CITY OF EASTVALE

REGULAR PUBLIC SAFETY COMMISSION AGENDA

Eastvale City Hall Council Chambers
12363 Limonite Ave, Suite 910, Eastvale, CA, 91752
Regular Public Safety Commission: 6:00 PM
Tuesday, March 24, 2026

City Commissioners
Jason Blair, Chair
Andrew Cruz, Vice Chair
Isabel Hernandez, Commissioner
Julio Mendez, Commissioner
Amanda Wade, Commissioner

This Agenda contains a brief general description of each item to be considered. Except as otherwise provided by law, no action or direction shall be taken on any item not appearing on the following Agenda. Unless legally privileged, all supporting documents, including staff reports, and any writings or documents provided to a majority of the City Council after the posting of this agenda are available for review at Eastvale City Hall, 12363 Limonite Avenue, Eastvale, CA 91752 or you may contact the City Clerk's Office, at (951) 361-0900 Monday through Thursday from 7:30 a.m. to 5:30 p.m. and available online at www.eastvaleca.gov.

Members of the public can observe the meeting by viewing the live-stream at www.eastvaleca.gov and may provide public comment by sending comments to the City Clerk's Office by email at cityclerk@eastvaleca.gov. Staff will monitor emails to the extent possible during the meeting and provide comments as possible. All comments will be made part of the record. Comments will then be read into the record, with a maximum allowance of 3 minutes per individual comment, subject to the Mayor's discretion to reduce time on public comment. All comments should be a maximum of 500 words, which corresponds to approximately 3 minutes of speaking time. If a comment is received before the agenda item is heard but before the close of the meeting, the comment will all be included as a part of the record of the meeting but will not be read into the record.

If you are a person with a disability and need an accommodation to participate in the City of Eastvale programs, services, activities, and meetings, contact Maricela Mejia at mmejia@eastvaleca.gov or (951)703-4433 at least 72 business hours in advance to request an auxiliary aid or accommodation.

Regular meetings are recorded and made available on the City's website at www.eastvaleca.gov. Meeting recordings are uploaded to the City's website within 24 hours (unless otherwise noted) after the completion of the meeting.

1. CALL TO ORDER

2. ROLL CALL

3. PLEDGE OF ALLEGIANCE

4. PRESENTATIONS/ANNOUNCEMENTS

4.1. Introduction of Lt. Adam Ball

4.2. Emergency Broadcast AM Radio Presentation

5. ADDITIONS / REVISIONS

The Public Safety Commission may only add an item to the Agenda after making a finding that there is a need to take immediate action on the item and that the item came to the attention of the agency subsequent to the posting of the agenda. An action adding an item to the agenda requires 2/3 vote of the Commission. If there is less than 2/3 of the Council members present, adding an item to the agenda requires a unanimous vote. Added items will be placed for discussion at the end of each section unless otherwise noted.

6. CONSENT CALENDAR

Consent Calendar items are normally enacted in one motion. The Chair or Commission may remove a Consent Calendar item for separate action. If a member of the public would like to speak on a Consent Calendar item, please complete a blue "Public Comment Form" and submit to the City Clerk prior to the item.

6.1. Public Safety Commission Meeting Minutes

Submitted by: Lea Perez, Senior Administrative Specialist

RECOMMENDED ACTION(S):

Staff recommends that the Public Safety Commission approve the Public Safety Commission meeting minutes from the regular meeting on January 27, 2026.

6.2. City of Eastvale Crime Statistics – January and February 2026

Submitted by: Johnny Terfehr, Community Safety Director

RECOMMENDED ACTION(S):

Staff recommends that the Public Safety Commission receive and file the Eastvale Crime Statistics for January and February 2026.

6.3. Public Works Department Update

Submitted by: Jimmy Chung, Public Works Director/City Engineer

RECOMMENDED ACTION(S):

Staff recommends that the Public Safety Commission receive and file the Public Works Department
update.

6.4. Planning Division Update

Submitted by: David Murray, City Planner

RECOMMENDED ACTION(S):

Staff recommends that the Public Safety Commission receive and file the Planning Division Update.

7. COMMISSION BUSINESS

7.1. Proposed Purchase of one (1) 107' Quint Aerial Apparatus

Submitted by: Tim Voight, Division Chief

RECOMMENDED ACTION(S):

City staff recommends that the Public Safety Commission review, discuss and provide comment for the proposed purchase of one (1) 107' Quint Aerial Apparatus.

8. PUBLIC COMMENT

Any member of the public may address the Council on items within the Council's subject matter jurisdiction, but which are not listed on this agenda during PUBLIC COMMENTS. However, no action may be taken on matters that are not part of the posted agenda. We request comments made on the agenda be made at the time the item is considered and that comments be limited to three minutes per person with a maximum of six minutes (time may be donated by one person). Please address your comments to the Council and do not engaged in dialogue with individual Councilmembers, City staff, or members of the audience. Blue speaker forms are available at the front table to the entrance of Council Chambers.

9. CITY STAFF REPORTS

10. COMMISSION COMMUNICATIONS

11. ADJOURNMENT

The next regular meeting of the Eastvale Public Safety Commission is scheduled for Tuesday, April 28, 2026, at 6:00 p.m. at Eastvale City Hall Council Chambers, 12363 Limonite Avenue, Suite 900, Eastvale, CA 91752.

AFFIDAVIT OF POSTING

I hereby certify under penalty of perjury under the laws of the State of California, that the foregoing Agenda was posted at the following locations: City Hall, 12363 Limonite Avenue, Suite 910 and website of the City of Eastvale (www.eastvaleca.gov,) not less than 72 hours prior to the meeting.

_____

Marc A. Donohue, MMC
City Clerk

MINUTES
CITY OF EASTVALE

Public Safety Commission Regular Meeting
Tuesday, January 27, 2026
Regular Meeting: 6:00 P.M.

Eastvale City Council Chambers
12363 Limonite Avenue #900
Eastvale, CA 91752

---

1. CALL TO ORDER

A regular meeting of the Eastvale Public Safety Commission was called to order on January 27, 2026, at 6:00 p.m. by Chair Mendez.

2. ROLL CALL

Present: Commissioners Cruz, Hernandez, Wade, Vice Chair Blair, and Chair Mendez.

Absent: None.

City Staff
Present: Community Safety & Technology Director Terfehr, Code Enforcement Supervisor Marquez, Senior Management Analyst Cooper, and Senior Administrative Specialist Perez were present at Roll Call.

3. PLEDGE OF ALLEGIANCE

Commissioner Hernandez led the assembly in the Pledge of Allegiance to our Flag.

4. COMMISSION REORGANIZATION

4.1 Appointment of Chair and Vice-Chair

On a motion by Commissioner Mendez and second by Commissioner Wade, the Public Safety Commission voted unanimously to appoint Jason Blair to serve as Chair until the last Public Safety Commission meeting in Calendar Year 2026.

On a motion by Commissioner Mendez and second by Commissioner Wade, the Public Safety Commission voted unanimously to appoint Andrew Cruz to serve as Vice-Chair until the last Public Safety Commission meeting in Calendar Year 2026.

5. PRESENTATIONS/ANNOUNCEMENTS

5.1 Monthly Police Department Update

Lieutenant Esquibel provided a summary of calls for service and statistics and answered all related questions.

5.2 Monthly Fire Department Update

No update was provided.

5.3 Monthly Code Enforcement Division Update

Code Enforcement Supervisor John Marquez provided a summary of calls for service and statistics and answered related questions.

5.4 Community Behavior Assessment Team (CBAT) Presentation by Riverside County Sheriff's Office

Community Behavior Assessment Team (CBAT) by Deputy Jonathan Spiegel and Clinical Therapist Deshea Wilkes from Riverside County Sheriff's Office provided a presentation and answered related questions.

6. ADDITIONS / REVISIONS – None

7. CONSENT CALENDAR

On a motion by Commissioner Mendez and second by Commissioner Hernandez, the Public Safety Commission voted unanimously to approve the Consent Calendar.

7.1 Public Safety Commission Minutes

Approved the Public Safety Commission Minutes from the October 28, 2025 meeting.

7.2 Public Works Department Update

Received and filed the Public Works Department Update.

7.3 Planning Division Update

Received and filed the Planning Division Update.

7.4 City of Eastvale Crime Statistics – September, October, November 2025

Received and filed the Eastvale Crime Statistics for September, October, November 2025.

8. COMMISSION BUSINESS ITEMS (8.1)

8.1 Independent ZIP Code Advocacy Updates

Economic Development Manager Fung presented the item and answered related

questions.

9. PUBLIC COMMENT

The following individual provided public comment:

- Aidan Hernandez

10. CITY STAFF REPORT

Community Safety Director Terfehr provided updates.

11. COMMISSION COMMUNICATIONS

No comments were provided.

ADJOURNMENT – Chair Blair adjourned the meeting at 6:59 p.m. The next regular meeting of the Eastvale Public Safety Commission is scheduled for Tuesday, February 24, 2025, at 6:00 p.m.

_____

Lea Perez
Senior Administrative Specialist

CITY OF EASTVALE

AGENDA STAFF REPORT

Public Safety Commission Meeting
CONSENT CALENDAR
Agenda Item No. 6.2
March 24, 2026

City of Eastvale Crime Statistics – January and February 2026

Prepared By:

Johnny Terfehr, Community Safety Director

Recommended Action(s)

Staff recommends that the Public Safety Commission receive and file the Eastvale Crime Statistics for January and February 2026.

Summary

The City Council requested staff collaborate with the Riverside County Sheriff's Department to develop a crime statistics document that would reflect selected Part I and Part II crime data for the City of Eastvale. Intended to show month-to-month crime statistics, the document will assist in determining appropriate staffing levels for law enforcement services.

Background

In May 2017, City Council directed staff to coordinate with the Riverside County Sheriff's Department to request and obtain monthly crime statistics for the City of Eastvale. The primary intent of the request was to determine appropriate staffing levels during the City's contract negotiations with the Sheriff's Department. Over several weeks, the city manager and staff worked collaboratively with Riverside County Sheriff's Department administration and management to obtain crime statistics that could be shared with the public on a regular basis.

Upon receiving the data, the Riverside County Sheriff's Department advised staff that the data provided would be reflective of the previous month, or thirty days behind the current month; and that the report would need to include a disclaimer identifying the data as preliminary and raw. At the July 26, 2017 meeting, City Council recommended that staff add columns reflective of felony and misdemeanor arrests. During the September 26, 2017 meeting, City Council recommended staff add

traffic violations/citations data and the total calls for service broken down per month. Crime statistics that were released in the time that passed since the last meeting of the City Council are attached.

Environmental

Crime statistics are not a project pursuant to the California Environmental Quality Act (CEQA) and no environmental review is required.

Strategic Plan Action - Priority Level: N/A | Target #: N/A | Goal #: N/A

Not applicable

Fiscal Impact

Not applicable.

Prior City Council/Commission Action

On July 25, 2017, the Public Safety Commission approved the receival of a monthly crime statistics report.

On July 26, 2017, the City Council approved the receival of a monthly crime statistics report and requested columns reflective of felony and misdemeanor arrests.

On September 26, 2017, the City Council recommended that the report include traffic violations and citations data.

Attachment(s)

Attachment 1 - Eastvale Crime Statistics Report January 2026
Attachment 2 - Eastvale Crime Statistics Report February 2026.pdf

CITY OF EASTVALE

Crime Data & Statistics

90-Day / Year-Over-Year

TOTAL PART I CRIMES | 90-Day / Year-Over-Year								
PART I CRIMES	**NOV 2024**	**NOV 2025**	**DEC 2024**	**DEC 2025**	**JAN 2025**	**JAN 2026**	**YTD-2025**	**YTD-2026**
Homicide	0	0	0	0	0	0	1	0
Arson	0	1	0	0	0	0	2	0
Aggravated Assault	8	23	11	15	11	14	192	14
Burglary	10	10	12	7	18	5	92	5
Larceny Theft	80	41	81	51	45	51	717	51
Rape	1	0	1	0	2	1	6	1
Robbery	1	1	0	1	0	2	16	2
Vehicle Theft	9	8	19	12	6	5	85	5
Total Part I Crimes	**109**	**84**	**124**	**86**	**82**	**78**	**1,111**	**78**

TOTAL VIOLENT CRIMES | 90-Day / Year-Over-Year								
PART I CRIME	**NOV 2024**	**NOV 2025**	**DEC 2024**	**DEC 2025**	**JAN 2025**	**JAN 2026**	**YTD-2025**	**YTD-2026**
Homicide	0	0	0	0	0	0	1	0
Rape	1	0	1	0	2	1	6	1
Robbery	1	1	0	1	0	2	16	2
Aggravated Assault	8	23	11	15	11	14	192	14
Arson	0	1	0	0	0	0	2	0
Total Violent Crimes	**10**	**25**	**12**	**16**	**13**	**17**	**217**	**17**

TOTAL PROPERTY CRIMES | 90-Day / Year-Over-Year								
PROPERTY CRIMES	**NOV 2024**	**NOV 2025**	**DEC 2024**	**DEC 2025**	**JAN 2025**	**JAN 2026**	**YTD-2025**	**YTD-2026**
Burglary	10	10	12	7	18	5	92	5
Vehicle Theft	9	8	19	12	6	5	85	5
Larceny Theft	80	41	81	51	45	51	717	51
Total Property Crimes	**99**	**59**	**112**	**70**	**69**	**61**	**894**	**61**

CALLS FOR SERVICE 90-Day / Year-Over-Year								
CALL NATURE	**NOV 2024**	**NOV 2025**	**DEC 2024**	**DEC 2025**	**JAN 2025**	**JAN 2026**	**YTD-2025**	**YTD-2026**
Mail Theft	5	5	6	1	7	3	90	3
Total Calls	**1,948**	**2,163**	**1,894**	**2,358**	**1,981**	**2,406**	**26,833**	**2,406**

TOTAL ARRESTS								
CHARGE LEVEL	**NOV 2024**	**NOV 2025**	**DEC 2024**	**DEC 2025**	**JAN 2025**	**JAN 2026**	**YTD-2025**	**YTD-2026**
Felony Arrests	10	13	5	9	11	15	**165**	**15**
Misdemeanor Arrests	32	34	26	34	32	19	**373**	**19**
Total Arrests	**42**	**47**	**31**	**43**	**43**	**34**	**538**	**34**

DISCLAIMER: *This report's crime data figures are preliminary and pending year-end verification by CA-DOJ and the FBI. All crime data is derived from the Riverside Sheriff's Records Management System (RMS) and is current as of the date of publishing. The Crime data is dynamic and can change based on a change in crime verification or how fast reports are written and entered.*

CITY OF EASTVALE

Crime Data & Statistics

CY-2026

TOTAL PART I CRIMES													
PART I CRIMES	**JAN**	**FEB**	**MAR**	**APR**	**MAY**	**JUN**	**JUL**	**AUG**	**SEP**	**OCT**	**NOV**	**DEC**	**YTD**
Homicide	0	0	0	0	0	0	0	0	0	0	0	0	**0**
Arson	0	0	0	0	0	0	0	0	0	0	0	0	**0**
Aggravated Assault	14	0	0	0	0	0	0	0	0	0	0	0	**14**
Burglary	5	0	0	0	0	0	0	0	0	0	0	0	**5**
Larceny Theft	51	0	0	0	0	0	0	0	0	0	0	0	**51**
Rape	1	0	0	0	0	0	0	0	0	0	0	0	**1**
Robbery	2	0	0	0	0	0	0	0	0	0	0	0	**2**
Vehicle Theft	5	0	0	0	0	0	0	0	0	0	0	0	**5**
Total Crime	**78**	**0**	**0**	**0**	**0**	**0**	**0**	**0**	**0**	**0**	**0**	**0**	**78**

TOTAL VIOLENT CRIMES													
PART I CRIME	**JAN**	**FEB**	**MAR**	**APR**	**MAY**	**JUN**	**JUL**	**AUG**	**SEP**	**OCT**	**NOV**	**DEC**	**YTD**
Homicide	0	0	0	0	0	0	0	0	0	0	0	0	**0**
Rape	1	0	0	0	0	0	0	0	0	0	0	0	**1**
Robbery	2	0	0	0	0	0	0	0	0	0	0	0	**2**
Aggravated Assault	14	0	0	0	0	0	0	0	0	0	0	0	**14**
Arson	0	0	0	0	0	0	0	0	0	0	0	0	**0**
Total Crime	**17**	**0**	**0**	**0**	**0**	**0**	**0**	**0**	**0**	**0**	**0**	**0**	**17**

TOTAL PROPERTY CRIMES													
PROPERTY CRIMES	**JAN**	**FEB**	**MAR**	**APR**	**MAY**	**JUN**	**JUL**	**AUG**	**SEP**	**OCT**	**NOV**	**DEC**	**YTD**
Burglary	5	0	0	0	0	0	0	0	0	0	0	0	**5**
Vehicle Theft	5	0	0	0	0	0	0	0	0	0	0	0	**5**
Larceny Theft	51	0	0	0	0	0	0	0	0	0	0	0	**51**
Total Crime	**61**	**0**	**0**	**0**	**0**	**0**	**0**	**0**	**0**	**0**	**0**	**0**	**61**

TOTAL CALLS FOR SERVICE													
CALL NATURE	**JAN**	**FEB**	**MAR**	**APR**	**MAY**	**JUN**	**JUL**	**AUG**	**SEP**	**OCT**	**NOV**	**DEC**	**YTD**
Mail Thefts	3	0	0	0	0	0	0	0	0	0	0	0	**3**
Total Calls	**2,406**	**0**	**0**	**0**	**0**	**0**	**0**	**0**	**0**	**0**	**0**	**0**	**2,406**

TOTAL ARRESTS													
CHARGE LEVEL	**JAN**	**FEB**	**MAR**	**APR**	**MAY**	**JUN**	**JUL**	**AUG**	**SEP**	**OCT**	**NOV**	**DEC**	**YTD**
Felony Arrests	15	0	0	0	0	0	0	0	0	0	0	0	**15**
Misdemeanor	19	0	0	0	0	0	0	0	0	0	0	0	**19**
Total Arrests	**34**	**0**	**0**	**0**	**0**	**0**	**0**	**0**	**0**	**0**	**0**	**0**	**34**

DISCLAIMER: *This report's crime data figures are preliminary and pending year-end verification by CA-DOJ and the FBI. All crime data is derived from the Riverside Sheriff's Records Management System (RMS) and is current as of the date of publishing. The Crime data is dynamic and can change based on a change in crime verification or how fast reports are written and entered.*

CITY OF EASTVALE

Traffic Enforcement Statistics
CY-2026

TOTAL TRAFFIC COLLISIONS													
TRAFFIC COLLISIONS	**JAN**	**FEB**	**MAR**	**APR**	**MAY**	**JUN**	**JUL**	**AUG**	**SEP**	**OCT**	**NOV**	**DEC**	**YTD**
T/C – No Injury	38	0	0	0	0	0	0	0	0	0	0	0	**38**
T/C – w/ Injury	8	0	0	0	0	0	0	0	0	0	0	0	**8**
T/C – Fatality	0	0	0	0	0	0	0	0	0	0	0	0	**0**
Hit & Run – No Injury	9	0	0	0	0	0	0	0	0	0	0	0	**9**
Hit & Run – w/ Injury	0	0	0	0	0	0	0	0	0	0	0	0	**0**
Total Collisions	**55**	**0**	**0**	**0**	**0**	**0**	**0**	**0**	**0**	**0**	**0**	**0**	**55**

TOTAL TRAFFIC CITATIONS													
TRAFFIC CITATIONS	**JAN**	**FEB**	**MAR**	**APR**	**MAY**	**JUN**	**JUL**	**AUG**	**SEP**	**OCT**	**NOV**	**DEC**	**YTD**
Parking	236	0	0	0	0	0	0	0	0	0	0	0	**236**
Traffic / Moving	162	0	0	0	0	0	0	0	0	0	0	0	**162**
Commercial	147	0	0	0	0	0	0	0	0	0	0	0	**147**
Total Citations	**545**	**0**	**0**	**0**	**0**	**0**	**0**	**0**	**0**	**0**	**0**	**0**	**545**

TRAFFIC ENFORCEMENT ACTIVITY													
TRAFFIC INCIDENTS	**JAN**	**FEB**	**MAR**	**APR**	**MAY**	**JUN**	**JUL**	**AUG**	**SEP**	**OCT**	**NOV**	**DEC**	**YTD**
DUI (Arrests/Cites)	1	0	0	0	0	0	0	0	0	0	0	0	**1**
Street Racing (VC 23103)	15	0	0	0	0	0	0	0	0	0	0	0	**15**

DISCLAIMER: *This report's crime data figures are preliminary and pending year-end verification by CA-DOJ and the FBI. All crime data is derived from the Riverside Sheriff's Records Management System (RMS) and is current as of the date of publishing. The Crime data is dynamic and can change based on a change in crime verification or how fast reports are written and entered.*

CITY OF EASTVALE

Crime Data & Statistics

90-Day / Year-Over-Year

TOTAL PART I CRIMES | 90-Day / Year-Over-Year								
PART I CRIMES	**DEC 2024**	**DEC 2025**	**JAN 2025**	**JAN 2026**	**FEB 2025**	**FEB 2026**	**YTD-2025**	**YTD-2026**
Homicide	0	0	0	0	0	1	1	1
Arson	0	0	0	0	0	0	2	0
Aggravated Assault	11	15	11	14	11	23	192	37
Burglary	12	7	18	5	2	7	92	12
Larceny Theft	81	51	45	51	54	54	717	105
Rape	1	0	2	1	0	2	6	3
Robbery	0	1	0	2	4	1	16	3
Vehicle Theft	19	12	6	5	5	5	85	10
Total Part I Crimes	**124**	**86**	**82**	**78**	**76**	**93**	**1,111**	**171**

TOTAL VIOLENT CRIMES | 90-Day / Year-Over-Year								
PART I CRIME	**DEC 2024**	**DEC 2025**	**JAN 2025**	**JAN 2026**	**FEB 2025**	**FEB 2026**	**YTD-2025**	**YTD-2026**
Homicide	0	0	0	0	0	1	1	1
Rape	1	0	2	1	0	2	6	3
Robbery	0	1	0	2	4	1	16	3
Aggravated Assault	11	15	11	14	11	23	192	37
Arson	0	0	0	0	0	0	2	0
Total Violent Crimes	**12**	**16**	**13**	**17**	**15**	**27**	**217**	**44**

TOTAL PROPERTY CRIMES | 90-Day / Year-Over-Year								
PROPERTY CRIMES	**DEC 2024**	**DEC 2025**	**JAN 2025**	**JAN 2026**	**FEB 2025**	**FEB 2026**	**YTD-2025**	**YTD-2026**
Burglary	12	7	18	5	2	7	92	12
Vehicle Theft	19	12	6	5	5	5	85	10
Larceny Theft	81	51	45	51	54	54	717	105
Total Property Crimes	**112**	**70**	**69**	**61**	**61**	**66**	**894**	**127**

CALLS FOR SERVICE 90-Day / Year-Over-Year								
CALL NATURE	**DEC 2024**	**DEC 2025**	**JAN 2025**	**JAN 2026**	**FEB 2025**	**FEB 2026**	**YTD-2025**	**YTD-2026**
Mail Theft	6	1	7	3	9	4	90	7
Total Calls	**1,894**	**2,358**	**1,981**	**2,406**	**2,094**	**2,146**	**26,833**	**4,552**

TOTAL ARRESTS								
CHARGE LEVEL	**DEC 2024**	**DEC 2025**	**JAN 2025**	**JAN 2026**	**FEB 2025**	**FEB 2026**	**YTD-2025**	**YTD-2026**
Felony Arrests	5	9	11	15	4	6	**165**	**21**
Misdemeanor Arrests	26	34	32	19	21	33	**373**	**52**
Total Arrests	**31**	**43**	**43**	**34**	**25**	**39**	**538**	**73**

DISCLAIMER: *This report's crime data figures are preliminary and pending year-end verification by CA-DOJ and the FBI. All crime data is derived from the Riverside Sheriff's Records Management System (RMS) and is current as of the date of publishing. The Crime data is dynamic and can change based on a change in crime verification or how fast reports are written and entered.*

CITY OF EASTVALE

Crime Data & Statistics

CY-2026

TOTAL PART I CRIMES													
PART I CRIMES	**JAN**	**FEB**	**MAR**	**APR**	**MAY**	**JUN**	**JUL**	**AUG**	**SEP**	**OCT**	**NOV**	**DEC**	**YTD**
Homicide	0	1	0	0	0	0	0	0	0	0	0	0	**1**
Arson	0	0	0	0	0	0	0	0	0	0	0	0	**0**
Aggravated Assault	14	23	0	0	0	0	0	0	0	0	0	0	**37**
Burglary	5	7	0	0	0	0	0	0	0	0	0	0	**12**
Larceny Theft	51	54	0	0	0	0	0	0	0	0	0	0	**105**
Rape	1	2	0	0	0	0	0	0	0	0	0	0	**3**
Robbery	2	1	0	0	0	0	0	0	0	0	0	0	**3**
Vehicle Theft	5	5	0	0	0	0	0	0	0	0	0	0	**10**
Total Crime	**78**	**93**	**0**	**0**	**0**	**0**	**0**	**0**	**0**	**0**	**0**	**0**	**171**

TOTAL VIOLENT CRIMES													
PART I CRIME	**JAN**	**FEB**	**MAR**	**APR**	**MAY**	**JUN**	**JUL**	**AUG**	**SEP**	**OCT**	**NOV**	**DEC**	**YTD**
Homicide	0	1	0	0	0	0	0	0	0	0	0	0	**1**
Rape	1	2	0	0	0	0	0	0	0	0	0	0	**3**
Robbery	2	1	0	0	0	0	0	0	0	0	0	0	**3**
Aggravated Assault	14	23	0	0	0	0	0	0	0	0	0	0	**37**
Arson	0	0	0	0	0	0	0	0	0	0	0	0	**0**
Total Crime	**17**	**27**	**0**	**0**	**0**	**0**	**0**	**0**	**0**	**0**	**0**	**0**	**44**

TOTAL PROPERTY CRIMES													
PROPERTY CRIMES	**JAN**	**FEB**	**MAR**	**APR**	**MAY**	**JUN**	**JUL**	**AUG**	**SEP**	**OCT**	**NOV**	**DEC**	**YTD**
Burglary	5	7	0	0	0	0	0	0	0	0	0	0	**12**
Vehicle Theft	5	5	0	0	0	0	0	0	0	0	0	0	**10**
Larceny Theft	51	54	0	0	0	0	0	0	0	0	0	0	**105**
Total Crime	**61**	**66**	**0**	**0**	**0**	**0**	**0**	**0**	**0**	**0**	**0**	**0**	**127**

TOTAL CALLS FOR SERVICE													
CALL NATURE	**JAN**	**FEB**	**MAR**	**APR**	**MAY**	**JUN**	**JUL**	**AUG**	**SEP**	**OCT**	**NOV**	**DEC**	**YTD**
Mail Thefts	3	4	0	0	0	0	0	0	0	0	0	0	**7**
Total Calls	**2,406**	**2,146**	**0**	**0**	**0**	**0**	**0**	**0**	**0**	**0**	**0**	**0**	**4,552**

TOTAL ARRESTS													
CHARGE LEVEL	**JAN**	**FEB**	**MAR**	**APR**	**MAY**	**JUN**	**JUL**	**AUG**	**SEP**	**OCT**	**NOV**	**DEC**	**YTD**
Felony Arrests	15	6	0	0	0	0	0	0	0	0	0	0	**21**
Misdemeanor	19	33	0	0	0	0	0	0	0	0	0	0	**52**
Total Arrests	**34**	**39**	**0**	**0**	**0**	**0**	**0**	**0**	**0**	**0**	**0**	**0**	**73**

DISCLAIMER: *This report's crime data figures are preliminary and pending year-end verification by CA-DOJ and the FBI. All crime data is derived from the Riverside Sheriff's Records Management System (RMS) and is current as of the date of publishing. The Crime data is dynamic and can change based on a change in crime verification or how fast reports are written and entered.*

CITY OF EASTVALE

Traffic Enforcement Statistics
CY-2026

TOTAL TRAFFIC COLLISIONS													
TRAFFIC COLLISIONS	**JAN**	**FEB**	**MAR**	**APR**	**MAY**	**JUN**	**JUL**	**AUG**	**SEP**	**OCT**	**NOV**	**DEC**	**YTD**
T/C – No Injury	38	32	0	0	0	0	0	0	0	0	0	0	**70**
T/C – w/ Injury	8	6	0	0	0	0	0	0	0	0	0	0	**14**
T/C – Fatality	0	0	0	0	0	0	0	0	0	0	0	0	**0**
Hit & Run – No Injury	9	7	0	0	0	0	0	0	0	0	0	0	**16**
Hit & Run – w/ Injury	0	0	0	0	0	0	0	0	0	0	0	0	**0**
Total Collisions	**55**	**45**	**0**	**0**	**0**	**0**	**0**	**0**	**0**	**0**	**0**	**0**	**100**

TOTAL TRAFFIC CITATIONS													
TRAFFIC CITATIONS	**JAN**	**FEB**	**MAR**	**APR**	**MAY**	**JUN**	**JUL**	**AUG**	**SEP**	**OCT**	**NOV**	**DEC**	**YTD**
Parking	236	147	0	0	0	0	0	0	0	0	0	0	**383**
Traffic / Moving	162	105	0	0	0	0	0	0	0	0	0	0	**267**
Commercial	147	111	0	0	0	0	0	0	0	0	0	0	**258**
Total Citations	**545**	**363**	**0**	**0**	**0**	**0**	**0**	**0**	**0**	**0**	**0**	**0**	**908**

TRAFFIC ENFORCEMENT ACTIVITY													
TRAFFIC INCIDENTS	**JAN**	**FEB**	**MAR**	**APR**	**MAY**	**JUN**	**JUL**	**AUG**	**SEP**	**OCT**	**NOV**	**DEC**	**YTD**
DUI (Arrests/Cites)	1	3	0	0	0	0	0	0	0	0	0	0	**4**
Street Racing (VC 23103)	15	20	0	0	0	0	0	0	0	0	0	0	**35**

DISCLAIMER: *This report's crime data figures are preliminary and pending year-end verification by CA-DOJ and the FBI. All crime data is derived from the Riverside Sheriff's Records Management System (RMS) and is current as of the date of publishing. The Crime data is dynamic and can change based on a change in crime verification or how fast reports are written and entered.*

CITY OF EASTVALE

AGENDA STAFF REPORT

Public Safety Commission Meeting
CONSENT CALENDAR
Agenda Item No. 6.3
March 24, 2026

Public Works Department Update

Prepared By:
Jimmy Chung, Public Works Director/City Engineer

Recommended Action(s)
Staff recommends that the Public Safety Commission receive and file the Public Works Department update.

Summary
The Public Works Department provides monthly updates on residential and commercial development projects, encroachment permits, capital improvements projects including a grant summary.

Background
Not Applicable.

Analysis
Not Applicable.

Environmental
Not Applicable.

Strategic Plan Action - Priority Level: N/A | Target #: N/A | Goal #: N/A
Not Applicable.

Fiscal Impact

Not Applicable.

Prior City Council/Commission Action

Not Applicable.

Attachment(s)

PW Grants Summary.pdf
PW Project Update List.pdf

PUBLIC WORKS GRANTS SUMMARY

GRANTS AWARDED

AGENCY	GRANT NAME	PROJECT NAME	GRANT AWARD	MATCH	DUE DATE	STATUS
USDOT: Department of Transportation	Congressman Calvert: 2023 Transportation and Infrastructure Appropriations Bill	Limonite Gap Pedistrian Bridge	$ 1,600,000.00	$ 400,000.00		This grant is for construction phaseo only. The project is currently under design.
California Department of Resources Recycling and Recovery	CalRecycle Rubberized Pavement (TRP) Grant Program (TRP16-23-0047)	Annual Overlay/Residential Slurry Seal Project	$ 170,586.00		April 1, 2026	
California Department of Transportation	HSIP: Highway Safety Improvement Program Cycle 12	Traffic Signal Improvement at Sumner and 68th	$ 642,402.00	$ 79,398.00	March 31, 2028	Allocation request for PE phase will be submitted.

EASTVALE PUBLIC WORKS PROJECT UPDATES

PROJECT TYPE:	Capital Improvements Project
PROJECT NAME:	Civic Center Project (Phase 1)
PROJECT DESCRIPTION:	A design build project to construct a Phase 1 of the Civic Center Project, which includes approximately 52,000 square foot City Hall, a 25,000 square foot library, a 20,000 square foot police station with a park and a civic plaza.
PROJECT STATUS:	**In Construction:** The construction contract was awarded to Clark Construction on June 25, 2025. Notice to Proceed was issued to Clark, effective August 11, 2025.
PROJECT SCHEDULE:	Structural steel erection continues as well as the offsite utility work.

PROJECT RENDERING:



EASTVALE PUBLIC WORKS
PROJECT UPDATES

PROJECT TYPE:	Capital Improvements Project
PROJECT NAME:	Limonite Gap Pedestrian Bridge
PROJECT DESCRIPTION:	Project will design and install a prefabricated steel fabricated bridge over Cucamonga Creek Channel to close the gap of pedestrian path within the SCE easement.
PROJECT STATUS: :	**In Design – Engineering:** Design contract was awarded to TYLin on April 10, 2024. 65% PS&E was delivered on February 17, 2025 and is being reviewed. Technical studies are being prepared to submit to Caltrans for NEPA EA.
PROJECT SCHEDULE:	100% PS&E is anticipated to be delivered by June 2026.

PROJECT MAP:

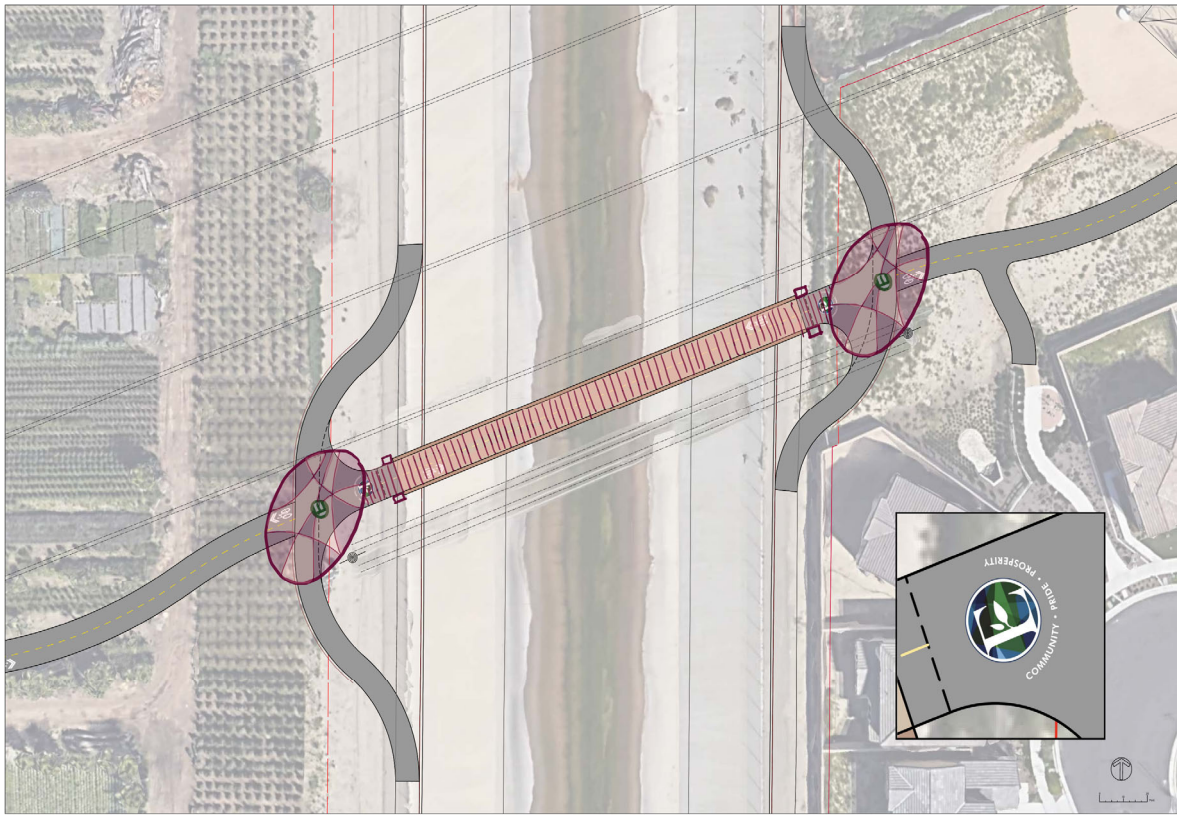

EASTVALE PUBLIC WORKS PROJECT UPDATES

PROJECT TYPE:	Capital Improvements Project
PROJECT NAME:	Median Improvement Projects at River Rd, Cantu Galleano Rd, and Archibald Ave
PROJECT DESCRIPTION:	Project will Install landscaped raised medians at River Rd, Cantu Galleano Rd, and Archibald Ave to physically separate opposing traffic streams and help stop vehicles traveling into opposing traffic lanes. The project will be constructed in two phases: Phase 1 will involve the construction of hardscape including curb, gutter, and sleeve for future utilities, and Phase 2 will include the installation of landscaping, monument, and lighting.
PROJECT STATUS:	**In Construction:** Construction contract for Phase 2 was awarded in May 2025.
PROJECT SCHEDULE:	Landscaping and median monument signs have been installed, along with the streetlight poles on River Rd. Associated electrical work is being scheduled for installation and energization.

PROJECT IMAGE:



EASTVALE PUBLIC WORKS
PROJECT UPDATES

PROJECT TYPE:	Capital Improvements Project
PROJECT NAME:	Traffic Signal Improvement at Sumner Ave and 68th St
PROJECT DESCRIPTION:	Project will design and install traffic signals at the intersection of Sumner Ave and 68th Street.
PROJECT STATUS:	**In Design – Engineering:** Design contract was awarded to STC on August 13, 2025.
PROJECT SCHEDULE:	The final PS&E is expected to be completed by February 2026, and the project is tentatively scheduled to be advertised for construction bidding in April 2026.

PROJECT IMAGE:



EASTVALE PUBLIC WORKS PROJECT UPDATES

PROJECT TYPE:	Capital Improvements Project
PROJECT NAME:	Citywide Traffic Signal Synchronization - Phase 1 Arterials
PROJECT DESCRIPTION:	Install traffic synchronization components and fiber optic line and/or wireless antenna to relay signal per the traffic signal synchronization master plan. Traffic signal synchronization of major corridors will be completed in two phases. Phase 1 includes Hamner Avenue, Archibald Avenue, Schleisman Road and Scholar Way. Phase 2 includes collectors streets including Harrison Ave, Sumner Ave, 65th St, and Citrus St (CIP 94007). This project is for Phase 1, and synchronization on Schleisman Rd will be completed after the intersection of Schleisman Rd and Sumner is improved by a developer.
PROJECT STATUS:	**In Design - Engineering:** Design contract was awarded to STC on August 13, 2025.
PROJECT SCHEDULE:	The final PS&E is expected to be completed by May 2026, and the project is tentatively scheduled to be advertised for construction bidding in June 2026.

PROJECT IMAGE:



EASTVALE PUBLIC WORKS PROJECT UPDATES

PROJECT TYPE:	Capital Improvements Project
PROJECT NAME:	Hellman Avenue Street Widening and Walters Pedestrian Bridge
PROJECT DESCRIPTION:	The project involves widening Hellman Avenue from Walters Street to River Road to eliminate bottlenecks and improve traffic flow. The scope includes conducting a feasibility study, preparing environmental documents, right-of-way easement documents, and PS&E. The project will be completed in two phases: 1) Widening of Hellman Avenue north of Chandler Avenue, including lot grading south of Rondo Elementary School and bridge widening. 2) Widening of Hellman Avenue from Shortham Street to River Road. The feasibility study will determine the most efficient approach for phasing the project.
PROJECT STATUS:	**In Design - Engineering:** This project is receiving TUMF funding.
PROJECT SCHEDULE:	The RFP for design and environmental services has been issued. The NTP is anticipated in March 2026.

PROJECT IMAGE:

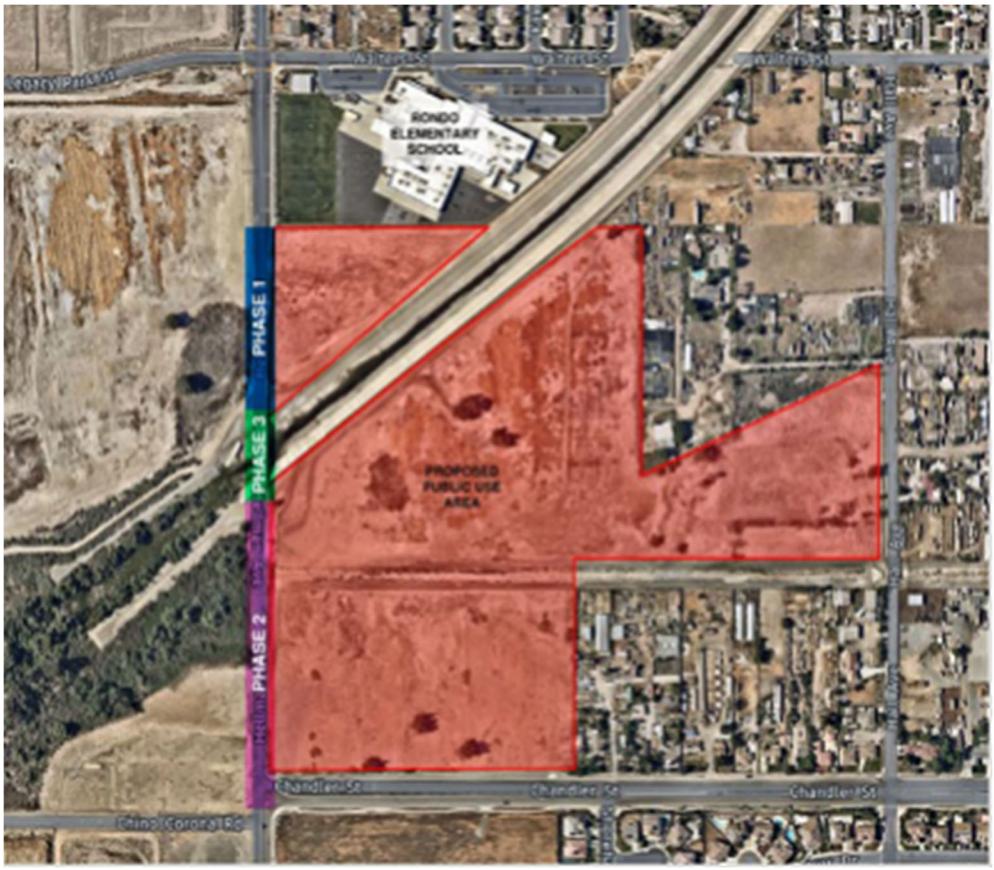

EASTVALE PUBLIC WORKS PROJECT UPDATES

PROJECT TYPE:	Capital Improvements Project
PROJECT NAME:	Schleisman Road Mobility, Safety and Connectivity Project
PROJECT DESCRIPTION:	Design and construction of Schleisman Road between Hamner Avenue and Sumner Avenue to include all-inclusive, all ages and abilities.
PROJECT STATUS:	**In Design – Engineering:** Notice to Proceed issued 6/12/2025.
PROJECT SCHEDULE:	30% plans are under review

PROJECT IMAGE:

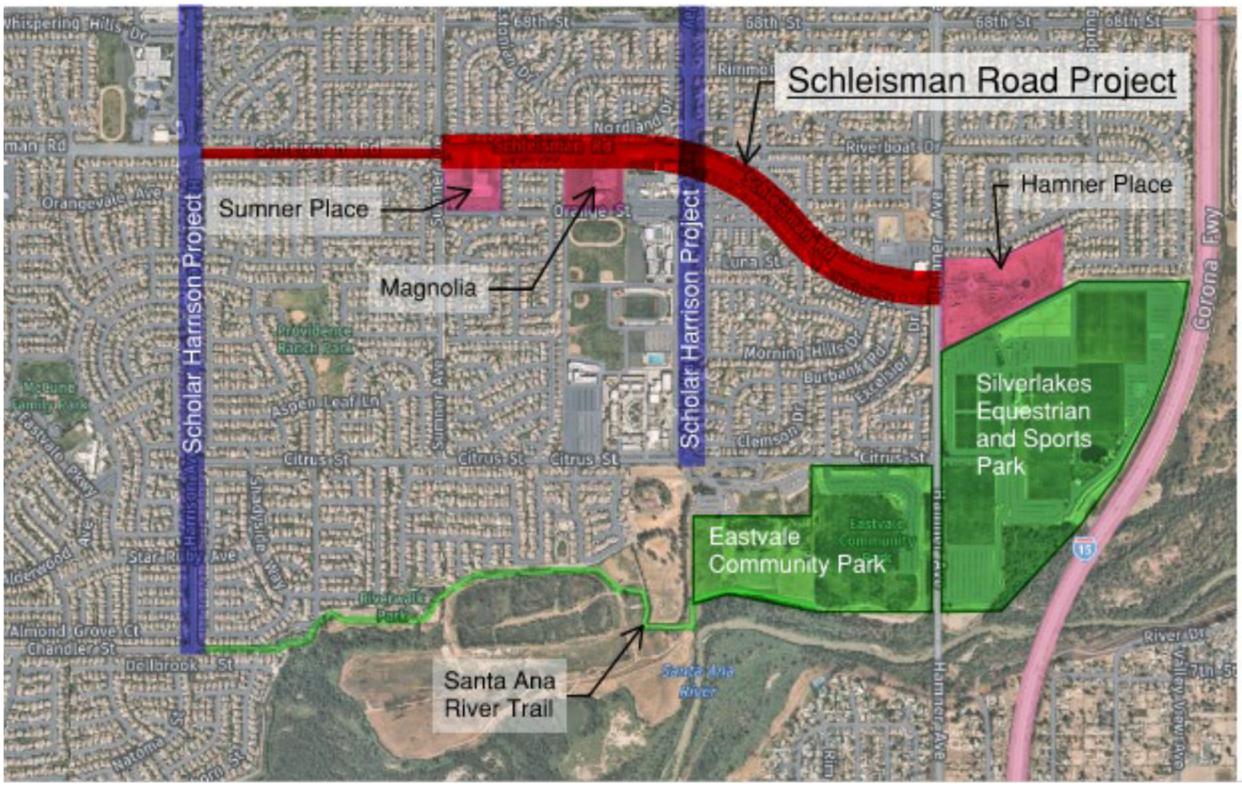

EASTVALE PUBLIC WORKS
PROJECT UPDATES

PROJECT TYPE:	Residential Development
PROJECT NAME:	Oasis Residential
PROJECT LOCATION:	Southeast corner of Chandler Street and Hellman Avenue
PROJECT DESCRIPTION:	65 Residential units on 8.2 acres.
PROJECT STATUS:	Project is currently in review for entitlement.

PROJECT MAP:



EASTVALE PUBLIC WORKS
PROJECT UPDATES

PROJECT TYPE:	Residential Development
PROJECT NAME:	Warmington Residential
PROJECT NUMBER:	PW25-10004
PROJECT LOCATION:	Southeast corner of Archibald Avenue and Grapewin Street
PROJECT DESCRIPTION:	Improvements include 76 residential lots on 8.3 acres.
PROJECT STATUS:	Project is in the plan check phase.

PROJECT MAP:



EASTVALE PUBLIC WORKS
PROJECT UPDATES

PROJECT TYPE:	Commercial Development
PROJECT NAME:	Hamner Place
PROJECT NUMBER:	PW18-10712
PROJECT LOCATION:	East of Hamner Avenue and Schleisman Road
PROJECT DESCRIPTION:	Improvements include 21.48 gross acres.
PROJECT STATUS:	Onsite improvement ongoing

PROJECT MAP:

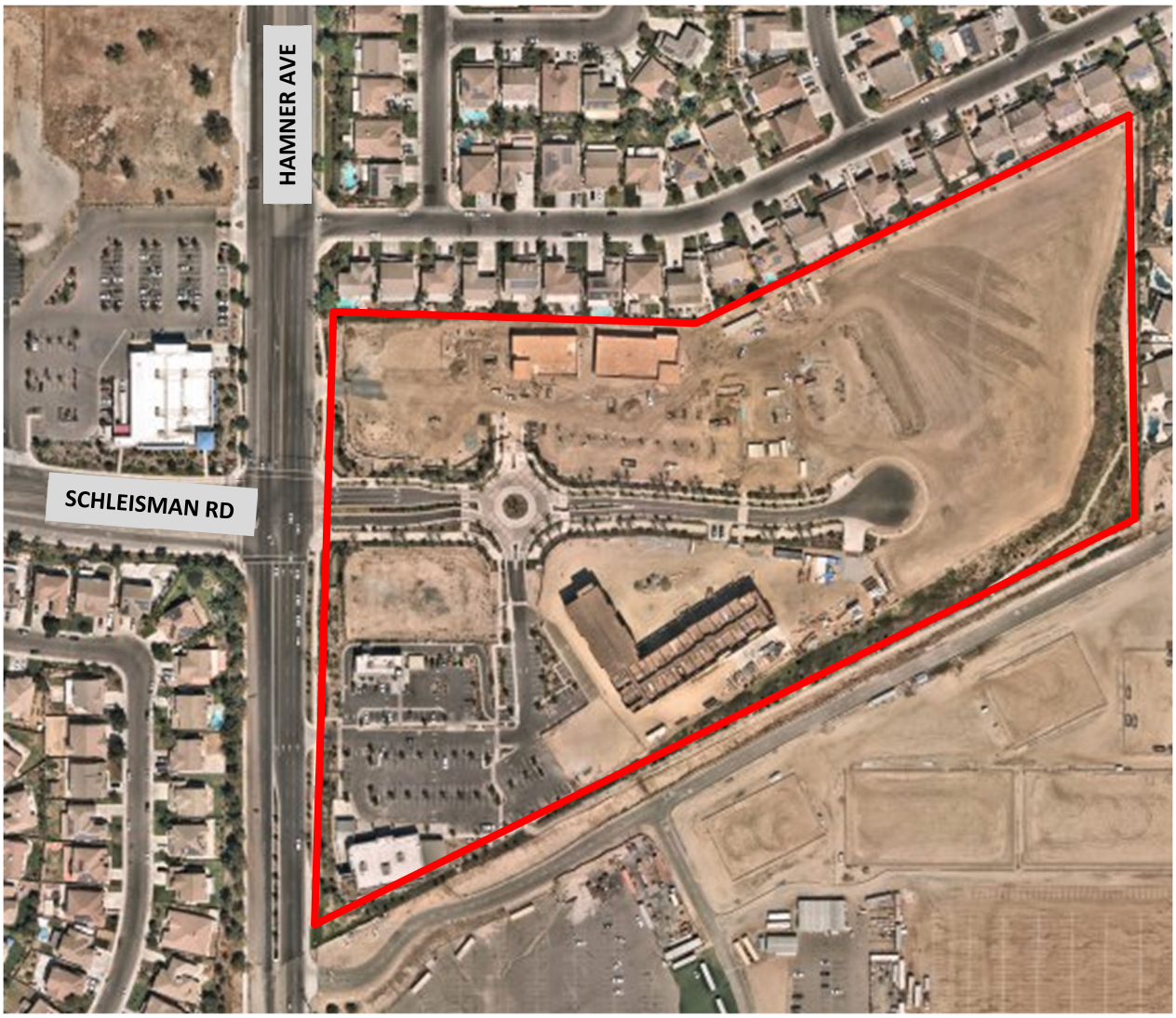

EASTVALE PUBLIC WORKS PROJECT UPDATES

PROJECT TYPE:	Residential Development
PROJECT NAME:	Eastwalk/ Leal
PROJECT NUMBER:	PW22-1004
PROJECT LOCATION:	Northwest corner of Limonite Avenue and Hamner Avenue
PROJECT DESCRIPTION:	158.6 acre development that will include approximately 2500 residential units as well as plans for future commercial development
PROJECT STATUS:	Developer has obtained precise grading, street, sewer and water, and building permits for Phase B

PROJECT MAP:



EASTVALE PUBLIC WORKS PROJECT UPDATES

PROJECT TYPE:	Commercial Development
PROJECT NAME:	Chandler Plaza
PROJECT NUMBER:	TPM 37653
PROJECT LOCATION:	Northwest corner of Chandler Avenue and Archibald Avenue
PROJECT DESCRIPTION:	2.70 acre subdivision into three retail development parcels
PROJECT STATUS:	Developer is working to obtain permits

PROJECT MAP:

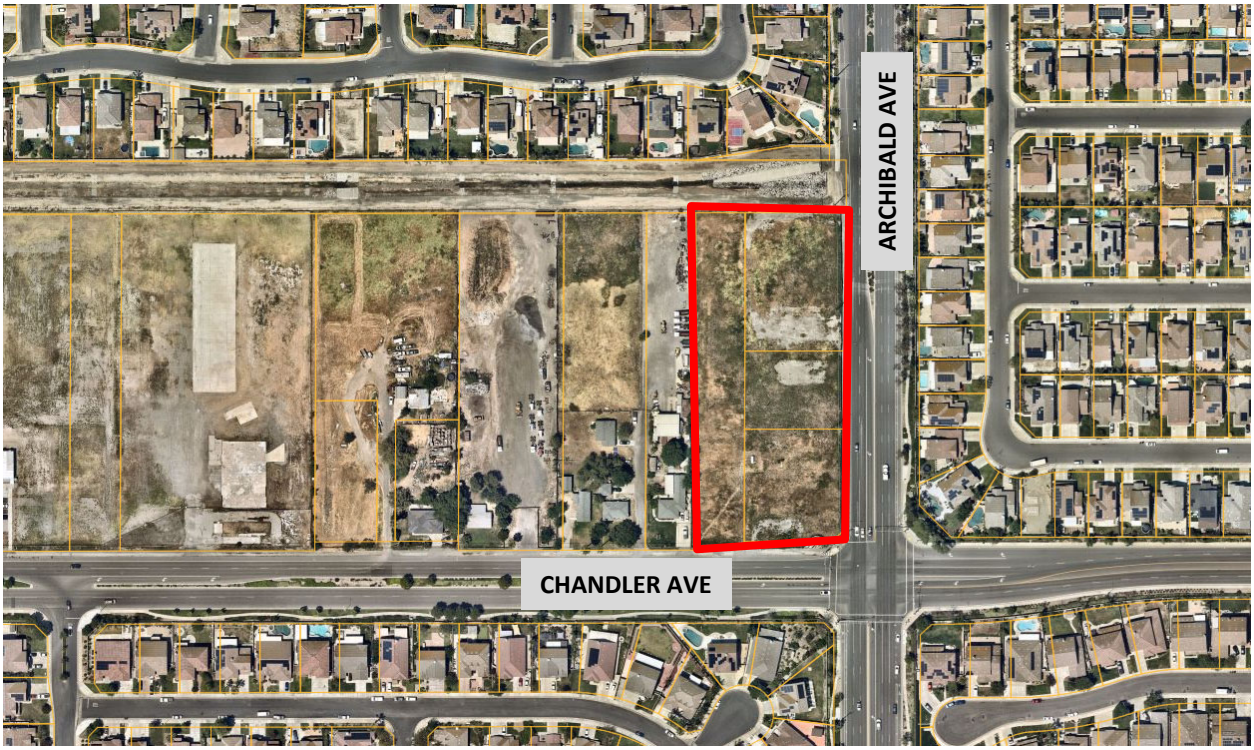

EASTVALE PUBLIC WORKS PROJECT UPDATES

PROJECT TYPE:	Commercial Development
PROJECT NAME:	Walmart
PROJECT NUMBER:	PW23-10004
PROJECT LOCATION:	Southeast corner of Limonite Avenue and Archibald Avenue
PROJECT DESCRIPTION:	177,000 square foot retail center on 23.3 acres
PROJECT STATUS:	Walmart is open. Off-site improvements are wrapping up in the next couple months.

PROJECT MAP:



CITY OF EASTVALE

AGENDA STAFF REPORT

Public Safety Commission Meeting
CONSENT CALENDAR
Agenda Item No. 6.4
March 24, 2026

Planning Division Update

Prepared By:
David Murray, City Planner

Recommended Action(s)
Staff recommends that the Public Safety Commission receive and file the Planning Division Update.

Summary
Planning projects are provided in the attached Planning Project Status list. The list provides a brief summary and status of each project. New information is highlighted in yellow. A map identifying the locations of each project is also included.

Background
The purpose of the Planning Division Update is to provide a list of the current status of major projects in the City of Eastvale.

Environmental
The following update requires no environmental review as it is not considered a "project" under the California Environmental Quality Act (CEQA).

Strategic Plan Action - Priority Level: N/A | Target #: N/A | Goal #: N/A
Not Applicable.

Fiscal Impact
The following update has no applicable fiscal impacts.

Prior City Council/Commission Action

Not Applicable.

Attachment(s)

Planning Division Update 3.24.26

CITY OF EASTVALE

Major Projects Summary

March 24, 2026

City of Eastvale Planning Division

CITY OF EASTVALE
12363 Limonite Avenue | Suite 910 | Eastvale, CA 91752
951.361.0900

Contents

IN-PROCESS/REVIEW **2**

Sumner Place Residential Development (MAP ID: SMNR) *2*
Leal Ranch Residential Tentative Tract Map Phase C (MAP ID: LEAL.2) *3*
Leal Ranch Residential Overall Phase C Offsite (MAP ID: LEAL.2) *4*
Leal Ranch Residential DR PA-7B (MAP ID: LEAL.2) *5*
Leal Ranch Residential DR PA-7C (MAP ID: LEAL.2) *6*
Leal Ranch Residential DR PA-12A (MAP ID: LEAL.2) *7*
Leal Ranch Residential DR PA-12B (MAP ID: LEAL.2) *8*
Leal Ranch Residential DR PA-12C (MAP ID: LEAL.2) *9*
Leal Ranch Residential DR PA-13A (MAP ID: LEAL.2) *10*
Leal Ranch Residential DR PA-13B (MAP ID: LEAL.2) *11*
Leal Ranch Residential DR PA-13C (MAP ID: LEAL.2) *12*
Eastvale Care Facility (Selby) *13*
Warmington Residential *14*
Sri Jayaram Temple Selby *15*
Beyond Pickleball Club *16*
Forge District Gym *17*
Wireless Facility – 7250 Cobble Creek *18*

APPROVED/ ENTITLED **19**

Leal Ranch Residential Phase A TTM (MAP ID: LEAL.1) *19*
Leal Ranch Residential Overall Phase A DR (MAP ID: LEAL.2) *20*
Leal Ranch Residential PA-1 Phase A (MAP ID: LEAL.3) *21*
Leal Ranch Residential PA-6 Phase A (MAP ID: LEAL.4) *22*
Leal Ranch Residential PA-7A Phase A (MAP ID: LEAL.5) *23*
Leal Ranch Residential PA-8 Phase A (MAP ID: LEAL.6) *24*
Leal Ranch Residential PA-2 Quarterra (MAP ID: LEAL.7) *25*
New Home Recreation Center *26*
New Home TTM 38595 Phase B *27*
New Home Off-site *28*
Leal Ranch Residential PA-9 ..... *29*

Leal Ranch Residential PA-11A 30
Leal Ranch Residential PA-11B 31
Leal Ranch Residential PA-11C 32
Leal Ranch Residential PA-4 Quarterra Phase II 33
Richmond American Residential (formerly Warmington Residential) 34
Goodman Commerce Center (MAP ID: GCC) 35
GCC CR-1 Chili's Alcohol CUP and VAR (MAP ID: GCC.13) 36
New Restaurant Shell (CR-1) 37
GCC Planning Area 4 DR and TPM (MAP ID: GCC.15) 38
Team Up Arena 39
All-Magic 40
Hamner Place Pad-2 (MAP ID: HPLC.4) 41
The Ranch (MAP ID: RNCH) 42
Beyond Food Mart at The Ranch (MAP ID: RNCH.5) 43
The Ranch TPM No. 38114 (MAP ID: RNCH.6) 44
Hotel Suites (HPLC.1) 45
Hamner Place Retail Suites D.R (HPLC.3) 46
The Merge (MAP ID: MRG) 47
Walmart (MAP ID: WMT) 48
Mister Carwash (MAP ID: WMT) 49
McDonanlds (MAP ID: WMT) 50
Better Buzz (MAP ID: WMT) 51
Dunkin Donuts and Carwash DR and CUP (MAP ID: DUNK) 52
Cherry Tree Residential 53
Oasis Residential 54
Archibald and Chandler Retail (MAP ID: ACR) 55
Magnolia Ranch 56
St. Oscar Romero Modular Buildings 57

FUTURE **58**

The Leal Plan (MAP ID: LEAL) 58

CITY OF EASTVALE
12363 Limonite Avenue | Suite 910 | Eastvale, CA 91752
951.361.0900

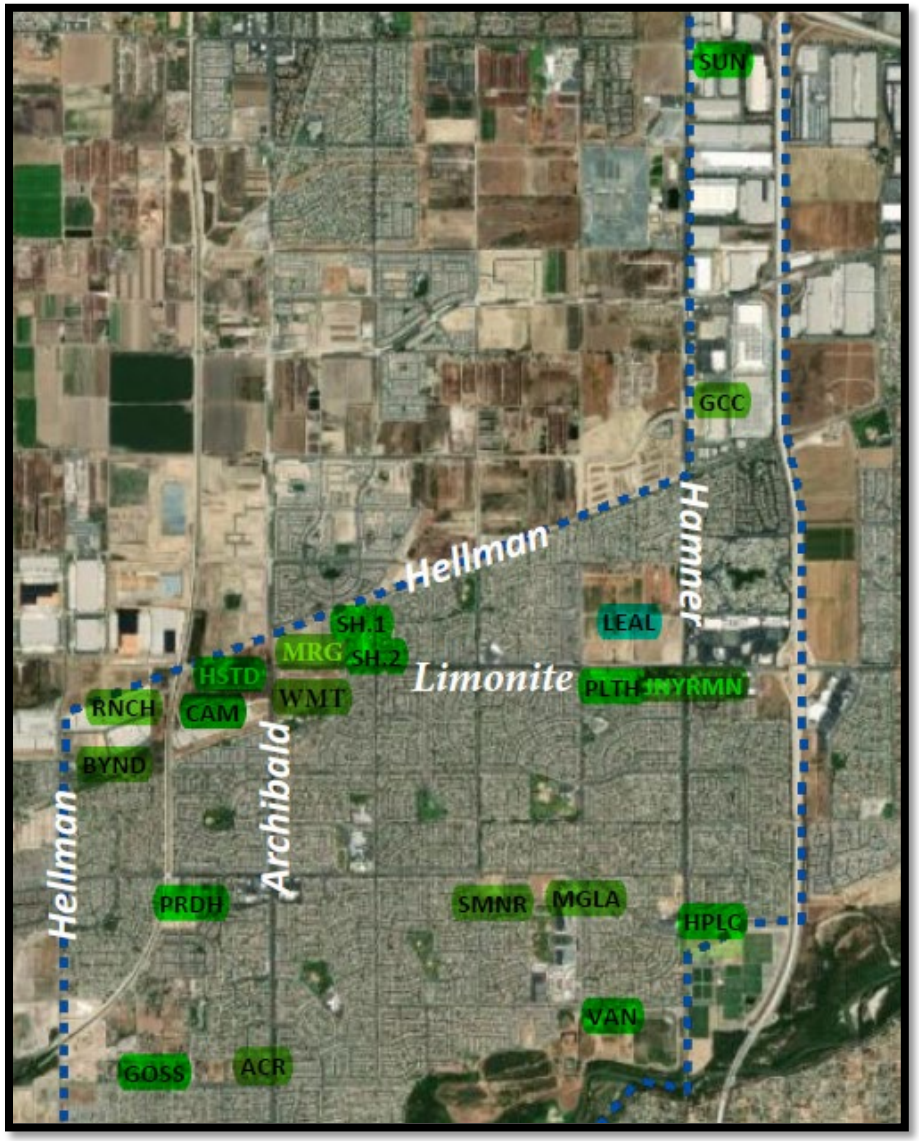

1. New projects are added to the bottom of the list as they are submitted.
2. Projects that have been completed for more than one year are removed from this list.
3. Highlighted Text =Updated Information

CITY OF EASTVALE
12363 Limonite Avenue | Suite 910 | Eastvale, CA 91752
951.361.0900

In-Process/Review

Sumner Place Residential Development (MAP ID: SMNR)

Project:	Sumner Place Residential Development
Project No.	PLN25-20005_GPA001_DR001_COZ001_ TTM
Project Location:	Southeast corner of Sumner Ave. and Schleisman Rd.; (Assessor Parcel Number: 152-040-01)
Project Description:	**General Plan Amendment** to change the land use designation from Commercial Retail (CR 0.20-0.35 FAR) to Multi-Family-Low-Moderate (MF-LM 20.1-40 du/acre). **Change of Zone** to change the zone from Heavy Agriculture (A-2) to General Residential (R-3). **Major Development Review** for the development of a for-sale town home residential project consisting of 159-units on 7.5 acres. **Tentative Tract Map** for condominium purposes.
Planner:	Allen Lim

Notes:

- Received application on 1.30.25
- An incomplete letter was sent out to the applicant on 2.26.25.
- On 9.11.25 the applicant resubmitted the project.
- A second incomplete letter was sent out to the applicant on 10.9.25.
- On 1.21.26 a scheduled Workshop for the Planning Commission Meeting to introduce the revised project and solicit feedback prior to formal hearing.
- On 2.18.26 the project was scheduled for the Planning Commission.
- The project was heard at the February 18,2026 Planning Commission hearing where the Commission recommended that the City Council deny the project.

Project Map:



Current Status:

- The project is awaiting a City Council hearing date.

1. New projects are added to the bottom of the list as they are submitted.
2. Projects that have been completed for more than one year are removed from this list.
3. Highlighted Text =Updated Information

CITY OF EASTVALE
12363 Limonite Avenue | Suite 910 | Eastvale, CA 91752
951.361.0900

Leal Ranch Residential Tentative Tract Map Phase C (MAP ID: LEAL.2)

Project:	Leal Ranch Residential Tentative Tract Map 38596 (Phase C)
Project No.	PLN25-20086 TTM New Home Phase C
Project Location:	Northwest corner of Hamner and Limonite Avenue, east of Scholar Way, and south of 58th Street.
Project Description:	**Tentative Tract Map 38596** a request to subdivide 44.34 acres into 73 lots for condominium purposes and 12 lettered lots for open space and street purposes.
Planner:	Jamie K. Cerda

Notes:

- Received application on 10.29.25
- On 11.20.25 the applicant received the first incomplete letter.
- On 1.27.26 the applicant resubmitted the project for review.

Project Map:



Current Status:

- On February 25, 2026, the applicant received the second incomplete letter and staff is currently awaiting resubmittal.

1. New projects are added to the bottom of the list as they are submitted.
2. Projects that have been completed for more than one year are removed from this list.
3. Highlighted Text =Updated Information

CITY OF EASTVALE
12363 Limonite Avenue | Suite 910 | Eastvale, CA 91752
951.361.0900

Leal Ranch Residential Overall Phase C Offsite (MAP ID: LEAL.2)

Project:	Leal Ranch Residential Offsite (Phase C)
Project No.	PLN25-20087 MDR New Home Phase C Offsites
Project Location:	Northwest corner of Hamner and Limonite Avenue, east of Scholar Way, and south of 58th Street.
Project Description:	**Major Development Review** for the overall New Home Phase C Residential Development and associated site improvements of PA-7B, PA-7C, PA-12A, PA-12B, PA-12C, PA-13A, PA-13B and PA-13C of the Leal Ranch Master Plan.
Planner:	Jamie K. Cerda

Notes:

- Received application on 10.23.25
- On 11.20.25 the applicant received the first incomplete letter.
- On 1.27.26 the applicant resubmitted the project for review.

Project Map:



Current Status:

- On February 25, 2026, the applicant received the second incomplete letter and staff is currently awaiting resubmittal.

1. New projects are added to the bottom of the list as they are submitted.
2. Projects that have been completed for more than one year are removed from this list.
3. Highlighted Text =Updated Information

CITY OF EASTVALE
12363 Limonite Avenue | Suite 910 | Eastvale, CA 91752
951.361.0900

Leal Ranch Residential DR PA-7B (MAP ID: LEAL.2)

Project:	Leal Ranch Residential PA-7B (Phase C)
Project No.	PLN25-20088 DR PA-7B
Project Location:	Northwest corner of Hamner and Limonite Avenue, east of Scholar Way, and south of 58th Street.
Project Description:	**Major Development Review** for the site planning and master architecture of 72 multifamily (6-plex) residential units within Planning Area 7B of the Leal Master Plan.
Planner:	Jamie K. Cerda

Notes:

- Received application on 10.23.25
- On 11.20.25 the applicant received the first incomplete letter.
- On 1.27.26 the applicant resubmitted the project for review.

Project Map:



Current Status:

- On February 25, 2026, the applicant received the second incomplete letter and staff is currently awaiting resubmittal.

1. New projects are added to the bottom of the list as they are submitted.
2. Projects that have been completed for more than one year are removed from this list.
3. Highlighted Text =Updated Information

CITY OF EASTVALE
12363 Limonite Avenue | Suite 910 | Eastvale, CA 91752
951.361.0900

Leal Ranch Residential DR PA-7C (MAP ID: LEAL.2)

Project:	Leal Ranch Residential PA-7C (Phase C)
Project No.	PLN25-20089 DR PA-7C
Project Location:	Northwest corner of Hamner and Limonite Avenue, east of Scholar Way, and south of 58th Street.
Project Description:	**Major Development Review** for the site planning and master architecture of 80 single family attached residential units within Planning Area 7C of the Leal Master Plan.
Planner:	Jamie K. Cerda

Notes:

- Received application on 10.23.25
- On 11.20.25 the applicant received the first incomplete letter.
- On 1.27.26 the applicant resubmitted the project for review.

Project Map:



Current Status:

- On February 25, 2026, the applicant received the second incomplete letter and staff is currently awaiting resubmittal.

1. New projects are added to the bottom of the list as they are submitted.
2. Projects that have been completed for more than one year are removed from this list.
3. Highlighted Text =Updated Information

CITY OF EASTVALE
12363 Limonite Avenue | Suite 910 | Eastvale, CA 91752
951.361.0900

Leal Ranch Residential DR PA-12A (MAP ID: LEAL.2)

Project:	Leal Ranch Residential PA-12A (Phase C)
Project No.	PLN25-20090 DR PA-12A
Project Location:	Northwest corner of Hamner and Limonite Avenue, east of Scholar Way, and south of 58th Street.
Project Description:	**Major Development Review** for the site planning and master architecture of 72 single family detached residential units within Planning Area 12A of the Leal Master Plan.
Planner:	Jamie K. Cerda

Notes:

- Received application on 10.23.25
- On 11.20.25 the applicant received the first incomplete letter.
- On 1.27.26 the applicant resubmitted the project for review.

Project Map:



Current Status:

- On February 25, 2026, the applicant received the second incomplete letter and staff is currently awaiting resubmittal.

1. New projects are added to the bottom of the list as they are submitted.
2. Projects that have been completed for more than one year are removed from this list.
3. Highlighted Text =Updated Information

CITY OF EASTVALE
12363 Limonite Avenue | Suite 910 | Eastvale, CA 91752
951.361.0900

Leal Ranch Residential DR PA-12B (MAP ID: LEAL.2)

Project:	Leal Ranch Residential PA-12B (Phase C)
Project No.	PLN25-20091 DR PA-12B
Project Location:	Northwest corner of Hamner and Limonite Avenue, east of Scholar Way, and south of 58th Street.
Project Description:	**Major Development Review** for the site planning and master architecture of 87 single family attached residential units within Planning Area - 12B of the Leal Master Plan.
Planner:	Jamie K. Cerda

Notes:

- Received application on 10.23.25
- On 11.20.25 the applicant received the first incomplete letter.
- On 1.27.26 the applicant resubmitted the project for review.

Project Map:



Current Status:

- On February 25, 2026, the applicant received the second incomplete letter and staff is currently awaiting resubmittal.

1. New projects are added to the bottom of the list as they are submitted.
2. Projects that have been completed for more than one year are removed from this list.
3. Highlighted Text =Updated Information

CITY OF EASTVALE
12363 Limonite Avenue | Suite 910 | Eastvale, CA 91752
951.361.0900

Leal Ranch Residential DR PA-12C (MAP ID: LEAL.2)

Project:	Leal Ranch Residential PA-12C (Phase C)
Project No.	PLN25-20092 DR PA-12C
Project Location:	Northwest corner of Hamner and Limonite Avenue, east of Scholar Way, and south of 58th Street.
Project Description:	**Major Development Review** for the site planning and master architecture of 73 single family detached residential units within Planning Area - 12C of the Leal Master Plan.
Planner:	Jamie K. Cerda

Notes:

- Received application on 10.23.25
- On 11.20.25 the applicant received the first incomplete letter.
- On 1.27.26 the applicant resubmitted the project for review.

Project Map:



Current Status:

- On February 25, 2026, the applicant received the second incomplete letter and staff is currently awaiting resubmittal.

1. New projects are added to the bottom of the list as they are submitted.
2. Projects that have been completed for more than one year are removed from this list.
3. Highlighted Text =Updated Information

CITY OF EASTVALE
12363 Limonite Avenue | Suite 910 | Eastvale, CA 91752
951.361.0900

Leal Ranch Residential DR PA-13A (MAP ID: LEAL.2)

Project:	Leal Ranch Residential PA-13A (Phase C)
Project No.	PLN25-20093 DR PA-13A
Project Location:	Northwest corner of Hamner and Limonite Avenue, east of Scholar Way, and south of 58th Street.
Project Description:	**Major Development Review** for the site planning and master architecture of 64 single family detached residential units within Planning Area 13A of the Leal Master Plan.
Planner:	Jamie K. Cerda

Notes:

- Received application on 10.23.25
- On 11.20.25 the applicant received the first incomplete letter.
- On 1.27.26 the applicant resubmitted the project for review.

Project Map:



Current Status:

- On February 25, 2026, the applicant received the second incomplete letter and staff is currently awaiting resubmittal.

1. New projects are added to the bottom of the list as they are submitted.
2. Projects that have been completed for more than one year are removed from this list.
3. Highlighted Text =Updated Information

CITY OF EASTVALE
12363 Limonite Avenue | Suite 910 | Eastvale, CA 91752
951.361.0900

Leal Ranch Residential DR PA-13B (MAP ID: LEAL.2)

Project:	Leal Ranch Residential PA-13B (Phase C)
Project No.	PLN25-20094 DR PA-13B
Project Location:	Northwest corner of Hamner and Limonite Avenue, east of Scholar Way, and south of 58th Street.
Project Description:	**Major Development Review** for the site planning and master architecture of 32 single family detached residential units within Planning Area 13B of the Leal Master Plan.
Planner:	Jamie K. Cerda

Notes:

- Received application on 10.23.25
- On 11.20.25 the applicant received the first incomplete letter.
- On 1.27.26 the applicant resubmitted the project for review.

Project Map:



Current Status:

- On February 25, 2026, the applicant received the second incomplete letter and staff is currently awaiting resubmittal.

1. New projects are added to the bottom of the list as they are submitted.
2. Projects that have been completed for more than one year are removed from this list.
3. Highlighted Text =Updated Information

CITY OF EASTVALE
12363 Limonite Avenue | Suite 910 | Eastvale, CA 91752
951.361.0900

Leal Ranch Residential DR PA-13C (MAP ID: LEAL.2)

Project:	Leal Ranch Residential PA-13C (Phase C)
Project No.	PLN25-20095 DR PA-13C
Project Location:	Northwest corner of Hamner and Limonite Avenue, east of Scholar Way, and south of 58th Street.
Project Description:	**Major Development Review** for the site planning and master architecture of 49 single family detached residential units within Planning Area 13C of the Leal Master Plan.
Planner:	Jamie K. Cerda

Notes:

- Received application on 10.23.25
- On 11.20.25 the applicant received the first incomplete letter.
- On 1.27.26 the applicant resubmitted the project for review.

Project Map:



Current Status:

- On February 25, 2026, the applicant received the second incomplete letter and staff is currently awaiting resubmittal.

1. New projects are added to the bottom of the list as they are submitted.
2. Projects that have been completed for more than one year are removed from this list.
3. Highlighted Text =Updated Information

CITY OF EASTVALE
12363 Limonite Avenue | Suite 910 | Eastvale, CA 91752
951.361.0900

Eastvale Care Facility (Selby)

Project:	Eastvale Care Facility
Project No.	PLN24-20047 DR003 CUP003
Project Location:	Southwest corner of Walters St. & Selby Ave.
Project Description:	**Major Development Review** for the development congregate care facility consisting of two single family homes. **Conditional Use Permit** for the allowance of a residential care facility for the elderly for up to 14 persons per home (28 max).
Planner:	Allen Lim

Notes:

- Received application on 6.20.24
- An incomplete letter was sent to the applicant on 7.11.24
- Resubmittal received on 12.30.24

Project Map:



Current Status:

- On 1.28.25 the applicant received an incomplete letter, and the Planning Division is awaiting resubmittal.

1. New projects are added to the bottom of the list as they are submitted.
2. Projects that have been completed for more than one year are removed from this list.
3. Highlighted Text =Updated Information

CITY OF EASTVALE
12363 Limonite Avenue | Suite 910 | Eastvale, CA 91752
951.361.0900

Warmington Residential

Project:	Warmington
Project No.	PLN25-20102 TTM DR
Project Location:	Northeast corner of Hellman Avenue and Walters Street.
Project Description:	**Tentative Tract Map 39416** to subdivide four (4) existing parcels into 35 single family residential lots and two (2) lettered lots. **Major Development Review** to establish the site planning and master architecture of a new 35 single family detached residential community with two (2) units set aside for very low-income.
Planner:	Jamie K. Cerda

Notes:

- Received application on 12.2.25.
- An incomplete letter was sent to the applicant on 12.17.25
- On 1.26.26 the applicant resubmitted the project for review.

Project Map:



Current Status:

- On February 11, 2026, the applicant received a second incomplete letter and staff is currently awaiting resubmittal.

1. New projects are added to the bottom of the list as they are submitted.
2. Projects that have been completed for more than one year are removed from this list.
3. Highlighted Text =Updated Information

CITY OF EASTVALE
12363 Limonite Avenue | Suite 910 | Eastvale, CA 91752
951.361.0900

Sri Jayaram Temple Selby

Project:	Sri Jayaram Temple
Project No.	PLN25-20061 DR
Project Location:	Northwest corner of Selby Avenue and Chandler Street.
Project Description:	**Major Development Review** for the construction and operation of a 11,973 square foot one-story place of worship and accessory restroom and dining area with ancillary parking.
Planner:	Steven D. Fowler

Notes:

- Received application on 8.14.25.
- On 8.20.25 the applicant was sent an incomplete letter
- On 9.8.25 the applicant resubmitted the project for review.
- On 9.25.2 a second incomplete letter was sent out to the applicant.
- On 11.24.25 the applicant resubmitted the project for review.
- On 12.10.25 a third incomplete letter was sent out to the applicant.
- On 12.19.25 the applicant resubmitted the project for review.
- On 1.6.26 a fourth incomplete letter was sent out to the applicant.
- On 2.9.26 the applicant resubmitted the project for review.

Project Map:



Current Status:

- On 2.18.26 a fifth incomplete letter was sent out to the applicant and currently awaiting resubmittal.

1. New projects are added to the bottom of the list as they are submitted.
2. Projects that have been completed for more than one year are removed from this list.
3. Highlighted Text =Updated Information

CITY OF EASTVALE
12363 Limonite Avenue | Suite 910 | Eastvale, CA 91752
951.361.0900

Beyond Pickleball Club

Project:	Beyond Pickelball Club
Project No.	PLN26-20012 CUP
Project Location:	Northeast corner of Hamner Avenue and Goodman Way.
Project Description:	**Conditional Use Permit** to allow for an indoor recreation facility that will include 14 pickleball courts. **Conditional Use Permit** to allow for a type 41 beer and wine for on-site consumption.
Planner:	Steven D. Fowler

Notes:

- Received application on 2.17.26

Project Map:



Current Status:

- The project was deemed complete and is scheduled for the March 18, 2026.

1. New projects are added to the bottom of the list as they are submitted.
2. Projects that have been completed for more than one year are removed from this list.
3. Highlighted Text =Updated Information

CITY OF EASTVALE
12363 Limonite Avenue | Suite 910 | Eastvale, CA 91752
951.361.0900

Forge District Gym

Project:	Forge District Gym
Project No.	PLN26-20021 CUP
Project Location:	Northeast corner of Hamner Avenue and Commerce.
Project Description:	**Conditional Use Permit** to allow for an indoor fitness and sports facility within a portion of a 12,900 square foot building.
Planner:	Steven D. Fowler

Notes:

- Received application on 3.5.26

Project Map:



Current Status:

- The project is currently under review.

1. New projects are added to the bottom of the list as they are submitted.
2. Projects that have been completed for more than one year are removed from this list.
3. Highlighted Text =Updated Information

CITY OF EASTVALE
12363 Limonite Avenue | Suite 910 | Eastvale, CA 91752
951.361.0900

Wireless Facility – 7250 Cobble Creek

Project:	Providence Ranch Monopine
Project No.	PLN24-20030 MDR010
Project Location:	Southeast corner of Hallow Brook Way and Westerly Way. East of Cobble Creek
Project Description:	**Minor Development Review** for the development of an unmanned telecom facility consisting of 70 ft. tall monopine 14 panel antennas mounted on the monopine, 35 RRUs mounted behind the antennas, and necessary equipment area.
Planner:	Steven D. Fowler

Notes:

- Received application on 4.30.24
- The project was scheduled for planning commission on 6.19.24.
- On 6.19.24 the planning commission continued the project to a future date.
- A second submittal was submitted for review.
- The project was scheduled for planning commission on 11.20.24.

Project Map:



Current Status:

- On 11.20.24 the Planning Commission continued the project off calendar. The Planning Division is waiting for a resubmittal.

1. New projects are added to the bottom of the list as they are submitted.
2. Projects that have been completed for more than one year are removed from this list.
3. Highlighted Text =Updated Information

CITY OF EASTVALE
12363 Limonite Avenue | Suite 910 | Eastvale, CA 91752
951.361.0900

Approved/ Entitled

Leal Ranch Residential Phase A TTM (MAP ID: LEAL.1)

Project:	Leal Ranch Residential Tentative Tract Map (Phase A)
Project No.	PLN22-20087 TTM No. 38594
Project Location:	Northwest corner of Hamner and Limonite Avenue, east of Scholar Way, and south of 58th Street.
Project Description:	**Tentative Tract Map** to create 64 lots over 69.8 acres of land to facilitate various site improvements and initiate the residential development of PA-1, PA-6, PA-7A, and PA-8 of the Leal Ranch Master Plan.
Planner:	Jamie K. Cerda

Notes:

- Received application on 12.21.22
- Application deemed incomplete by staff on January 12, 2023.
- The project was resubmitted on 06.05.2023 and is under review.
- Application was deemed incomplete on July 3, 2023
- Application deemed complete scheduled Planning Commission date of October 18, 2023
- Planning Commission approval on October 18, 2023
- On October 18, 2023 Planning Commission approved entitlements for PLN22-20087 and is subject to conditions of approval.

Project Map:

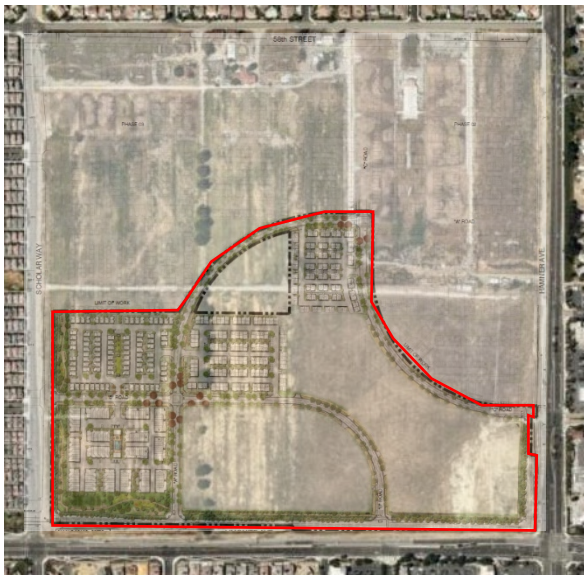

Current Status:

- Actively under construction.

1. New projects are added to the bottom of the list as they are submitted.
2. Projects that have been completed for more than one year are removed from this list.
3. Highlighted Text =Updated Information

CITY OF EASTVALE
12363 Limonite Avenue | Suite 910 | Eastvale, CA 91752
951.361.0900

Leal Ranch Residential Overall Phase A DR (MAP ID: LEAL.2)

Project:	Leal Ranch Residential Overall DR (Phase A)
Project No.	PLN22-20088 DR006
Project Location:	Northwest corner of Hamner and Limonite Avenue, east of Scholar Way, and south of 58th Street.
Project Description:	**Major Development Review** for the overall Leal Phase A Residential Development and associated site improvements (PA-1, PA-6, PA-7A, and PA-8)
Planner:	Jamie K. Cerda

Notes:

- Received application on 12.21.22
- Application deemed incomplete by staff on January 12, 2023.
- The project was resubmitted on 06.05.2023 and is under review.
- Application was deemed incomplete on July 3, 2023.
- Application deemed complete scheduled Planning Commission date of October 18, 2023
- Planning Commission approval on October 18, 2023
- On October 18, 2023**,** Planning Commission approved entitlements for PLN22-20087 and is subject to conditions of approval.

Project Map:

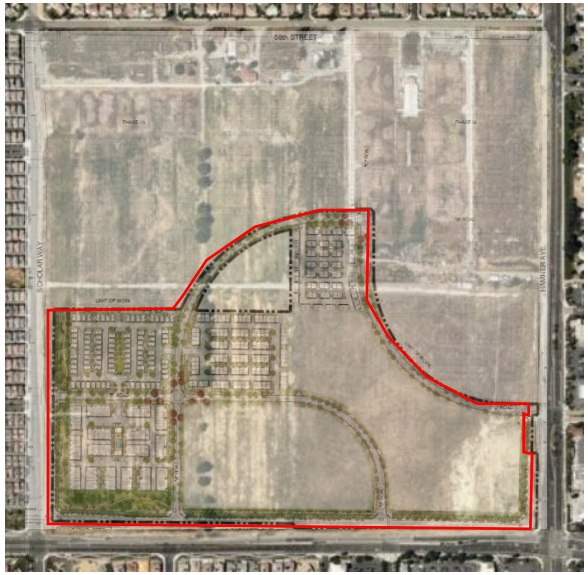

Current Status:

- Actively under construction.

1. New projects are added to the bottom of the list as they are submitted.
2. Projects that have been completed for more than one year are removed from this list.
3. Highlighted Text =Updated Information

CITY OF EASTVALE
12363 Limonite Avenue | Suite 910 | Eastvale, CA 91752
951.361.0900

Leal Ranch Residential PA-1 Phase A (MAP ID: LEAL.3)

Project:	Leal Ranch Residential PA-1 (Phase A)
Project No.	PLN22-20089 DR007
Project Location:	Northeast corner of Limonite Avenue and Scholar Way.
Project Description:	**Major Development Review** for the development of 168 new residential units within Planning Area 1 of the Leal Master Plan. Plan types will consist of townhomes (10 plex and 11 plex).
Planner:	Jamie K. Cerda

Notes:

- Received application on 12.21.22
- Application deemed incomplete by staff on January 12, 2023.
- The project was resubmitted on 06.05.2023 and is under review.
- Application was deemed incomplete on July 3, 2023
- Application deemed complete scheduled Planning Commission date of October 18, 2023
- Planning Commission approval on October 18, 2023
- On October 18, 2023, Planning Commission approved entitlements for PLN22-20089 and is subject to conditions of approval.

Project Map:



Current Status:

- Models are open to the public.
- Production units are actively under construction.

1. New projects are added to the bottom of the list as they are submitted.
2. Projects that have been completed for more than one year are removed from this list.
3. Highlighted Text =Updated Information

CITY OF EASTVALE
12363 Limonite Avenue | Suite 910 | Eastvale, CA 91752
951.361.0900

Leal Ranch Residential PA-6 Phase A (MAP ID: LEAL.4)

Project:	Leal Ranch Residential Planning Area- 6 (Phase A)
Project No.	PLN22-20090 DR008
Project Location:	Northwest corner of Hamner and Limonite Avenue, east of Scholar Way, and south of 58th Street.
Project Description:	**Major Development Review** for the development of 102 new residential units within Planning Area 6 of the Leal Master Plan. Plan types will consist of townhomes (Duplex to 6 plex).
Planner:	Jamie K. Cerda

Notes:

- Received application on 12.21.22
- Application deemed incomplete by staff on January 12, 2023.
- The project was resubmitted on 06.05.2023 and is under review.
- Application was deemed incomplete on July 3, 2023
- Application deemed complete scheduled Planning Commission date of October 18, 2023
- Planning Commission approval on October 18, 2023
- On October 18, 2023, Planning Commission approved entitlements for PLN22-20090 and is subject to conditions of approval.

Project Map:



Current Status:

- Models are open to the public.
- Production units are actively under construction.

1. New projects are added to the bottom of the list as they are submitted.
2. Projects that have been completed for more than one year are removed from this list.
3. Highlighted Text =Updated Information

CITY OF EASTVALE
12363 Limonite Avenue | Suite 910 | Eastvale, CA 91752
951.361.0900

Leal Ranch Residential PA-7A Phase A (MAP ID: LEAL.5)

Project:	Leal Ranch Residential Planning Area-7A (Phase A)
Project No.	PLN22-20091 DR009
Project Location:	Northeast corner of Limonite Avenue and Scholar Way.
Project Description:	**Major Development Review** for the development of 94 single family residential units within Planning Area-7A of the Leal Master Plan.
Planner:	Jamie K. Cerda

Notes:

- Received application on 12.21.22
- Application deemed incomplete by staff on January 12, 2023.
- The project was resubmitted on 06.05.2023 and is under review.
- Application was deemed incomplete on July 3, 2023.
- Application deemed complete scheduled Planning Commission date of October 18, 2023
- Planning Commission approval on October 18, 2023
- On October 18, 2023, Planning Commission approved entitlements for PLN22-20091 and is subject to conditions of approval.

Project Map:



Current Status:

- Models are open to the public.
- Production units are actively under construction.

1. New projects are added to the bottom of the list as they are submitted.
2. Projects that have been completed for more than one year are removed from this list.
3. Highlighted Text =Updated Information

CITY OF EASTVALE
12363 Limonite Avenue | Suite 910 | Eastvale, CA 91752
951.361.0900

Leal Ranch Residential PA-8 Phase A (MAP ID: LEAL.6)

Project:	Leal Ranch Residential Planning Area 8 (Phase A)
Project No.	PLN22-20092 DR010
Project Location:	Northwest corner of Hamner and Limonite Avenue, east of Scholar Way, and south of 58th Street.
Project Description:	**Major Development Review** for the development of 74 single family residential units within Planning Area 8 of the Leal Master Plan.
Planner:	Jamie K. Cerda

Notes:

- Received application on 12.21.22
- Application deemed incomplete by staff on January 12, 2023.
- The project was resubmitted on 06.05.2023 and is under review.
- Application was deemed incomplete on July 3, 2023.
- Application deemed complete scheduled Planning Commission date of October 18, 2023
- Planning Commission approval on October 18, 2023
- On October 18, 2023, Planning Commission approved entitlements for PLN22-20092 and is subject to conditions of approval.

Project Map:



Current Status:

- Models are open to the public.
- Production units are actively under construction.

1. New projects are added to the bottom of the list as they are submitted.
2. Projects that have been completed for more than one year are removed from this list.
3. Highlighted Text =Updated Information

CITY OF EASTVALE
12363 Limonite Avenue | Suite 910 | Eastvale, CA 91752
951.361.0900

Leal Ranch Residential PA-2 Quarterra (MAP ID: LEAL.7)

Project:	Leal Ranch Residential PA-2 Quarterra
Project No.	PLN23-20036 DR006
Project Location:	Northeast corner of Limonite Avenue and of Scholar Way. South of 58th St.
Project Description:	**Major Development Review** for the development of 320 new residential units within Planning Area 2 of the Leal Master Plan.
Planner:	Jamie K. Cerda

Notes:

- Received application on June 9, 2023.
- Application was deemed incomplete on July 3, 2023
- Application was resubmitted on August 31, 2023
- Application was deemed incomplete on September 27, 2023
- Application was resubmitted on November 14, 2023
- Application was deemed incomplete on December 7, 2023
- Application was resubmitted on January 18, 2024
- Planning Commission approval on February 21, 2024
- On February 21, 2024**,** the Planning Commission approved entitlements for PLN23-20036, with conditions of Approval.

Project Map:

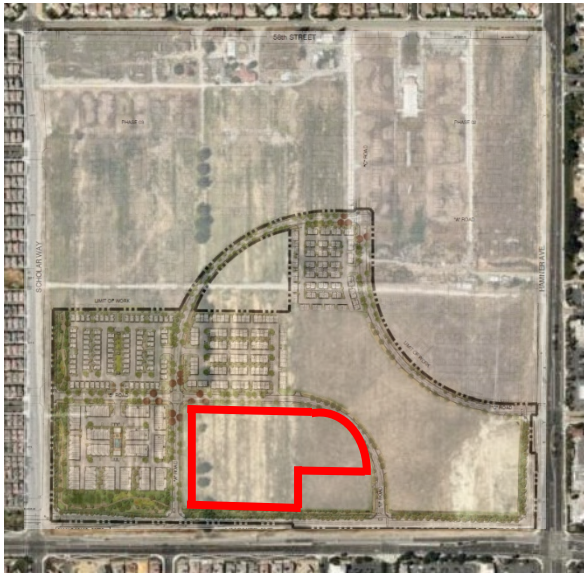

Current Status:

- Construction document have been submitted with the Building Division and are currently under review.

1. New projects are added to the bottom of the list as they are submitted.
2. Projects that have been completed for more than one year are removed from this list.
3. Highlighted Text =Updated Information

CITY OF EASTVALE
12363 Limonite Avenue | Suite 910 | Eastvale, CA 91752
951.361.0900

New Home Recreation Center

Project:	New Home Rec Center
Project No.	PLN24-20075 MDR014
Project Location:	Northeast corner of Limonite Avenue and of Scholar Way. South of 58th St.
Project Description:	**Major Development Review** for the site planning and architecture of the proposed recreation center within the Leal Ranch Master plan.
Planner:	Jamie K. Cerda

Notes:

- Received application on 8.21.24
- On 9.18.24 an incomplete letter was sent out to the applicant.
- The project was resubmitted on 10.24.24
- On 11.20.24 an incomplete letter was sent out to the applicant.
- The project was deemed complete and scheduled for planning commission for 2.19.25.
- On February 19, 2025 Planning Commission approved entitlements for PLN24-20075 and is subject to conditions of approval.

Project Map:

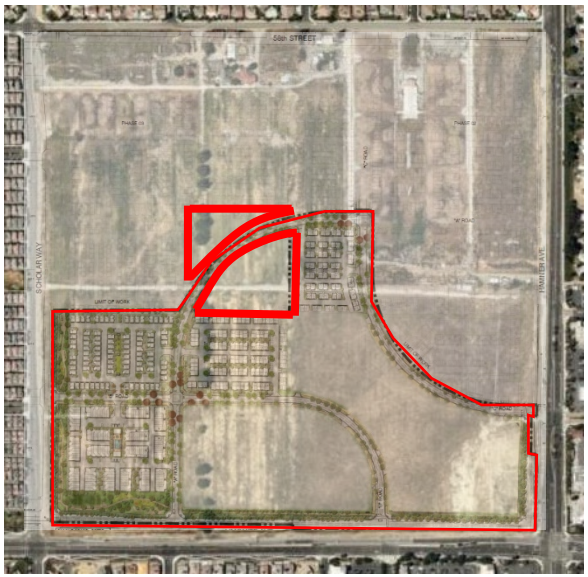

Current Status:

- Actively under construction.

1. New projects are added to the bottom of the list as they are submitted.
2. Projects that have been completed for more than one year are removed from this list.
3. Highlighted Text =Updated Information

CITY OF EASTVALE
12363 Limonite Avenue | Suite 910 | Eastvale, CA 91752
951.361.0900

New Home TTM 38595 Phase B

Project:	Tentative Tract Map Phase B
Project No.	PLN24-20074 TTM #38594 PH B
Project Location:	Southwest corner of Limonite Avenue and 58th Street.
Project Description:	**Tentative Tract Map** for the development of an existing lot into 46 total lots for condominium purposes (37 residential, 1 commercial, 3 for open space and 5 for private street purposes) of TTM 38595 within Planning Area 9, 10, 11A, 11B, and 11C of the Leal Master Plan.
Planner:	Jamie K. Cerda

Notes:

- Received application on 8.21.24
- On 9.18.24 an incomplete letter was sent out to the applicant.
- The project was resubmitted on 10.24.24
- On 11.6.24 an incomplete letter was sent out to the applicant.
- The project was resubmitted on 12.11.24
- The project was deemed complete and is currently scheduled for planning commission on 2.19.25

Project Map:

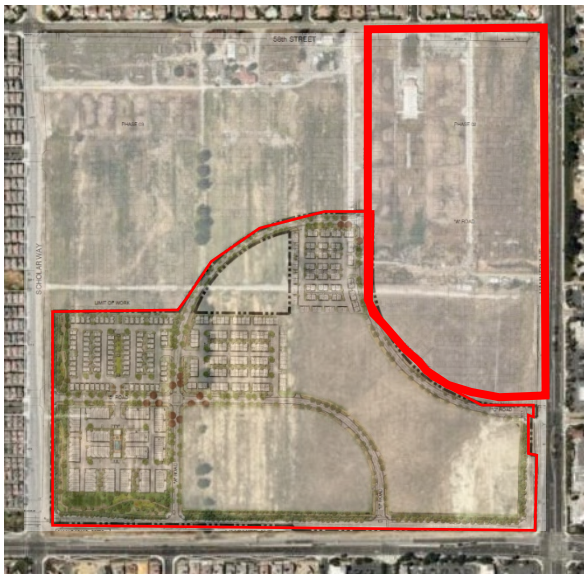

Current Status:

- On February 19, 2025, the Planning Commission approved entitlements for PLN24-20074 and is subject to conditions of approval.

1. New projects are added to the bottom of the list as they are submitted.
2. Projects that have been completed for more than one year are removed from this list.
3. Highlighted Text =Updated Information

CITY OF EASTVALE
12363 Limonite Avenue | Suite 910 | Eastvale, CA 91752
951.361.0900

New Home Off-site

Project:	Tentative Tract Map Phase B
Project No.	PLN24-20069 DR004
Project Location:	Southwest corner of Limonite Avenue and 58th Street.
Project Description:	**Major Development Review** to establish the off-site streets and layout of Phase B of the Leal Master Plan.
Planner:	Jamie K. Cerda

Notes:

- Received application on 8.21.24
- On 9.16.24 an incomplete letter was sent out to the applicant.
- On 11.20.24 the applicant resubmitted the project.
- On 12.11.24 a second incomplete letter was sent to the applicant.
- On 1.16.25 the applicant resubmitted the project for plan review.
- On 2.10.25 a third incomplete letter was sent out to the applicant.
- The Project was deemed complete and scheduled for Planning Commission date of March 19, 2025

Project Map:

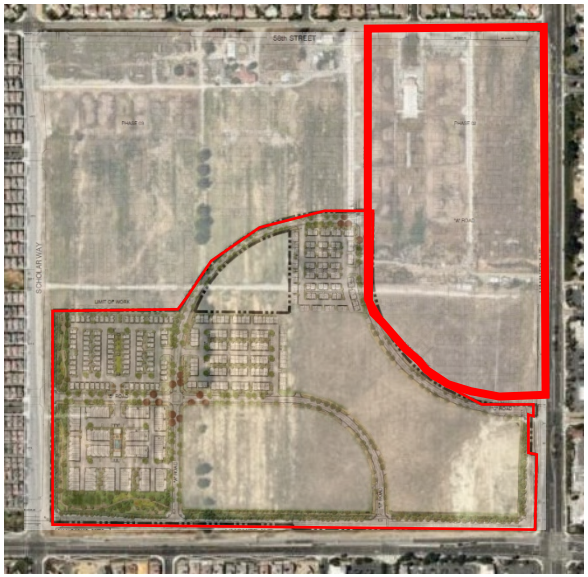

Current Status:

- On 3.19.2025 the Planning Commission approved entitlements for PLN24-20069 and is subject to conditions of approval.

1. New projects are added to the bottom of the list as they are submitted.
2. Projects that have been completed for more than one year are removed from this list.
3. Highlighted Text =Updated Information

CITY OF EASTVALE
12363 Limonite Avenue | Suite 910 | Eastvale, CA 91752
951.361.0900

Leal Ranch Residential PA-9

Project:	Planning Area 9
Project No.	PLN24-20070 DR005
Project Location:	Southwest corner of Limonite Avenue and 58th Street.
Project Description:	**Major Development Review** for the development of 90 residential units (triplexes) on Lots 30-36 of TTM 38595 within Planning Area 9 of the Leal Master Plan.
Planner:	Jamie K. Cerda

Notes:

- Received application on 8.21.24
- On 9.16.24 an incomplete letter was sent out to the applicant.
- On 11.20.24 the applicant resubmitted the project.
- On 12.11.24 a second incomplete letter was sent out to the applicant.
- On 1.16.25 the applicant resubmitted the project for plan review.
- On 2.10.25 a third incomplete letter was sent out to the applicant.
- On 2.18.25 the applicant resubmitted the project and is currently under review.
- The Project was deemed complete and scheduled for Planning Commission date of March 19, 2025
- The item was heard by Planning Commission on March 19, 2025 and was continued to the following meeting date of April 16,2025.
- On 4.16.2025 the Planning Commission approved entitlements for PLN24-20070 and is subject to conditions of approval.

Project Map:

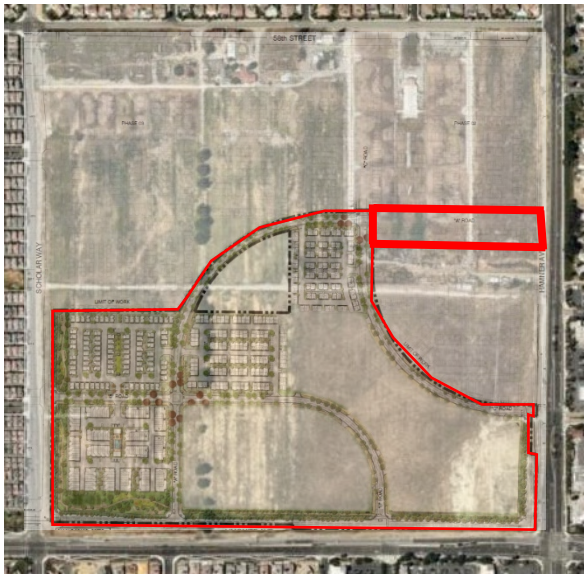

Current Status:

- Actively under construction.
- The Model Homes are currently open.

1. New projects are added to the bottom of the list as they are submitted.
2. Projects that have been completed for more than one year are removed from this list.
3. Highlighted Text =Updated Information

CITY OF EASTVALE
12363 Limonite Avenue | Suite 910 | Eastvale, CA 91752
951.361.0900

Leal Ranch Residential PA-11A

Project:	Planning Area 11A
Project No.	PLN24-20071 DR006
Project Location:	Southwest corner of Limonite Avenue and 58th Street.
Project Description:	**Major Development Review** for the development of 91 residential units (duplexes and triplexes) on lot 1-9 of TTM 38595 within Planning Area 11A of the Leal Master Plan.
Planner:	Jamie K. Cerda

Notes:

- Received application on 8.21.24
- On 9.16.24 an incomplete letter was sent out to the applicant.
- On 11.20.24 the applicant resubmitted the project.
- On 12.11.24 a second incomplete letter was sent out to the applicant.
- On 1.16.25 the applicant resubmitted the project for plan review.
- On 2.10.25 a third incomplete letter was sent out to the applicant.
- On 2.18.25 the applicant resubmitted the project and is currently under review.
- The Project was deemed complete and scheduled for Planning Commission date of March 19, 2025
- On 4.16.2025 the Planning Commission approved entitlements for PLN24-20071 and is subject to conditions of approval.

Project Map:

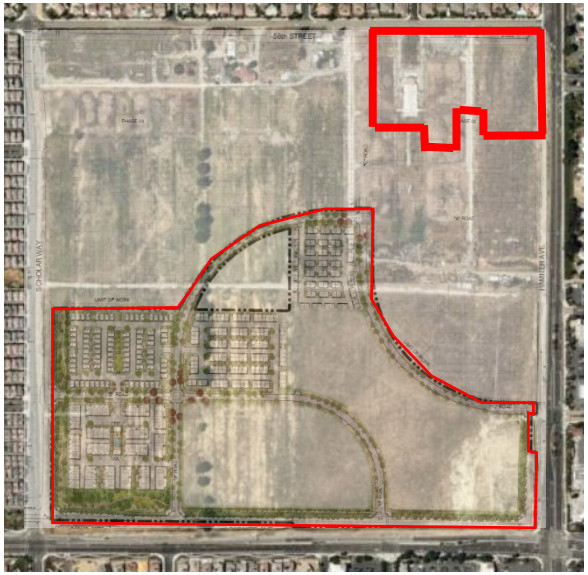

Current Status:

- Actively under construction.

1. New projects are added to the bottom of the list as they are submitted.
2. Projects that have been completed for more than one year are removed from this list.
3. Highlighted Text =Updated Information

CITY OF EASTVALE
12363 Limonite Avenue | Suite 910 | Eastvale, CA 91752
951.361.0900

Leal Ranch Residential PA-11B

Project:	Planning Area 11B
Project No.	PLN24-20072 DR007
Project Location:	Southwest corner of Limonite Avenue and 58th Street.
Project Description:	**Major Development Review** for the development of 90 residential units (6-plex and 8-plexes) on Lots 10-18 of TTM 38595 within Planning Area 11B of the Leal Master Plan.
Planner:	Jamie K. Cerda

Notes:

- Received application on 8.21.24
- On 9.16.24 an incomplete letter was sent out to the applicant.
- On 11.20.24 the applicant resubmitted the project.
- On 12.11.24 a second incomplete letter was sent out to the applicant.
- On 1.16.25 the applicant resubmitted the project for plan review.
- On 2.10.25 a third incomplete letter was sent out to the applicant.
- On 2.18.25 the applicant resubmitted the project and is currently under review.
- The Project was deemed complete and scheduled for Planning Commission date of March 19, 2025
- On 4.16.2025 the Planning Commission approved entitlements for PLN24-20072 and is subject to conditions of approval.

Project Map:

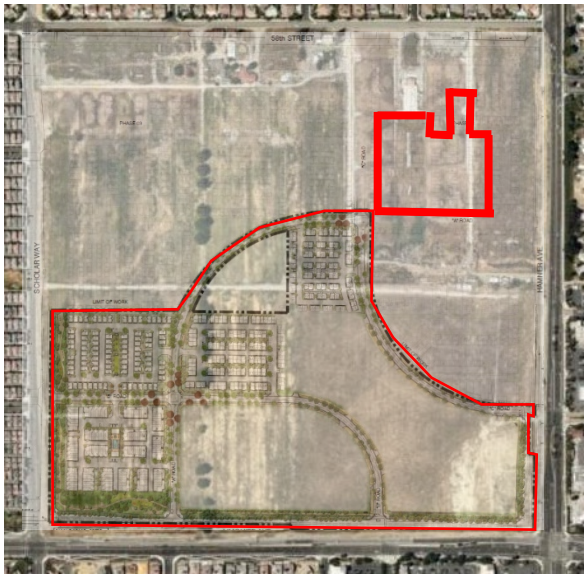

Current Status:

- Actively under construction.

1. New projects are added to the bottom of the list as they are submitted.
2. Projects that have been completed for more than one year are removed from this list.
3. Highlighted Text =Updated Information

CITY OF EASTVALE
12363 Limonite Avenue | Suite 910 | Eastvale, CA 91752
951.361.0900

Leal Ranch Residential PA-11C

Project:	Planning Area 11C
Project No.	PLN24-20073 DR008
Project Location:	Southwest corner of Limonite Avenue and 58th Street.
Project Description:	**Major Development Review** for the development of 63 residential units (triplexes) on Lots 19-29 of TTM 38595 within Planning Area 11C of the Leal Master Plan.
Planner:	Jamie K. Cerda

Notes:

- Received application on 8.21.24
- On 9.16.24 an incomplete letter was sent out to the applicant.
- On 11.20.24 the applicant resubmitted the project.
- On 12.11.24 a second incomplete letter was sent out to the applicant.
- On 1.16.25 the applicant resubmitted the project for plan review.
- On 2.10.25 a third incomplete letter was sent out to the applicant.
- On 2.18.25 the applicant resubmitted the project and is currently under review.
- The Project was deemed complete and scheduled for Planning Commission date of March 19, 2025
- On 4.16.2025 the Planning Commission approved entitlements for PLN24-20073 and is subject to conditions of approval.

Project Map:

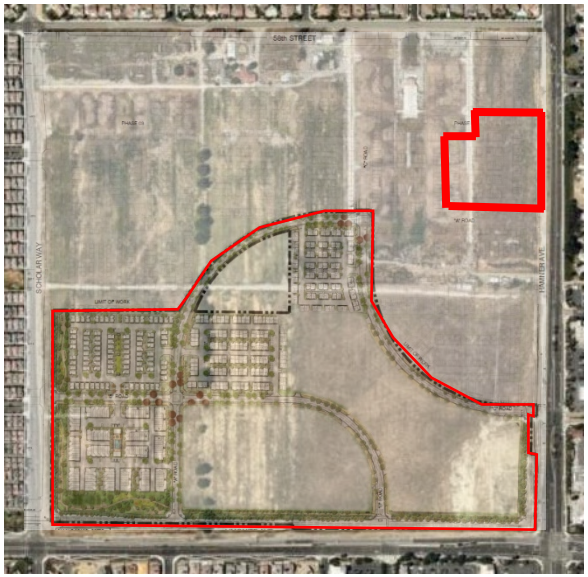

Current Status:

- Actively under construction.

1. New projects are added to the bottom of the list as they are submitted.
2. Projects that have been completed for more than one year are removed from this list.
3. Highlighted Text =Updated Information

CITY OF EASTVALE
12363 Limonite Avenue | Suite 910 | Eastvale, CA 91752
951.361.0900

Leal Ranch Residential PA-4 Quarterra Phase II

Project:	Planning Area 4
Project No.	PLN24-20035 DR001
Project Location:	Southwest corner of Limonite Avenue and 58th Street.
Project Description:	**Major Development Review** for the development of 360 multi-family residential units on 10.6 acres within Planning Areas 4 & 10 of the Leal Master Plan.
Planner:	Jamie K. Cerda

Notes:

- Received application on 5.7.24
- An incomplete letter was sent out to the applicant on 6.3.24
- On 7.24.24 the applicant resubmitted to the planning division for review.
- A second incomplete letter was sent to applicant on 8.12.24
- On 10.14.24 the applicant resubmitted to the planning division for review.
- A third incomplete letter was sent to applicant on 11.7.24
- On 12.19.24 the applicant resubmitted to the planning division for review.
- A fourth incomplete letter was sent to applicant on 1.16.25
- On 4.7.25 the applicant resubmitted to the planning division for review.
- The project was scheduled for Planning Commission on the date of 5.21.25.

Project Map:

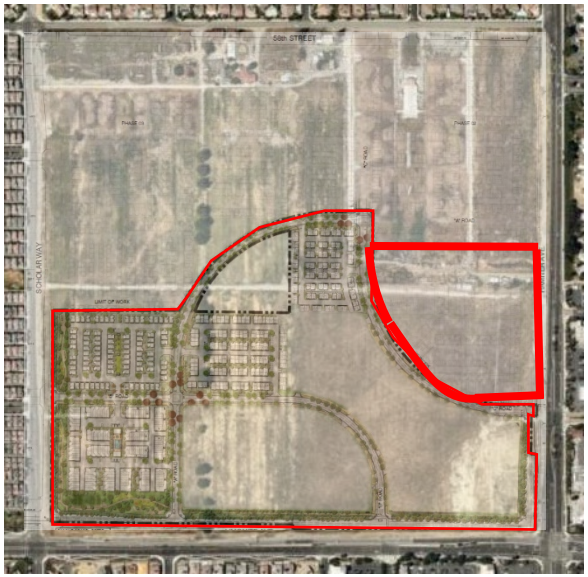

Current Status:

- On 5.21.2025 the Planning Commission approved entitlements for PLN24-20035 and is subject to conditions of approval.

1. New projects are added to the bottom of the list as they are submitted.
2. Projects that have been completed for more than one year are removed from this list.
3. Highlighted Text =Updated Information

CITY OF EASTVALE
12363 Limonite Avenue | Suite 910 | Eastvale, CA 91752
951.361.0900

Richmond American Residential (formerly Warmington Residential)

Project:	Warmington Residential
Project No.	PLN24-20053 TTM001 DR003 SB330
Project Location:	Northeast corner of Grapewin St. & Archibald Ave.
Project Description:	**Tentative Tract Map** for 76 lots for a single family home community. **Major Development Review** for the development of 76 single-family residential units.
Planner:	Jamie K. Cerda

Notes:

- Received application on 6.27.24
- An incomplete letter was sent to the applicant on 7.10.24 documents were resubmitted
- A second incomplete letter has been sent to applicant on 8.06.24
- A third incomplete letter has been sent to applicant on 10.17.24
- The Project was deemed complete and scheduled for Planning Commission date of March 19, 2025
- The project was heard by the Planning Commission on 3.19.25 meeting and recommended to the City Council for approval.
- The project was heard by the City Council on 4.23.25 where action was to continue the project for the next scheduled City Council date on May 28, 2025.
- On 05.28.2025 City Council approved entitlements for PLN24-20053 and is subject to conditions of approval.

Project Map:



Current Status:

- Construction documents have been submitted to the Building Division and grading has been submitted to Public Works Department.

1. New projects are added to the bottom of the list as they are submitted.
2. Projects that have been completed for more than one year are removed from this list.
3. Highlighted Text =Updated Information

CITY OF EASTVALE
12363 Limonite Avenue | Suite 910 | Eastvale, CA 91752
951.361.0900

Goodman Commerce Center (MAP ID: GCC)

Project:	Goodman Commerce Center (formally Lewis Eastvale Commerce Center)
Project No.	11-0271 **see related projects below
Project Location:	190 acres +/- fronting on Hamner Ave. north of Bellegrave Ave. and south of Cantu-Galleano Ranch Road
Project Description:	General Plan Amendment, Change of Zone, and Specific Plan to provide a mix of warehousing, light industrial, office, and retail uses. Major Development Review for the development of two industrial buildings of approximately 1,007,705 square feet and 1,033,192 square feet. CEQA: Environmental Impact Report (certified)
Planner:	Allen Lim

Notes:

- Approved by City Council on November 12, 2014

See the following projects for more recent activity at the Goodman Commerce Center Development:

- Project No. PLN17-20033 Retail Building CR-3 – Starbucks & other tenants (GCC.1)
- Project No. PLN18-20014 Retail Building CR-12 – Quick Quack Carwash (GCC.2)
- Project No. PLN18-20042 Retail Building CR-11 – Multi-Tenant (GCC.3)
- Project No. PLN19-20006 Retail Building CR-10- Chick-fil-A (GCC.4)
- Project No. PLN19-20063 Retail Building CR-8 – Altura Credit Union (GCC.5)
- Project No. PLN19-20064 Retail Building CR-6 (GCC.6)
- Project No. PLN20-20018 Retail Building CR-6A, CRA, CR-B, CR-C
- Project No. PLN21-20063 Retail Building CR-1 – Chili's
- Project No. PLN21-20068 Retail Building CR-2 – Olive Garden
- Project No. PLN22-20025 Planning Area-4 Development

Project Map:



Current Status:

- Various buildings complete, operating and under construction.

1. New projects are added to the bottom of the list as they are submitted.
2. Projects that have been completed for more than one year are removed from this list.
3. Highlighted Text =Updated Information

CITY OF EASTVALE
12363 Limonite Avenue | Suite 910 | Eastvale, CA 91752
951.361.0900

GCC CR-1 Chili's Alcohol CUP and VAR (MAP ID: GCC.13)

Project:	GCC CR-1 Alcohol CUP and VAR
Project No.:	PLN22-20010_CUP002_VAR001
Project Location:	Southeast corner of Hamner Avenue and Cantu-Galleano Ranch Rd.; Assessor Parcel Number (APN) 160-510-023
Project Description:	**Conditional Use Permit** for the on-sale and consumption of beer, wine, and distilled spirits at a 7,757 square foot PAD building (CR-1) restaurant (dba Chili's). **Variance** to request modification to the sign standards to allow four (4) tenant wall signs.
Planner:	Jamie K. Cerda

Notes:

- Received application on March 7, 2022
- On April 20, 2022, PLN22-20012 was approved by the Planning Commission subject to conditions of approval.

Project Map:



Current Status:

- Project is currently on hold per developer.

1. New projects are added to the bottom of the list as they are submitted.
2. Projects that have been completed for more than one year are removed from this list.
3. Highlighted Text =Updated Information

CITY OF EASTVALE
12363 Limonite Avenue | Suite 910 | Eastvale, CA 91752
951.361.0900

New Restaurant Shell (CR-1)

Project:	Commercial Restaurant Building (CR-1)
Project No.	PLN25-20031 DR003
Project Location:	Southwest corner of Cantu-Galleano Ranch Road. & Goodman Way.
Project Description:	**Major Development Review** for the development of a new restaurant building of 5,780 sq. ft. located on 1.17-acre vacant lot.
Planner:	Steven D. Fowler

Notes:

- Received application on 4.23.25
- On 5.20.25 an incomplete letter was sent out to the applicant.
- On 6.12.25 the applicant resubmitted to the Planning Division.
- A public hearing was scheduled for 8.20.25 to present the project to the Planning Commission
- On August 20, 2025, the Planning Commission approved entitlements for PLN25-20031 and is subject to conditions of approval.

Project Map:



Current Status:

- Grading plans and Construction plans have been approved and construction will begin shortly.

1. New projects are added to the bottom of the list as they are submitted.
2. Projects that have been completed for more than one year are removed from this list.
3. Highlighted Text =Updated Information

CITY OF EASTVALE
12363 Limonite Avenue | Suite 910 | Eastvale, CA 91752
951.361.0900

GCC Planning Area 4 DR and TPM (MAP ID: GCC.15)

Project:	GCC Planning Area 4 DR and TPM
Project No.:	PLN22-20025 CR-13 and TPM No. 38438, PLN22-20056 DR CR-14, PLN22-20057 DR CR-15, PLN22-20058 DR CR-16, PLN22-20059 DR CR-17
Project Location:	Northeast corner of Hamner Avenue and Goodman Way (Assessor Parcel Number: 160-510-010, -011, -012, -013, -015, -016, and -033)
Project Description:	**Major Development Review (DR)** for development of five (5) business park buildings ranging in size from 40,000 sf to 59,987 sf in Planning Area 4 of the Goodman Commerce Center in Eastvale Specific Plan. **TPM No. 38438:** For the reconfiguration of a 14.4-acre site into five (5) individual parcels.
Planner:	Allen Lim

Notes:

- Received application on April 20, 2022.
- Project was deemed incomplete by Staff on May 19, 2022.
- Received resubmittal on August 8, 2022.
- Project was deemed incomplete by Staff on August 24, 2022.
- Project was deemed complete by Staff on September 28, 2022.
- On October 19,2022, the Planning Commission approved PLN22-20025, -56 through -59 subject to conditions of approval.
- Building Permits issued on November 28,2023

Project Map:



Current Status:

- Buildings are currently being leased.

1. New projects are added to the bottom of the list as they are submitted.
2. Projects that have been completed for more than one year are removed from this list.
3. Highlighted Text =Updated Information

CITY OF EASTVALE
12363 Limonite Avenue | Suite 910 | Eastvale, CA 91752
951.361.0900

Team Up Arena

Project:	Team Up Arena
Project No.	PLN25-20056 CUP
Project Location:	Northeast corner of Hamner Avenue and Goodman Way.
Project Description:	**Conditional Use Permit** to allow for an indoor recreation facility that will include (but not limited to) trampolines, dodgeball, augmented reality attractions, open jump areas, mini golf, darts, and bowling. **Conditional Use Permit** to allow for a type 47 beer wine and distilled spirits for on-site consumption.
Planner:	Steven D. Fowler

Notes:

- Received application on 8.13.25
- An incomplete letter was sent to the applicant on 9.3.25.
- On 9.18 the applicant resubmitted the project.
- The project was scheduled for Planning Commission on 10.15.25.
- October 15, 2025, the Planning Commission approved entitlements for PLN25-20056 and is subject to Conditions of Approval.

Project Map:

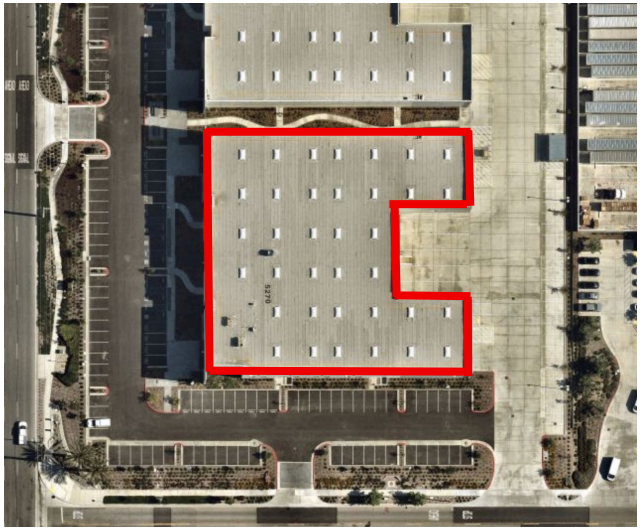

Current Status:

- Plans have been submitted and are under review with Building Division.

1. New projects are added to the bottom of the list as they are submitted.
2. Projects that have been completed for more than one year are removed from this list.
3. Highlighted Text =Updated Information

CITY OF EASTVALE
12363 Limonite Avenue | Suite 910 | Eastvale, CA 91752
951.361.0900

All-Magic

Project:	All-Magic Paint and Body
Project No.	PLN25-20081 CUP
Project Location:	Northeast corner of Hamner Avenue and Commerce.
Project Description:	**Conditional Use Permit** to allow for an indoor autobody paint and repair center that is contained completely within the building.
Planner:	Steven D. Fowler

Notes:

- Received application on 10.13.25
- The project was deemed complete and scheduled for 11.19.25 Planning Commission meeting.

Project Map:



Current Status:

- ON November 19, 2025, the Planning Commission approved entitlements for PLN25-20081 and is subject to Conditions of Approval.

1. New projects are added to the bottom of the list as they are submitted.
2. Projects that have been completed for more than one year are removed from this list.
3. Highlighted Text =Updated Information

CITY OF EASTVALE
12363 Limonite Avenue | Suite 910 | Eastvale, CA 91752
951.361.0900

Hamner Place Pad-2 (MAP ID: HPLC.4)

Project:	PAD-2 at Hamner Place
Project No.	PLN24-20019_MDR008_CUP001
Project Location:	Northeast corner of Schleisman Rd. and of Hamner Ave.
Project Description:	New 4,250 sq. ft. multi-tenant shops with pick-up drive-up lane.
Planner:	Allen Lim

Notes:

- Received application on 2.26.24
- On March 21, 2024 an incomplete letter was sent out to the applicant, awaiting resubmittal.
- May 1, 2024 applicant resubmitted.
- June 3, 2024 the application was deemed complete and tentatively scheduled for July planning commission.
- On July 17, 2024 The Planning Commission approved the entitlements for PLN24-20019 and is subject to conditions of approval.

Project Map:



Current Status:

- The Shell for Pad 2 received final approval.
- The Bruster's Ice Cream is still under plan check review.
- The Chipotle has been approved and is currently operational.

1. New projects are added to the bottom of the list as they are submitted.
2. Projects that have been completed for more than one year are removed from this list.
3. Highlighted Text =Updated Information

CITY OF EASTVALE
12363 Limonite Avenue | Suite 910 | Eastvale, CA 91752
951.361.0900

The Ranch (MAP ID: RNCH)

Project:	The Ranch
Project No.	15-0783
Project Location:	Northeast and southeast corners of Hellman and future Limonite (Kimball) Avenues, west of Cucamonga Creek Channel. Moons Site (APNs: 144-010-008-0, 144-101-013-4) and Rodriguez Site (APN: 144-010-009-1)
Project Description:	• Specific Plan Amendment to modify boundaries for Planning Areas 1 through 6, land use designation for Planning Area 5, and revisions to allowable uses. No revisions to Planning Areas 7 through 9. • Major Development Review for six (6) industrial buildings totaling 985,000 square feet on six (6) parcels. • Tentative Parcel Map No. 36787 to subdivide approximately 97 gross acres into 14 legal parcels. CEQA: EIR Addendum
Planner:	Allen Lim

Notes:

- Approved by City Council on December 9, 2015.
- February 19, 2016, a new owner purchased the six (6) industrial lots.
- Monument Sign approved on February 1, 2018.
- See the following projects for more recent activity at The Ranch:
  - Project No. PLN18-20007: Eastvale 88,000 square-foot Warehouse building in Planning Area 3. (RNCH.1)
  - Project No. PLN18-20050: Howard Industrial -Major Development Review, Tentative Map for Planning Areas 7, 8 and 9 (RNCH.2)
  - Project No. PLN19-20034: Transwestern – Major Development Review, Amendment to Tentative Parcel Map for Planning Areas 7, 8, and 9 (RNCH.3)
  - Project No. PLN19-20035: Summit Development – Major Development Review for Planning Area 6 (RNCH.4)

Project Map



Current Status:

- Approved.
- Continue discussing potential development for commercial portion.
- Construction of six industrial/warehouse buildings are completed.
- A resolution for the Final Cancellation of the Williamson Act Contract for the Rodriguez Site was adopted by City Council meeting on July 24, 2019.

1. New projects are added to the bottom of the list as they are submitted.
2. Projects that have been completed for more than one year are removed from this list.
3. Highlighted Text =Updated Information

CITY OF EASTVALE
12363 Limonite Avenue | Suite 910 | Eastvale, CA 91752
951.361.0900

Beyond Food Mart at The Ranch (MAP ID: RNCH.5)

Project:	Beyond Food Mart Major Development Review and Conditional Use Permit(s)
Project No.	PLN21-20014_DR002_CUP003
Project Location:	Northeast corner of Hellman Ave. and Limonite Ave. at The Ranch Specific Plan (Assessor Parcel Number: 144-010-077)
Project Description:	**Major Development Review,** for the construction of a new 7,150 square-foot Beyond Food Mart with a single lane drive-through operation, a 5,177 square-foot canopy, and a 2,312 square-foot drive-through carwash **Conditional Use Permit,** for the operation of automobile service station with concurrent off sale of beer and wine (Type 20) **Conditional Use Permit,** for the operation of a C-Store with a drive-through **Conditional Use Permit,** for the operation of a drive-through carwash
Planner:	Allen Lim

Notes:

- Received application on 3.17.21
- On November 17, 2021, the Planning Commission approved project PLN21-20014, subject to conditions of approval.

Project Map:



Current Status:

- The Building Permits have been issued and is currently under construction.

1. New projects are added to the bottom of the list as they are submitted.
2. Projects that have been completed for more than one year are removed from this list.
3. Highlighted Text =Updated Information

CITY OF EASTVALE
12363 Limonite Avenue | Suite 910 | Eastvale, CA 91752
951.361.0900

The Ranch TPM No. 38114 (MAP ID: RNCH.6)

Project:	The Ranch TPM No. 38114
Project No.	PLN22-20009_TPM38114
Project Location:	Northeast corner of Limonite Avenue and Hellman Avenue; Assessor Parcel Number (APN) 144-010-077
Project Description:	**Tentative Parcel Map** to subdivide one (1) 10.68 acres into two (2) individual parcels.
Planner:	Allen Lim

Notes:

- Received application on March 2, 2022
- On May 18th, 2022, the Planning Commission approved project PLN22-20009, subject to conditions of approval.
- On November 17, 2021, the Planning Commission approved project **PLN21-20014.**

Project Map:



Current Status:

The Building Permits of PLN21-20014 have been issued and is currently under construction.

1. New projects are added to the bottom of the list as they are submitted.
2. Projects that have been completed for more than one year are removed from this list.
3. Highlighted Text =Updated Information

CITY OF EASTVALE
12363 Limonite Avenue | Suite 910 | Eastvale, CA 91752
951.361.0900

Hotel Suites (HPLC.1)

Project:	Hotel - Staybridge Suites at Hamner Place
Project No.	PLN19-20023
Project Location:	Southeast corner of Hamner Avenue and Schleisman Road; (Assessor Parcel Number: 152-050-050)
Project Description:	**Major Development Review** for a hotel and a banquet facility and a **Conditional Use Permit** for the sale of alcohol for on-site consumption.
Planner:	Allen Lim

Notes:

- Received application on June 6, 2019.

See the following project for more information:

- PLN17-20015: Hamner Place (former Polopolus Property)
- Approved by Planning Commission on June 19, 2019.
- Building plans received for review on January 30, 2020.

Project Map:



Current Status:

- The Staybridge Suites has obtained Certificate of Occupancy and is fully operational.

1. New projects are added to the bottom of the list as they are submitted.
2. Projects that have been completed for more than one year are removed from this list.
3. Highlighted Text =Updated Information

CITY OF EASTVALE
12363 Limonite Avenue | Suite 910 | Eastvale, CA 91752
951.361.0900

Hamner Place Retail Suites D.R (HPLC.3)

Project:	Hamner Place Retail Suites – Major Development Review (DR)
Project No.	PLN19-20053
Project Location:	Southeast corner of Hamner Avenue and Schleisman Road; (Assessor's Parcel Number: 152-060-003)
Project Description:	**Major Development Review** for a multi-tenant building to include retail suites and a potential restaurant. The restaurant is proposed to be 5,910 square feet and the shops portion of the building is 2,270 square feet for a total building floor area of 9,190 square feet.
Planner:	Allen Lim

Notes:

- Received application on November 21, 2019.
- On December 18, 2019, the Planning Commission approved project PLN19-20053 subject to conditions of approval.

Project Map:



Current Status:

- The Building is currently operational.

1. New projects are added to the bottom of the list as they are submitted.
2. Projects that have been completed for more than one year are removed from this list.
3. Highlighted Text =Updated Information

CITY OF EASTVALE
12363 Limonite Avenue | Suite 910 | Eastvale, CA 91752
951.361.0900

The Merge (MAP ID: MRG)

Project:	The Merge Retail and Industrial Center
Project No.	PLN18-20026
Project Location:	Northeast corner of Limonite Avenue and Archibald Avenue; APN: 164-010-019-6
Project Description:	**Major Development Review**, **Tentative Parcel Map**, and **Variance** for the development of a retail and light industrial center on an approximately 26-acre site, and various **Conditional Use Permits** for certain uses.
Planner:	Allen Lim

Notes:

- Received application on May 24, 2018; Development plans received on June 26, 2018.
- Draft Environmental Impact Report (EIR) available for a 45-day public review period from September 18, 2018, to November 2, 2018.
- Condition Use Permits application submitted on October 1, 2018.
- November 21, 2018, Planning Commission recommended approval of all applications, plus added new conditions for the Major Development Review application.
- December 12, 2018, City Council certified the EIR and approved all applications as recommended by the Planning Commission including the new conditions recommended by the Planning Commission, plus the Council added one new condition for the Major Development Review. January 9, 2019, City Council conducted second reading of ordinance for Change of Zone.
- Construction building plans for industrial buildings 1-6 approved by Planning 11.25.19
- Sprouts (Major 1) is completed and in operation 10.28.20

Project Map:



Current Status:

- The Merge Industrial and Retail have completed construction.

1. New projects are added to the bottom of the list as they are submitted.
2. Projects that have been completed for more than one year are removed from this list.
3. Highlighted Text =Updated Information

CITY OF EASTVALE
12363 Limonite Avenue | Suite 910 | Eastvale, CA 91752
951.361.0900

Walmart (MAP ID: WMT)

Project:	Walmart – Eastvale Crossings
Project No.	PLN12-0051, PLN21-20021_DR002 (Ref. PLN12-0051)
Project Location:	Southeast corner of Limonite and Archibald Avenues (APN 144-030-039)
Project Description:	General Plan Amendment, Change of Zone, Major Development Review, five Conditional Use Permits, Tentative Tract Map No. 35061, and Variance for the development of a 177,000 +/- sq. ft. retail store and several outparcels on 24.78 acres. CEQA: Environmental Impact Report (certified) **Major Development Review** for the construction of a Walmart gasoline service station with an ancillary 1,620 square foot convenience store located on Parcel 2 of Tentative Tract Map No. 35061
Planner:	Jamie K. Cerda

Notes:

- City Council approval on April 26, 2017.
- Project was reviewed by the Riverside County Airport Land Use Commission and received a conditional finding of conformance with the Chino Airport Land Use Compatibility Plan.
- Public review of DEIR available from September 27 to November 17, 2016.
- On March 15, 2017, the Planning Commission reviewed and recommended approval of the project to City Council.
- City Council public hearing on April 12, 2017, with a staff recommendation to continue the hearing to April 26, 2017.
- City Council approval on April 26, 2017. Notice of Determination recorded on April 27, 2017.
- Waiting for applicant to submit construction plans.
- Extension of Time (PLN19-20052) has been approved by the Planning Commission on 1.15.2020
- Extension of Time (PLN19-20052) has been approved by the Planning Commission on 1.15.2020
- Extension of Time (PLN21-20021 MDR002) has been approved by the planning department on 11.02.2021.
- Minor Development Review (PLN22-20012 MDR002) has been approved by the planning department on 1.24.2023
- Extension of Time (PLN22-20017 EOT 001) has been approved by the planning department on 10.20.2021
- On April 26, 2023, the City Council approved Final Map TR35061.

Project Map:



Current Status:

- The site is currently operational.

1. New projects are added to the bottom of the list as they are submitted.
2. Projects that have been completed for more than one year are removed from this list.
3. Highlighted Text =Updated Information

CITY OF EASTVALE
12363 Limonite Avenue | Suite 910 | Eastvale, CA 91752
951.361.0900

Mister Carwash (MAP ID: WMT)

Project:	Mister Car Wash
Project No.	PLN24-20024_DR001_CUP002
Project Location:	Southeast corner of Limonite Ave. and of Archibald Ave. (APN:144030039)
Project Description:	New 5,435 sq. ft. building with 3 queuing lanes funneling into a 130' tunnel which leads out to 26 vacuum stalls.
Planner:	Steven D. Fowler

Notes:

- Received application on 3.25.24
- On April 23, 2024 an incomplete letter was sent to the applicant
- On June 11, 2024 resubmittal was received.
- On July 10, 2024 an incomplete letter was sent to the applicant
- On August 20, 2024, the Planning Division deemed the project complete
- On September 18, 2024 the Planning Commission approved project PLN24-20024, subject to conditions of approval.

Project Map:



Current Status:

- Building Division has construction plans ready to issue.
- Public Works Department is currently awaiting submittal for grading.

1. New projects are added to the bottom of the list as they are submitted.
2. Projects that have been completed for more than one year are removed from this list.
3. Highlighted Text =Updated Information

CITY OF EASTVALE
12363 Limonite Avenue | Suite 910 | Eastvale, CA 91752
951.361.0900

McDonanlds (MAP ID: WMT)

Project:	McDonalds
Project No.	PLN24-20089_DR009
Project Location:	Southeast corner of Limonite Ave. and of Archibald Ave. (APN:144030039)
Project Description:	New 4,375 sq. ft. building with drive thru lane.
Planner:	Steven D. Fowler

Notes:

- Received application on 10.15.24
- An incomplete letter was sent out to the applicant on 11.14.24
- On 1.6.25 the project was resubmitted for second round of review.
- The Project was deemed complete and scheduled for the 2.19.25 planning Commission.
- On February 19, 2025 Planning Commission approved entitlements for PLN24-20089 and is subject to conditions of approval.

Project Map:



Current Status:

- The project has obtained construction documents with the Building Division and Public Works Department.

1. New projects are added to the bottom of the list as they are submitted.
2. Projects that have been completed for more than one year are removed from this list.
3. Highlighted Text =Updated Information

CITY OF EASTVALE
12363 Limonite Avenue | Suite 910 | Eastvale, CA 91752
951.361.0900

Better Buzz (MAP ID: WMT)

Project:	Better Buzz
Project No.	PLN24-20091_MDR015
Project Location:	Southeast corner of Limonite Ave. and of Archibald Ave. (APN:144030039)
Project Description:	New 1,770 sq. ft. building with patio and drive-thru
Planner:	Steven D. Fowler

Notes:

- Received application on 10.28.24
- On 11.21.24 an incomplete letter was sent out to the applicant.
- On 1.21.25 the applicant resubmitted the project for second round of review.
- The Project was deemed complete and scheduled for the 2.19.25 planning Commission.

Project Map:



Current Status:

- On February 19, 2025 Planning Commission approved entitlements for PLN24-20091 and is subject to conditions of approval.
- Currently awaiting construction documents to be submitted with the Building Division and Public Works Department.

1. New projects are added to the bottom of the list as they are submitted.
2. Projects that have been completed for more than one year are removed from this list.
3. Highlighted Text =Updated Information

CITY OF EASTVALE
12363 Limonite Avenue | Suite 910 | Eastvale, CA 91752
951.361.0900

Dunkin Donuts and Carwash DR and CUP (MAP ID: DUNK)

Project:	Dunkin Donuts and Carwash DR and CUP
Project No.	PLN21-20030_DR_003_CUP_007 Dunkin Donuts and PLN21-20060_DR006_CUP011 American Express Carwash
Project Location:	Northwest corner of Schleisman and Hamner Ave.; Assessor Parcel Number (APN) 152-341-017
Project Description:	**Major Development Review (DR):** For the development of a 3,400 square foot multi-tenant building where 1,600 square feet will be for a Dunkin Donuts with a drive-through and outdoor patio and where 1,800 square feet will be for a bistro with an outdoor patio. (PLN21-20030) **Major Development Review (DR)**: for the development of a 5,113 square foot car/truck wash with 18 vacuum stalls. (PLN21-20060) **Conditional Use Permit (CUP):** To allow the operation of a drive-through for the proposed coffee shop. (PLN21-20030) **Conditional Use Permit (CUP)**: To allow the operation of a drive-through for the proposed car/truck wash use. (PLN21-20060)
Planner:	Jamie K. Cerda

Notes:

- Received application on 5.26.21
- Applicant has provided updated submittal package 5.9.22
- On July 20, 2022 the Planning Commission approved project PLN21-20030 and PLN21-20060, subject to conditions of approval.
- The Building Division has approved constructions plans.

Project Map:



Current Status:

- All-American Carwash has received TCO and is currently operational.
- Dunkin Donuts have pulled permits currently under construction.

1. New projects are added to the bottom of the list as they are submitted.
2. Projects that have been completed for more than one year are removed from this list.
3. Highlighted Text =Updated Information

CITY OF EASTVALE
12363 Limonite Avenue | Suite 910 | Eastvale, CA 91752
951.361.0900

Cherry Tree Residential

Project:	Cherry Tree Residential
Project No.	PLN24-20092 TTM DR010 and PLN24-20057 SB330
Project Location:	Southwest corner of Walters St. and Selby Ave.
Project Description:	**Vesting Tentative Tract Map** for 39 lots for a single-family home community. **Major Development Review** for the development of 39 single-family residential units, 38 attached ADUs, and 38 detached ADUs.
Planner:	Allen Lim

Notes:

- Received application on 10.28.24
- An incomplete letter was sent to the applicant on 11.26.24
- On 3.3.25 the applicant resubmitted for plan review.
- A second incomplete letter was sent to the applicant on 3.27.25
- On 5.12.25 the applicant resubmitted for plan review.
- The project was deemed complete and scheduled for the June 18, 2025, to be presented to the Planning Commission.
- On June 18, 2025, the Planning Commission approved entitlements for PLN24-20092 and is subject to conditions of approval.

Project Map:



Current Status:

- On October 17, 2025, construction documents were submitted for Building Division Review.

1. New projects are added to the bottom of the list as they are submitted.
2. Projects that have been completed for more than one year are removed from this list.
3. Highlighted Text =Updated Information

CITY OF EASTVALE
12363 Limonite Avenue | Suite 910 | Eastvale, CA 91752
951.361.0900

Oasis Residential

Project:	Oasis Residential
Project No.	PLN25-20016 TTM002 DR002 SBB330
Project Location:	Southeast corner of Chandler Ave. & Hellman Ave.
Project Description:	**Tentative Tract Map** for 65 lots for a single-family home community and 2 open space lots. **Major Development Review** for the development of 65 single-family residential units.
Planner:	Allen Lim

Notes:

- Received application on 3.19.25
- On 4.17.25 the applicant received an incomplete letter.
- On 5.20.25 the applicant resubmitted the project for Planning Division review.
- Additional CEQA documents were submitted on 6.11.25.
- On 7.20.25 the applicant received a second incomplete letter.
- On 10.1.25 the applicant resubmitted the project for Division review.
- The project was scheduled for Planning Commission on 11.19.25

Project Map:



Current Status:

- On November 19, 2025, the Planning Commission approved entitlements for PLN25-20016 and is subject to Conditions of Approval.

1. New projects are added to the bottom of the list as they are submitted.
2. Projects that have been completed for more than one year are removed from this list.
3. Highlighted Text =Updated Information

CITY OF EASTVALE
12363 Limonite Avenue | Suite 910 | Eastvale, CA 91752
951.361.0900

Archibald and Chandler Retail (MAP ID: ACR)

Project:	Archibald and Chandler Retail Center
Project No.	PLN23-20018 TPM #37653, PLN23-20019 MDR004 CUP002, PLN23-20020 MDR005 CUP003, PLN23-20020 MDR006
Project Location:	Northwest corner of Archibald and Chandler; (Assessor Parcel Numbers: 144-130-004, 144-130-011, 144-130-012, 144-130-013)
Project Description:	**Tentative Parcel Map (37653)** to parcelize a 2.71-acre site into three (3) parcels. **Minor Development Review** for a commercial development on a 0.81-acre parcel comprised of a 3,500 square feet sit-down restaurant (Zendejas) **Minor Development Review** for a commercial development on a 1.18-acre parcel a 3,598 square feet drive-through carwash (Quick Quack Express Carwash) **Minor Development Review** for a commercial development on a 0.75-acre parcel with a 950 square feet drive-through coffee shop (Dutch Bros). **Conditional Use Permit** for the operation of a drive-through coffee shop. **Conditional Use Permit** for the operation of a drive-through carwash.
Planner:	Allen Lim

Notes:

- Received application on 04.11.23
- On 5/9/2023 comments were returned to the applicant.
- On July 27, 2023 the project was resubmitted.
- On August 24, 2023 a correction letter was sent out to the applicant.
- Application deemed complete scheduled Planning Commission date of October 18, 2023.
- The item was continued to the November 15, 2023 Planning Commission.
- The Item was continued to the December 20,2023 Planning Commission.
- On December 20, 2023, the Planning Commission approved entitlements for PLN23-20018 TPM #37653, PLN23-20019 MDR004 CUP002, PLN23-20020 MDR005 CUP003, PLN23-20020 MDR006

Project Map:



Current Status:

- Awaiting submittal of Final parcel map to Public Works Department.
- Quick Quack has submitted for grading to Public Works and construction documents to Building Division.
- Dutch Bros has submitted for grading to Public Works and construction documents to Building Division.
- Overall site grading has been submitted to Public Works.
- Zendejas has submitted construction documents for plan check with the Building Division.

1. New projects are added to the bottom of the list as they are submitted.
2. Projects that have been completed for more than one year are removed from this list.
3. Highlighted Text =Updated Information

CITY OF EASTVALE
12363 Limonite Avenue | Suite 910 | Eastvale, CA 91752
951.361.0900

Magnolia Ranch

Project:	Magnolia Ranch (Woodside)
Project No.	PLN23-20043 DR005
Project Location:	Southwest of Schleisman Rd. and Scholar Way. North of Orange St.
Project Description:	**Development Review** for the development of 41 traditional single-family homes on lots of a minimum 55' x 90 (4950 SF)
Planner:	Jamie K. Cerda

Notes:

- Application submitted on July 6, 2023.
- Application was deemed incomplete on July 6, 2023
- Application deemed complete scheduled Planning Commission date of October 18, 2023
- On October 18, 2023 Planning Commission approved entitlements for PLN23-20043 and is subject to conditions of approval.

Project Map:



Current Status:

- Building plans were issued on 2.13.2025 and the project is currently under construction.
- Model homes are open to the public.

1. New projects are added to the bottom of the list as they are submitted.
2. Projects that have been completed for more than one year are removed from this list.
3. Highlighted Text =Updated Information

CITY OF EASTVALE
12363 Limonite Avenue | Suite 910 | Eastvale, CA 91752
951.361.0900

St. Oscar Romero Modular Buildings

Project:	St. Oscar Romero's Modular Buildings
Project No.	PLN23-20038 MDR008
Project Location:	Northwest corner of Chandler St. and of Selby Ave. North of Retriever St.
Project Description:	**Minor Development Review** for the development of 2 temporary 1,059 square feet (total of 2,118 square feet) Modular Office Building with accessible stairs, ramps, restrooms, parking and connected walkway.
Planner:	Steven D. Fowler

Notes:

- Application submitted on July 6, 2023.
- Application was deemed incomplete on July 6, 2023
- Application was deemed incomplete on July 24, 2023
- Application was resubmitted on August 21, 2023
- Application was deemed complete on September 7, 2023.

Project Map:



Current Status:

- Building Division has issued permits for construction and is currently under construction.

1. New projects are added to the bottom of the list as they are submitted.
2. Projects that have been completed for more than one year are removed from this list.
3. Highlighted Text =Updated Information

CITY OF EASTVALE
12363 Limonite Avenue | Suite 910 | Eastvale, CA 91752
951.361.0900

Future

The Leal Plan (MAP ID: LEAL)

Project:	Leal Master Plan
Project No.	Special Project
Project Location:	160 acres ± at the northwest corner of Hamner and Limonite Avenue, east of Scholar Way, and south of 58th Street.
Project Description:	This Master Plan describes the community's vision for the project area, identifies appropriate land uses, and includes the development standards that are necessary to achieve the vision, defines the character of the project's development, lists the steps involved with the development process, and provides the project's implementation plan. CEQA: EIR
Planner:	Jamie K. Cerda

Notes:

- In September 16, 2016, the Planning Commission reviewed and recommended approval to City Council. May 2017 – City has been asked by property owner's representative to postpone action on the project while issues related to the estate of Brad Leal are resolved August 30, 2017 – City met with Leal family and prospective developer to discuss processing and timing.
- City Council Approved Master Plan and Final Environmental Impact Report on December 13, 2017.
- Adopted by City Council on December 13, 2017.
- Staff continues to coordinate with the property owners as they seek a developer(s) for the site.
- Planning Commission recommend approval to City Council on April 26, 2022
- On May 11, 2022, the City Council approved the Leal Masterplan Amendment (PLN21-20039) and related entitlements (DA, TTM 382290, DR PLN22-20020)
- On May 25, 2022, the City Council approved the second reading of the ordinances for the Leal Master Plan Amendment (PLN21-20039) and Development Agreement (PLN22-20039).
- On August 24, 2022**,** Lot Line Adjustment (2022-001) was recorded with the Assessor-County Clerk Recorder.

Project Map:



Current Status:

- Construction documents are currently under review for phase A of Leal Master Plan. Awaiting submission of entitlements application for phase B.

1. New projects are added to the bottom of the list as they are submitted.
2. Projects that have been completed for more than one year are removed from this list.
3. Highlighted Text =Updated Information

CITY OF EASTVALE

AGENDA STAFF REPORT

Public Safety Commission Meeting
COMMISSION BUSINESS
Agenda Item No. 7.1
March 24, 2026

Proposed Purchase of one (1) 107’ Quint Aerial Apparatus

Prepared By:
Tim Voight, Division Chief

Recommended Action(s)
City staff recommends that the Public Safety Commission review, discuss and provide comment for the proposed purchase of one (1) 107’ Quint Aerial Apparatus.

Summary
The City of Eastvale continues to experience sustained residential, commercial, and industrial growth, resulting in increased emergency service demand and greater operational complexity. To keep pace with current needs and prepare for continued expansion, City staff is requesting the procurement of a ladder truck to enhance service capabilities and better protect the community. The estimated cost of the ladder truck is approximately $2.35 million.

Background
The City of Eastvale continues to experience sustained residential, commercial, and industrial growth, resulting in increased emergency service demand and greater operational complexity. Since incorporation, Eastvale has evolved from a primarily residential community into a city with multi-story residential developments, a 5 story hotel, large commercial centers, multi-story warehouse distribution facilities, educational campuses, and a downtown area under construction with a three story Civic Center, two story Library, and a two story Sheriff Station.

Community Growth and Call Volume

Fire Department call volume has steadily increased on average, 6% year-over-year, with a significant portion of responses being medical emergencies, structure fires, traffic collisions, and public service

calls. As development intensifies:

- Building heights and densities have increased.
- Access challenges in large apartment complexes and commercial occupancies have grown.
- Fire loads in warehouses and distribution facilities present higher life-safety risk.

Currently, the City of Eastvale operates with no ladder truck located within its jurisdiction. A ladder truck is a specialized fire apparatus designed to provide elevated access for firefighter operations, including roof access, rescue from upper floors, ventilation of smoke and heat, and the ability to deliver large volumes of water from an elevated position during major fires. When a confirmed structure fire occurs that requires these capabilities, Eastvale must rely on ladder trucks responding from neighboring cities through Cooperative Fire Protection agreements.

While the Cooperative Fire Protection agreement, and mutual aid from neighboring departments is an essential and valued regional partnership, depending on ladder trucks from outside the City can increase response times during active structure fires and reduce operational flexibility during the most critical early minutes of an incident. These delays can directly impact firefighter safety, the ability to rescue occupants, and the extent of property damage.

In addition, many of Eastvale's two-story residential homes are constructed with modern design features and limited spacing between buildings. Due to these construction layouts and restricted access, standard ground ladders carried by engine companies are often unable to safely reach certain roof lines or upper-floor areas. This limitation can delay roof access for ventilation and restrict rescue options, further emphasizing the need for an aerial ladder capability within the City.

Establishing a dedicated ladder truck in Eastvale would significantly enhance local emergency response by ensuring timely access to elevated operations, improving firefighter and civilian safety, and reducing reliance on outside resources during high-risk, time-sensitive incidents.

Currently it is estimated to take 2.5 years to build and outfit a ladder truck.

Operational Need for a 107' Quint

A 107' Quint provides five core firefighting functions in a single apparatus:

- Fire pump
- Water tank
- Fire hose
- Ground ladders
- Aerial ladder device

The acquisition of a 107' Quint will:

1. Improve Fireground Effectiveness: Immediate aerial access for roof ventilation, rescue from upper floors, and elevated master stream application.
2. Enhance Firefighter Safety: Reduced need for improvised roof access; improved elevated

operations under controlled conditions.

3. Increase ISO Capability: A ladder truck improves community fire protection grading metrics. (See attachment)
4. Support High-Density Development: Essential for multi-story residential, commercial, and industrial occupancies.
5. Reduce Dependence from outside resources: Ensures first-alarm ladder coverage originates within City limit

As Eastvale prepares for continued vertical and commercial development, a ladder-capable apparatus is no longer a supplemental resource, it is a necessary component of a modern all-risk fire response system.

Environmental

Not applicable.

Strategic Plan Action - Priority Level: N/A | Target #: A | Goal #: E

Enhance fire response and preparedness (Target A, Goal E).

Fiscal Impact

The estimated cost for the purchase of the 107' Quint is $2,166,259, which includes the base apparatus and required safety features. A 10% contingency buffer is requested to account for potential cost fluctuations, specification adjustments, and manufacturer price increases, bringing the total not-to-exceed amount to $2.35 million. If approved by City Council, it will be included in the FY26/27 budget.

Prior City Council/Commission Action

There is no prior Commission action.

Attachment(s)

Attachment 1 - Quint Ladder Truck Photo 1
Attachment 2 - Quint Ladder Truck Photo 2
Attachment 3 - Quint Ladder Truck Photo 3
Attachment 4 - CAD Drawing
Attachment 5 - ISO Rating Importance
Attachment 6 - Timeline Graph


98
CAL FIRE/Riversid
Fire Departm


DESERT HOT SPRINGS
107
98


DESERT HOT SPRINGS
98
RIVERSIDE COUNTY
FIRE

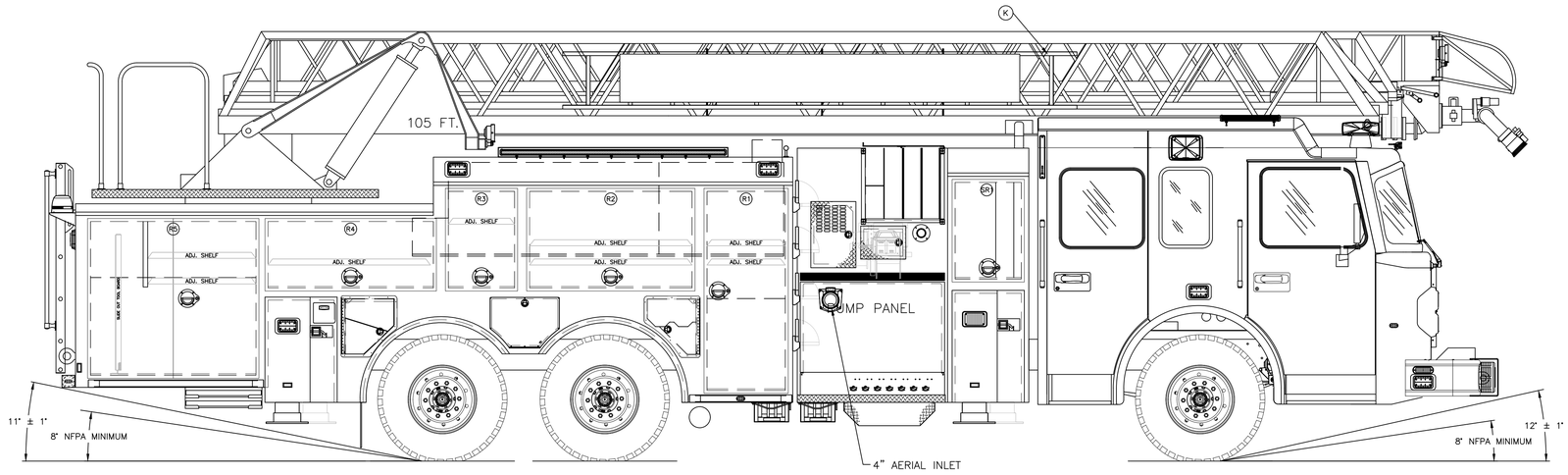

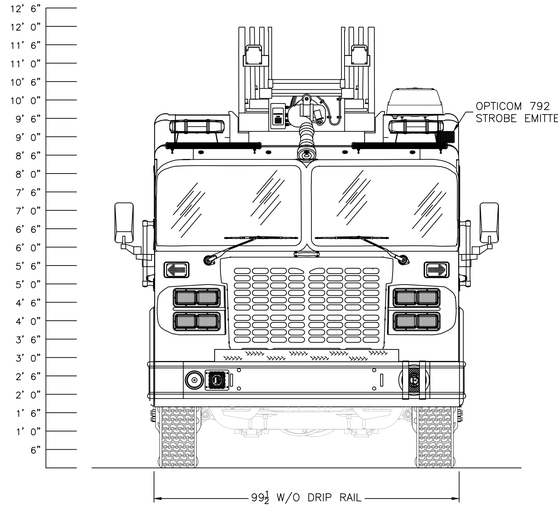

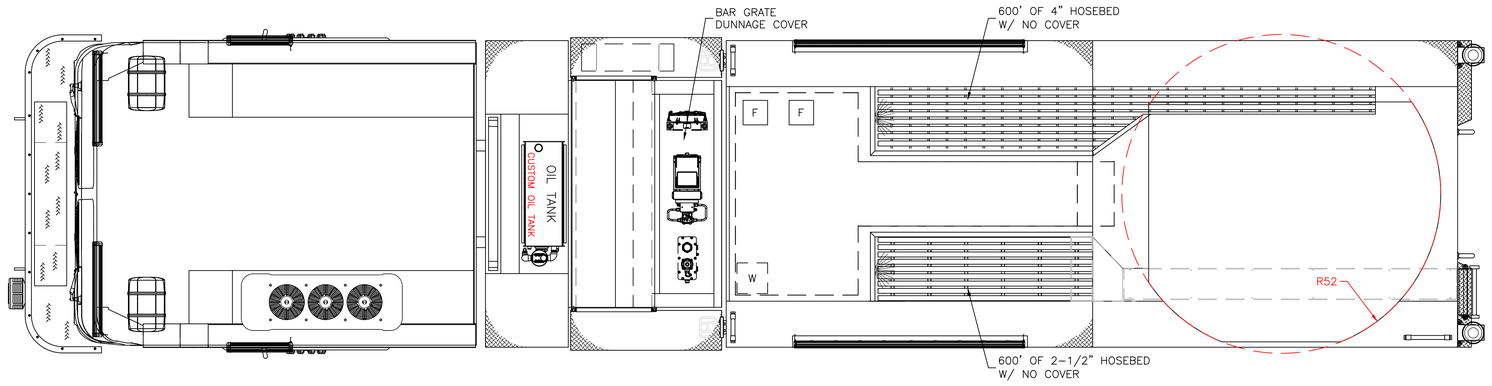

COMPARTMENT DIMENSIONS					
COMPT.	DOOR OPENING	INTERIOR	DIVIDE HEIGHT	DEPTH UPPER	DEPTH LOWER
L1	26"W x 65"H	28.5"W x 77"H	30"	13"	22"
L2	54"W x 31"H	57"W x 43"H	–	13"	13"
L3	22"W x 31"H	30"W x 43"H	–	13"	13"
L4	55"W x 21"H	55"W x 27.5"H	–	13"	13"
L5	55"W x 50"H	59.5"W x 56.5"H	32"	13"	22"
R1	26"W x 65"H	28.5"W x 77"H	30"	13"	22"
R2	54"W x 31"H	57"W x 43"H	–	13"	13"
R3	22"W x 31"H	30"W x 43"H	–	13"	13"
R4	55"W x 21"H	55"W x 27.5"H	–	13"	13"
R5	55"W x 50"H	59.5"W x 56.5"H	32"	13"	22"
SL1	22"W x 31"H	24.5"W x 43"H	–	22"	22"
SR1	22"W x 31"H	24.5"W x 43"H	–	22"	22"

SHOP INSTRUCTIONS
- FOAM SYSTEM:
- FOAM CAPABLE DISCHARGES:
- COMPARTMENT FINISH:
- SHELVES/TRAYS FINISH:

GROUND LADDERS & PIKE POLES				
	ITEM	DESCRIPTION	MODEL #	QTY
	A	35' 3 SEC EXTENSION	1225-A	1
	B	28' 2 SEC EXTENSION	1200-A	1
	C	18' ROOF	875-A	1
	D	16' ROOF	875-A	1
	E	10' FOLDING ATTIC	585-A	1
	F	4' RUBBISH HOOK	RH-4DA	1
	G	6' RUBBISH HOOK	RH-6DA	2
	H	6' NY ROOF HOOK	RH-6	2
	I	10' PIKE POLE	YPD-10	1
	J	12' PIKE POLE	YPD-12	1
BASE	K	14' ROOF	775-DR	2
FLY	L	10' FOLDING ATTIC	585-A	1

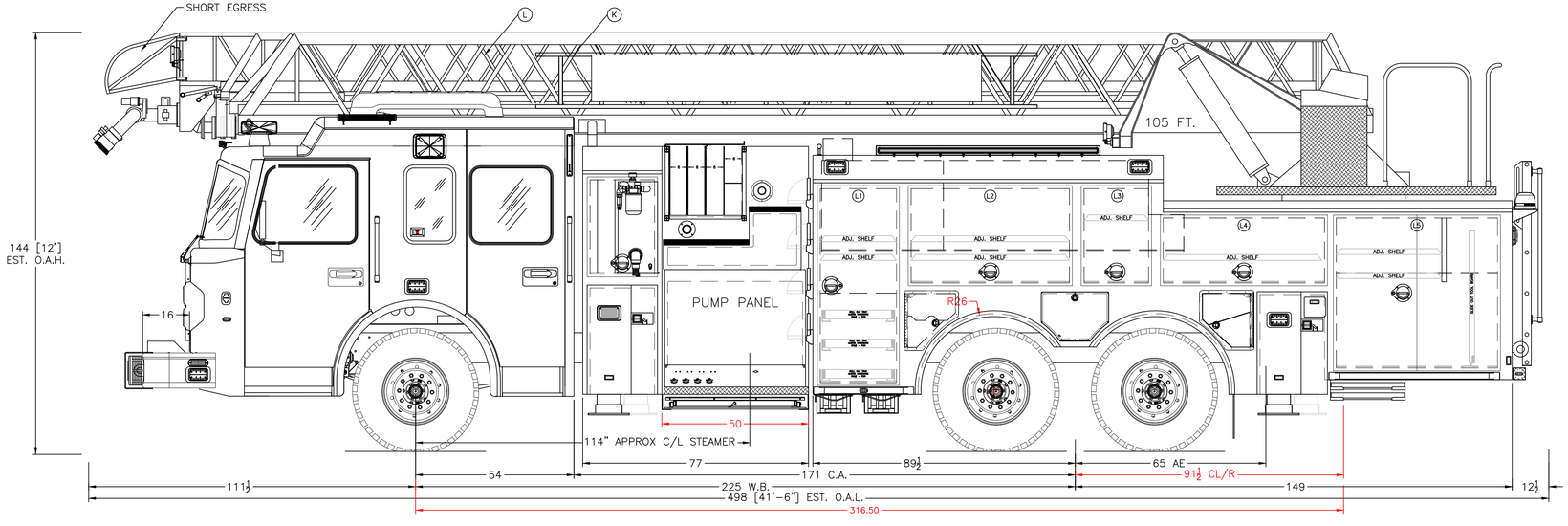

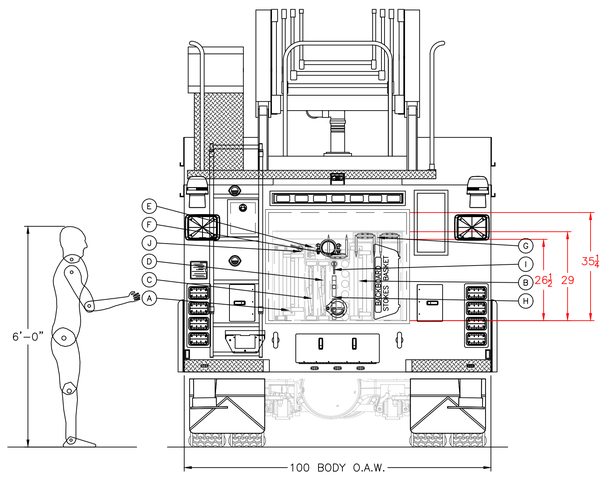

NOTE:

THIS DRAWING IS THE PROPERTY OF SPARTAN FIRE, LLC AND IS TO BE USED ONLY IN REFERENCE TO THE WORK PROPOSED OR CONTRACTED BY SPARTAN FIRE, LLC ANY REPRODUCTION IN PART OR IN WHOLE WITHOUT THE WRITTEN PERMISSION OF SPARTAN FIRE, LLC IS STRICTLY PROHIBITED.

DIMENSIONS SHOWN ARE APPROXIMATE AND ARE SUBJECT TO CHANGE AS MAY BE FOUND NECESSARY DURING CONSTRUCTION. THIS DRAWING MUST BE PLOTTED TO THE PAPER SIZE LISTED IN THE TITLE BLOCK FOR THE LISTED SCALE TO BE VALID.

THIS DRAWING IS FOR REFERENCE PURPOSES ONLY. SOME ITEMS MAY OR MAY NOT APPEAR ON THE DRAWING THAT MAY OR MAY NOT BE INCLUDED IN THE SPECIFICATIONS. THE SPECIFICATIONS SHALL BE THE FINAL AUTHORITY TO DETERMINE WHAT IS SUPPLIED ON THE APPARATUS.

REVISION HISTORY			
REV	INT.	DATE	DESCRIPTION
01	RP	9/21/22	PRE CONSTRUCTION MEETING
02	KS	3/28/23	CHANGE ORDER B
03	KS	4/4/23	CHANGE ORDER D
04	KS	4/20/23	SPEC REVIEW

SHOP PRINT
SHOP ORDER

CHASSIS:	SPARTAN GLADIATOR MFD 10" RAISED ROOF WITH 10" TRENCH
ENGINE:	CUMMINS X15 565HP WITH ALLISON 4500 EVS
PUMP:	WATEROUS CSUC20 2000 RATED AT 1750 GPM
WATER TANK:	400 U.S. GAL
FOAM CELL:	(1) 25 U.S GAL & (1) 40 U.S. GAL
BODY MATERIAL:	1/8" ALUMINUM
HOSE BED:	600' OF 4" & 600' OF 2-1/2"
GENERATOR:	HARRISON 8kW MCS
COMPARTMENTS:	216 CUBIC FEET

SMEAL
REV GROUP

FIRE APPARATUS SOLUTIONS DEMO
RIALTO, CA

MODEL:	105' REAR MOUNT AERIAL (S34RL-105)		
DEALERSHIP:	FIRE APPARATUS SOLUTIONS		
SCALE:	1/2" = 1'	DRAWN BY: KS	DATE: 6/29/22
SIZE:	24" X 36"	DRAWING NO: S5357	REV: 04
SHEET:	1 OF 1		

Insurance Services Office (ISO) Rating – What It Means for the City of Eastvale

The **Insurance Services Office (ISO)**, through its **Public Protection Classification (PPC)** program, evaluates and grades a community's fire protection system. The ISO PPC rating is a **numerical score from 1 to 10**, with:

- **Class 1** = Superior fire protection
- **Class 10** = Does not meet minimum ISO criteria

Most communities fall between Class 2 and Class 5. The lower the number, the stronger the evaluated fire protection system.

Why ISO Matters

1. Impact on Insurance Premiums

Insurance companies use ISO PPC ratings as a major factor when determining property insurance premiums for:

- Residential properties
- Commercial buildings
- Industrial facilities

A stronger ISO rating (lower class number) can:

- Reduce property insurance premiums for residents and businesses
- Make the City more attractive for commercial and industrial development
- Strengthen economic competitiveness

While insurance savings vary by carrier, improved ISO ratings often result in measurable long-term cost savings community-wide.

---

2. What ISO Evaluates

ISO evaluates three major components of a community's fire protection system:

A. Fire Department (50% of total score)

- Apparatus inventory (including ladder trucks/quints)

- Equipment carried
- Staffing levels
- Training hours
- Response capability
- Deployment distribution

B. Water Supply (40% of total score)

- Hydrant spacing and distribution
- Water main size and condition
- Available fire flow
- System reliability

C. Emergency Communications (10% of total score)

- Dispatch center staffing
- Call processing times
- Redundancy systems
- Communication technology

How a 107’ Quint Improves ISO Standing

The acquisition of a 107’ Quint directly strengthens the **Fire Department** portion of the ISO evaluation in several ways:

1. Ladder Service Credit

ISO assigns specific credit for ladder companies capable of serving:

- Multi-story residential buildings
- Commercial occupancies
- Industrial facilities

Communities without a properly staffed aerial apparatus within required travel distances may receive reduced credit.

2. Equipment & Capability Credit

A Quint provides:

- Aerial ladder capability
- Elevated master stream operations
- Rescue capacity from upper floors
- Enhanced ground ladder complement

These factors increase ISO scoring in apparatus and equipment categories.

3. Distribution & Response Credit

ISO evaluates whether ladder companies can arrive within defined travel times (typically 4–8 minutes depending on occupancy type). Having a ladder company based within City limits:

- Improves distribution scoring
- Reduces reliance on mutual aid for initial assignment
- Enhances overall PPC credit

Community and Economic Development Implications

For growing cities like Eastvale:

- Commercial developers often evaluate ISO ratings before investing.
- Warehouse, logistics, and multi-family developers consider insurance cost impacts.
- A strong ISO classification supports business recruitment efforts.

As Eastvale continues to add higher-density and multi-story occupancies, ladder service availability becomes increasingly important to maintain or improve ISO classification.

Long-Term Strategic Value

Improving or maintaining a strong ISO rating:

- Demonstrates measurable fire protection capability.
- Validates responsible public safety investment.
- Supports long-term financial stability for residents and businesses.
- Aligns with the City's anticipated third fire station expansion.

The purchase of a 107' Quint is not solely an apparatus acquisition—it is a strategic investment in maintaining competitive fire protection standards and protecting the economic vitality of the City.

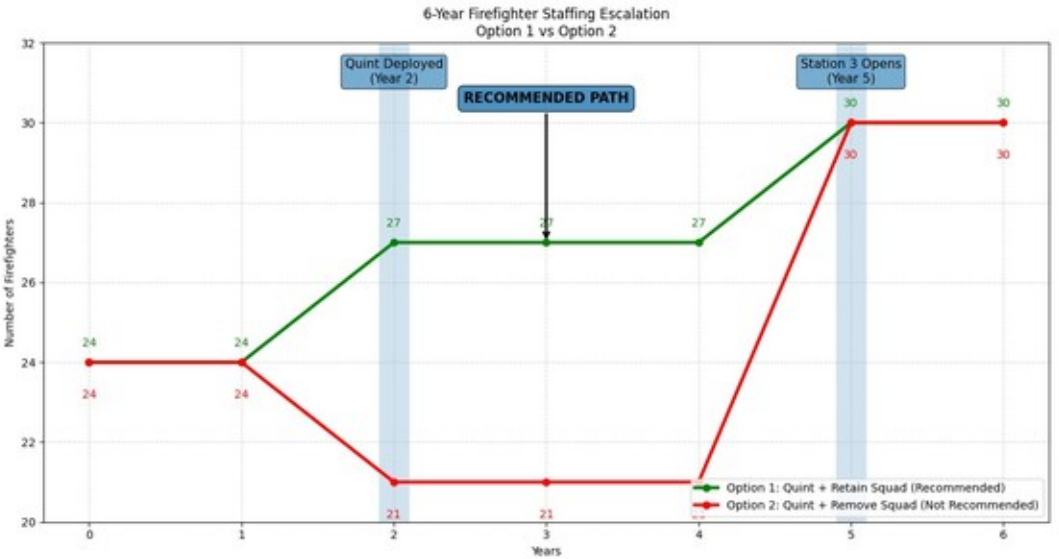
6-Year Firefighter Staffing Escalation
Option 1 vs Option 2
Quint Deployed
(Year 2)
RECOMMENDED PATH
Station 3 Opens
(Year 5)
Number of Firefighters
Years
Option 1: Quint + Retain Squad (Recommended)
Option 2: Quint + Remove Squad (Not Recommended)