

NOTICE:

THE SWEETWATER COUNTY BOARD OF COUNTY COMMISSIONERS WILL MEET ON TUESDAY, MAY 5, 2026 AT 9:00 A.M. - TENTATIVE AND SUBJECT TO CHANGE

**The meeting will be held at the 80 West Flaming Gorge Way
Meeting Room #115
Green River, Wyoming 82935.**

For the convenience of the public, the Board of County Commissioners' meeting will be held in person and using video conferencing.

Those presenting may appear in person or via Zoom using the meeting invite received by email.

As always, the public is invited to watch the proceedings on the County YouTube channel <https://www.youtube.com/c/SweetwaterCountyGovernment> where the meeting will be broadcast.

The public will be able to comment immediately following the public hearing presentation and also during the public comment section of the agenda.

If you are in need of accommodations beyond the above identified process, please call in advance to discuss other options. If you have any questions about how to participate in a public Board of County Commissioners meeting, please contact Sally Shoemaker at 307-872-3897 or via email at shoemakers@sweetwatercountywy.gov

PRELIMINARY:

PLEDGE OF ALLEGIANCE

ROLL CALL / QUORUM PRESENT

APPROVAL OF THE AGENDA

9:05 - COUNTY RESIDENT COMMENTS/CONCERNS

All members of the public who wish to speak at the meeting will be given 3 minutes of time to address the Commission.

A. 9:15 - CONSENT AGENDA

All matters listed on the consent agenda are taken in one motion and one vote. Items pulled from the consent agenda will be discussed and voted on separately.

1. [Approval of the April 21, 2026 Minutes](#)
BOCC
2. [Approval of Abates-Rebates](#)
Joe Sanchez, Lead Appraisal Technician, County Assessor,
3. [Approval of Bonds](#)
Treasurer

4. [Approval of County Vouchers/Warrants Expenditure Approval Listing \(EAL\) and Commissioner Report Accounting](#)
5. [Ratify the MOU between the United States Department of the Interior Bureau of Land Management Rock Springs Field Office, and The Sweetwater County Board of County Commissioners BOCC](#)
6. [Ratification of participation in the Opioid Six Remnant Defendants Settlement Agreement Keaton West, SWC BOCC Chairman, Robb Slaughter SWC BOCC Commissioner, John DeLeon, SWC Attorney Chief Deputy County Attorney](#)
7. [Sweetwater County Request for Federal Natural Resources Policy Account. \(FNRPA\) Funds for 2026 Eric Bingham, Land Use Director](#)
8. [Request to Restaff Vacant Position in the County Attorney's Office Garry McLean, HR Director](#)

COMMISSIONER COMMENTS

[9:20 - Chairman West](#)

Keaton West

[9:25 - Commissioner Slaughter](#)

Robb Slaughter

[9:30 - Commissioner Thoman](#)

Mary Thoman

[9:35 - Commissioner Richards](#)

Island Richards

[9:40 - Commissioner Jones](#)

Taylor Jones

B. ACTION/PRESENTATION ITEMS

1. [9:45 - Request Approval of Multiple Resolutions for Elected Officials' Salaries Resolution No. 2026-05-CC-01 A Resolution Authorizing Salaries for Commissioners, January 1, 2027 - December 31, 2030 Resolution No. 2026-05-CC-02 A Resolution Authorizing Salaries Elected Officials, January 1, 2027 - December 31, 2030 Resolution No. 2026-05-CC-03 A Resolution Authorizing Salaries for Sweetwater County Coroner, January 1, 2027 - December 31, 2030 Resolution No. 2026-05-CC-04 A Resolution Authorizing Salaries County Sweetwater County Attorney, January 1, 2027 - December 31, 2030 Garry McLean, HR Director](#)

2. 10:00 - Award of the Layos Drive (CR#1243) Reconstruction Project
Gene Legerski, Public Works Director
3. 10:05 - Temporary Construction Easement
Gene Legerski, PE Director of Public Works
4. 10:10 - Action on a Right-of-Way Grant Offer from BLM regarding County Road 25
Gene Legerski, PE Public Works Director
5. 10:15 - Resolution No. 26-05-EN-01 Resolution to Appoint a Viewer to Consider the Establishment of a County Road (Thoman Ranch Road)
Gene Legerski, Public Works Director
6. 10:20 - Award of the Green River Courthouse Elevator Modernization Project
Gene Legerski, Public Works Director

ADJOURN

Per Wyo. Stat. §18-3-516(f) County information can be accessed on the County's website at www.sweetwatercountywy.gov
The draft packet will be available on the county website on Friday afternoon (prior to the meeting).



MEETING REQUEST FORM

Meeting Date Requested: May 5, 2026	Contact Phone and E-mail: 307-872-3897
Presenters Name, Title and Name of Organization: BOCC	Exact Wording for Agenda: Approval of the April 21, 2026 Minutes
Preference of Placement on Agenda & Amount of Time Requested for Presentation: 5 min	Will there be handouts? (If yes, include with meeting request form) Yes
Will handouts require SIGNATURES? Yes SHOULD THE ITEM BE MARKED CONFIDENTIAL? No	If you are submitting a Resolution or Proclamation, please forward in Word format to: shoemakers@sweetwatercountywy.gov
Additional Information:	
Attachments: 2026-04-21 MINUTES WITH ATTACHMENTS.pdf	

INSTRUCTIONS:

- All requests to be added to the agenda, along with handouts and original documents to be signed, must be submitted in writing on the “Meeting Request Form” by Tuesday at 10:00 a.m. prior to the scheduled meeting and returned in person or electronically to Administrative Assistant Sally Shoemaker at: shoemakers@sweetwatercountywy.gov
*****If your handout is not accompanied with the request, your request may be dismissed and you may reschedule for the next meeting provided the handout(s) are received.*****
- If you are presenting a **Resolution or Proclamation**, it must be submitted in Word Format and emailed to: shoemakers@sweetwatercountywy.gov
- As always, if you are unable to attend the meeting after being placed onto an agenda, please send a representative in your place or your item may be rescheduled.
- In order to determine placement on the agenda, please review the county website sweetwatercountywy.gov on Thursday afternoon by clicking “Commissioner's Agenda”.

- If a request to be placed on an agenda is received **AFTER** the deadline, you will be considered for the next meeting date.

The Board of County Commissioners meets in regular session the first and third Tuesday of every month.

The meetings are open and the public is invited to attend.

The meetings are held in the commission meeting room:

80 West Flaming Gorge Way

Meeting Room #115

Green River, Wyoming

[2026-04-21 MINUTES WITH ATTACHMENTS.pdf](#)

April 21, 2026
Green River, WY

PRELIMINARY:

PLEDGE OF ALLEGIANCE

Chairman West opened the meeting with the Pledge of Allegiance.

ROLL CALL / QUORUM PRESENT

The Board of County Commissioners met this day at 9:00 a.m. in Regular Session with all Commissioners present.

APPROVAL OF THE AGENDA

Chairman West entertained a motion to amend the agenda to include personnel under executive session.

Island Richards moved to approve. Taylor C. Jones seconded the motion. The motion carried.

A) PUBLIC HEARING - BUDGET AMENDMENTS

- A.1) **[Resolution 26-04-CL-04 to increase the operating budget for the Assessor's office by \\$25,000 for professional services](#)**

Department: County Clerk

[Cover Page](#) 

[26-04-CL-04 \(Assessor's\).docx](#) 

Accounting Specialist Rebecca Romero appeared before the Board to present Resolution 26-04-CL-04. The resolution authorizes a formal budget amendment to increase the Assessor's Office operating budget by \$25,000 for professional services.

Following discussion, Chairman West opened the public hearing. With no comments, the public hearing was closed.

Robb Slaughter moved to approve Resolution 26-04-CL-04. Mary Thoman seconded the motion. The motion carried.

[SIGNED RESOLUTION 26-04-CL-04- BUDGET AMENDMENT- ASSESSOR'S OFFICE](#) 

- A.2) **[Resolution 26-04-CL-05 provides for an increase to the Title 25 operating line item to cover medical expenses](#)**

Department: County Clerk

[Cover Page](#) 

[26-04-CL-05 \(Title 25\).docx](#) 

Accounting Specialist Rebecca Romero appeared before the Board to present Resolution 26-04-CL-05. The resolution authorizes a formal budget amendment to increase the Title 25 operating line item to cover medical expenses.

Chairman West opened the public hearing. With no comments, the public hearing was closed.

Taylor C. Jones moved to approve Resolution 26-04-CL-05 in the amount of \$100,000.00. Robb Slaughter seconded the motion. The motion carried.

[SIGNED RESOLUTION 26-04-CL-05- BUDGET AMENDMENT- TITLE 25](#) 

B) PUBLIC HEARING - PLANNING AND ZONING

- B.1) [26-04-ZO-01 A Conditional Use Permit Renewal Application to continue the operation of Precious Pets, LLC. \(Animal Crematorium\) as requested by Larry & Alice Metz/Larry & Mariah Macy in accordance with requirements in Sections 7 & 5.F. of the Sweetwater County 2015 Zoning Resolution](#)

Department: Planning and Zoning

[Cover Page](#) 


[PZ Staff Report.pptx](#) 

[RESOLUTION_CUP_Precious Pets, LLC. \(Animal Crematorium\)_Recommendation 26-03-ZO-01.docx](#) 

Planner Kassidee Brown appeared before the Board to present Resolution 26-04-ZO-01, a Conditional Use Permit Renewal Application to continue the operation of Precious Pets, LLC. (Animal Crematorium) as requested by Larry & Alice Metz/Larry & Mariah Macy in accordance with requirements in Sections 7 & 5.F. of the Sweetwater County 2015 Zoning Resolution.

Chairman West opened the public hearing. With no comments, the public hearing was closed.

Mary Thoman moved to approve Resolution 26-04-ZO-01. Robb Slaughter seconded the motion. The motion carried.

[SIGNED RESOLUTION 26-04-ZO-01- FOR APPROVAL OF A CONDITIONAL USE PERMIT RENEWAL- PRECIOUS PETS, LLC- ANIMAL CREMATORIUM- LARRY AND ALICE METZ- LARRY AND MARIAH MACY](#) 

B.2) [26-03-PZ-02 Notice of Intent for Amendments Proposed Language Amendment, 2015 Zoning Resolution Section 15 - Sexually Oriented Businesses, 2015 Zoning Resolution Section 21 - Definitions](#)

Department: Planning and Zoning

[Cover Page](#) 

[2015 SWC Zoning Resolution NOI_Recommendation 26-03-PZ-02.docx](#) 


[PZ Staff Report.pptx](#) 

Planner Kassidee Brown appeared before the Board to present a Notice of Intent for Amendments Proposed Language Amendment, 2015 Zoning Resolution Section 15 - Sexually Oriented Businesses, 2015 Zoning Resolution Section 21 - Definitions.

Chairman West opened the public hearing. With no comments, the public hearing was closed.

Chairman West entertained a motion to approve the Notice of Intent as proposed.

Robb Slaughter moved to approve. Island Richards seconded the motion. The motion carried.

[SIGNED NOI- 2015 SWCO ZONING RESOLUTION SECTION 15, SEXUALLY ORIENTED BUSINESSES AND 21 DEFINITIONS](#) 

C) [9:35- CONSENT AGENDA](#)

C.1) **Approval of the April 7, 2026 Minutes**

Department: Board of County Commissioners

[Cover Page](#) 

[2026-04-07 MINUTES WITH ATTACHEMENTS.pdf](#) 

[SIGNED 4-7-26 MINUTES](#) 

C.2) **Approval of County Vouchers/Warrants Expenditure Approval Listing (EAL) and Commissioner Report**

Department: County Clerk

[Cover Page](#) 

[Commissioner Report 04-21-2026.pdf](#) 

4/21/2026

WARRANT NO.s	PAYEE	DESCRIPTION	AMOUNT
129979-129989 & 49648-49885	EMPLOYEES AND PAYROLL VENDORS	PAYROLL RUN	1,794,402.01
130037&49895	EMPLOYEES AND PAYROLL VENDORS	PAYROLL RUN	413.39
49886	307 TIRE LLC	TIRE/REPAIR	500.00
49887	MCLEAN, GARRY A	TRASHBAGS/TV WALL MOUNT	76.05
49888	OPTUM BANK 76411492	CONTRIBUTIONS	1,867.50
49889	OPTUM BANK 76411492	CONTRIBUTIONS	187.50
49890	OPTUM BANK 76411492	CONTRIBUTIONS	8,366.44
49891	REILLY, CARLA SULLIVAN	FEES	187.50
49892	SOUTHWEST COUNSELING SERVICE	SERVICES	34,500.00
49893	SWEETWATER FAMILY RESOURCE CENTER	GRANT EXPENSES	3,026.11
49894	TITAN CONSTRUCTION AND RESTORATION LLC	CONTRACT/GRANT EXPENSES	16,088.85
49896	CASTLE ROCK HOSPITAL DISTRICT	BUDGET ALLOCATION	112,521.67
49897	SOUTHWEST COUNSELING/MENTAL HEALTH	BUDGET ALLOCATION	50,000.00
49898	SOUTHWEST COUNSELING SERVICE	GRANT EXPENSES	15,561.79
49899	SWEETWATER COUNTY HEALTH BOARD	BUDGET ALLOCATION	27,471.67
49900	SWEETWATER COUNTY LIBRARY	BUDGET ALLOCATION	278,405.21
49901	SWEETWATER FAMILY RESOURCE CENTER	BUDGET ALLOCATION	1,666.66
49902	SWEETWATER TROPHIES AND ENGRAVING	NAME PLATE/SHIPPING	53.18
49903	WEX BANK	FUEL	16,611.73
49904	YWCA OF SWEETWATER COUNTY	BUDGET ALLOCATION	13,167.00
129990	AMAZON CAPITAL SERVICES INC	MOUSE/FOLDERS/VIDEO SYSTEM/CHARGER/RELAY KITS/MARKERS/CLEANSER/PHONE CASES/CHAIRS	1,749.43
129991	ARCHITECTURAL GLAZING CONTRACTORS	MOTOR/GEAR BOX	1,462.00
129992	AT&T MOBILITY	PHONE BILL	44.28
129993	AT&T MOBILITY	PHONE BILL	49.68
129994	AUTOSPA	WASH	13.21
129995	BEST WESTERN - RAMKOTA HOTEL CASPER	LODGING	357.00

129996	BETTER BUSINESS PLANNING INC	FEES	1,209.27
129997	BOB BARKER COMPANY INC	COMMISSARY	431.79
129998	BRIDGERLAND CARQUEST	SUPPLIES	387.89
129999	CASPER C'MON INN	LODGING	440.00
130000	CASTILLON D.D.S. LLC, A. BRYCE	INMATE DENTAL	2,814.00
130001	CENTURYLINK	PHONE BILL	1,614.09
130002	CITY OF GREEN RIVER	RENT	270.00
130003	CJ SIGNS	DECALS	199.00
130004	DECKER AUTO GLASS/THE GLASS WAREHOU	GLASS REPAIRS	842.38
130005	TIMOTHY A EAGLER, ATTORNEY AT LAW LLC	FEES	987.50
130006	ENBRIDGE GAS UT WY ID	UTILITIES	52.16
130007	FILTERBUY, INC	FILTER STOCK	7,396.16
130008	FLOYD'S TRUCK CENTER	PARTS	868.69
130009	GREEN RIVER ACE HARDWARE	PARTS/SUPPLIES	25.96
130010	GREEN RIVER STAR	ADS	6,768.00
130011	IMA INC	FEES	6,300.00
130012	J D POWER	GUIDE	662.00
130013	JACKS SMALL ENGINES	PARTS	529.42
130014	MCGEE, HEARNE & PAIZ LLP	SERVICES	88,500.00
130015	NAPA AUTO PARTS UNLIMITED	SUPPLIES	200.82
130016	OFFICE SHOP INC	CONTRACTS	23.57
130017	PILOT BUTTE BROADCASTING	ADS	300.00
130018	QUILL CORPORATION	STOCK/PENS	174.29
130019	ROCK SPRINGS ACE HARDWARE	PARTS	7.99
130020	ROCK SPRINGS CHAMBER OF COMMERCE	DUES	225.00
130021	ROCKY MTN POWER	UTILITIES	15,636.12
130022	VICTORIA SCHOFIELD ATTORNEY	FEES	1,092.50
130023	SKAGGS COMPANIES INC	HOLSTERS/JACKET/BELTS/ACCESSORIES	1,735.15
130024	SWEETWATER COUNTY CIRCUIT COURT	FEES	140.00
130025	SWEETWATER ECONOMIC DEVELOPMENT COALITION	SEDC FUNDS REQUEST	179,088.42
130026	TERMINIX OF WYOMING	SERVICE	341.00
130027	THE MASTER'S TOUCH LLC	POSTAGE	13,570.84

130028	THE PARTRIDGE PSYCHOLOGICAL GROUP	EVALUATION	454.00
130029	THE TIRE DEN INC	REPAIR	28.95
130030	TIP TOP EMBROIDERY & WORKWEAR	SHIRTS	109.40
130031	UNION TELEPHONE COMPANY INC	PHONE BILL	52.14
130032	WEST SIDE SEWER DISTRICT	UTILITIES	7,176.00
130033	WYOMING COUNTY COMMISSIONERS ASSOCIATION	WCCA REGISTRATION	625.00
130034	WYOMING COUNTY TREASURERS ASSOCIATION	DUES	200.00
130035	WYOMING LAW ENFORCEMENT ACADEMY - WLEA	TRAINING/AMMO/CLOTHING	2,944.50
130036	WYOMING MACHINERY COMPANY	SUPPLIES/PARTS	3,701.09
130038	4IMPRINT INC	NEW HIRE/JOB FAIR ITEMS	2,199.14
130039	ALL WEST COMMUNICATIONS	INTERNET	165.20
130040	ALSCO UNIFORMS	SERVICES	151.52
130041	AMAZON CAPITAL SERVICES INC	POST-IT NOTES/WRITING PADS/LAPTOP CHARGER/HARD DRIVE/SAFTEY FLAG/WARNING SIGN/STORAGE BAGS/IPAD CASES	1,257.47
130042	AMERIGAS PROPANE LP	PROPANE	476.77
130043	BRIDGER VALLEY ELECTRIC ASSN	UTILITIES	136.75
130044	CARDMEMBER SERVICE	TRAVEL	7,915.35
130045	CITY OF GREEN RIVER	UTILITIES	1,230.34
130046	CNA SURETY	BOND	200.00
130047	COPIER & SUPPLY CO INC	CONTRACT	3,008.04
130048	DECKER AUTO GLASS/THE GLASS WAREHOUSE	WINDSHIELDS	1,291.00
130049	FLEETPRIDE	PARTS	29.46
130050	FLOYD'S TRUCK CENTER	PARTS	3,293.90
130051	GOLDEN HOUR SENIOR CENTER INC	BUDGET ALLOCATION	13,750.00
130052	GRAINGER	SUPPLIES	276.48
130053	GRANITE OILFIELD SERVICES INC	HAULING	9,240.00
130054	GREEN RIVER STAR	AD	36.00
130055	HOLTMAYER, NATASHA	MILEAGE	658.35
130056	HOMAX OIL SALES INC	FUEL	41,415.38
130057	J D POWER	BOOK	279.00
130058	K-PACK PHARMACY	INMATE RX	3,601.53

130059	KENWORTH SALES COMPANY	PARTS	6,604.85
130060	LARIMER COUNTY CORONER	FEES	750.00
130061	LAWSON PRODUCTS INC	STOCK	5.41
130062	LITTLE AMERICA - CHEYENNE	LODGING	110.00
130063	LONGHORN CONSTRUCTION INC	SERVICES	5,250.00
130064	LR COMMUNICATIONS INC	INTERNET	84.95
130065	OFFICE SHOP INC	CONTRACT	339.26
130066	PLAINSMAN PRINTING & SUPPLY	SUPPLIES	312.00
130067	PORTER, MUIRHEAD, CORNIA & HOWARD	SERVICES	4,667.50
130068	PT HOSE & BEARING	PARTS	1,097.66
130069	ROCK SPRINGS MUNICIPAL UTILITY	UTILITIES	2,920.31
130070	DBA ROCKET MINER	ADS	616.00
130071	ROCKY MTN POWER	UTILITIES	35.90
130072	RON'S ACE RENTALS	REPAIRS	1,040.33
130073	SAFETY-KLEEN SYSTEMS INC	PARTS WASHER	481.10
130074	VICTORIA SCHOFIELD ATTORNEY	FEES	1,396.25
130075	SHADOW MOUNTAIN WATER OF WYOMING INC	WATER/RENTAL	143.75
130076	SIDELINE COLLECTIONS INC	RANDOMS	450.00
130077	SKAGGS COMPANIES INC	NAMEPLATE/UNIFORMS	372.11
130078	SLAUGHTER, ROBERT D	MILEAGE	365.40
130079	SMITH POWER PRODUCTS INC	REPAIR	183.60
130080	STAPLES ADVANTAGE - DEPT LA	CALCULATOR RIBON/ENVELOPES/NOTEBOOKS/ENVELOPE MOISTENER	202.96
130081	SWEETWATER COUNTY FAIR	BUDGET ALLOCATION	153,358.69
130082	SWEETWATER COUNTY FIRE DISTRICT #1	CPR TRAINING	2,050.00
130083	SWEETWATER COUNTY FIRE DISTRICT #1	FIRE PROTECTION	2,700.00
130084	SWEETWATER COUNTY MUSEUM	BUDGET ALLOCATION	29,166.67
130085	TACTICALGEAR.COM	BOOTS	120.00
130086	THE UPS STORE - #3042	SUPPLIES	256.00
130087	TOWN OF WAMSUTTER	UTILITIES	40.60
130088	TUBBS MD LLC, KENNON C	INMATE MEDICAL	6,333.00
130089	U S POSTAL SERVICE (NEOPOST POSTAGE-ON CALL)	POSTAGE	8,000.00

130090	VONAGE BUSINESS	PHONE BILL	1,198.92
130091	WCAA	DUES	290.00
130092	WESTERN WYOMING BEVERAGES	WATER	255.00
130093	WESTFAX INC	FAXES	154.30
130094	WYODATA SECURITY INC	SHREDDING	1,255.00
130095	WYOMING DEPT OF WORKFORCE SERVICES	WORKERS' COMPENSATION	31,634.51
130096	WYOMING MACHINERY COMPANY	PARTS	5,000.35
130097	WYOMING RENTS	RENTAL	115.00
130098	WYOMING RETIREMENT SYSTEM	INTEREST	11.42
130099	WYOMING WASTE SERVICES	UTILITIES	3,742.60
		GRAND TOTAL:	3,090,598.03

[EAL Approval Listing.pdf](#) 

[SIGNED EALS](#) 

C.3) **Approval of Bonds**

Department: Board of County Commissioners

[Cover Page](#) 

[BONDS.pdf](#) 

[SIGNED BONDS](#) 

C.4) **Approval of Monthly Reports**

Department: Board of County Commissioners

[Cover Page](#) 

[MONTHLY REPORTS.pdf](#) 

[SIGNED MONTHLY REPORTS](#) 

C.5) **Approval of Abates-Rebates**

Department: County Assessor

[Cover Page](#) 

[April 21st Meeting.pdf](#) 

TAXPAYER	VALUATION
CROWHEART ENERGY LLC	-139,095
HILCORP ENERGY COMPANY	-5,732
HILCORP ENERGY COMPANY	-709
	-145,536

[SIGNED ABATES REBATES](#) 

C.6) **Approval of Hospital Lab Expenditures**

Department: Board of County Commissioners

[Cover Page](#) 

[HOSPITAL LAB EXPENDITURE- County Voucher - Lab expansion match 6.pdf](#) 

[HOSP LAB- Lab Expansion - Pay App n. 21 - February - P1 Signed.pdf](#) 

[HOSPITAL LAB- Groathouse check 21.pdf](#) 

[SIGNED HOSPITAL LAB EXPENDITURES-VOUCHER](#) 

C.7) **Ratify Approval of the 2025 Edward Byrne Memorial Justice Assistance Grant (JAG) Program Interlocal Agreement**

Department: Grants

[Cover Page](#) 

[2025 JAG.pdf](#) 

C.8) **Request to Restaff Vacant Position in Veterans Service Office - Sublette**

Department: Human Resources

[Cover Page](#) 

[VSO-Sublette.pdf](#) 

[SIGNED REQUEST TO RESTAFF- VSO](#) 

C.9) **Request to Hire Seasonal Election Help**

Department: Human Resources

[Cover Page](#) 

[Seasonal Election Help.pdf](#) 

[SIGNED REQUEST TO RESTAFF- SEASONAL ELECTION JUDGES](#) 

Chairman West requested that the consent agenda be amended to remove the Hospital Maintenance Laboratory Expansion Expenditures, given his employment with Vaughn's Plumbing & Heating.

Island Richards moved to approve. Taylor C. Jones seconded the motion. The motion carried.

Chairman West entertained a motion to approve the Hospital Lab Expansion Expenditures. **Taylor C. Jones so moved. Robb Slaughter seconded the motion.** The motion carried, with Chairman West abstaining, given his employment with Vaughn's Plumbing & Heating, as the work being done is funneled through the hospital via general contractors and subcontractors.

9:40- COUNTY RESIDENT COMMENTS/CONCERNS

Chairman West opened the floor for public comment.

Donna Lee Bobak appeared before the Board to provide testimony regarding the candidates for her replacement and expressed her support for the appointment of Amanda Chetterbock as her successor for the Clerk of the District Court.

County Attorney Danny Erramouspe also expressed support for the Board to consider appointing Amanda Chetterbock to fill the vacancy for Clerk of the District Court.

Assessor Dave Divis appeared before the Board to review the estimated revenue and valuation figures.

Memorial Hospital CCO and Interim CEO Kari Quickenden appeared before the Board to introduce herself and discuss the hospital's leadership transition.

Justin Hilton appeared before the Board to declare his freedom.

Justin Bartlett appeared before the Board to inquire about the documentation required to move forward with the Practical Shooting Club at the county shooting range.

With no further comments, Chairman West closed county resident comments/concerns.

D) ACTION/PRESENTATION ITEMS

- D.1) **9:50- Interview, Selection, and Appointment of the Sweetwater County Clerk of District Court. Following the selection, the Oath of Office will be administered by the Honorable Suzannah G. Robinson**

Department: Board of County Commissioners

[Cover Page](#) 

Chairman West reported that the Sweetwater County Republican Party Central Committee submitted three qualified nominees for the Commission's consideration to fill the unexpired term of the Clerk of District Court: Brooke Adams, Sandi Carter, and Amanda Chetterbock.

Chairman West outlined the procedural steps for the appointment, noting that the Board of County Commissioners had conducted individual interviews with each candidate and that the successful appointee would be sworn in by the Honorable Suzannah G. Robinson.

Chairman West opened the floor for nominations. Taylor C. Jones nominated Amanda Chetterbock. Hearing no further nominations, ***Mary Thoman moved to appoint Amanda Chetterbock to fill the vacancy for the Sweetwater County Clerk of District Court, to serve the remainder of the unexpired term effective immediately through January 1, 2027. Taylor C. Jones seconded the motion.*** Following discussion relative to the process and the high caliber of the candidates, the motion carried.

The Honorable Suzannah G. Robinson administered the Oath of Office to newly appointed Clerk of District Court Amanda Chetterbock.

[SIGNED OATH OF OFFICE- CERTIFICATE OF APPOINTMENT- CLERK OF DISTRICT COURT- AMANDA CHETTERBOCK](#) 

D.2) **[10:25- Mutual Aid Agreement between Carbon County Fire Protection District and Sweetwater County](#)**

Department: Fire Warden

[Cover Page](#) 

[Sweetwater-Carbon MA.pdf](#) 

County Fire Warden Alan Adams appeared before the Board to present the Mutual Aid Agreement between Carbon County Fire Protection District and Sweetwater County.

Chairman West entertained a motion to approve the MOU as presented.

Island Richards moved to approve. Mary Thoman seconded the motion. The motion carried.

[SIGNED MUTUAL AID AGREEMENT BETWEEN CARBON COUNTY FIRE PROTECTION DISTRICT AND SWCO](#) 

D.3) **[10:30- Discussion on Thoman Ranch Road a non-county road located in Sweetwater County](#)**

Department: Public Works

[Cover Page](#) 

[SIGNED RESOLUTION 23-04-EN-01- RESOLUTION APPOINTING VIEWER TO CONSIDER ESTABLISHMENT OF A COUNTY HIGHWAY.pdf](#) 

[Thoman Road Drawing.pdf](#) 

Public Works Director Gene Legerski and Sweetwater County School District #2 (SWCSD#2) Superintendent Scott Cooper appeared before the Board to seek guidance on whether to proceed with the road establishment process as set forth in Resolution 23-04-EN-01.

Mr. Legerski explained that the resolution was initially approved on April 6, 2023; however, the petitioners have not yet completed the three required items stipulated in the resolution. Mr. Legerski further reported that preliminary research identified that there is currently no legal access between the two sections of Bureau of Reclamation (BOR) land along the proposed route.

Superintendent Cooper expressed the District's interest in continuing the Thoman Ranch School and noted that current students are attending and using the facility.

Discussion ensued regarding the legal complexities involved in securing access through federal land and the status of the petitioners' outstanding requirements.

Following the discussion, the Board directed Mr. Legerski to proceed with the next steps in the road establishment process.

D.4) **[10:40- Award of 2026 Paint Striping Project](#)**

Department: Public Works

[Cover Page](#) 

[Letter to Commissioners on Award 2026 Paint Striping Project.pdf](#) 

[2026 Paint Striping - Notice of Award.pdf](#) 

Public Works Director Gene Legerski appeared before the Board to present the bid results for the FY2026 Sweetwater County Paint Striping Project following the April 3, 2026, bid opening.

Chairman West entertained a motion to award the bid for the FY2026 Sweetwater County Paint Striping Project to S&L Industrial in the sum of \$360,032.00 and authorize the Chairman to sign all necessary project documents.

Island Richards moved to approve. Taylor C. Jones seconded the motion. The motion carried.

[SIGNED NOTICE OF AWARD- 2026 PAINT STRIPING PROJECT- VARIOUS ROADS](#) 

D.5) [10:45- Award of the 2026 CMAQ Project](#)

Department: Public Works

[Cover Page](#) 

[Letter to Commissioners to award 26 CMAQ Project.pdf](#) 

[2026 CMAQ - Notice of Award.pdf](#) 

Public Works Director Gene Legerski appeared before the Board to present the bid results for the FY2026 CMAQ Project following the April 3, 2026, bid opening.

Chairman West entertained a motion to award the bid for the FY2026 CMAQ Dust Control Project to EnviroTech Services, LLC, in the sum of \$978,128.00 and authorize the Chairman to sign all necessary project documents.

Robb Slaughter moved to approve. Taylor C. Jones seconded the motion. The motion carried.

[SIGNED NOTICE OF AWARD- 2026 CMAQ DUST CONTROL PROJECT](#) 

D.6) [10:50- Discussion on turning all Parks and Recreation R&PP Leases into Land Patents](#)

Department: Public Works

[Cover Page](#) 

Public Works Director Gene Legerski appeared before the Board to discuss the transition of Recreation and Public Purposes (R&PP) leases into permanent Land Patents. Mr. Legerski outlined that converting these leases would secure long-term site control for the County. The following properties were identified for the patent application process:

1. Archery Complex: R&PP Lease WYW81100 (Expires January 2034)
2. Shooting Complex: R&PP Lease WYW128014 (Expires March 2039)
3. Trap Club & Crossroads Park: R&PP Lease WYW87200 (Expires 2036)

Following discussion, the Board directed staff to start working on Land Patent applications for Parks and Recreation R&PP Leases.

D.7) [11:00- Re-appointment of Commissioner Slaughter to serve on the Specific Purpose Tax Joint Powers Board](#)

Department: Board of County Commissioners

[Cover Page](#) 

Due to being ahead of schedule, Chairman West called for a ten-minute break.

Commissioner Slaughter informed the Board that three term limits on the Specific Purpose Tax (SPT) Board are expiring and requested that the Board reappoint him.

Chairman West entertained a motion to re-appoint Commissioner Slaughter to serve on the Specific Purpose Tax Board for a three-year term.

Taylor C. Jones moved to approve. Island Richards seconded the motion. The motion carried.

D.8) [11:05- Migration Corridor Update](#)

Department: Board of County Commissioners

[Cover Page](#) 

Commissioner Slaughter provided an update on the Migration Corridor Working Group's ongoing deliberations. The discussion centered on the potential designation of the Sublette Pronghorn Migration Corridor, which encompasses land within Teton, Sublette, Lincoln, and Sweetwater Counties.

Commissioner Slaughter reported that the Working Group has received favorable comments from local stakeholders on the proposed corridor scope. The Board discussed aligning corridor designations with traditional migration paths. Commissioner Slaughter explained that the focus remains on avoiding unnecessary restrictions on critical local sectors, including agriculture, energy development, and private property rights.

Commissioner Slaughter stated that the Working Group will continue to evaluate the technical logic provided by the Wyoming Game and Fish Department for each specific segment of the corridor before making a final recommendation to the Governor.

The Board discussed that designations should prioritize the balance between wildlife conservation efforts and the valid existing rights of local industry and landowners. Commissioner Slaughter shared that socioeconomic impacts remain a primary consideration as the process moves forward.

COMMISSIONER COMMENTS

Commissioner Jones

Due to being ahead of schedule, Chairman West rearranged the agenda to allow the Commissioners to provide their comments.

Commissioner Jones shared that he met with Memorial Hospital of Sweetwater County CFO Tami Love and CCO/Interim CEO Kari Quickenden to review the hospital's budget and expressed appreciation for the time and effort dedicated to the FY27 budget development process. Commissioner Jones reported that he attended the Memorial Hospital Quality Committee meeting and formally thanked Irene Richardson for her 41 years of dedicated service to the hospital and

wished her well in her future endeavors.

Commissioner Jones reported that he attended the legislative report hosted by the Rock Springs Chamber of Commerce, the Joint Telecom Board, where Board Member Marty Corrolla announced his resignation, the GOP Quarterly meeting, the Sweetwater County Republican Party's Special meeting, and expressed his appreciation to all the candidates who applied for the Sweetwater County Clerk of District Court position, and the Conversation with the Commissioners Town Hall.

Commissioner Jones further shared that he joined Chairman West, Planner Kassidee Brown, and Land Use Director Eric Bingham to discuss the RMP in preparation for the upcoming cooperators meeting.

Commissioner Jones shared that he has worked extensively on the budget.

Chairman West

Chairman West reported that he has worked with staff regarding the Resource Management Plan Amendment Process in preparation for the upcoming cooperators meeting.

Chairman West explained that the BLM Local Field Office has requested an update to the RMP Amendment Process MOU and recommended that the Board take action with formal ratification to follow at the May 5, 2026, Board of County Commissioners meeting. Chairman West entertained a motion to approve the MOU between the United States Department of the Interior Bureau of Land Management Rock Springs Field Office and the Sweetwater County Board of County Commissioners for the preparation of the National Environmental Policy Act (NEPA) Document for the Rock Springs Resource Management Plan Amendment Environmental Assessment, appointing Land Use Director Eric Bingham as the primary contact and himself as the secondary contact. **Commissioner Jones moved to approve. Commissioner Thoman seconded the motion.** The motion carried.

Chairman West reported attending the GOP Quarterly meeting, the Sweetwater County Republican Party's Special meeting, and the Conversation with the Commissioners Town Hall.


Chairman West shared that he has worked extensively on the budget.

Chairman West explained that he has had various conversations with Young at Heart Senior Citizens Board members regarding the budget and concerns about the MOU, and continues to work on the MOU between Sweetwater County and the Events Complex concerning Historic Horse Racing.

Chairman West informed the Board of the Bureau of Reclamation's (BOR) intention to release 1 million acre-feet of water from April 2026 through 2027, as mandated by existing drought agreements.

Chairman West noted that he spoke with Public Works Director Gene Legerski regarding damage sustained at Cross Roads Park. Chairman West also took a moment to commend staff and bystanders who assisted a gentleman who had recently fallen at the county building.

Chairman West announced that he will be out of town from April 24, 2026, through May 1, 2026. In his absence, he appointed Commissioner Richards to serve as Acting Chairman.

[SIGNED MOU BETWEEN THE US DPT OF THE INTERIOR BLM RS FIELD OFFICE AND THE SWCO BOCC](#) 

Commissioner Slaughter

Commissioner Slaughter reported that the Green Belt Task Force is finalizing an MOU with the City of Green River, developing a new travel brochure, updating the city map, applying for a city service grant, and actively recruiting volunteers and board members. Commissioner Slaughter shared that the Skyline Trail grand opening is scheduled for May 16, 2026.

Commissioner Slaughter conducted the Specific Purpose Tax Joint Powers Board meeting and shared that total sales tax collections have reached \$51,979,600.65. Commissioner Slaughter shared that he met with City of Green River Grants Manager Ryan Rust to discuss that all entities remain on track to receive their full voter-approved tax allocations.

Commissioner Slaughter reported that he attended the STAR Transit Board, noting that ridership has increased 57%, the Sublette Antelope Migration Corridor planning sessions with the Governor's Office, Wyoming Game and Fish Department, and the Wyoming Outdoor Council to prepare for the recommendation phase, the Republican Precinct Committee, and the Conversation with the Commissioners Town Hall.

Commissioner Slaughter shared that he met with Treasurer Mark Cowen and Land Use Director Eric Bingham regarding various county issues and that he continues preliminary work on the FY27 budget.

Commissioner Thoman

Commissioner Thoman reported that she attended the White Mountain Library remodel meeting room open house, the Library Board, where they reviewed the budget and announced that board member Karen Lackey has resigned, the Conversation with the Commissioners Town Hall, and the Sweetwater County Republican Party's special meeting.

Commissioner Thoman shared information about the book *Women Shaping the West* by Lindsey Linton Buk, which features local figures Bernadine Craft, Hillary Walrath, and her mother, as a sheep rancher, and noted that the Library Board is discussing hosting a book signing.

Commissioner Thoman shared that she went on an aerial tour of the county, covering Farson, Rock Springs, Adobe Town, Little Prospects, and the Eden Reservoir.

Commissioner Thoman shared that she assisted the Conservation District in manning their booth at the Home and Garden Show to provide education and outreach to the public.

Commissioner Thoman provided an overview of her upcoming schedule.

Commissioner Richards

Commissioner Richards reported that he attended the Sweetwater County Outdoor Recreation Collaborative meeting, where they received project presentations and discussed support for trust fund grants, the Power Coalition, the Rock Springs Chamber Luncheon, followed by the legislative report later that evening, the WCCA's Forest Service reorganization discussion, the Nuclear Energy Emerging Issues forum, and the Conversation with the Commissioners Town Hall.

Commissioner Richards further reported his participation in the GOP quarterly meeting and the Sweetwater County Republican Party's special meeting.

Commissioner Richards reported that he attended a special Southwest Counseling Service (SCS) Board meeting, where Third Horizons presented the results of the community needs assessment. Commissioner Richards explained that the report identified significant shortages in local behavioral health care, noting that Sweetwater County has only three psychiatric physicians per 100,000 residents. Commissioner Richards shared that statistics showed the county has the highest drug overdose mortality rate in the state and a suicide rate more than double the national average. Commissioner Richards announced that a new permanent director for SCS has been selected and will be announced soon.

Commissioner Richards provided an overview of his upcoming schedule.

D.9) [11:15- Little Snake River Conservation District Update](#)

Department: Board of County Commissioners

[Cover Page](#) 

[2026 Commission.pdf](#) 

Natural Resource Assistant Coordinator for the Little Snake River Conservation District (LSRCD), Dawn Arnell, appeared before the Board to provide a comprehensive update on the District's ongoing initiatives within Sweetwater County.

Ms. Arnell highlighted the District's commitment to sustainable land and water management through the small water projects, solar conversions, fencing initiatives, and collaborative partnerships.

Little Snake Conservation District Chairman Jack Cobb and Natural Resource Coordinator Larry Hicks addressed the Board regarding the importance of the mill levy in providing vital natural resource services that benefit public lands and wildlife, support the local economy, and leverage local funds to successfully apply and secure significant federal and state grants, which also allows them to attract and retain qualified professionals to manage complex conservation projects.

The Commission expressed appreciation to the District for the comprehensive update.

D.10) [11:35- National Library Week Proclamation](#)

Department: Other

[Cover Page](#) 

[National Library Week 2026 Proclamation -- BOCC.pdf](#) 

Library Director Lindsey Travis, along with Managers Constance Potts and Sheri Angelovich, appeared before the Board to present the National Library Week 2026 Proclamation.

Ms. Travis provided an update on the various activities and programs taking place throughout the Sweetwater County Library System and highlighted that the local branches continue to serve as vital hubs for learning, digital access, and community engagement.

Chairman West read the proclamation into the record, recognizing the role that libraries play in the community.

Chairman West entertained a motion to approve the Proclamation as presented.

Mary Thoman moved to approve. Taylor C. Jones seconded the motion. The motion carried.

[SIGNED NATIONAL LIBRARY WEEK 2026 PROCLAMATION](#) 

D.11) [11:40- SW WY Regional Airport AIP Entitlement Transfer Agreements](#)

Department: Other

[Cover Page](#) 

[FY26 RKS to LAR Transfer Agreement- unsigned.pdf](#) 

[FY26 RKS to SHR Transfer Agreement-unsigned.pdf](#) 

Southwest Wyoming Regional Airport Director Devon Brubaker appeared before the Board to present the Airport Improvement Program (AIP) Entitlement Transfer Agreements.

Mr. Brubaker explained that these transfers are administrative and facilitated by the Federal Aviation Administration (FAA). Mr. Brubaker noted that the airports in Sheridan and Laramie had previously transferred their prior-year entitlements to the Southwest Wyoming Regional Airport to support the terminal construction project.

Mr. Brubaker explained that the current agreements involve transferring Southwest Wyoming Regional Airport's FY2026 entitlements back to Sheridan and Laramie as a "repayment" for earlier assistance. Mr. Brubaker clarified that no actual funds are transferred between the parties, as the adjustments are managed internally by the FAA. Mr. Brubaker confirmed that this action represents the final round of entitlement transfers related to the terminal project.

Chairman West entertained a motion to approve the transfer of \$1,054,534 in Federal Aviation Administration Airport Improvement Program Entitlement Funds to the Laramie Regional Airport and to authorize the Chairman to execute said transfer. **Island Richards moved to approve. Taylor C. Jones seconded the motion.** The motion carried.

Chairman West entertained a motion to approve the transfer of \$245,466 in Federal Aviation Administration Airport Improvement Program Entitlement Funds to the Sheridan Regional Airport and to authorize the Chairman to execute said transfer. **Island Richards moved to approve. Mary Thoman seconded the motion.** The motion carried.

12:15- EXECUTIVE SESSION

1. Real Estate

2. Personnel

Chairman West entertained a motion to enter into executive session for real estate and personnel purposes. **Taylor C. Jones moved to approve. Robb Slaughter seconded the motion.** The motion carried.

Chairman West entertained a motion to exit the executive session and reconvene the meeting, explaining that action was not required. **Taylor C. Jones moved to approve. Island Richards seconded the motion.** The motion carried.

ADJOURN

There being no further business to come before the Board of County Commissioners this day, the meeting was adjourned subject to the call of the Chairman. This meeting is available on the Sweetwater County YouTube channel and the County website. Links for specific meetings are available on the County website. County Clerk Office Manager/Executive Assistant to the Board of County Commissioners, Sally Shoemaker, respectfully submitted the minutes.

2:00- BUDGET WORKSHOP

FY27 - Budget Workshop

Department: County Clerk

[Cover Page](#) 

[FY27 - Work Session - 4.21.26.pdf](#) 

Chairman West called the FY27 Budget Workshop to order. The purpose of the workshop was to conduct a preliminary review of the Fiscal Year 2027 budgetary development process.

Accounting Specialist Rebecca Romero appeared before the Board to provide an update on the current status of the FY27 budget development process. Ms. Romero clarified that the budget remains in its early stages and that a complete financial picture for the upcoming fiscal year is not yet available. Ms. Romero explained that the intent of the workshop was to focus on payroll impacts

and to provide an opportunity for early dialogue and information sharing between staff and the Commission.

Following a discussion regarding the timeline for receiving outstanding departmental requests, preliminary figures and impacts for potential COLAs, the potential removal of allocated funding for unfilled positions, the need for budgetary reductions, and the established schedule for future workshops, Chairman West adjourned the workshop.

ATTEST:

Cynthia L. Swenson, County Clerk

THE BOARD OF COUNTY COMMISSIONERS
OF SWEETWATER COUNTY, WYOMING

Keaton D. West, Chairman

Island Richards, Member

Taylor C. Jones, Member

Robb Slaughter, Member

Mary E. Thoman, Member



MEETING REQUEST FORM

Meeting Date Requested: May 5, 2026	Contact Phone and E-mail: sanchezj@sweetwatercountywy.gov
Presenters Name, Title and Name of Organization: Joe Sanchez, Lead Appraisal Technician, County Assessor,	Exact Wording for Agenda: Approval of Abates-Rebates
Preference of Placement on Agenda & Amount of Time Requested for Presentation: n/a	Will there be handouts? (If yes, include with meeting request form) No
Will handouts require SIGNATURES? No SHOULD THE ITEM BE MARKED CONFIDENTIAL? No	If you are submitting a Resolution or Proclamation, please forward in Word format to: shoemakers@sweetwatercountywy.gov
Additional Information:	
Attachments: May 5th Meeting.pdf	

INSTRUCTIONS:

- All requests to be added to the agenda, along with handouts and original documents to be signed, must be submitted in writing on the “Meeting Request Form” by Tuesday at 10:00 a.m. prior to the scheduled meeting and returned in person or electronically to Administrative Assistant Sally Shoemaker at: shoemakers@sweetwatercountywy.gov
If your handout is not accompanied with the request, your request may be dismissed and you may reschedule for the next meeting provided the handout(s) are received.
- If you are presenting a **Resolution or Proclamation**, it must be submitted in Word Format and emailed to: shoemakers@sweetwatercountywy.gov
- As always, if you are unable to attend the meeting after being placed onto an agenda, please send a representative in your place or your item may be rescheduled.
- In order to determine placement on the agenda, please review the county website

sweetwatercountywy.gov on Thursday afternoon by clicking “Commissioner's Agenda”.

- If a request to be placed on an agenda is received **AFTER** the deadline, you will be considered for the next meeting date.

The Board of County Commissioners meets in regular session the first and third Tuesday of every month.

The meetings are open and the public is invited to attend.

The meetings are held in the commission meeting room:

80 West Flaming Gorge Way

Meeting Room #115

Green River, Wyoming

[May 5th Meeting.pdf](#)

Authorization for Abate/Rebate of Ad Valorem Taxes

MAY 5TH, 2026 MEETING

NOVC	TAXPAYER	ACCOUNT	TAX DIST	VALUATION	TAX YEAR	ADJUSTMENTS	REASON	A/R NUMBER
2026-0284	HILCORP ENERGY COMPANY	154368	200	-104,031	2023	-6,809.77	DOR	5126
2026-0287	URBAN OIL & GAS GROUP LLC	151739	102	-144,043	2025	-10,816.77	DOR	5226
2026-0287	URBAN OIL & GAS GROUP LLC	151740	200	-45,387	2025	-2,999.81	DOR	5326
2026-0288	URBAN OIL & GAS GROUP LLC	151740	200	-1,490	2024	-98.40	DOR	5426
2026-0295	URBAN OIL & GAS GROUP LLC	156657	113	-7,549	2024	-528.01	DOR	5526
2026-0295	URBAN OIL & GAS GROUP LLC	151740	200	-25,404	2024	-1,677.60	DOR	5626
2026-0298	WEXPRO COMPANY	156652	213	-11,239	2023	-713.22	DOR	5726
2026-0299	HILCORP ENERGY COMPANY	154368	200	-36	2023	-2.36	DOR	5826
			TOTAL	-339,179		-23,645.94		

THE BOARD OF COUNTY COMMISSIONERS
OF SWEETWATER COUNTY, WYOMING

Keaton D. West, Chariman

Taylor C Jones, Memeber

Island Richards, Member

Robert D. Slaughter, Member

Mary E. Thoman, Member

ATTEST:

Cynthia L. Swenson, County Clerk



MEETING REQUEST FORM

Meeting Date Requested: May 5, 2026	Contact Phone and E-mail: williamsk@sweetwatercountywy.gov
Presenters Name, Title and Name of Organization: Treasurer	Exact Wording for Agenda: Approval of Bonds
Preference of Placement on Agenda & Amount of Time Requested for Presentation: 5 Min	Will there be handouts? (If yes, include with meeting request form) Yes
Will handouts require SIGNATURES? Yes SHOULD THE ITEM BE MARKED CONFIDENTIAL? No	If you are submitting a Resolution or Proclamation, please forward in Word format to: shoemakers@sweetwatercountywy.gov
Additional Information:	
Attachments: Authorization for Bonds.pdf	

INSTRUCTIONS:

- All requests to be added to the agenda, along with handouts and original documents to be signed, must be submitted in writing on the “Meeting Request Form” by Tuesday at 10:00 a.m. prior to the scheduled meeting and returned in person or electronically to Administrative Assistant Sally Shoemaker at: shoemakers@sweetwatercountywy.gov
****If your handout is not accompanied with the request, your request may be dismissed and you may reschedule for the next meeting provided the handout(s) are received.****
- If you are presenting a **Resolution or Proclamation**, it must be submitted in Word Format and emailed to: shoemakers@sweetwatercountywy.gov
- As always, if you are unable to attend the meeting after being placed onto an agenda, please send a representative in your place or your item may be rescheduled.
- In order to determine placement on the agenda, please review the county website sweetwatercountywy.gov on Thursday afternoon by clicking “Commissioner's Agenda”.

- If a request to be placed on an agenda is received **AFTER** the deadline, you will be considered for the next meeting date.

The Board of County Commissioners meets in regular session the first and third Tuesday of every month.

The meetings are open and the public is invited to attend.

The meetings are held in the commission meeting room:

80 West Flaming Gorge Way

Meeting Room #115

Green River, Wyoming

[Authorization for Bonds.pdf](#)

Approval of Bonds
OFFICIAL BOND AND OATH
5-5-2026

<u>NAME</u>	<u>OFFICE</u>	<u>BOND AMOUNT</u>
Ashley Hopkin	Town Of Bairoil	\$75,000
Amanda Chetterbock	County Of Sweetwater	\$100,000

THE BOARD OF COUNTY COMMISSIONERS
FOR SWEETWATER COUNTY, WYOMING

Keaton D. West, Chairman

Taylor C. Jones

Island Richards, Commissioner

ATTEST:

Cynthia L. Swenson, County Clerk

Robert D. Slaughter, Commissioner

Mary E. Thoman, Commissioner



MEETING REQUEST FORM

Meeting Date Requested: May 5, 2026	Contact Phone and E-mail: 307-872-3754
Presenters Name, Title and Name of Organization: Accounting	Exact Wording for Agenda: Approval of County Vouchers/Warrants Expenditure Approval Listing (EAL) and Commissioner Report
Preference of Placement on Agenda & Amount of Time Requested for Presentation: 5 Minutes	Will there be handouts? (If yes, include with meeting request form) Yes
Will handouts require SIGNATURES? Yes SHOULD THE ITEM BE MARKED CONFIDENTIAL? No	If you are submitting a Resolution or Proclamation, please forward in Word format to: shoemakers@sweetwatercountywy.gov
Additional Information:	
Attachments: Commissioner Report 05-05-2026.pdf EAL Approval Listing.pdf	

INSTRUCTIONS:

- All requests to be added to the agenda, along with handouts and original documents to be signed, must be submitted in writing on the “Meeting Request Form” by Tuesday at 10:00 a.m. prior to the scheduled meeting and returned in person or electronically to Administrative Assistant Sally Shoemaker at: shoemakers@sweetwatercountywy.gov
*****If your handout is not accompanied with the request, your request may be dismissed and you may reschedule for the next meeting provided the handout(s) are received.*****
- If you are presenting a **Resolution or Proclamation**, it must be submitted in Word Format and emailed to: shoemakers@sweetwatercountywy.gov
- As always, if you are unable to attend the meeting after being placed onto an agenda, please send a representative in your place or your item may be rescheduled.

- In order to determine placement on the agenda, please review the county website sweetwatercountywy.gov on Thursday afternoon by clicking “Commissioner's Agenda”.
- If a request to be placed on an agenda is received **AFTER** the deadline, you will be considered for the next meeting date.

The Board of County Commissioners meets in regular session the first and third Tuesday of every month.

The meetings are open and the public is invited to attend.

The meetings are held in the commission meeting room:

80 West Flaming Gorge Way

Meeting Room #115

Green River, Wyoming

[Commissioner Report 05-05-2026.pdf](#)

[EAL Approval Listing.pdf](#)

5/5/2026

WARRANT NO.s	PAYEE	DESCRIPTION	AMOUNT
130243 & 49912	EMPLOYEES AND PAYROLL VENDORS	PAYROLL RUN	12,395.62
49905	REDI SERVICES LLC	RESTROOMS	2,170.00
49906	REILLY, CARLA SULLIVAN	FEES	2,984.75
49907	SOUTHWEST COUNSELING SERVICE	EXAMS/GRANT EXPENSES	17,602.73
49908	ROBERT A SPENCE	FEES	1,000.00
49909	STAFFORD, NANCY	MILEAGE/TONER	942.85
49910	SWCO CONSERVATION DISTRICT	BUDGET ALLOCATION	11,026.26
49911	TITAN CONSTRUCTION AND RESTORATION LLC	GRANT EXPENSES/CONTRACT	25,077.48
49913	HAMM-HILLS, LAURA J	TRANSCRIPTIONS	801.80
49914	SOUTHWEST COUNSELING SERVICE	TREATMENT COURT SERVICES	20,700.00
49915	SWEETWATER FAMILY RESOURCE CENTER	GRANT EXPENSES	9,871.01
130100	AFFORDABLE FUNERAL SUPPLY LLC	STOCK	1,051.72
130101	ALBANY COUNTY SHERIFFS OFFICE	FEES	100.00
130102	ALL WEST COMMUNICATIONS	TV'S	254.47
130103	ALSCO UNIFORMS	SERVICES	73.85
130104	AMERIGAS PROPANE LP	RENTAL	205.57
130105	AT&T MOBILITY	CRADLE POINTS	1,254.15
130106	BOYS & GIRLS CLUB OF SWEETWATER CO	BUDGET ALLOCATION	1,125.00
130107	BOYS 'N BERRYS LLC	TOOLS	30.00
130108	BRIDGER VALLEY ELECTRIC ASSN	UTILITIES	242.95
130109	BRIDGERLAND CARQUEST	PARTS/SUPPLIES	1,500.72
130110	C&A TOOLS LLC	TOOLS	134.96
130111	CARDMEMBER SERVICE	MEALS/DUES	160.23
130112	CASTILLON D.D.S. LLC, A. BRYCE	INMATE DENTAL	1,480.00
130113	CITY OF ROCK SPRINGS	RENT	688.10
130114	CJ SIGNS	REFLECTIVE #S	960.00
130115	CLEARVIEW IMPROVEMENT & SERVICE DISTRICT	UTILITIES	216.32
130116	COMMUNICATION TECHNOLOGIES INC	RENT	175.00
130117	CONTINENTAL BATTERY SYSTEMS	BATTERIES	750.79
130118	CUMMINS SALES AND SERVICES	MAINTENANCE/BLOCK HEATER/BATTERY	7,313.03
130119	DECKER AUTO GLASS/THE GLASS WAREHOU	WINDSHIELD	265.00
130120	DELL MARKETING L P	MONITORS/LICENSES/SUPPORT	27,073.99
130121	DELTA DENTAL	PREMIUMS/CLAIMS	30,790.97
130122	DIVIS, DAVID S	MILEAGE	73.95
130123	EMPLOYERS COUNCIL SERVICES INC	DUES	7,350.00
130124	FIRST CHOICE FORD	REPAIR	813.35
130125	FLEETPRIDE	PARTS	51.99
130126	FLOYD'S TRUCK CENTER	PARTS	79.24
130127	FREMONT MOTOR ROCK SPRINGS INC	PARTS	1,545.44
130128	GRAINGER	PARTS	44.31
130129	GRANITE OILFIELD SERVICES INC	HAULING	5,874.00
130130	GREEN RIVER ACE HARDWARE	SUPPLIES	48.85
130131	HCC LIFE INSURANCE COMPANY	FEES	81,728.32
130132	ISI WATER CHEMISTRIES	SERVICE	881.11
130133	JME FIRE & HOIST PROTECTION INC	INSPECTION	1,751.02
130134	KONE PASADENA	MAINTENANCE	4,796.28
130135	LEIBEE PRECISION MACHINE	SUPPLIES	160.00
130136	LEWIS & LEWIS	ROAD BASE/CONTRACT	184,744.71
130137	LONGHORN CONSTRUCTION INC	SERVICES	1,853.50
130138	MOUNTAINLAND SUPPLY COMPANY	PARTS	889.34
130139	NAPA AUTO PARTS UNLIMITED	PARTS	259.44
130140	NET TRANSCRIPTS INC	TRANSCRIPTS	319.74
130141	NORTH SWEETWATER WATER AND SEWER DISTRICT	UTILITIES	60.00
130142	PACIFIC STEEL & RECYCLING	MATERIALS	68.19
130143	PT HOSE & BEARING	PARTS	93.36
130144	QUILL CORPORATION	Toner	229.88
130145	R & R PRODUCTS INC	TIRES	296.00
130146	REAL KLEEN JANITORIAL	CLEANERS	492.00
130147	RESOLUT	CONTRACT	1,776.60
130148	ROCK SPRINGS ACE HARDWARE	SUPPLIES/PARTS	108.94
130149	ROCKY MTN POWER	UTILITIES	13,050.22
130150	SHADOW MOUNTAIN WATER OF WYOMING INC	RENTAL	13.50
130151	SKAGGS COMPANIES INC	CARRIER/NAMETAPE	372.95
130152	SMYTH PRINTING INC	ENVELOPES	320.96
130153	STRODE FORENSICS PLLC	AUTOPSIES	1,110.00
130154	SUMMIT FIRE & SECURITY LLC	CLOUDLINK	1,659.00
130155	SWEETWATER CO CHILD DEVELOPMENT CENTER	REIMBURSEMENT	11,506.98
130156	SWEETWATER COUNTY INSURANCE	PREMIUMS	539,478.96
130157	SWEETWATER PLUMBING & HEATING	PARTS	131.75
130158	SWEETWATER TRANSIT AUTHORITY	BUDGET ALLOCATION	23,150.00
130159	THE LINCOLN NATIONAL LIFE INSURANCE COMPANY	PREMIUMS	23,789.59
130160	THE TIRE DEN INC	REPAIR	19.95
130161	THE UPS STORE - #3042	SHIPPING	19.94
130162	THOMSON REUTERS-WEST PAYMENT CENTER	SUBSCRIPTION	2,676.55
130163	TOWN OF WAMSUTTER	FIRE PROTECTION	6,600.00
130164	TOWN OF WAMSUTTER	FIRE PROTECTION	3,300.00
130165	TREVIPAY - WALMART	SNACKS	17.28
130166	UMR INC	FEES	16,345.92
130167	UNION TELEPHONE COMPANY INC	PHONE BILL	903.13
130168	VISION SERVICE PLAN	PREMIUMS	9,756.07
130169	WESTERN WYOMING COMMUNITY COLLEGE	TRAINING	390.00
130170	WHISLER CHEVROLET COMPANY	PARTS	407.11
130171	WYOMING MACHINERY COMPANY	SERVICE/MAINTENANCE	1,568.45
130172	WYOMING TRUCKS & CARS	RUNNING BOARDS	1,334.00
130173	WYOMING WASTE SERVICES	UTILITIES	87.04
130174	YOUNG AT HEART CENTER	GRANT EXPENSES/BUDGET ALLOCATION	12,678.00
130175	ONE TIME VENDOR	JURY FEES	51.75
130176	ONE TIME VENDOR	JURY FEES	30.00
130177	ONE TIME VENDOR	JURY FEES	51.75
130178	ONE TIME VENDOR	JURY FEES	51.75
130179	ONE TIME VENDOR	JURY FEES	51.75
130180	ONE TIME VENDOR	JURY FEES	51.75
130181	ONE TIME VENDOR	JURY FEES	30.00
130182	ONE TIME VENDOR	JURY FEES	51.75
130183	ONE TIME VENDOR	JURY FEES	103.50
130184	ONE TIME VENDOR	JURY FEES	90.00
130185	ONE TIME VENDOR	JURY FEES	51.75

130186	ONE TIME VENDOR	JURY FEES	88.00
130187	ONE TIME VENDOR	JURY FEES	51.75
130188	ONE TIME VENDOR	JURY FEES	102.50
130189	ONE TIME VENDOR	JURY FEES	51.75
130190	ONE TIME VENDOR	JURY FEES	51.75
130191	ONE TIME VENDOR	JURY FEES	30.00
130192	ONE TIME VENDOR	JURY FEES	51.75
130193	ONE TIME VENDOR	JURY FEES	60.00
130194	ONE TIME VENDOR	JURY FEES	51.75
130195	ONE TIME VENDOR	JURY FEES	155.25
130196	ONE TIME VENDOR	JURY FEES	51.75
130197	ONE TIME VENDOR	JURY FEES	51.75
130198	ONE TIME VENDOR	JURY FEES	155.25
130199	ONE TIME VENDOR	JURY FEES	30.00
130200	ONE TIME VENDOR	JURY FEES	51.75
130201	ONE TIME VENDOR	JURY FEES	30.00
130202	ONE TIME VENDOR	JURY FEES	30.00
130203	ONE TIME VENDOR	JURY FEES	51.75
130204	ONE TIME VENDOR	JURY FEES	51.75
130205	ONE TIME VENDOR	JURY FEES	155.25
130206	ONE TIME VENDOR	JURY FEES	51.75
130207	ONE TIME VENDOR	JURY FEES	51.75
130208	ONE TIME VENDOR	JURY FEES	51.75
130209	ONE TIME VENDOR	JURY FEES	30.00
130210	ONE TIME VENDOR	JURY FEES	51.75
130211	ONE TIME VENDOR	JURY FEES	90.00
130212	ONE TIME VENDOR	JURY FEES	51.75
130213	ONE TIME VENDOR	JURY FEES	155.25
130214	ONE TIME VENDOR	JURY FEES	102.50
130215	ONE TIME VENDOR	JURY FEES	51.75
130216	ONE TIME VENDOR	JURY FEES	51.75
130217	ONE TIME VENDOR	JURY FEES	155.25
130218	ONE TIME VENDOR	JURY FEES	30.00
130219	ONE TIME VENDOR	JURY FEES	155.25
130220	ONE TIME VENDOR	JURY FEES	155.25
130221	ONE TIME VENDOR	JURY FEES	30.00
130222	ONE TIME VENDOR	JURY FEES	30.00
130223	ONE TIME VENDOR	JURY FEES	51.75
130224	ONE TIME VENDOR	JURY FEES	30.00
130225	ONE TIME VENDOR	JURY FEES	155.25
130226	ONE TIME VENDOR	JURY FEES	51.75
130227	ONE TIME VENDOR	JURY FEES	51.75
130228	ONE TIME VENDOR	JURY FEES	51.75
130229	ONE TIME VENDOR	JURY FEES	51.75
130230	ONE TIME VENDOR	JURY FEES	51.75
130231	ONE TIME VENDOR	JURY FEES	90.00
130232	ONE TIME VENDOR	JURY FEES	51.75
130233	ONE TIME VENDOR	JURY FEES	30.00
130234	ONE TIME VENDOR	JURY FEES	51.75
130235	ONE TIME VENDOR	JURY FEES	51.75
130236	ONE TIME VENDOR	JURY FEES	51.75
130237	ONE TIME VENDOR	JURY FEES	90.00
130238	ONE TIME VENDOR	JURY FEES	51.75
130239	ONE TIME VENDOR	JURY FEES	102.50
130240	ONE TIME VENDOR	JURY FEES	30.00
130241	ONE TIME VENDOR	JURY FEES	51.75
130242	ONE TIME VENDOR	JURY FEES	30.00
130244	ALSCO UNIFORMS	SERVICES	78.28
130245	AMAZON CAPITAL SERVICES INC	MICROPHONE/TOOLBAG/OFFICE SUPPLIES/PARTS/CHAIRS/ZIP TIES/VIDEO CONFERENCE SYSTEM/OVERHEAD DOOR OPENERS/NURSING SCOPE/CAT6 KEYSTONE JACKS/CREDIT	4,430.74
130246	APPLICANTPRO HOLDINGS, LLC	SUBSCRIPTION	19.00
130247	BEST WESTERN - RAMKOTA HOTEL CASPER	LODGING	108.00
130248	BOB BARKER COMPANY INC	COMMISSARY	289.80
130249	CARDMEMBER SERVICE - 6379	POSTAGE	275.15
130250	CDW GOVERNMENT	SCANNER ROLLERS	270.66
130251	CITY OF GREEN RIVER	RENT	350.00
130252	CLIMB WYOMING	GRANT EXPENSES	12,500.00
130253	ENBRIDGE GAS UT WY ID	UTILITIES	16,920.07
130254	GRAINER	PARTS	12,619.70
130255	HAMPTON INN & SUITES	LODGING	220.00
130256	HILTON GARDEN INN - LARAMIE	LODGING	253.30
130257	HOMAX OIL SALES INC	GUARDOL/NOAT/MEGAPLEX	609.10
130258	HOME DEPOT CREDIT SERVICES	REPAIR/SUPPLIES	759.38
130259	IMA INC	FEES	791.52
130260	TAMERA KENDRICK	MILEAGE	332.05
130261	KUBL GROUP LLC	SECURITY MAINTENANCE	34,900.00
130262	MCKESSON MEDICAL-SURGICAL GOVERNMENT SOLUTIONS LLC	MEDICAL SUPPLIES	70.91
130263	MEMORIAL HOSPITAL CLINIC	PRE-EMPLOYMENT	555.00
130264	MEMORIAL HOSPITAL OF SWEETWATER CO	TITLE 25	9,776.45
130265	NAPA AUTO PARTS UNLIMITED	PARTS	253.18
130266	OXYGEN FORENSICS INC	SUBSCRIPTION	3,695.00
130267	PT HOSE & BEARING	PARTS	11.00
130268	QUILL CORPORATION	STAMPS	77.98
130269	R AND D SWEEPING AND ASPHALT MAINTENANCE LC	CONTRACT	35,098.70
130270	REAL KLEEN JANITORIAL	CLEANERS	151.80
130271	RESTAURANT & STORE EQUIPMENT CO	DISHWASHER	18,482.54
130272	ROCKY MTN POWER	UTILITIES	3,565.02
130273	SHADOW MOUNTAIN WATER OF WYOMING INC	WATER	32.00
130274	SHAMROCK LABELS	MEDICATION CRADS	464.55
130275	SKAGGS COMPANIES INC	PANTS	50.00
130276	SMITH POWER PRODUCTS INC	PARTS	217.58
130277	SUMMIT FOOD SERVICE LLC	INMATE MEALS	37,328.37
130278	SWEETWATER CO MEMORIAL HOSPITAL	LAB EXPENDITURES	316,222.81
130279	SWEETWATER TRANSIT AUTHORITY	GRANT EXPENSES	675.00
130280	THE MASTER'S TOUCH LLC	POSTAGE	5,022.39
130281	THE PARTRIDGE PSYCHOLOGICAL GROUP	SESSIONS	800.00
130282	THE RADAR SHOP INC	CERTIFICATIONS	2,730.00
130283	TREVIPAY - WALMART	COFFEE	132.96

130284	VERIZON WIRELESS	PHONE BILL	4,146.15
130285	WELLS FARGO - 0770	PROXY CARDS/LEGAL,BASIC CODING/TRAINING/PARTS/PLUNGER SWITCH/BUSINESS CARDS/PRESSURE SWITCH	5,054.41
130286	WELLS FARGO - 9183	TRAVEL/IPADS/ACCESSORIES	4,383.12
130287	WELLS FARGO - 8778	TRAVEL	151.14
130288	WELLS FARGO - 7619	TRAVEL	35.02
130289	WHITE MOUNTAIN SEWER DISTRICT	UTILITIES	46.00
130290	WILLIAM H SMITH & ASSOCIATES INC	GIS SERVICES	5,160.00
130291	WORKFORCEQA LLC	PRE-EMPLOYMENT	80.00
130292	WYOMING OFFICE OF GUARDIAN AD LITEM	GAL FEES	16,603.66
130293	YOUNG AT HEART CENTER	GRANT EXPENSES	2,464.76
		GRAND TOTAL:	1,711,204.48

	DATE	AMOUNT	WARRANT #'S	ADVICE #'S
EAL	4/16/2026	1,103,727.80	130100-130174	49905-49911
EAL	4/20/2026	4,444.00	130175-130242	JURY
EAL	4/23/2026	590,637.06	130244-130293	49913-49915
EAL				
EAL				

			Check #	Advice #
	Payroll Run	12,395.62	130243	49912
	Payroll Run			
	Payroll Run			
	Payroll Run			
TOTAL AMOUNT		\$1,711,204.48		

Vouchers in the above amount are hereby approved and ordered paid this date of 05/05/2026

Keaton D. West, Chairman

Taylor C. Jones, County Commissioner

Island Richards, County Commissioner

Robert D. Slaughter, County Commissioner

Attest:

County Clerk

Mary E. Thoman, County Commissioner



MEETING REQUEST FORM

Meeting Date Requested: May 5, 2026	Contact Phone and E-mail: 307-872-3897
Presenters Name, Title and Name of Organization: BOCC	Exact Wording for Agenda: Ratify the MOU between the United States Department of the Interior Bureau of Land Management Rock Springs Field Office, and The Sweetwater County Board of County Commissioners
Preference of Placement on Agenda & Amount of Time Requested for Presentation: 5 min	Will there be handouts? (If yes, include with meeting request form) Yes
Will handouts require SIGNATURES? No SHOULD THE ITEM BE MARKED CONFIDENTIAL? No	If you are submitting a Resolution or Proclamation, please forward in Word format to: shoemakers@sweetwatercountywy.gov
Additional Information:	
Attachments: SIGNED MOU BTWEEN THE US DPT OF THE INTERIOR BLM RS FIELD OFFICE AND THE SWCO BOCC.pdf	

INSTRUCTIONS:

- All requests to be added to the agenda, along with handouts and original documents to be signed, must be submitted in writing on the “Meeting Request Form” by Tuesday at 10:00 a.m. prior to the scheduled meeting and returned in person or electronically to Administrative Assistant Sally Shoemaker at: shoemakers@sweetwatercountywy.gov
****If your handout is not accompanied with the request, your request may be dismissed and you may reschedule for the next meeting provided the handout(s) are received.****
- If you are presenting a **Resolution or Proclamation**, it must be submitted in Word Format and emailed to: shoemakers@sweetwatercountywy.gov
- As always, if you are unable to attend the meeting after being placed onto an agenda, please send

a representative in your place or your item may be rescheduled.

- In order to determine placement on the agenda, please review the county website sweetwatercountywy.gov on Thursday afternoon by clicking “Commissioner's Agenda”.
- If a request to be placed on an agenda is received **AFTER** the deadline, you will be considered for the next meeting date.

The Board of County Commissioners meets in regular session the first and third Tuesday of every month.

The meetings are open and the public is invited to attend.

The meetings are held in the commission meeting room:

80 West Flaming Gorge Way

Meeting Room #115

Green River, Wyoming

[SIGNED MOU BETWEEN THE US DPT OF THE INTERIOR BLM RS FIELD OFFICE AND THE SWCO BOCC.pdf](#)

**MEMORANDUM OF UNDERSTANDING
BETWEEN
UNITED STATES DEPARTMENT OF THE INTERIOR
BUREAU OF LAND MANAGEMENT
Rock Springs Field Office
AND
The Sweetwater County Board of Commissioners
FOR**

Preparation of the National Environmental Policy Act (NEPA) Document for the Rock Springs Resource Management Plan Amendment Environmental Assessment

I. Background and Purpose

This Memorandum of Understanding (MOU) is between the United States Department of the Interior (DOI), Bureau of Land Management, Rock Springs Field Office (BLM) and The Sweetwater Board of County Commissioners (Cooperator); jointly referred to as the Parties. The BLM is the lead federal agency for development of the Rock Springs RMP Amendment EA. The BLM acknowledges that the Cooperator has jurisdiction by law and special expertise applicable to the Rock Springs RMP Amendment EA effort, DOI NEPA Implementing Regulations at 43 CFR Part 46. This MOU describes responsibilities and procedures agreed to by the Parties.

The purpose of this MOU is to detail the BLM's expectations pertaining to roles, responsibilities, schedule, and coordination.

The purposes of this MOU are:

- A. To designate Cooperating Agency in the Rock Springs RMP Amendment EA process.
- B. To provide a framework for mutual cooperation and coordination between the BLM and the Cooperator that will ensure successful completion of the Rock Springs RMP Amendment EA in a timely, efficient, and thorough manner.
- C. To recognize that the BLM is the lead agency with responsibility for the completion of the Rock Springs RMP Amendment EA and the Decision Record (DR).
- D. To recognize and provide guidance for the development of a mutually respectful and effective Cooperating Agency relationship between the Parties which reflects their unique working relationship as it relates to the tasks at hand.
- E. To describe the respective responsibilities, jurisdictional authority, and expertise of each of the Parties in the planning process.

II. Authorities

This MOU is consistent with the following:

- A. The authorities of the BLM to enter into and engage in the activities described within this MOU include, but are not limited to:
 - 1. National Environmental Policy Act of 1969 (42 U.S.C. 4321 et seq.).
 - 2. Federal Land Policy and Management Act of 1976 (43 U.S.C. 1701 et seq.).
- B. Regulations implementing the above authorities:
 - 1. DOI NEPA Implementing Regulations at 43 CFR Part 46
 - 2. DOI Handbook of NEPA Implementing Procedures (516 DM 1).
 - 3. Bureau of Land Management planning regulations (43 CFR 1601 et seq.)
- C. The authorities of Cooperating Agency to enter into this MOU include, but are not limited to:
 - 1. The General Powers and Duties of County Commissioners (WYO. STAT. ANN. 18-3-504)
 - 2. Special Expertise of Board of County Commissioners and Coordination of Planning Efforts with Federal Agencies (WYO. STAT. ANN. 18-5-208)

III. Coordination and Communication

- A. *Coordination*
 - 1. The Parties will designate single points of contact for all matters relating to this NEPA process. [Include an exhibit with contact information].
- B. *Internal and External Communications*
 - 1. The Cooperator will participate in the environmental analysis and documentation process by providing information regarding environmental issues for which or where The Cooperator has jurisdiction by law or special expertise. The Cooperator will have one member appointed to represent it's interests and work with the Inter-disciplinary Team (IDT). The Cooperator members may be present as available at IDT meetings, and as requested by the BLM, provide supporting documentation and information as necessary. Information provided by The Cooperator may be at its discretion or upon request by BLM IDT members or the BLM's NEPA contractor through the project IDT leader and within the IDT leader's specified time frames.
 - 2. Through its representative, The Cooperator will have the opportunity for input to preliminary draft documents prepared during the EA process. The IDT leader may, at any time during the effective term of this MOU, request records by contacting The Cooperator's point of contact. Prior to release all records or information requested of or provided by The Cooperator pursuant to this MOU will be subject to review by The Cooperator.
 - 3. Under this MOU The Cooperator may be expected to assist the BLM in identification of key issues, develop reasonable alternatives, provide timely information, and review preliminary environmental documents, so that the EA process remains on schedule. The Cooperator agrees to commit to maintaining the confidentiality of

documents and deliberations during the period prior to the public release of any NEPA documents including drafts.

4. Data provided pursuant to this agreement may contain proprietary and/or pre-decisional BLM or The Cooperator's information. All records or information requested of either party by the other will be reviewed by the releasing party prior to release. To the extent permissible under law, any recipient of proprietary and/or pre-decisional information agrees not to disclose, transmit, or otherwise divulge this information without prior approval from the releasing party. Any breach of this provision may result in termination of this MOU.

IV. Roles and Responsibilities

A. BLM Responsibilities:

1. As lead agency, the BLM retains final responsibility for the content of all planning and NEPA documents, Draft EA, the Final EA, any Supplemental Drafts, and the DR. The BLM's responsibilities include determining the purpose of and need for the EA, selecting alternatives for analysis, identifying effects of the proposed alternatives, selecting the preferred alternative, and determining appropriate mitigation measures. In completing these responsibilities, the BLM will meaningfully involve the Cooperator throughout the entire NEPA process, including but not limited to: development of the alternatives, identification of effects, selection of the preferred alternative, and determination of appropriate mitigation measures, review of public comments, and development of a DR.
2. To the maximum extent possible consistent with the BLM's responsibilities as lead agency, the BLM will gain early and consistent involvement of the Cooperator, consider the comments, recommendations, data, and/or analyses provided by the Cooperator in the EA process, giving particular consideration to those topics on which the Cooperator is acknowledged to possess jurisdiction by law or special expertise.
3. To the fullest extent practicable the BLM will timely provide the Cooperator with copies of documents underlying the EA relevant to the Cooperator responsibilities, including technical reports, data, analyses, comments received, working drafts related to environmental reviews, and draft and final EAs.

B. Cooperating Agency Responsibilities:

1. In accordance with Wyo. Stat. Ann. 18-5-208 the Board of County Commissioners in Sweetwater County is a Cooperating Agency in this NEPA process and is recognized to have jurisdiction by law and special expertise on all subject matters for which it has statutory responsibility including but not limited to, all subject matters directly or indirectly related to health, safety, welfare, custom, culture and socio-economic viability of a county.

2. The Cooperator will provide information, comments, and technical expertise to the BLM regarding those elements of the EA, and the data and analyses supporting them, in which it has jurisdiction or special expertise or for which the BLM requests its assistance. In particular, the Cooperator will provide the BLM with the plans, policies and positions of Sweetwater County including but not limited to: fire abatement plans, weed and pest management plans, zoning resolutions and development plans.
3. Within the areas of their jurisdiction or special expertise, the Cooperator may participate in any of the activities identified in Attachment A. These activities include, but are not limited to: providing guidance on public involvement strategies, identifying data needs, suggesting management actions to resolve issues raised during scoping, identifying effects of alternatives, suggesting mitigation measures, and providing written comments on working drafts of the EA and supporting documents. (See also Section C.4.)
4. The Cooperator will have one member, and an alternate, appointed to represent its interests and work with the core and/or IDT (Interdisciplinary Team).

C. Responsibilities of the Parties:

1. The Parties agree to participate in this planning process in good faith and make all reasonable efforts to resolve disagreements. Where procedural or substantive disagreement may impede effective and timely completion of the Rock Springs RMP Amendment EA, the Parties agree to utilize the facilitation and conciliation procedures described below (see Section V.G). Participation as a CA does not negate the cooperator's right to comment, protect, or appeal the analysis or a decision nor does it diminish or restrict the Cooperators ability to coordinate with the BLM under the authority of FLPMA (43 U.S.C. 1712(c)(9)).
2. The Parties will make best effort to comply with the schedule provided as Attachment B, which includes dates for Rock Springs RMP Amendment EA milestones and timeframes for Cooperator's reviews and submissions.
3. Each Party agrees to fund its own expenses associated with Rock Springs RMP Amendment EA process, except that the BLM may contract with a Cooperator for technical studies within its jurisdiction or special expertise, as provided for in Section IV.B.4, and a Cooperator may volunteer to provide financial assistance to the BLM to complete tasks associated with the Rock Springs RMP Amendment EA.
4. The Parties agree to carefully consider whether proposed meetings or other activities would waive the Unfunded Mandates Reform Act exception to the Federal Advisory Committee Act (2 U.S.C. 1534(b) and 5 U.S.C App.).

V. Other Provisions

- A. Authorities not altered. Nothing in this MOU alters, limits, or supersedes the authorities and responsibilities of any Party on any matter within its respective jurisdiction. Nothing in this MOU shall require any of the Parties to perform beyond its respective authority.
- B. Financial obligations. Nothing in this MOU shall require any of the Parties to assume any obligation or expend any sum in excess of authorization and appropriations available.
- C. Immunity and Defenses Retained. Each Party retains all immunities and defenses provided by law with respect to any action based on or occurring as a result of this MOU.
- D. Conflict of interest. The Parties agree not to utilize any individual or organization for purposes of plan development, environmental analysis, or Cooperator representation, including officials, employees, or third-party contractors, having a financial interest in the outcome of the Rock Springs RMP Amendment EA. Questions regarding potential conflicts of interest should be referred to BLM HQ or Field Ethics Counselors for resolution.
- E. Documenting disagreement or inconsistency. Where the BLM and one or more Cooperators disagree on substantive elements of the Rock Springs RMP Amendment EA (such as designation of the alternatives to be analyzed or analysis of effects), and these disagreements cannot be resolved, the BLM will include a summary of the Cooperator's[s'] views in the Draft Rock Springs RMP Amendment EA and the Final Rock Springs RMP Amendment EA. The BLM will also describe substantial inconsistencies between its proposed action(s) and the objectives of state, local, or tribal land use plans and policies.
- F. Management of information. The Cooperator acknowledges that all supporting materials and draft documents may become part of the administrative record and may be subject to the requirements of the Freedom of Information Act (FOIA) and other federal statutes. The Cooperator agrees not to release these materials to individuals or entities other than the Parties to this MOU and their contractors. The BLM acknowledges that the Cooperator's handling of these materials may implicate the requirements of The Wyoming Sunshine Law, WYO. STAT. ANN. 16-4-201 et. seq. The Parties agree that the BLM at its discretion may withhold from the Cooperator those documents that would otherwise be available for public release under Wyoming Sunshine Law.
- G. Conflict Resolution. The Parties agree to make reasonable efforts to resolve procedural or substantive conflicts, and may agree to initiate an Alternative Dispute Resolution (ADR) process. The Parties acknowledge that BLM retains final responsibility for the decisions identified in the Rock Springs RMP Amendment EA and DR.
 - 1. Facilitation. The Parties agree that they may retain an independent facilitator to foster clear and efficient communication, if they deem it necessary.
- H. Coordination with the BLM's contractor (If one is selected for this project). Cooperator may communicate with the contractor through BLM's representative, provide

information and comments directly to the contractor, or collaborate with contractor's technical staff and subcontractors on matters within the Cooperator's special expertise. The Cooperator acknowledges that the BLM retains the exclusive responsibility to authorize modifications to the contract with the contractor, and that the Cooperator is not authorized to provide technical or policy direction regarding the performance of this contract.

- I. Coordination with Cooperating Agency's Contractor. The Cooperator will provide the BLM a Contractor Coordination Letter describing the nature of the relationship between the Cooperator and its contractor and the authority given to the contractor, and clearly stating that: 1) contractor will represent the Cooperator; 2) the Cooperator has verified that its contractor has no conflict of interest, financial, or otherwise, in the outcome of the project; and 3) the Cooperator has contractually required its contractor to comply with a non-disclosure clause consistent with the Cooperator's obligations under Section V.F, above. The Cooperator will be responsible for all costs incurred by the contractor. The contractor serves to help fulfill cooperating agency responsibilities outlined in Section IV.B, above, and will be allowed to attend meetings between the Parties to this MOU. When two or more Cooperators utilize the same contractor, each Cooperator must have a separate contract in place, and must submit a Contractor Coordination Letter to the BLM.
 1. Representation of the Cooperator by a Former County Commissioner. On occasion, and upon its discretion, the Cooperator may enter into an agreement recognizing the continued participation by a Former County Commissioner in the Rock Springs RMP Amendment EA in a representative capacity subject to the requirements outlined under Section V.I. above. When necessary, the signatories to this MOU may need updating to reflect the current composition of the Cooperator and to fully conform with requirements outlined in Section V.I.

VI. Agency Representatives


Each Party will designate a representative and alternate representative, as described in Attachment C, to ensure coordination between the Cooperators and the BLM during the planning process. Each Party may change its representative at will by providing written notice to the other Party.

VII. Administration of the MOU

- A. Approval. This MOU becomes effective upon signature by the authorized officials of the BLM and the Cooperator.
- B. Amendment. This MOU may be amended through written agreement of all signatories.

C. Termination. If not terminated earlier, this MOU will end when the DR for the Rock Springs RMP Amendment EA is approved by the BLM Authorized Officer. Any Party may end its participation in this MOU by providing written notice to the other Party.

The Sweetwater County Board of Commissioners



Dated: APRIL 21, 2026

Keaton D. West, Chairman, Sweetwater County Board of County Commissioners

BUREAU OF LAND MANAGEMENT

Rock Springs Field Office

Dated: April 22, 2026

Michael D Gates, Field Manager, Rock Springs Field Office

2005 (6) 222/2

Handwritten signature or scribble

Attachment

Agency Representatives

Bureau of Land Management

Primary Representative: Rock Springs Field Office, Field Manager

Backup Representative: Rock Springs Field Office, Assistant Field Manager

Sweetwater County Board of Commissioners

Primary Representative: Eric Bingham, Sweetwater County Land Use Director

Backup Representative: Keaton West, Chairman, Sweetwater County Commissioners



MEETING REQUEST FORM

Meeting Date Requested: May 5, 2026	Contact Phone and E-mail: 307-872-3895 westk@sweetwatercountywy.gov, 307-872-3893 slaughter@sweetwatercountywy.gov, 307-872-3845 deleionj@sweetwatercountywy.gov
Presenters Name, Title and Name of Organization: Keaton West, SWC BOCC Chairman, Robb Slaughter SWC BOCC Commissioner, John DeLeon, SWC Attorney Chief Deputy County Attorney	Exact Wording for Agenda: Ratification of participation in the Opioid Six Remnant Defendants Settlement Agreement
Preference of Placement on Agenda & Amount of Time Requested for Presentation: 5 Min	Will there be handouts? (If yes, include with meeting request form) Yes
Will handouts require SIGNATURES? Yes SHOULD THE ITEM BE MARKED CONFIDENTIAL? No	If you are submitting a Resolution or Proclamation, please forward in Word format to: shoemakers@sweetwatercountywy.gov
Additional Information: Motion to Ratify Participation in the Six Remnant Defendants Settlement Agreement.	
Attachments: Six_Remnant_Defendants_Participation_Form_signed.pdf Remnant-Defendant-Settlement-Agreement.pdf Remnant-Defendant-Settlement-Agreement-Exhibit-E-Plan-of-Allocation.pdf Remnant-Defendant-Settlement-Agreement-Exhibit-D-List-of-Opioid-Remediation-Uses.pdf	

INSTRUCTIONS:

- All requests to be added to the agenda, along with handouts and original documents to be signed, must be submitted in writing on the “Meeting Request Form” by Tuesday at 10:00 a.m. prior to the scheduled meeting and returned in person or electronically to Administrative Assistant Sally

Shoemaker at: shoemakers@sweetwatercountywy.gov

*****If your handout is not accompanied with the request, your request may be dismissed and you may reschedule for the next meeting provided the handout(s) are received.*****

- If you are presenting a **Resolution or Proclamation**, it must be submitted in Word Format and emailed to: shoemakers@sweetwatercountywy.gov
- As always, if you are unable to attend the meeting after being placed onto an agenda, please send a representative in your place or your item may be rescheduled.
- In order to determine placement on the agenda, please review the county website sweetwatercountywy.gov on Thursday afternoon by clicking “Commissioner's Agenda”.
- If a request to be placed on an agenda is received **AFTER** the deadline, you will be considered for the next meeting date.

The Board of County Commissioners meets in regular session the first and third Tuesday of every month.

The meetings are open and the public is invited to attend.

The meetings are held in the commission meeting room:

80 West Flaming Gorge Way

Meeting Room #115

Green River, Wyoming

[Six_Remnant_Defendants_Participation_Form_signed.pdf](#)

[Remnant-Defendant-Settlement-Agreement.pdf](#)

[Remnant-Defendant-Settlement-Agreement-Exhibit-E-Plan-of-Allocation.pdf](#)

[Remnant-Defendant-Settlement-Agreement-Exhibit-D-List-of-Opioid-Remediation-Uses.pdf](#)



New National Opioids Settlement: Six Remnant Defendants
Notice and Claims Administrator
opioidsparticipation@rubris.com

To: Sweetwater County, WY
Reference Number: CL-2023303

THIS PACKAGE CONTAINS DOCUMENTATION TO PARTICIPATE IN THE NEW NATIONAL OPIOIDS SIX REMNANT DEFENDANTS SETTLEMENT. YOU MUST TAKE ACTION IN ORDER TO PARTICIPATE.

Deadline: Monday, May 4, 2026

A new proposed national opioids settlement ("*Six Remnant Defendants Settlement*") has been reached with six regional distributors/dispenser defendants: Associated Pharmacies, Inc. (and American Associated Pharmacies); J M Smith Corporation; Louisiana Wholesale Drug Company, Inc.; Morris and Dickson Co.; North Carolina Mutual Wholesale Drug Company, Inc.; and United Natural Foods, Inc. (including its subsidiaries SuperValu and Advantage Logistics) (each individually, a "*Remnant Defendant*," and, collectively, the "*Six Remnant Defendants*"). This package is a follow-up communication to the *Notice of National Opioids Settlement* recently sent electronically.

You are receiving this package, which includes a *Combined Subdivision Participation and Release Form*, because your entity is eligible to participate.

This electronic envelope contains:

- A *Combined Subdivision Participation and Release Form* for the *Six Remnant Defendants Settlement* that your entity is eligible to join, including a release of any claims.

The *Combined Subdivision Participation and Release Form* must be executed, without alteration, and submitted on or before Monday, May 4, 2026, for your entity to be included in the initial participation calculations and payment eligibility under the *Six Remnant Defendants Settlement*.

The MDL Plaintiffs' Executive Committee recommends that subdivisions agree to the settlement. If a subdivision elects to participate in the *Six Remnant Defendants Settlement* by executing the *Combined Subdivision Participation and Release Form*, the subdivision elects to participate in the settlement as to all *Six Remnant Defendants*. A subdivision cannot elect to participate in the settlement as to fewer than all *Six Remnant Defendants*. Based upon *Combined Subdivision Participation and Release Forms* received on or before Monday, May 4, 2026, the participation rate will be used by each *Remnant Defendant* to



individually determine whether participation is sufficient to move forward. If the settlement moves forward, your release will become effective as to all *Remnant Defendants* that determine to move forward. If a *Remnant Defendant* determines not to move forward, your release as to that *Remnant Defendant* will not become effective.

You are encouraged to discuss the terms and benefits of the *Six Remnant Defendants Settlement* with your counsel. Information and documents regarding the *Six Remnant Defendants Settlement*, can be found on the national settlement website at <https://nationalopioidsettlement.com/>. This website will be supplemented if additional documents are created.

How to return signed forms:

There are three methods for returning the executed *Combined Subdivision Participation and Release Form* to the Notice and Claims Administrator:

- (1) *Electronic Signature via DocuSign*: Executing the *Combined Subdivision Participation and Release Form* electronically through DocuSign will return the signed form to the Notice and Claims Administrator and associate your form with your entity's records. Electronic signature is the most efficient method for returning the *Combined Subdivision Participation and Release Form*, allowing for more timely participation and the potential to meet higher settlement payment thresholds, and is therefore strongly encouraged.
- (2) *Manual Signature returned via Rubris Platform Portal*: If your entity is unable to return an executed *Combined Subdivision Participation and Release Form* using DocuSign, the signed *Combined Subdivision Participation and Release Form* may be submitted via the Rubris Platform Portal. Please utilize the link within the New National Opioid Settlement Notice email in order to upload your entity's *Combined Subdivision Participation and Release Form* directly to the Rubris Platform Portal.
- (3) *Manual Signature returned via electronic mail*: If your entity is unable to return an executed *Combined Subdivision Participation and Release Form* using DocuSign, the signed *Combined Subdivision Participation and Release Form* may be returned via electronic mail to opioidsparticipation@rubris.com. Please include the name, state, and reference ID of your entity in the body of the email and use the subject line *Combined Subdivision Participation and Release Form – [Entity Name, Entity State] – [Reference ID]*.

Detailed instructions on how to sign and return the *Combined Subdivision Participation and Release Form*, including changing the authorized signer, can be found at National Opioid Settlement Website. You may also contact opioidsparticipation@rubris.com.



The sign-on period ends on Monday, May 4, 2026.

If you have any questions about executing the *Combined Subdivision Participation and Release Form*, please contact your counsel or the Notice and Claims Administrator at opioidsparticipation@rubris.com.

Thank you,
Notice and Claims Administrator

The Notice and Claims Administrator is retained to provide the settlement notice required by the settlement agreement referenced above and to manage the collection of settlement participation forms from the settlement.

EXHIBIT G

**Six (6) Remnant Defendants’
Combined Subdivision Participation and Release Form
 (“Combined Participation Form”)**

Governmental Entity: Sweetwater County	State: WY
Authorized Official: John DeLeon	
Address 1: 80 West Flaming Gorge Way, Suite 21	
Address 2:	
City, State, Zip: Green River Wyoming	82935
Phone: 307-872-3830	
Email: deleonj@sweetwatercountywy.gov	

The governmental entity identified above (“Governmental Entity”), in order to obtain and in consideration for the benefits provided to the Governmental Entity pursuant to the six (6) Remnant Defendants’ Settlement Agreement (“RDSA”), dated February 3, 2026, and described further in Paragraph 1, and acting through the undersigned authorized official, hereby elects to participate in the RDSA, release all Released Claims against all Released Entities, and agrees as follows:

1. The Governmental Entity hereby elects to participate in the RDSA as a Participating Subdivision with each of the following six (6) Remnant Defendants that are parties to the RDSA: (1) Associated Pharmacies, Inc. (and American Associated Pharmacies), (2) J M Smith Corporation, (3) Morris and Dickson Co., L.L.C., (4) Louisiana Wholesale Drug Company, Inc., (5) North Carolina Mutual Wholesale Drug Company, Inc., and (6) United Natural Foods, Inc. (and SuperValu).
2. The Governmental Entity is aware of and has reviewed the RDSA, understands that all capitalized terms not defined in this Combined Participation Form have the meanings defined in the RDSA, and agrees that by executing this Combined Participation Form, the Governmental Entity elects to participate in the RDSA and become a Participating Subdivision as provided in the RDSAs.
3. The Governmental Entity shall promptly, and in any event no later than 14 days after the Reference Date and prior to the filing of the Consent Judgment, dismiss with prejudice any Released Claims that it has filed against any Released Entity in the RDSA. With respect to any Released Claims pending in *In Re National Prescription Opiate Litigation*, MDL No. 2804, the Governmental Entity authorizes the Plaintiffs’ Executive Committee to execute and file on behalf of the Governmental Entity a Stipulation of Dismissal with Prejudice for each of six (6) Remnant Defendants listed in Paragraph 1 above substantially in the form found at <https://nationalopioidsettlement.com/additional-settlements/>.
4. The Governmental Entity agrees to the terms of each of the RDSA pertaining to Participating



Subdivisions as defined therein.

5. By agreeing to the terms of the RDSA settlements and becoming a Releasor, the Governmental Entity is entitled to the benefits provided therein, including, if applicable, monetary payments beginning after the Effective Date.
6. The Governmental Entity agrees to use any monies it receives through the RDSA solely for the purposes provided therein.
7. The Governmental Entity submits to the jurisdiction of the MDL Court and agrees to follow the process for resolving any disputes described in the RDSA.
8. The Governmental Entity has the right to enforce the RDSA as provided therein.
9. The Governmental Entity, as a Participating Subdivision, hereby becomes a Releasor for all purposes of the RDSA, including without limitation all provisions related to release of any claims, and along with all departments, agencies, divisions, boards, commissions, districts, instrumentalities of any kind and attorneys, and any person in his or her official capacity whether elected or appointed to serve any of the foregoing and any agency, person, or other entity claiming by or through any of the foregoing, and any other entity identified in the definition of Releasor, provides for a release to the fullest extent of its authority. As a Releasor, the Governmental Entity hereby absolutely, unconditionally, and irrevocably covenants not to bring, file, or claim, or to cause, assist or permit to be brought, filed, or claimed, or to otherwise seek to establish liability for any Released Claims against any Released Entity in the RDSA in any forum whatsoever. The release provided for in the RDSA is intended by the Parties to be broad and shall be interpreted so as to give the Released Entities in the RDSA the broadest possible bar against any liability relating in any way to Released Claims and extend to the full extent of the power of the Governmental Entity to release claims. The RDSA shall be a complete bar to any Released Claim against the Released Entities.
10. The Governmental Entity hereby takes on all rights and obligations of a Participating Subdivision as set forth in the RDSA.
11. In connection with the releases provided in the RDSA, each Governmental Entity expressly waives, releases, and forever discharges any and all provisions, rights, and benefits conferred by any law of any state or territory of the United States or other jurisdiction, or principle of common law, which is similar, comparable, or equivalent to § 1542 of the California Civil Code, which reads:


General Release; extent. A general release does not extend to claims that the creditor or releasing party does not know or suspect to exist in his or her favor at the time of executing the release that, if known by him or her would have materially affected his or her settlement with the debtor or released party.



A Releasor may hereafter discover facts other than or different from those which it knows, believes, or assumes to be true with respect to the Released Claims in the RDSA, but each Governmental Entity hereby expressly waives and fully, finally, and forever settles, releases and discharges, upon the Effective Date, any and all Released Claims that may exist as of such date but which Releasors do not know or suspect to exist, whether through ignorance, oversight, error, negligence or through no fault whatsoever, and which, if known, would materially affect the Governmental Entities' decision to participate in the RDSA.

12. The Governmental Entity understands and acknowledges that nothing herein is intended to modify in any way the terms of any of the RDSA, to which Governmental Entity hereby agrees. To the extent this Combined Participation Form is interpreted differently from the RDSA in any respect, the RDSA controls.

I have all necessary power and authorization to execute this Combined Participation Form on behalf of the Governmental Entity.

Signature:  Signed by:
John DeLeon
C7714982A5B9422...

Name: John DeLeon

Title: Chief Deputy Cty. Atty for Sweetwater County

Date: 4/27/2026



UNITED STATES DISTRICT COURT
NORTHERN DISTRICT OF OHIO
EASTERN DIVISION

IN RE: NATIONAL PRESCRIPTION
OPIATE LITIGATION

This Document Relates to:

ALL SUBDIVISION ACTIONS

MDL 2804

Case No. 1:17-md-2804

**SETTLEMENT AGREEMENT
AMONG PARTICIPATING
SUBDIVISIONS AND REMNANT
DEFENDANTS**

TABLE OF CONTENTS

I. Definitions.....1

II. Representations and Warranties.....10

III. Settlement Fund11

IV. Implementing the Agreement16

V. Conditions of Settlement; Effect of Disapproval, Cancellation, or Termination19

VI. Notice and Claims Administrator21

VII. Use and Allocation of Opioid Remediation Fund.....23

VIII. Attorneys’ Fees and Expenses25

IX. Releases and Dismissal.....25

X. Miscellaneous Provisions.....30

Exhibit A – List of Actions

Exhibit B – Documents Describing Alleged Harms

Exhibit C – List of Litigating Subdivisions

Exhibit D – List of Opioid Remediation Uses

Exhibit E – Plan of Allocation

Exhibit F – List of Remnant Defendants’ Joint Ventures, Subsidiaries, Affiliates, and Predecessor Entities

Exhibit G – Subdivision Settlement Participation Form

Exhibit H – Agreement on Attorneys' Fees, Costs, and Expenses

This Settlement Agreement, including all exhibits or related agreements attached hereto or referenced herein (collectively, the “*Agreement*”), is dated February 23, 2026, by and between the Remnant Defendants and the Participating Subdivisions (as those terms are defined below). Upon satisfaction of the conditions set forth in Section IV.C. and Section IV.D., this Agreement will be binding on all Participating Subdivisions and Remnant Defendants. This Agreement will then be filed as part of a request for a Consent Judgment with the Court pursuant to the terms set forth in Section IV.E. This Agreement is intended by the Settling Parties to fully, finally, and forever resolve, discharge, and settle the Released Claims (as that term is defined herein), upon and subject to the terms and conditions herein.

I. Definitions

As used in this Agreement, the following terms have the meanings specified below:

- A. “*Action(s)*” means a lawsuit purportedly brought by or on behalf of any Litigating Subdivision against one or more Remnant Defendants coordinated under or parallel to MDL No. 2804, *In re: National Prescription Opiate Litigation*, No. 1:17-md-2804-DAP (N.D. Ohio) (hereinafter “*MDL No. 2804*”), in any court, including but not limited to, the actions listed in **Exhibit A**.
- B. “*Agreement*” means this agreement, as set forth above. For the avoidance of doubt, this Agreement is inclusive of all exhibits or related agreements attached hereto or referenced herein.
- C. “*Alleged Harms*” means the alleged past, present, and future financial, societal, and public nuisance harms and related expenditures arising out of the alleged misuse and abuse of Products, non-exclusive examples of which are described in the documents listed on **Exhibit B**, that have allegedly arisen as a result of the physical and bodily injuries sustained by individuals suffering from opioid-related addiction, abuse, death, and other related diseases and disorders, and that have allegedly been caused by the Released Entities.
- D. “*Allocated Amount*” means the portion of Opioid Remediation Funds that a Subdivision will receive pursuant to the Plan of Allocation if it becomes a Participating Subdivision.
- E. “*Attorneys’ Fees and Expenses*” means payment to plaintiffs’ counsel of attorneys’ fees and reimbursable costs and charges (including expert and consulting fees) and includes the common benefit obligations due under the MDL Court’s common benefit-related orders. Attorneys’ Fees and Expenses shall be paid from the Settlement Funds pursuant to the provisions of Section VI.B.1.c. and Section VIII. of this Agreement.
- F. “*Claim(s)*” means any past, present or future cause of action, claim for relief, cross-claim or counterclaim, theory of liability, demand, derivative claim, request, assessment, charge, covenant, damage, debt, lien, loss, penalty, judgment, right, obligation, dispute, suit, contract, controversy, agreement, *parens patriae* claim, promise, performance, warranty, omission, or grievance of any nature whatsoever,

whether legal, equitable, statutory, regulatory or administrative, whether arising under federal, state or local common law, statute, regulation, guidance, ordinance or principles of equity, whether filed or unfiled, whether asserted or unasserted, whether known or unknown, whether accrued or unaccrued, whether foreseen, unforeseen or unforeseeable, whether discovered or undiscovered, whether suspected or unsuspected, whether fixed or contingent, and whether existing or hereafter arising, in all such cases, including, but not limited to, any request for declaratory, injunctive, or equitable relief, compensatory, punitive, or statutory damages, absolute liability, strict liability, restitution, abatement, subrogation, contribution, indemnity, apportionment, disgorgement, reimbursement, attorney fees, expert fees, consultant fees, fines, penalties, expenses, costs or any other legal, equitable, civil, administrative, or regulatory remedy whatsoever.

- G. “*Claim-Over*” means a Claim asserted by a Non-Released Entity against a Released Entity on the basis of contribution, indemnity, or other claim-over on any theory relating to a Non-Party Covered Conduct Claim asserted by a Releasor.
- H. “*Compensatory Restitution Amount*” means the aggregate amount paid by the Remnant Defendants hereunder other than amounts paid as attorneys’ fees and costs or identified pursuant to Section VII.A.2. as being used to pay attorney’s fees, investigation costs or litigation costs. For purposes of Section VI. and Section X.V., each Remnant Defendant’s portion of the Compensatory Restitution Amount shall be the portion of the Opioid Remediation Fund equal to the portion of the Pooled Settlement Amount that the Remnant Defendant contributed.
- I. “*Consent Judgment*” means the judgment that the Settling Parties will mutually agree to and submit to the MDL Court for entry pursuant to Section IV.E.
- J. “*Covered Conduct*” means any actual or alleged act, failure to act, negligence, statement, error, omission, breach of any duty, conduct, event, transaction, agreement, misstatement, misleading statement or other activity of any kind whatsoever, occurring at any time up to and including the Effective Date (and any past, present, or future consequence of any such act, failure to act, negligence, statement, error, omission, breach of duty, conduct, event, transaction, agreement, misstatement, misleading statement or other activity, occurring at any time up to and including the Effective Date) arising from or relating to (1) compounding, counseling and documentation relating to any Product or class of Products; (2) the discovery, development, manufacture, packaging, repackaging, marketing, promotion, advertising, labeling, recall, withdrawal, distribution, delivery, monitoring, reporting, supply, sale, prescribing, dispensing, physical security, warehousing, use or abuse of, or operating procedures relating to, any Product, or any system, plan, policy or advocacy relating to any Product or class of Products, including, but not limited to, any unbranded promotion, marketing, programs, or campaigns relating to any Product or class of Products; (3) the characteristics, properties, risks, or benefits of any Product; (4) the reporting, disclosure, non-reporting or nondisclosure to federal, state or other regulators of orders placed by

or with any Released Entity; or (5) diversion control programs or suspicious order monitoring.

- K. “*Designated Subdivision*” means the Subdivision designated in writing by Plaintiffs’ Settlement Counsel to undertake the acts and obligations provided for in Section X.V.
- L. “*Effective Date*” means the date that the Consent Judgment entered by the MDL Court pursuant to Section IV.E. becomes a Final Judgment.
- M. “*Final Judgment*” means the Consent Judgment when it has become final and non-appealable. The Consent Judgment shall be deemed to be the Final Judgment on (a) the day following the expiration of the deadline for appealing the entry by the MDL Court of the Consent Judgment (or for appealing any ruling on a timely motion for reconsideration of such Consent Judgment, whichever is later), if no such appeal is filed; or (b) if an appeal of the Consent Judgment is filed (i) the date upon which all appellate courts with jurisdiction (including the United States Supreme Court by petition for certiorari) affirm such Consent Judgment, or deny any such appeal or petition for certiorari, such that no further appeal is possible, or (ii) if no appeal is filed from the appellate court decision obtained pursuant to clause (i), the day following the expiration of the deadline for filing a petition for certiorari to the United States Supreme Court. Any appeal or other proceeding pertaining solely to any order adopting or approving a Plan of Allocation and/or to any order issued with respect to an application for Attorneys’ Fees and Expenses consistent with this Agreement shall not in any way delay or preclude the Consent Judgment from becoming Final, *provided* that any such appeal or proceeding has no impact on any other aspect of the Settlement or this Agreement.
- N. “*Later Litigating Subdivision*” means any Subdivision, regardless of its population, in any state, that first files a lawsuit bringing a Released Claim against a Released Entity after the Preliminary Agreement Date.
- O. “*Litigating Subdivision*” means (1) any (a) General Purpose Government (including, but not limited to, a municipality, county, county subdivision, city, town, township, parish, village, borough, gore, or any other entities that provide municipal-type government), School District, or Special District within a State; and (b) any other subdivision or subdivision official or sub-entity of or located within a State (whether political, geographical or otherwise, whether functioning or non-functioning, regardless of population overlap, and including, but not limited to, Nonfunctioning Governmental Units and public institutions);¹ (2) that

¹ “General Purpose Government,” “School District,” and “Special District” shall correspond to the “five basic types of local governments” recognized by the U.S. Census Bureau and match the 2017 list of Governmental Units. The three (3) General Purpose Governments are county, municipal, and township governments; the two (2) special purpose governments are School Districts and Special Districts. “Fire District,” “Health District,” “Hospital District,” and “Library District” shall correspond to categories of Special Districts recognized by the U.S. Census Bureau. References to a State’s Subdivisions or to a Subdivision “in,” “of,” or “within” a State include Subdivisions

has brought any lawsuit, including but not limited to lawsuits filed in state court or federal court including those centralized in MDL 2804 or MDL 2996, prior to the Preliminary Agreement Date; in a direct, *parens patriae*, or any other capacity; against any defendant; that alleges or seeks to recover for harms allegedly caused by Covered Conduct. **Exhibit C** is an agreed list of all Litigating Subdivisions. **Exhibit C** will be updated (including with any corrections) periodically, and a final version of **Exhibit C** will be attached hereto as of the Reference Date.

- P. “*MDL Court*” means the United States District Court for the Northern District of Ohio Eastern Division, Case No. 1:17-md-2804, Judge Dan Aaron Polster, or his duly-appointed successor.
- Q. “*Non-Litigating Subdivision*” means a Subdivision that is not a Litigating Subdivision.
- R. “*Non-Participating Subdivision*” means any Subdivision that is not a Participating Subdivision.
- S. “*Non-Party Covered Conduct Claim*” means a Claim against any Non-Released Entity involving, arising out of, or related to Covered Conduct (or conduct that would be Covered Conduct if engaged in by a Released Entity).
- T. “*Non-Party Settlement*” means a settlement by any Releasor that settles any Non-Party Covered Conduct Claim and includes a release of any Non-Released Entity.
- U. “*Non-Released Entity*” means an entity that is not a Released Entity.
- V. “*Notice*” means the notice advising Subdivisions of their rights with respect to this Settlement Agreement in accordance with Section IV.B.
- W. “*Notice and Administrative Costs*” means the reasonable sum of money to be paid out of the Settlement Funds for Notice and related administrative costs, including escrow fees, Taxes, or Tax Expenses. For purposes of calculating a Remnant Defendant’s portion of the Settlement Fund or Opioid Remediation Fund under Section VI. and Section X.V., the Notice and Administrative Costs will be deemed to be divided and paid equally by the Remnant Defendants except as provided in Section I.YY. and Section I.AA.
- X. “*Notice and Claims Administrator*” means the notice and claims administrator(s) to be selected by Plaintiffs’ Settlement Counsel with the consent of the Remnant Defendants.

located within the State even if they are not formally or legally a sub-entity of the State; *provided, however*, that a “Health District” that includes any of the following words or phrases in its name shall not be considered a Subdivision: mosquito, pest, insect, spray, vector, animal, air quality, air pollution, clean air, coastal water, tuberculosis, and sanitary.

- Y. “*Opioid Remediation*” means care, treatment, and other programs and expenditures (including reimbursement for past such programs or expenditures except where this Agreement restricts the use of funds solely to future Opioid Remediation) designed to (1) address the misuse and abuse of Products, (2) treat or mitigate opioid use or related disorders, or (3) mitigate other alleged effects of the opioid abuse crisis, including on those injured as a result of the opioid abuse crisis. **Exhibit D** provides a non-exhaustive list of expenditures that qualify as being paid for Opioid Remediation.²
- Z. “*Opioid Remediation Fund*” means the component of the Settlement Funds described in Section VI.C.
- AA. “*Opioid Remediation Funds*” means the Settlement Funds, less the payments set forth in Section VI.B.1.
- BB. “*Participating Subdivision*” means a Subdivision that meets the requirements for becoming a Participating Subdivision under Section IV.C.
- CC. “*Participation Report*” means the list of Subdivisions that returned a fully executed Subdivision Settlement Participation Form by the Subdivision Settlement Participation Form Submission Deadline created by the Notice and Claims Administrator.
- DD. “*Plaintiffs’ Settlement Counsel*” means the MDL 2804 Co-Lead Counsel, Liaison Counsel, and members of the MDL Court-appointed Settlement Negotiating Committee.
- EE. “*Plan of Allocation*” means the plan or formula of allocation of the Opioid Remediation Fund set forth in **Exhibit E** that a Subdivision will receive pursuant to Section VI.C, if it becomes a Participating Subdivision. For the avoidance of doubt and notwithstanding any other provision in this Agreement, no Non-Participating Subdivision will receive any amount from the Settlement Fund, regardless of whether such Subdivision is included on **Exhibit E**.
- FF. “*Pooled Settlement Amount*” means \$97,625,000.00.
- GG. “*Preliminary Agreement Date*” means the date this Agreement is fully executed and fully executed copies of this Agreement have been delivered to counsel for all Remnant Defendants and Plaintiffs’ Settlement Counsel.
- HH. “*Product*” means any chemical substance, whether used for medicinal or nonmedicinal purposes, and whether natural, synthetic, or semi-synthetic, or any finished pharmaceutical product made from or with such substance, that is: (1) an opioid or opiate, as well as any product containing any such substance; (2) a benzodiazepine, carisoprodol, or gabapentin; or (3) a combination or “cocktail” of

² Opioid Remediation includes amounts paid to satisfy any future demand by another governmental entity to make a required reimbursement in connection with the past care and treatment of a person related to the Alleged Harms.

chemical substances prescribed, sold, bought, or dispensed to be used together that includes opioids or opiates. “Product” shall include, but is not limited to, any substance consisting of or containing buprenorphine, codeine, fentanyl, hydrocodone, hydromorphone, meperidine, methadone, morphine, oxycodone, oxymorphone, tapentadol, tramadol, opium, heroin, carfentanil, diazepam, estazolam, quazepam, alprazolam, clonazepam, oxazepam, flurazepam, triazolam, temazepam, midazolam, carisoprodol, gabapentin, or any variant of these substances or any similar substance.

- II. “*Reference Date*” means the date by which each Remnant Defendant must inform the Plaintiffs’ Settlement Counsel of its determination whether the condition in Section IV.D.1. has been satisfied. The Reference Date shall be thirty (30) days after counsel for Remnant Defendants receive the Participation Report, unless it is extended by written agreement of the Remnant Defendants and Plaintiffs’ Settlement Counsel.

- JJ. “*Related Agreements*” means the related but individual agreements between each Remnant Defendant and Plaintiffs’ Settlement Counsel, on behalf of all Participating Subdivisions, setting forth each Remnant Defendant’s share of the Pooled Settlement Amount.

- KK. “*Released Claims*” means any and all Claims, including Unknown Claims, that directly or indirectly are based on, arise out of, or in any way relate to or concern Covered Conduct occurring prior to the Effective Date. Without limiting the foregoing, Released Claims include any Claims that have been, are, or could be asserted against one or more Released Entities by any Participating Subdivision or Releasor in any federal, state, or local action or proceeding (whether judicial, arbitral, or administrative) directly or indirectly based on, arising out of, or relating to, in whole or in part, Covered Conduct (whether or not such Releasor has brought such action or proceeding). Released Claims also include all Claims against Released Entities asserted in any proceeding to be dismissed pursuant to this Agreement, whether or not such claims relate to Covered Conduct. The Settling Parties intend that this term be interpreted broadly. For the avoidance of doubt, Released Claims do not include Claims of private individuals. It is the intent of the Parties that Claims by private individuals be treated in accordance with applicable law. Released Claims is also used herein to describe claims brought by a non-party Subdivision that would have been Released Claims if they had been brought by a Releasor against a Released Entity.

- LL. “*Released Entities*” means, with respect to Released Claims, the Remnant Defendants and:
 - 1. all past and present subsidiaries, divisions, predecessors, successors, and assigns (in each case, whether direct or indirect) of each Remnant Defendant;

2. all past and present subsidiaries and divisions (in each case, whether direct or indirect) of any entity described in subsection (1);
3. the respective past and present officers, directors, members, trustees, and employees of any of the foregoing (each for actions that occurred during and related to their work for, affiliation or employment with, any of the Remnant Defendants or the foregoing entities);
4. all past and present joint ventures (whether direct or indirect) of each Remnant Defendant or its subsidiaries, including in any Remnant Defendant's or its subsidiary's capacity as a participating member in such joint venture;
5. all direct or indirect parents and shareholders of the Remnant Defendants (solely in their capacity as parents or shareholders of the applicable Remnant Defendant with respect to Covered Conduct); and
6. any insurer of any Remnant Defendant or any person or entity otherwise described in subsections (1)-(5) (solely in its role as insurer of such person or entity and subject to the last sentence of Section IX.B.2.).

An illustrative list of joint ventures, subsidiaries and affiliates and predecessor entities for each Remnant Defendant is set forth in **Exhibit F**. Any person or entity described in subsections (3)-(6) shall be a Released Entity solely in the capacity described in such clauses and shall not be a Released Entity with respect to its conduct in any other capacity. With respect to joint ventures (including predecessor entities), only entities listed on **Exhibit F** are Released Entities. Current or former Defendants in In re: National Prescription Opiate Litigation, No. 1: 17-md-2804 (N.D. Ohio) ("MDL") or in other pending litigation asserting a Claim for Covered Conduct not identified in **Exhibit F** are not considered Released Entities, provided, however, that any Remnant Defendant entities that fall within clauses (1)-(5) above against whom Released Claims are brought in the MDL on or after the Preliminary Agreement Date shall be considered Released Entities even if not listed on **Exhibit F**. For the avoidance of doubt, any entity acquired, or joint venture entered into, by a Remnant Defendant after the Effective Date is not a Released Entity.

- MM. "*Releasers*" means, with respect to Released Claims, (1) each Participating Subdivision and, (2) without limitation and to the maximum extent of the power of each Participating Subdivision to release Claims, (a) the Participating Subdivision's departments, agencies, divisions, boards, commissions, subdivisions, districts, instrumentalities of any kind and attorneys, and any person in his or her official capacity, whether elected or appointed to serve any of the foregoing, and any agency, person, or other entity claiming by or through any of the foregoing, and (b) any person or entity acting in a *parens patriae*, sovereign, quasi-sovereign, private attorney general, *qui tam*, taxpayer, or other capacity seeking relief on behalf of or generally applicable to the general public with

respect to a Participating Subdivision, whether or not any of them participate in this Agreement. The inclusion of a specific reference to a type of entity in this definition shall not be construed as meaning that the entity is not a Participating Subdivision. In addition to being a Releaser as provided herein, a Participating Subdivision shall also provide the Subdivision Settlement Participation Form referenced in Section IV.C. providing for a release to the fullest extent of the Participating Subdivision's authority.

- NN. “*Remnant Defendants*” means Associated Pharmacies, Inc., American Associated Pharmacies, J M Smith Corporation, Louisiana Wholesale Drug Company, Inc., Morris & Dickson Co., North Carolina Mutual Wholesale Drug Company, Inc., United Natural Foods, Inc. (including without limitation its direct and indirect subsidiaries SuperValu, Inc., Advantage Logistics Southwest, Inc., Advantage Logistics USA West, L.L.C., Advantage Logistics USA East, L.L.C., and UNFI Distribution Company, LLC) collectively, and all their past and present subsidiaries (excluding, in the case of United Natural Foods, Inc., New Albertsons, Inc. (a former subsidiary of SuperValu, Inc.)), divisions, predecessors, successors, and assigns (in each case, whether direct or indirect). Each individually is a “Remnant Defendant.” For the avoidance of doubt, nothing in this Agreement releases or is intended to release Albertsons Companies, Inc. or any of its subsidiaries.
- OO. “*Settlement*” means the settlement of the Released Claims between the Settling Parties on the terms and conditions set forth in this Agreement.
- PP. “*Settlement Fund*” means the interest-bearing account to be established and controlled by the Settlement Fund Administrator as set forth in Section III.
- QQ. “*Settlement Funds*” means the Pooled Settlement Amount plus any interest that may accrue on the Pooled Settlement Amount from the date the Remnant Defendants pay the Pooled Settlement Amount in the Settlement Fund or any portion thereof.
- RR. “*Settlement Fund Administrator*” means the agent to be selected as set forth in Section III.D.
- SS. “*Settlement Participation Form Submission Deadline*” means sixty (60) days after the Preliminary Agreement Date, unless it is extended by written agreement of the Remnant Defendants and Plaintiffs’ Settlement Counsel.
- TT. “*Settling Parties*” means, collectively, the Participating Subdivisions and Remnant Defendants.
- UU. “*State*” means any state of the United States of America including their respective agencies, departments, and instrumentalities.
- VV. “*State-Subdivision Agreement*” means an agreement that a State reaches with the Subdivisions in that State regarding the allocation, distribution, and/or use of

funds allocated to its Subdivisions under this Agreement. Preexisting agreements addressing funds other than those allocated pursuant to this Agreement shall qualify if adopted pursuant to the terms of a national opioid settlement or by statute.

- WW. “*Subdivisions*” means (1) all formal and legally recognized sub-entities and sub-entity officials (acting in an official capacity on behalf of a sub-entity) of a State that have a population of 30,000 or more (as recognized in the most recent U.S. Census), (2) all Litigating Subdivisions, and, for the avoidance of doubt, (3) all plaintiffs listed on Exhibit A. For the avoidance of doubt, “Subdivisions” includes sub-entities and sub-entity officials that meet the above criteria, and that provide general governance for a defined area, including a county, parish, city, town, village, or similar entity. Unless otherwise specified, “Subdivisions” includes all functional counties and parishes and other functional levels of sub-entities of a State that provide general governance for a defined area, as well as all Special Districts and historic, non-functioning sub-entities that are also Litigating Subdivisions.
- XX. “*Subdivision Settlement Participation Form*” means the document or online form, in the form attached as **Exhibit G** to this Agreement, that Participating Subdivisions must execute and return to the Claims Administrator to participate in the Settlement and receive a payment pursuant to this Agreement and the Plan of Allocation, and which shall (1) make such Participating Subdivisions signatories to this Agreement, (2) include a full and complete release of any and all of such Subdivision’s claims, and (3) require the prompt dismissal with prejudice of any Released Claims that have been filed by any such Participating Subdivisions.
- YY. “*Taxes*” means taxes (including any estimated taxes, interest, or penalties) arising with respect to the income earned by the Settlement Fund, including, without limitation, any taxes or tax detriments that may be imposed upon the Remnant Defendants, their counsel, or any Released Entity with respect to any income earned by the Settlement Fund for any period during which the Settlement Fund does not qualify as a qualified settlement fund for federal or state income tax purposes. For purposes of calculating a Remnant Defendant’s portion of the Settlement Fund or Opioid Remediation Fund under Section VI. and Section X.V., Taxes will be deemed to be divided and paid by the Remnant Defendants in proportion to the amounts they contributed to the Pooled Settlement Amount.
- ZZ. “*Tax Expense*” means all expenses and costs incurred in connection with the operation and implementation of Section III., including, without limitation, expenses of tax attorneys and/or accountants (including the Settlement Fund Administrator) and mailing and distribution costs and expenses relating to filing (or failing to file) the returns described in Section III.E. For purposes of calculating a Remnant Defendant’s portion of the Settlement Fund or Opioid Remediation Fund under Section VI. and Section X.V., the Tax Expense will be deemed to be divided and paid equally by all Remnant Defendants.

- AAA. “*Termination Refund*” means the amount of the Settlement Funds to be returned to a Remnant Defendant that elects to terminate this Agreement pursuant to Section V.C. The Termination Refund shall be the portion of the Settlement Fund equal to the portion of the Pooled Settlement Amount contributed by the Remnant Defendant, plus all interest and/or earnings thereon, less its portion of any Notice and Administrative Costs, including any Taxes or Tax Expenses, that have been paid, incurred, or are due and owing as of the date the notice of termination is given.
- BBB. “*Unknown Claims*” means any Released Claim that a Participating Subdivision or Releasor does not know or suspect to exist in their favor at the time of the release of the Released Entities that, if known by them, might have affected their settlement with and release of the Released Entities.

II. Representations and Warranties

A. **Plaintiffs’ Settlement Counsel’s Representations and Warranties.** Plaintiffs’ Settlement Counsel represents and warrants to the Remnant Defendants as follows:

1. Plaintiffs’ Settlement Counsel believes the Settlement is fair, reasonable, adequate, and beneficial to the Subdivisions and that participation in the Settlement would be in their best interests.
2. Because Plaintiffs’ Settlement Counsel believes that the Settlement is in the best interests of the Subdivisions, Plaintiffs’ Settlement Counsel will use their best reasonable efforts to encourage and assist the Subdivisions to participate in this Settlement.

B. **Participating Subdivisions’ Representations and Warranties.** By electing to become a party to this Agreement, each Participating Subdivision represents and warrants to the Remnant Defendants as follows:

1. each Participating Subdivision has received legal advice from its attorneys regarding the advisability of entering into this Agreement and the legal consequences of this Agreement;
2. each Participating Subdivision is not relying on any statement, representation, omission, inducement, or promise by Remnant Defendants, except those expressly stated in this Agreement;
3. each Participating Subdivision has, with the assistance of its attorneys, investigated the law and facts pertaining to the Released Claims and the Settlement;
4. each Participating Subdivision has carefully read, and knows and understands, the full contents of this Agreement and is voluntarily entering into this Agreement after having consulted with its attorneys;

5. each Participating Subdivision has all necessary authority to enter into this Agreement and release all Released Claims on behalf of itself and all other entities that are Releasers by virtue of their relationship or association with it;
6. each Participating Subdivision has authorized the execution and performance of its Participation Agreement, and has authorized the person signing this Agreement on its behalf to do so;
7. upon execution of its respective Participation Agreement, each Participating Subdivision accepts, agrees to, and ratifies the terms of this Agreement; and
8. no portion of any relief under this Agreement to which any of the Participating Subdivisions may be entitled has been assigned, transferred, or conveyed by or for any of the Participating Subdivisions to any other person or entity.

C. **Remnant Defendants' Representations and Warranties.** Remnant Defendants represent and warrant to Participating Subdivisions as follows:

1. each of the Remnant Defendants has received legal advice from its attorneys regarding the advisability of entering into this Agreement and the legal consequences of this Agreement;
2. none of the Remnant Defendants is relying on any statement, representation, omission, inducement, or promise by Plaintiffs' Settlement Counsel or any Subdivision, except those expressly stated in this Agreement;
3. each of the Remnant Defendants, with the assistance of its attorneys, has investigated the law and facts pertaining to the Released Claims and the Settlement;
4. each of the Remnant Defendants has carefully read, and knows and understands, the full contents of this Agreement and is voluntarily entering into this Agreement after having consulted with its attorneys; and
5. each of the Remnant Defendants has all necessary authority to enter into this Agreement, has authorized the execution and performance of this Agreement, and has authorized the person signing this Agreement on its behalf to do so.

III. Settlement Fund

A. **Settlement Payment.** The Remnant Defendants shall pay into the Settlement Fund the Pooled Settlement Amount in consideration of the covenants, agreements, and releases

set forth in this Agreement. The Pooled Settlement Amount shall be allocated and used only as specified in Section VII.

1. Payments of the Pooled Settlement Amount to the Settlement Fund will be allocated among the Remnant Defendants in accordance with each Remnant Defendant's agreed portion as separately negotiated and agreed to by each Remnant Defendant with Plaintiffs' Settlement Counsel in the Related Agreements. A Remnant Defendant's sole responsibility for payments under this Agreement and any related agreements (including without limitation the Fee Agreement attached hereto as **Exhibit H**) shall be to pay its respective portion of the Pooled Settlement Amount. The obligations of the Remnant Defendants in this Agreement are several and not joint. No Remnant Defendant shall be responsible for any portion of another Remnant Defendant's share.
2. The Remnant Defendants shall pay into the Settlement Fund by wire transfer their respective portion of the Pooled Settlement Amount within forty-five (45) days of the later of (1) receipt of a fully executed copy of this Settlement Agreement, or (2) the Remnant Defendants' receipt of the information and instructions required to effectuate the wire transfer.
3. The Settlement Funds will be held in escrow in the Settlement Fund until the Effective Date. If the Effective Date does not occur as to one or more Remnant Defendants, the Settlement Fund Administrator will return to each Remnant Defendant for which the Effective Date did not occur, its portion of the Pooled Settlement Amount with accrued interest less that Remnant Defendant's portion of (1) any Notice and Administrative Costs incurred, and (2) any Taxes and Tax Expense due or becoming due.
4. Upon the occurrence of the Effective Date, the Pooled Settlement Amount shall not be subject to reduction and no funds may be returned to any Remnant Defendant, except as otherwise provided in this Agreement.

B. Nature of Payment. Each of the Remnant Defendants and Participating Subdivisions acknowledges and agrees that notwithstanding anything to the contrary in this Agreement, including but not limited to, the scope of the Released Claims:

1. It has entered into this Agreement to avoid the delay, expense, inconvenience, and uncertainty of further litigation;
2. (a) The Participating Subdivisions sought compensatory restitution (within the meaning of 26 U.S.C. § 162(f)(2)(A)) as damages for the Alleged Harms allegedly suffered by the Participating Subdivisions; (b) the Compensatory Restitution Amount is no greater than the amount, in the aggregate, of the Alleged Harms allegedly suffered by the Participating Subdivisions; and (c) the portion of the Compensatory Restitution Amount received by each Participating Subdivision is no greater than the amount

of the Alleged Harms allegedly suffered by such Participating Subdivision;

3. The payment of the Compensatory Restitution Amount by the Remnant Defendants constitutes, and is paid for, compensatory restitution (within the meaning of 26 U.S.C. § 162(f)(2)(A)) for alleged damage or harm (as compensation for alleged damage or harm arising out of and/or because of alleged bodily injury) allegedly caused by the Remnant Defendants;
4. The Compensatory Restitution Amount is being paid as compensatory restitution (within the meaning of 26 U.S.C. § 162(f)(2)(A)) in order to restore, in whole or in part, the Participating Subdivisions to the same position or condition that they would be in had the Participating Subdivisions not suffered the Alleged Harms; and
5. For the avoidance of doubt: (a) no portion of the Compensatory Restitution Amount represents reimbursement to any Participating Subdivision or other person or entity for the costs of any investigation or litigation, (b) the entire Compensatory Restitution Amount is properly characterized as described in Section III.B., and (c) no portion of the Compensatory Restitution Amount constitutes disgorgement or is properly characterized as the payment of statutory or other fines, penalties, multiple or treble damages, punitive damages, or other punitive assessments.

C. **No Other Payments.** Other than payment under Section III.A. of this Agreement, the Remnant Defendants shall have no obligations to make any further or additional payment of any sort or kind in connection with this Agreement or the Settlement.

D. **The Settlement Fund and Administrator.**

1. Plaintiffs' Settlement Counsel shall arrange for the Settlement Fund to be established at Huntington Bank, with Law Office of Joseph C. Tann, PLLC and Winbridge Partners, LLC serving as the Settlement Fund Administrator subject to an escrow agreement mutually acceptable to Plaintiffs' Settlement Counsel and Remnant Defendants, and such escrow to be administered under the MDL Court's continuing supervision and control. The Settlement Fund Administrator will act as an independent and neutral third party in the performance of its functions including administering and disbursing funds from the Settlement Fund and the Opioid Remediation Fund. To the extent that there is any ambiguity or inconsistency when this Agreement and the escrow agreement are read together, the terms of this Agreement shall control.
2. The Settlement Fund Administrator shall invest the Pooled Settlement Amount deposited pursuant to Section III.A. in U.S. agency or treasury securities or other instruments backed by the full faith and credit of the U.S. government or an agency thereof, or fully insured by the U.S.

government or an agency thereof and shall reinvest the proceeds of these instruments as they mature in similar instruments at their then-current market rates; *provided, however*, that the Settlement Fund Administrator will not invest in any instruments that a “*qualified settlement fund*,” within the meaning of Treas. Reg. § 1.468B-1, *et seq.*, is not permitted to invest in, pursuant to the Treasury regulations, or any modification in Internal Revenue Service (“*IRS*”) guidelines, whether set forth in IRS rulings, other IRS pronouncements or otherwise. All risks related to the investment of the Settlement Funds shall be borne by the Settlement Fund, and any losses in the Settlement Fund shall be borne by the Settlement Fund and shall not be recoverable from the Remnant Defendants. The Remnant Defendants shall have no responsibility for, interest in, or liability whatsoever with respect to the investment decisions or the actions of the Settlement Fund Administrator or any transactions executed by the Settlement Fund Administrator related to the investment of the Settlement Funds.

3. The Settlement Fund Administrator shall not, and Plaintiffs’ Settlement Counsel shall not instruct the Settlement Fund Administrator to, disburse the Settlement Funds, except as provided in this Agreement or by order of the MDL Court. For the avoidance of doubt, the Settlement Fund Administrator is authorized, and Plaintiffs’ Settlement Counsel is authorized to instruct the Settlement Fund Administrator, to execute such transactions as are consistent with the terms of this Agreement or as directed by the MDL Court, including but not limited to execute transactions prior to the Effective Date to enable payment of Notice and Administrative Costs as incurred.
4. All funds held in the Settlement Fund shall be deemed and considered to be *in custodia legis* of the MDL Court, and shall remain subject to the jurisdiction of the MDL Court, until such time as such funds are distributed pursuant to this Agreement and/or further order(s) of the MDL Court.

E. Taxes.

1. The Settlement Fund shall be, and shall be treated by the Settling Parties and the Settlement Fund Administrator as being at all times, a “qualified settlement fund” within the meaning of Treas. Reg. § 1.468B-1 (and corresponding or similar provisions of state, local, or foreign law, as applicable), and the MDL Court shall have continuing jurisdiction over the Settlement Fund, pursuant to Treas. Reg. § 1.468B-1(c)(1), and over the Settlement Fund Administrator as its administrator. The Settlement Fund Administrator shall not take any action or tax position inconsistent with such treatment. In addition, the Settlement Fund Administrator shall timely make such elections as necessary or advisable and do all things necessary to carry out the provisions of this Section III, and shall, in any

event, make any available “*relation-back election*” (as defined in Treas. Reg. § 1.468B-1(j)(2) (and corresponding or similar elections under state, local, or foreign law, as applicable)), back to the earliest permitted date. Such elections shall be made in compliance with the procedures and requirements contained in such regulations. It shall be the responsibility of the Settlement Fund Administrator to timely and properly prepare and deliver the necessary documentation for signature by all necessary parties, and thereafter to cause the appropriate filing to occur. The Settling Parties agree to take any other reasonable actions as shall be necessary to ensure that the Settlement Fund qualifies as a qualified settlement fund for federal and state income tax purposes including but not limited to requesting the MDL Court to formally (i) approve the Settlement Fund as a “qualified settlement fund” within the meaning of Treas. Reg. § 1.468B-1, and (ii) confirm its continuing jurisdiction over the Settlement Fund and the Opioid Remediation Fund. Notwithstanding anything in this Agreement to the contrary, the Settlement Fund Administrator shall not on behalf of or in connection with the Settlement Fund request a private letter ruling, technical advice memorandum or any other ruling or guidance from the Internal Revenue Service or any other taxing authority on any matter without consulting with and obtaining the prior written consent of each Remnant Defendant.

2. For the purpose of § 468B of the Internal Revenue Code of 1986, as amended, and Treas. Reg. § 1.468B-2(k)(3) (and any corresponding or similar provisions of state, local or foreign law, as applicable), the qualified settlement fund “administrator” shall be the Law Office of Joseph C. Tann, PLLC and Winbridge Partners, LLC. Plaintiffs’ Settlement Counsel shall cooperate with and cause the Settlement Fund Administrator to, and the Settlement Fund Administrator shall satisfy the administrative requirements imposed by Treas. Reg. § 1.468B-2 (and any similar provisions of state, local or foreign law, as applicable) by, for example: (i) obtaining employer identification numbers and providing the same in an IRS Form W-9 to the Remnant Defendants; (ii) satisfying any information reporting or withholding requirements imposed with respect to the Settlement Fund, including with respect to any distributions from the Settlement Fund; (iii) timely and properly filing or causing to be filed all informational and other tax returns or filings necessary or advisable with respect to the Settlement Fund (including, without limitation, the returns described in Treas. Reg. § 1.468B-2(k)) and paying any taxes reported thereon; (iv) sending copies of all such tax returns and filings to the Remnant Defendants; and (v) providing instructions for the release of sufficient funds from the Settlement Fund to pay all Taxes owed by the Settlement Fund in accordance with Section III. and Treas. Reg. § 1.468B-2 and any applicable state, local or other tax laws. Such returns, as well as the relation-back election described in Section III.E.1., shall be consistent with the provisions of this Section III.E.2. and in all events shall reflect that all Taxes as defined in Section I.YY. on the income earned by the

Settlement Fund shall be paid out of the Settlement Funds as provided in Section III.E.3. Each Released Entity shall provide to the administrator and the IRS the statement described in Treas. Reg. § 1.468B-3(e)(2) no later than February 15th of the year following each calendar year in which such Released Entity made its transfer to the Settlement Fund. The Released Entities shall have no responsibility or liability for the Settlement Fund's tax returns or other filings.

3. The following shall be paid out of the Settlement Funds: (i) all Taxes (including any estimated taxes, interest, or penalties) arising with respect to the income earned by the Settlement Fund, including, without limitation, any taxes or tax detriments that may be imposed upon the Remnant Defendants, their counsel, or any Released Entity with respect to any income earned by the Settlement Fund for any period during which the Settlement Fund does not qualify as a qualified settlement fund for federal or state income tax purposes (collectively, "*Taxes*"), and (ii) all Tax Expenses. In all events, neither the Remnant Defendants nor any other Released Entity nor their counsel shall have any liability or responsibility for any Taxes or Tax Expenses. With funds from the Settlement Fund, the Settlement Fund Administrator shall indemnify and hold harmless the Remnant Defendants and any other Released Entity and their counsel for all Taxes and Tax Expenses (including, without limitation, Taxes payable by reason of any such indemnification). Further, all Taxes and Tax Expenses shall be treated as, and considered to be, a cost of administration of the Settlement Fund and shall timely be paid by the Settlement Fund Administrator out of the Settlement Funds without prior order from the MDL Court. The Settlement Fund Administrator shall be obligated (notwithstanding anything herein to the contrary) to withhold from any funds necessary to pay such amounts, including the establishment of adequate reserves for any Taxes and Tax Expenses (as well as any amounts that may be required to be withheld under Treas. Reg. § 1.468B-2(1)(2)) (and any corresponding or similar provisions of state, local or foreign law, as applicable). Neither the Remnant Defendants nor any Released Entity nor their counsel is responsible therefor, nor shall they have any liability therefor. The Settling Parties agree to cooperate with the Settlement Fund Administrator, each other, their tax attorneys, and their accountants to the extent reasonably necessary to carry out the provisions of this Section III.E.3, and with respect to any tax claim, dispute, investigation, audit, examination, contest, litigation, or other proceeding relating to this Agreement.

IV. Implementing the Agreement

A. **Stay.** Following the Preliminary Agreement Date, Plaintiffs' Settlement Counsel and Remnant Defendants shall promptly jointly inform the MDL Court and jointly undertake reasonable best efforts to stay the Actions as to the Remnant Defendants.

B. Notice to the Subdivisions. No later than seven (7) calendar days after the Preliminary Agreement Date, the Notice and Claims Administrator shall send individual written Notice of the opportunity to participate in this Agreement and the requirements of participation to all Subdivisions. The form and manner of Notice agreed upon by the Parties shall be provided by the Notice and Claims Administrator to the Subdivisions. The notice shall include a Subdivision Settlement Participation Form and shall provide prominent notice of the Subdivision Settlement Participation Form Submission Deadline. Nothing contained herein shall preclude Plaintiffs' Settlement Counsel from providing further notice to or otherwise contacting any Subdivision about becoming a Participating Subdivision, including beginning any of the activities described in this paragraph prior to the Preliminary Agreement Date.

C. Participation by Subdivisions.

1. A Subdivision may become a Participating Subdivision by returning an executed Subdivision Settlement Participation Form to the Notice and Claims Administrator specifying (1) that the Subdivision agrees to the terms of this Agreement, (2) that the Subdivision releases all Released Claims against all Released Entities, (3) that the Subdivision agrees to use monies it receives from the Opioid Remediation Fund, if any, pursuant to the applicable requirements of Section VII., *provided, however*, that Non-Litigating Subdivisions may only use monies originating from the Opioid Remediation Fund for purposes that qualify as Opioid Remediation, and (4) the Subdivision submits to the jurisdiction of the MDL Court for purposes limited to the MDL Court's role under this Agreement. The required Subdivision Settlement Participation Form is attached as **Exhibit G.**
2. The eligibility of entities that submit Subdivision Settlement Participation Forms to participate in the Settlement as Participating Subdivisions will be subject to confirmation by the Notice and Claims Administrator.
3. Subdivision Settlement Participation Forms shall be deemed valid only for the entity named in the request.
4. Subdivision Settlement Participation Forms shall be deemed timely if received by the Notice and Claims Administrator no later than the Subdivision Settlement Participation Form Submission Deadline, or otherwise as agreed in writing by Plaintiffs' Settlement Counsel and the Remnant Defendants.
5. A Subdivision that has not submitted a Settlement Participation Form, and is thus a Non-Participating Subdivision, shall not directly receive any portion of the Opioid Remediation Funds. The Remnant Defendants reserve all of their legal rights and defenses with respect to Non-Participating Subdivisions.

6. Within ten (10) calendar days of the Subdivision Settlement Participation Form Submission Deadline, as extended by written agreement, the Notice and Claims Administrator shall deliver to Plaintiffs' Settlement Counsel and Remnant Defendants the Participation Report.
7. Within fifteen (15) calendar days of delivering the Participation Report, the Notice and Claims Administrator shall deliver to Remnant Defendants copies of all Subdivision Settlement Participation Forms.

D. Notice by Remnant Defendants.

1. After receiving the Participation Report, each Remnant Defendant will individually determine on or before the Reference Date whether there is sufficient Subdivision participation and sufficient resolution or dismissal of the Claims of the Litigating Subdivisions to proceed with this Agreement. The determination shall be in the sole discretion of the Remnant Defendant and may be based on any criteria or factors deemed relevant by the Remnant Defendant.
2. On or before the Reference Date, each Remnant Defendant shall inform Plaintiffs' Settlement Counsel of its determination pursuant to Section IV.D.1. If one or more Remnant Defendants determine to proceed, those Parties will proceed to file the motion for a Consent Judgment and the obligations in the Subdivision Settlement Participation Form will become effective and binding as of the Effective Date. If one or more Remnant Defendants determine not to proceed, those Remnant Defendants shall serve notice of their decision to terminate this Agreement as to them only in accordance with Section V.C.

E. Entry of Consent Judgment.

1. Within fourteen (14) days after the Reference Date (or the next business day thereafter), the Settling Parties shall submit an appropriate motion to the MDL Court reporting upon the Settlement as specified herein, including the Participation Report, and jointly requesting that the MDL Court:
 - a. enter a final consent judgment dismissing the Actions coordinated under MDL No. 2804 with prejudice as to the Remnant Defendants and, except as provided for in this Agreement, without costs or attorneys' fees;
 - b. direct Participating Subdivisions to dismiss the other Actions not coordinated under MDL No. 2804 with prejudice as to the Remnant Defendants and, except as provided for in this Agreement, without costs or attorneys' fees;

- c. discharge and release the Released Entities from all Released Claims;
 - d. permanently bar and enjoin the institution and prosecution by Participating Subdivisions of any other action against the Released Entities in any forum asserting any claims related in any way to the Released Claims;
 - e. reserve and continue exclusive jurisdiction over the Settlement, including the Settlement Fund, Opioid Remediation Fund, the Settlement Fund Administrator, the Notice and Claims Administrator, and all future proceedings concerning the administration, consummation, and enforcement of this Agreement;
 - f. determine pursuant to Federal Rule of Civil Procedure 54(b) that there is no just reason for delay and direct entry of a final judgment as to the Participating Subdivisions and the Remnant Defendants; and
 - g. confirm such other and further provisions consistent with the terms of this Agreement to which the Settling Parties expressly consent in writing.
- 2. In connection with the filing of the motion for a Consent Judgment, Plaintiffs' Settlement Counsel will also request that the MDL Court approve the proposed Plan of Allocation, as altered by subsequent agreement, if any, pursuant to Section VII.B.3, and apply the MDL Court's prior common benefit Orders to the Settlement Funds.
 - 3. Participating Subdivisions shall be subject to and bound by the provisions of this Agreement, the releases contained herein, and the Final Judgment.

V. Conditions of Settlement; Effect of Disapproval, Cancellation, or Termination

A. Occurrence of Effective Date.

- 1. Upon the Effective Date, any and all remaining interest or right of the Remnant Defendants that have elected to proceed with the Settlement, in or to the Settlement Funds, if any, shall be absolutely and forever extinguished except as provided by this Agreement, and the Settlement Funds (less any Notice and Administrative Costs, Taxes, Tax Expenses, or Attorneys' Fees and Expenses paid) shall be transferred from the Settlement Fund to the Opioid Remediation Fund, and from the Settlement Fund Administrator to the Notice and Claims Administrator as successor Settlement Fund Administrator, within ten (10) business days of the Notice and Claims Administrator notifying Plaintiffs' Settlement Counsel

it is ready to distribute the Opioid Remediation Funds, which must be after the Effective Date.

2. Upon the Effective Date, the Participating Subdivisions shall dismiss the Actions with prejudice as to the Released Entities, including all Actions listed on **Exhibit A**, as provided for in the Consent Judgment.

B. Failure of Effective Date to Occur. In the event that the Effective Date does not occur for any reason as to one or more Remnant Defendants, including for the reasons set forth in Sections IV.C., then this Agreement shall be cancelled and terminated as to those Remnant Defendants for which the Effective Date does not occur only, unless the affected Settling Parties mutually agree in writing to proceed with this Agreement.

C. Termination.

1. Prior to the Effective Date, this Agreement may be terminated by a Remnant Defendant as to it (but not as to any other Remnant Defendant) by serving on Plaintiffs' Settlement Counsel and counsel for the other Remnant Defendants a written notice of termination within ten (10) calendar days (or such longer time as may be agreed between Remnant Defendants and Plaintiffs' Settlement Counsel) after any of the following occurrences:
 - a. the Remnant Defendant provides written notice of its election not to proceed under Section IV.D.2.;
 - b. a Consent Judgment approving this Agreement without modification of any of this Agreement's terms has not been entered by the MDL Court on or before one hundred eighty (180) calendar days after the Preliminary Agreement Date;
 - c. this Agreement or the Consent Judgment has been disapproved by the MDL Court (or, in the event of an appeal from or review of a decision of the MDL Court to approve this Agreement and the Consent Judgment, by the court hearing such appeal or conducting such review), and the time to appeal from such disapproval has expired, or, in the event of an appeal from such disapproval, the appeal has been dismissed or the disapproval has been affirmed by the court of last resort to which such appeal has been taken and such dismissal or disapproval has become no longer subject to further appeal (including, without limitation, review by the United States Supreme Court); or
 - d. the Effective Date does not otherwise occur within one hundred eighty (180) calendar days after the Preliminary Agreement Date.
2. If this Agreement is terminated by one or more Remnant Defendants pursuant to Section V.C.1.:

- a. Plaintiffs' Settlement Counsel must notify the Settlement Fund Administrator and/or the Notice and Claims Administrator of those Remnant Defendants' decision to terminate this Agreement within seven (7) days of receiving written notice of such termination and instructions from those Remnant Defendants required to effectuate the wire transfer for the Termination Refund;
- b. the Settlement Fund Administrator and/or the Notice and Claims Administrator shall transfer the Termination Refund to those Remnant Defendants within seven (7) days of receiving written notice from Plaintiffs' Settlement Counsel; and
- c. upon receipt of the Termination Refund, this Agreement and all of its terms (except Section X.L. and any other non-admissibility provisions, which shall continue in full force and effect) shall be canceled and terminated, and this Agreement and all orders issued pursuant to this Agreement shall become null and void and of no effect as between the Participating Subdivisions and the terminating Remnant Defendants only. The Participating Subdivisions and those Remnant Defendants shall be returned to the status quo that existed in the Actions immediately prior to their entry into this Settlement Agreement (subject to appropriate extensions of deadlines to enable the Actions to proceed), and the Participating Subdivisions and the terminating Remnant Defendants shall retain all of their respective rights and defenses as of immediately prior to their entry into this Settlement Agreement. The Participating Subdivisions and those Remnant Defendants shall then proceed in all respects as if this Agreement and any related orders had not been executed.

VI. Notice and Claims Administrator

A. Selection of Notice and Claims Administrator. Plaintiffs' Settlement Counsel shall nominate, subject to the consent of the Remnant Defendants, an entity to serve as Notice and Claims Administrator that meets the following requirements:

1. The Notice and Claims Administrator will be bound by an agreement mutually acceptable to Plaintiffs' Settlement Counsel and Remnant Defendants.
2. The Notice and Claims Administrator will act as an independent and neutral third party in the performance of its functions including administering and disbursing funds from the Settlement Fund and the Opioid Remediation Fund.

3. The Notice and Claims Administrator may not be an entity that has acted as counsel for, or otherwise represented, a party in claims relating to Products.
4. The Notice and Claims Administrator shall have the authority to perform all actions consistent with the terms of this Agreement that the Notice and Claims Administrator deems to be reasonably necessary to effectuate the notice. Subject to the Parties' approval, the Notice and Claims Administrator may retain any entity that the Notice and Claims Administrator deems to be reasonably necessary to provide assistance in effectuating Notice to the Participating Subdivisions.
5. The Notice and Claims Administrator's role generally shall include, consistent with the terms of this Agreement, administration of the proposed Settlement, including receiving, preserving, reviewing, analyzing, and approving Participation Forms, including all supporting documentation, as well as distributing and overseeing distribution of the Opioid Remediation Fund according to the Plan of Allocation.
6. Any successor to the initial Notice and Claims Administrator shall be subject to the consent of all Settling Parties, shall fulfill the same functions from and after the date of succession, and shall be bound by the determinations made by the predecessor(s) to date.
7. The Notice and Claims Administrator shall have no authority to alter in any way the Settling Parties' or Participating Subdivisions' rights and obligations under this Agreement.
8. The Remnant Defendants and Released Entities shall have no involvement with or responsibility for supervising the Notice and Claims Administrator and are not subject to the authority of the Notice and Claims Administrator.
9. All fees, costs, and expenses incurred in the administration and/or work by the Notice and Claims Administrator, including fees, costs, and expenses of the Notice and Claims Administrator, as well as the costs of distributing the Notice, shall be paid from the Settlement Funds. Remnant Defendants shall have no obligation to pay any such fees, costs, and expenses other than the Pooled Settlement Amount.

B. Distribution of Settlement Fund.

1. The Notice and Claims Administrator shall administer the claims submitted by Participating Subdivisions and shall oversee distribution of the Settlement Funds, including distribution of amounts in the Opioid Remediation Fund to Participating Subdivisions pursuant to the Plan of Allocation. Subject to the terms of this Agreement and any order(s) of the

MDL Court, as may be necessary or as circumstances may require, the Settlement Funds shall be applied as follows:

- a. to pay Taxes and Tax Expenses on the Settlement Funds (but not on any individual distributions to Participating Subdivisions made pursuant to the Plan of Allocation);
 - b. to pay Notice and Administrative Costs (including escrow fees and costs);
 - c. to pay the Attorneys' Fees and Expenses, as set forth in and pursuant to the provisions of Section VII. of this Agreement; and
 - d. to distribute the balance, which constitutes the "Opioid Remediation Funds," to Participating Subdivisions as allowed by this Agreement and the Plan of Allocation.
2. No amount may be disbursed from the Settlement Fund until the Effective Date, except that: (a) Notice and Administrative Costs (including escrow fees and costs) may be paid from the Settlement Fund as they become due, and (b) Taxes and Tax Expenses on the Settlement Funds may be paid from the Settlement Fund as they become due.

C. **Distribution of Opioid Remediation Fund.** Upon the Effective Date and thereafter, and in accordance with the terms of this Agreement, the Plan of Allocation, and any further order(s) of the MDL Court, the Opioid Remediation Funds shall be distributed to Participating Subdivisions as provided by Section VI.B.1.d.

VII. Use and Allocation of Opioid Remediation Fund.

A. Use of Opioid Remediation Funds.

1. It is the intent of the Parties that the payments disbursed from the Opioid Remediation Fund to Participating Subdivisions be for Opioid Remediation as set forth in **Exhibit D: List of Opioid Remediation Uses**, all of which are compensatory and remedial in nature consistent with the restitution characterization under 26 U.S.C. § 162(f)(2)(A). In no event may less than ninety-five percent (95%) of the Opioid Remediation Funds be spent on Opioid Remediation.
2. While disfavored by the Parties, a Participating Subdivision set forth on **Exhibit C** may use monies from the Opioid Remediation Fund (that have not been restricted by this Agreement solely to future Opioid Remediation) for purposes that do not qualify as Opioid Remediation. If, at any time, a Participating Subdivision set forth on **Exhibit C** uses any monies from the Opioid Remediation Fund for a purpose that does not qualify as Opioid Remediation, such Participating Subdivision set forth on **Exhibit C** shall identify such amounts and report to the Notice and

Claims Administrator and the Remnant Defendants how such funds were used, including if used to pay attorneys' fees, investigation costs, litigation costs, or costs related to the operation and enforcement of this Agreement, respectively. It is the intent of the Parties that the reporting under this Section VII.A.2. shall be available to the public. For the avoidance of doubt, (a) any amounts not identified under this Section VII.A.2. as used to pay attorneys' fees, investigation costs, or litigation costs shall be included in the Compensatory Restitution Amount for purposes of Section III.B., and (b) Participating Subdivisions not listed on **Exhibit C** may only use monies from the Opioid Remediation Fund for purposes that qualify as Opioid Remediation.

B. Allocation of Opioid Remediation Fund. The allocation of the Opioid Remediation Fund allows for different approaches to be taken in different states, such as through a State-Subdivision Agreement. The Notice and Claims Administrator will, for each Participating Subdivision, apply the terms of this Agreement and any relevant State-Subdivision Agreement or voluntary redistribution of funds as set out below before disbursing the funds.

1. A State-Subdivision Agreement may govern the operation and use of amounts allocated to the Participating Subdivisions of a particular State so long as the terms do not conflict with Section VII.A. and the funds are held in a segregated account until distributed for their intended purposes.
2. In the absence of an applicable State-Subdivision Agreement, the Opioid Remediation Fund will be used solely for future Opioid Remediation and the Opioid Remediation Funds will be distributed for their intended purposes by the Notice and Claims Administrator to Participating Subdivisions included on **Exhibit E** pursuant to the Plan of Allocation. Section VII.B.3. shall govern amounts that would otherwise be distributed to Non-Participating Subdivisions listed in **Exhibit E**. For the avoidance of doubt and notwithstanding any other provision in this Agreement, no Non-Participating Subdivision will receive any amount from the Opioid Remediation Fund, regardless of whether such Subdivision is included on **Exhibit E**. Also, no State will receive any amount from the Opioid Remediation Fund.
3. Any portion of the Opioid Remediation Fund allocated pursuant to Section VII.B. and the Plan of Allocation to a Subdivision that is a Non-Participating Subdivision will be re-allocated among Participating Subdivisions as later agreed between Plaintiffs' Settlement Counsel and Remnant Defendants. For avoidance of doubt, any amount allocated to a Participating Subdivision under this Section VII.B.3. must be used as provided by Section VII.A.

C. No Liability for Distribution of Settlement Fund or Opioid Remediation Fund. Neither the Released Entities nor their counsel shall have any responsibility for, or liability whatsoever with respect to, the distribution of the Settlement Fund or Opioid

Remediation Fund; administering the Plan of Allocation; the Settlement Fund's or Opioid Remediation Fund's qualification as a "qualified settlement fund"; the payment or withholding of Taxes or Tax Expenses; the distribution of Settlement Funds or Opioid Remediation Funds; or any losses incurred in connection with any such matters. The Releasors hereby fully, finally, and forever release, relinquish, and discharge the Released Entities and their counsel from any and all such liability. No entity shall have any claim against Plaintiffs' Settlement Counsel, the Notice and Claims Administrator, or any Released Entity based on the distributions made in accordance with this Agreement, the Plan of Allocation, or further orders of the MDL Court.

D. Balance Remaining in Settlement Fund or Opioid Remediation Fund. If there is any balance remaining in the Settlement Fund or Opioid Remediation Fund (whether by reason of tax refunds, uncashed checks, or otherwise), such balance shall be deemed as Opioid Remediation Funds and distributed in accordance with the Plan of Allocation and Section VII., and shall be used and expended solely for the purpose set forth in **Exhibit D**, or further order of the MDL Court (but not to the Remnant Defendants).

VIII. Attorneys' Fees and Expenses

The Agreement on Attorneys' Fees and Expenses is set forth in **Exhibit H** and incorporated herein by reference. The Released Entities shall have no responsibility for or liability whatsoever with respect to any payment for Attorneys' Fees and Expenses or to any other entity or person that may assert a claim for any attorneys' fee, expense, or costs, except as set forth in the Agreement on Attorneys' Fees and Expenses in **Exhibit H**.

IX. Releases and Dismissal

A. No Future Actions Following Release. As of the Effective Date, the Released Entities are fully, finally, and forever released and discharged from all of the Releasors' Released Claims. Each Releasor hereby absolutely, unconditionally, and irrevocably covenants not to bring, file, or claim, or to cause, assist in bringing or permit to be brought, filed, or claimed, or to otherwise seek to establish liability for any Released Claims against any Released Entity in any forum whatsoever, whether on its own behalf, or as part of any putative, purported, or certified class. The releases provided for in this Agreement are intended by the Settling Parties to be broad and shall be interpreted so as to give the Released Entities the broadest possible bar against any liability relating in any way to Released Claims. This Agreement shall be a complete bar to any Released Claim. Other than as set forth herein, this Agreement does not include any provisions for injunctive relief. Participating Subdivisions shall look solely to the Settlement Funds for settlement and satisfaction against the Released Entities of all claims that are released hereunder. The MDL Court shall have continuing and exclusive jurisdiction to enforce the terms and provisions of this Agreement and any and all of its Orders made in connection with Settlement approval, notice, administration, and implementation.

B. Claim-Over and Non-Party Settlement.

1. It is the intent of the Parties that:

- a. Released Entities should not seek contribution or indemnification (other than pursuant to an insurance or other third-party contract), from other parties for their payment obligations under this Agreement;
- b. The payments made under this Agreement shall be the sole payments made by the Released Entities to the Releasers involving, arising out of, or related to Covered Conduct (or conduct that would be Covered Conduct if engaged in by a Released Entity);
- c. Claims by Releasers against non-Parties should not result in additional payments by Released Entities, whether through contribution, indemnification or any other means; and
- d. this Agreement meets the Uniform Contribution Among Tortfeasors Act and any similar state law or doctrine that reduces or discharges a released party's liability to pay other parties.

The provisions of this Section IX.B. are intended to be implemented consistent with these principles. This Agreement and the releases and dismissals provided for herein are made in good faith.

2. No Released Entity shall seek to recover for amounts paid under this Agreement based on indemnification, contribution, or any other theory from a manufacturer, pharmacy, hospital, pharmacy benefit manager, health insurer, third-party vendor, trade association, distributor, or health care practitioner; *provided that* a Released Entity shall be relieved of this prohibition with respect to any entity that asserts a Claim-Over against it. For the avoidance of doubt, nothing herein shall prohibit a Released Entity from recovering amounts owed pursuant to insurance or other third-party contracts.
3. To the extent that, on or after the Effective Date, any Releaser enters into a Non-Party Settlement, including in any bankruptcy case or through any plan of reorganization (whether individually or as a class of creditors), the Releaser will seek to include (or in the case of a Non-Party Settlement made in connection with a bankruptcy case, will cause the debtor to include), unless prohibited from doing so under applicable law, in the Non-Party Settlement a prohibition on contribution or indemnity of any kind substantially equivalent to that required from Remnant Defendants in Section IX.B.2. or a release from such Non-Released Entity in favor of the Released Entities (in a form equivalent to the releases contained in this Agreement) of any Claim-Over. The obligation to obtain the prohibition and/or release required by this subsection is a material term of this Agreement.
4. In the event that any Releaser obtains a judgment against a Non-Released Entity that does not contain a prohibition like that described in Section

IX.B.2., or any Releasor files a Non-Party Covered Conduct Claim against a Non-Released Entity in bankruptcy or a Releasor is prevented for any reason from obtaining a prohibition/release in a Non-Party Settlement as provided in Section IX.B.2., and such Non-Released Entity asserts a Claim-Over against a Released Entity, the Released Entity shall be relieved of the prohibition in Section IX.B.2. with respect to that Non-Released Entity and that Releasor and the Remnant Defendants shall take the following actions to ensure that the Released Entities do not pay more with respect to the Covered Conduct to Releasors or to Non-Released Entities than the amounts owed under this Agreement by the Remnant Defendants:

- a. The Remnant Defendants shall notify that Releasor of the Claim-Over within sixty (60) days of the assertion of the Claim-Over or within sixty (60) days of the Effective Date, whichever is later.
- b. The Remnant Defendants and that Releasor shall meet and confer concerning the means to hold the Released Entities harmless from the Claim-Over and ensure that the Released Entities are not required to pay more with respect to the Released Claims than the amounts owed by Remnant Defendants under this Agreement.
- c. That Releasor and the Remnant Defendants shall take steps sufficient and permissible under applicable law to hold the Released Entities harmless from the Claim-Over and ensure the Released Entities are not required to pay more with respect to the Covered Conduct than the amounts owed by Remnant Defendants under this Agreement. Such steps may include, where permissible:
 - (i) The Releasor supporting a motion to dismiss or such other appropriate motion as may be filed by the Released Entities in response to any Claim filed in litigation or arbitration;
 - (ii) Reduction of that Releasors' Claim and any judgment it has obtained or may obtain against such Non-Released Entity by whatever amount or percentage is necessary to extinguish such Claim-Over under applicable law, up to the amount that releasor has obtained, may obtain, or has authority to control from such Non-Released Entity;
 - (iii) Placement into escrow of funds paid by the Non-Released Entities such that those funds are available to satisfy the Claim-Over;
 - (iv) Return of monies paid by Remnant Defendants to that Releasor under this Agreement to permit satisfaction of a

judgment against or settlement with the Non-Released Entity to satisfy the Claim-Over;

- (v) Payment of monies to Remnant Defendants by that Releasor to ensure they are held harmless from such Claim-Over, up to the amount that Releasor has obtained, may obtain, or has authority to control from such Non-Released Entity;
- (vi) Credit to the Remnant Defendants under this Agreement to reduce the overall amounts to be paid under this Agreement such that they are held harmless from the Claim-Over; and
- (vii) Such other actions as that Releasor and the Remnant Defendants may devise to hold the Released Entities harmless from the Claim-Over.

d. The actions of that Releasor and Remnant Defendants taken pursuant to paragraph (c) must in combination, ensure Remnant Defendants are not required to pay more with respect to Covered Conduct than the amounts owed by Remnant Defendants under this Agreement.

5. To the extent that the Claim-Over is based on a contractual indemnity, the obligations under Section IX.B.3. shall extend solely to a Non-Party Covered Conduct Claim against a pharmacy, distributor, clinic, hospital or other purchaser or dispenser of Products, a manufacturer that sold Products, a consultant, and/or a pharmacy benefit manager or other third-party payor. Each Remnant Defendant shall notify the Participating Subdivisions, to the extent permitted by applicable law, in the event that any of these types of Non-Released Entity assert a Claim-Over arising out of contractual indemnity against it.

C. **Litigation Bar.** The Settling Parties contemplate and agree that this Agreement may be pleaded as a bar to a lawsuit, and an injunction may be obtained, preventing any action from being initiated or maintained in any case sought to be prosecuted on behalf of any Releasors with respect to the Released Claims.

D. **General Release.** The Releasors acknowledge that, by executing this Agreement, and for the consideration received hereunder, it is their intention to release, and they are releasing, all Released Claims, even Unknown Claims. In connection with the releases provided for in this Agreement, each Releasor expressly, knowingly, and voluntarily waives, releases, and forever discharges any and all provisions, rights, and benefits conferred by any law of any state or territory of the United States or other jurisdiction, or principle of common law, which is similar, comparable, or equivalent to Section 1542 of the California Civil Code, which reads:

A GENERAL RELEASE DOES NOT EXTEND TO CLAIMS
THAT THE CREDITOR OR RELEASING PARTY DOES NOT

KNOW OR SUSPECT TO EXIST IN HIS OR HER FAVOR AT THE TIME OF EXECUTING THE RELEASE AND THAT, IF KNOWN BY HIM OR HER, WOULD HAVE MATERIALLY AFFECTED HIS OR HER SETTLEMENT WITH THE DEBTOR OR RELEASED PARTY.

Releasors likewise expressly, knowingly, and voluntarily waive any rights under Section 20-7-11 of the South Dakota Codified Laws, which provides:

A GENERAL RELEASE DOES NOT EXTEND TO CLAIMS WHICH THE CREDITOR DOES NOT KNOW OR SUSPECT TO EXIST IN HIS FAVOR AT THE TIME OF EXECUTING THE RELEASE, WHICH IF KNOWN BY HIM MUST HAVE MATERIALLY AFFECTED HIS SETTLEMENT WITH THE DEBTOR.

The Releasors acknowledge that they have been advised by Plaintiffs' Settlement Counsel of the contents and effects of California Civil Code § 1542, and hereby expressly waive and release with respect to the Released Claims any and all provisions, rights, and benefits conferred by California Civil Code § 1542 or by any equivalent, similar, or comparable law or principle of law in any jurisdiction, including, but not limited to Section 20-7-11 of the South Dakota Codified Laws. A Releasor may hereafter discover facts other than or different from those which it knows, believes, or assumes to be true with respect to the Released Claims, but each Releasor hereby expressly waives, and fully, finally, and forever settles, releases, and discharges, upon the Effective Date, any and all Released Claims that may exist as of such date but which Releasors do not know or suspect to exist, whether through ignorance, oversight, error, negligence or through no fault whatsoever, and which, if known, would materially affect the Releasors' decision to enter into or participate in this Agreement.

E. **Assigned Interest Waiver.** To the extent that any Releasor has any direct or indirect interest in any rights of a third party that is a debtor under the Bankruptcy Code as a result of a claim arising out of Covered Conduct by way of assignment or otherwise, including as a result of being the beneficiary of a trust or other distribution entity, to assert claims against a Remnant Defendant (whether derivatively or otherwise), under any legal or equitable theory, including for indemnification, contribution, or subrogation, such Releasor waives the right to assert any such claim, or to receive a distribution or any benefit on account of such claim and such claim, distribution, or benefit shall be deemed assigned to such Remnant Defendant.

F. **Res Judicata.** Nothing in this Agreement shall be deemed to reduce the scope of the *res judicata* or claim preclusive effect that the Settlement gives rise to under applicable law.

G. **Effectiveness.** The releases set forth in this Agreement shall not be impacted in any way by any dispute that exists, has existed, or may later exist between or among the Releasors. Nor shall such releases be impacted in any way by any current or future law, regulation, ordinance, or court or agency order limiting, seizing, or controlling the distribution or use of the Settlement Funds or any portion thereof, by the enactment of future laws or the reinterpretation of existing law, or by any seizure of the Settlement Funds or any portion thereof.

H. **Cooperation.** The Settling Parties agree to use their best efforts and to cooperate to cause this Agreement and the Consent Judgment to become effective, to obtain all necessary approvals, consents and authorizations, if any, and to execute all documents and to take such other action as may be appropriate in connection herewith. Consistent with the foregoing, the Settling Parties agree that they will not directly or indirectly assist or encourage any challenge to this Agreement or the Consent Judgment by any other person, and will support the integrity and enforcement of the terms of this Agreement and the Consent Judgment. Upon the Effective Date, Plaintiffs' Settlement Counsel will also reasonably cooperate with the Remnant Defendants to secure the prompt dismissal of any and all Released Claims in the Actions and in any later-filed litigation implicated by the releases, covenants not to sue, and/or claim bars set forth herein.

I. **Liens.** Each Participating Subdivision agrees to be responsible for any liens, interests, actions, or claims asserted by any third party, in a derivative manner, for or against the portion of Opioid Remediation Funds allocated to that Participating Subdivision, including, without limitation, any derivative actions or claims asserted by any financial institutions, lenders, insurers, agents, representatives, successors, predecessors, assigns, attorneys, bankruptcy trustees, and any and all other entities that may claim through them in a derivative manner.

J. **Claims Excluded from Release.** Notwithstanding the foregoing, the releases provided herein shall not release claims of governmental entities that do not participate in the Settlement; claims arising solely from conduct by the Remnant Defendants that occurs after the Effective Date; claims against the Remnant Defendants other than the Released Claims; or claims alleging a breach of this Agreement or seeking to enforce this Agreement.

X. **Miscellaneous Provisions**

A. **Population of Subdivisions.** The population figures for Subdivisions shall be the published U.S. Census Bureau's population estimates for July 1, 2019, released May 2020. These population figures shall remain unchanged during the term of this Agreement.

B. **No Admission of Liability or Wrongdoing.** The Parties agree to settle the Released Claims and to execute this Agreement solely to compromise and settle protracted, complicated, and expensive litigation. The Remnant Defendants do not admit liability or wrongdoing. Neither this Agreement nor the Consent Judgment shall be considered, construed or represented to be (1) an admission, concession or evidence of liability or wrongdoing or (2) a waiver or any limitation of any defense otherwise available to the Remnant Defendants.

C. **Voluntary Settlement.** Each Settling Party warrants and represents that it negotiated the terms of this Agreement in good faith, without any degree or duress or compulsion, and after consultation with competent legal counsel. The Settling Parties agree that throughout the course of the litigation of the Action, the Settling Parties and their counsel vigorously prosecuted their claims and/or defenses consistent with the applicable rules of procedure.

D. **Authorization to Enter Settlement Agreement.** The undersigned representatives of Remnant Defendants represent they are fully authorized to enter into and execute this Agreement on behalf of Remnant Defendants. Plaintiffs' Settlement Counsel represent that they

are, pursuant to MDL Court appointment, expressly authorized to take all action required or permitted to be taken pursuant to this Agreement to effectuate its terms and enter into and execute this Agreement and any modifications or amendments to this Agreement, on behalf of the Participating Subdivisions, that they deem appropriate.

E. **Integrated Agreement.** Except for any amendments, alterations, or modifications provided for under Section X.G., this Agreement, including its exhibits and any other attachments, and the Related Agreements, embodies the entire agreement and understanding between and among the Settling Parties relating to the subject matter hereof and supersedes (1) all prior agreements and understandings relating to such subject matter, whether written or oral, and (2) all purportedly contemporaneous oral agreements and understandings relating to such subject matter. It is understood by the Settling Parties that, except for the matters expressly represented herein, the facts or law with respect to which this Agreement is entered into may turn out to be other than or different from the facts now known to each party or believed by such party to be true. Each Settling Party therefore expressly assumes the risk of the facts or law turning out to be so different, and agrees that this Agreement shall be in all respects effective and not subject to termination by reason of any such different facts or law.

F. **Exhibits.** The exhibits to this Agreement are as follows all of which are incorporated by reference, *provided that* the descriptions of the exhibits below are for reference only and do not alter any other term of this Agreement:

Exhibit A – List of Actions. Lists lawsuits brought in state or federal court by or on behalf of Litigating Subdivisions against Remnant Defendants, coordinated under or parallel to MDL No. 2804.

Exhibit B – Documents Describing Alleged Harms. References non-exclusive examples of alleged past, present, and future financial, societal, and public nuisance harms and related expenditures.

Exhibit C – List of Litigating Subdivisions. Lists of all Litigating Subdivisions.

Exhibit D – List of Opioid Remediation Uses. Provides a non-exhaustive list of expenditures that qualify as being paid for Opioid Remediation. It includes core strategies and approved uses for settlement funds, such as naloxone distribution, medication-assisted treatment, prevention programs, and more.

Exhibit E – Plan of Allocation. The plan or formula for allocation of the Opioid Remediation Fund among Participating Subdivisions.

Exhibit F – List of Remnant Defendants’ Joint Ventures, Subsidiaries, Affiliates, and Predecessor Entities. Lists joint ventures, subsidiaries, affiliates, and predecessor entities of the Remnant Defendants.

Exhibit G – Subdivision Settlement Participation Form. Form that Participating Subdivisions must execute and return to participate in the settlement and receive payment.

Exhibit H – Agreement on Attorneys' Fees, Costs, and Expenses. Details the agreement regarding the allocation and payment of attorneys' fees, costs, and expenses from the settlement funds, including the structure of the Attorney Fee Fund, Common Benefit Fund, and Contingency Fee Fund.

G. **Amendment.** The terms and provisions of this Agreement may not be altered, amended, or modified except in writing signed by all Settling Parties.

H. **Execution in Counterparts.** This Agreement may be executed in one or more counterparts and by different signatories on separate counterparts, each of which shall be deemed an original, but all of which shall together be one and the same agreement. One or more counterparts of this Agreement may be delivered by facsimile or electronic transmission with the intent that it or they shall constitute an original counterpart hereof. One or more counterparts of this Agreement may be signed by electronic signature. Counsel for the Settling Parties to this Agreement shall exchange among themselves original or scanned counterparts and a complete, assembled executed counterpart shall be filed with the MDL Court.

I. **Construction.** None of the Settling Parties shall be considered to be the drafter of this Agreement or of any of its provisions for the purpose of any statute, case law, or rule of interpretation or construction that would or might cause any provision to be construed against the drafter of this Agreement. The headings of the provisions of this Agreement are not binding and are for reference only and do not limit, expand, or otherwise affect the contents or meaning of this Agreement.

J. **Each Party to Bear Its Own Costs and Fees.** Except as otherwise provided herein, each Settling Party shall bear its own attorneys' fees and other litigation expenses and costs.

K. **Federal Rule of Evidence 408.** The Settling Parties agree that this Agreement, its terms and the negotiations surrounding this Agreement shall be governed by Federal Rule of Evidence 408 and shall not be admissible or offered or received into evidence in any suit, action, or other proceeding, except as provided in this Agreement, upon the written agreement of the Settling Parties hereto, pursuant to an order of a court of competent jurisdiction, or as shall be necessary to give effect to, or to declare or enforce the rights of the Settling Parties with respect to, any provision of this Agreement.

L. **Use of Agreement as Evidence.** Neither this Agreement nor the Settlement, nor any act performed, statement made, or document executed pursuant to or in furtherance of this Agreement or the Settlement: (a) is, may be deemed to be, or may be used as an admission or evidence of the validity of any Released Claims, any allegation made in any Action, or any wrongdoing or liability of Remnant Defendants; or (b) is, may be deemed to be, or may be used as an admission or evidence of any liability, fault, or omission of the Released Entities in any civil, criminal, or administrative proceeding in any court, administrative agency, or other tribunal. Neither this Agreement nor the Settlement, nor any act performed, statement made, or document executed pursuant to or in furtherance of this Agreement or the Settlement shall be admissible in any proceeding for any purpose except to enforce the terms of the Settlement, and except that the Released Parties may file this Agreement and/or the Consent Judgment in any

action for any purpose, including, but not limited to, in order to support a defense or counterclaim based on principles of *res judicata*, collateral estoppel, release, good faith settlement, judgment bar or reduction, or any other theory of claim preclusion, issue preclusion, or similar defense or counterclaim. Notwithstanding anything to the contrary in this Agreement or otherwise, Remnant Defendants may file or use this Agreement and related materials in any action: (i) involving a determination regarding insurance coverage; (ii) involving a determination of the taxable income or tax liability of any Remnant Defendants; (iii) to support a claim for contribution and/or indemnification; or (iv) to support any argument or defense by a Remnant Defendant that the Pooled Settlement Amount provides a measure of compensation for asserted harms or otherwise satisfies the relief sought.

M. Preservation of Records. For five years following the Effective Date, (i) the Notice and Claims Administrator shall be required to keep, maintain, preserve, and otherwise refrain from altering, modifying, spoiling, deleting, removing, or destroying all records and data submitted in connection with any Participation Form; and (ii) each Participating Subdivision shall keep, maintain, preserve, and otherwise refrain from altering, modifying, spoiling, deleting, removing, or destroying all records and data supporting its Participation Form.

N. Binding Effect. This Agreement shall be binding upon, and inure to the benefit of, the successors and assigns of the Settling Parties.

O. Notices. All notices from or between the Settling Parties shall be in writing. Each such notice shall be given by: (a) email; (b) hand delivery; (c) registered or certified mail, return receipt requested, postage pre-paid; or (d) FedEx or similar overnight courier, to their representatives at the addresses set forth below or such other addresses as Plaintiffs' Settlement Counsel or the Remnant Defendants may designate, from time to time, by giving notice to all Settling Parties in the manner described in this paragraph.

If directed to Plaintiffs' Settlement Counsel, or Participating Subdivisions,
address notice to:

Peter H. Weinberger
SPANGENBERG SHIBLEY & LIBER
1001 Lakeside Avenue East, Suite 1700
Cleveland, OH 44114
(216) 696-3232
pweinberger@spanglaw.com

Jayne Conroy
SIMMONS HANLY CONROY
112 Madison Avenue, 7th Floor
New York, NY 10016
(212) 784-6400
jconroy@simmonsfirm.com

Joseph F. Rice
MOTLEY RICE
28 Bridgeside Blvd.
Mt. Pleasant, SC 29464
(843) 216-9000
jrice@motleyrice.com

Paul T. Farrell, Jr., Esq.
FARRELL & FULLER
270 Munoz Rivera Ave., Suite 201
San Juan, PR 00918
(304) 654-8281
paul@farrellfuller.com

If directed to the Remnant Defendants, address notice to:

United Natural Foods, Inc.

Kim J. Myrdahl
Deputy General Counsel, Senior Vice President & Chief Compliance Officer
United Natural Foods, Inc.
Legal Department
PO Box 990
Minneapolis, Minnesota 55440
kim.j.myrdahl@unfi.com

With a copy (which shall not constitute notice) to:

Joseph M. Vanek
Greg Shinall
Trevor K. Scheetz
Sperling Kenny Nachwalter, LLC
321 N. Clark St., 25th Floor
Chicago, Illinois 60654
jvanek@sperlingkenny.com
shinall@sperlingkenny.com
tscheetz@sperlingkenny.com

J M Smith Corporation

Robert M. Barrett
General Counsel
J M Smith Corporation
9098 Fairforest Road
Spartanburg, SC 29301
rbarrett@jmsmith.com

With a copy (which shall not constitute notice) to:

John J. Haggerty
Fox Rothschild LLC
Stone Manor Corporate Ctr.
2800 Kelly Road, Suite 200
Warrington, PA 18975
jhaggerty@foxrothschild.com

Louisiana Wholesale Drug Company, Inc.

Chad Gielen
President
Louisiana Wholesale Drug Co., Inc.
2085 I-49 S. Service Rd.
Sunset, LA 70584

With a copy (which shall not constitute notice) to:

Neil G. Vincent
Allen & Gooch, ALC
2000 Kaliste Saloom Road, Ste. 400
Lafayette, Louisiana 70508
neilvincent@allengooch.com

Morris & Dickson Co., L.L.C.

Jim Walden
Walden Macht Haran & Williams LLP
250 Vesey Street, 27th Floor
New York, NY 10281
jwalden@wmhwlaw.com

Russell Dickson
General Counsel
Morris & Dickson Co., L.L.C.
PO Box 51367
Shreveport, LA 71135
rdickson@morrisdickson.com

North Carolina Mutual Wholesale Drug Company, Inc.

Clint Syvinski, Co-CEO
Katie Zechman, Co-CEO
North Carolina Mutual Wholesale Drug Co.

816 Ellis Rd.
Durham, NC 27703
csyvinski@mutualdrug.com
kzechman@mutualdrug.com

With a copy (which shall not constitute notice) to:

Chris Graebe
Morningstar Law Group
434 Fayetteville St., Suite 2200
Raleigh, NC 27601
cgraebe@morningstarlawgroup.com

Associated Pharmacies, Inc.; American Associated Pharmacies

Clint King
President
Associated Pharmacies, Inc.
211 Lonnie E. Crawford Blvd.
Scottsboro, AL 35769
clint@apirx.com

With a copy (which shall not constitute notice) to:

Carl S. Burkhalter
S. Reeves Jordan
Maynard Nexsen P.C.
1901 Sixth Ave. N., Suite 1700
Birmingham, AL 35203
cburkhalter@maynardnexsen.com
rejordan@maynardnexsen.com

Any Settling Party may change or add the contact information of the persons designated to receive notice on its behalf by notice given (effective upon the giving of such notice) as provided in this Section X.O.

P. Consent to Jurisdiction. The Remnant Defendants, the Plaintiffs' Settlement Counsel, and Participating Subdivisions (including all Releasers) hereby irrevocably submit to the exclusive jurisdiction of the MDL Court only for the specific purpose of any suit, action, proceeding, or dispute arising out of or relating to the enforcement of this Agreement or the applicability of this Agreement. Solely for purposes of such suit, action, or proceeding, to the fullest extent that they may effectively do so under applicable law, the Remnant Defendants, the Plaintiffs' Settlement Counsel, and the Participating Subdivisions and the Participating Subdivisions' Counsel irrevocably waive and agree not to assert, by way of motion, as a defense or otherwise, any claim or objection that they are not subject to the jurisdiction of the MDL Court or that the MDL Court is in any way an improper venue or an inconvenient forum. Nothing herein shall be construed as a submission to jurisdiction for any purpose other than any

suit, action, proceeding, or dispute arising out of or relating to enforcement of this Agreement or the applicability of this Agreement. For the avoidance of doubt, nothing herein shall be construed as a submission to jurisdiction in any action involving a determination regarding insurance coverage.

Q. Resolution of Disputes; Retention of Exclusive Jurisdiction. Any disputes between or among the Remnant Defendants and any Participating Subdivision concerning matters contained in this Agreement, including the Plan of Allocation, shall, if they cannot be resolved by negotiation and agreement, be submitted to the MDL Court. The MDL Court shall retain exclusive jurisdiction over the implementation and enforcement of the Settlement.

R. Choice of Law. This Agreement shall be construed and enforced in accordance with, and governed by, the applicable provisions of the Federal Rules of Civil Procedure and Evidence, and the internal, substantive laws of the State of Ohio without giving effect to that State's choice of law principles.

S. No Waiver. No delay or omission by any Settling Party in exercising any rights under this Agreement will operate as a waiver of that or any other right. The waiver of any rights conferred hereunder shall be effective only if made by written instrument executed by the waiving Party or Parties. The waiver by any Party of any breach of this Agreement shall not be deemed to be or construed as a waiver of any other breach, whether prior, subsequent, or contemporaneous, nor shall such waiver be deemed to be or construed as a waiver by any other Party.

T. Preservation of Privilege. Nothing contained in this Agreement or any Consent Judgment, and no act required to be performed pursuant to this Agreement or any Consent Judgment, is intended to constitute, cause, or effect any waiver (in whole or in part) of any attorney-client privilege, work product protection, or common interest/joint defense privilege, and each Party and Participating Subdivision agrees that it shall not make or cause to be made in any forum any assertion to the contrary.

U. Duty Not to Encourage Non-Participation. Plaintiffs' Settlement Counsel agrees not to in any way encourage, promote, or solicit any Subdivision, or their counsel, to decline to participate in this Settlement, or seek any relief inconsistent with this Settlement.

V. Tax Cooperation and Reporting.

1. Upon request by any Remnant Defendant, the Participating Subdivisions agree to perform such further acts and to execute and deliver such further documents as may be reasonably necessary for the Remnant Defendant to establish the statements set forth in Section III.B. to the satisfaction of their tax advisors, their independent financial auditors, the Internal Revenue Service, or any other governmental authority, including as contemplated by Treasury Regulations Section 1.162-21(b)(3)(ii) and any subsequently proposed or finalized relevant regulations or administrative guidance.

2. Without limiting the generality of Section X.V.1., each Participating Subdivision shall cooperate in good faith with any Remnant Defendant with respect to any tax claim, dispute, investigation, audit, examination, contest, litigation, or other proceeding relating to this Agreement. The Settling Parties agree to cooperate in good faith to provide documentation and perform such further acts, reporting, or allocation to achieve maximum deductibility under the terms of this Agreement.
3. The Designated Subdivision, as defined in Section I.K., on behalf of all Participating Subdivisions, shall designate one of its officers or employees to act as the “appropriate official” within the meaning of Treasury Regulations Section 1.6050X-1(f)(1)(ii)(B) (the “*Appropriate Official*”). The Designated Subdivision shall direct and ensure that the Appropriate Official timely (a) files (i) at the time this Agreement becomes binding on the Settling Parties, an IRS Form 1098-F with respect to each of the Remnant Defendants and (ii) any legally required returns or amended returns with any applicable governmental authority, or any returns requested by the respective Remnant Defendant, and (b) provides to each of the Remnant Defendants a copy of (i) the IRS Form 1098-F filed with respect to such Remnant Defendant and (ii) any legally required written statement pursuant to any applicable law and any other document referred to in clause (a)(ii) above. Any such form, return, or statement shall be prepared and filed in a manner fully consistent with Section III.B.
4. The Participating Subdivisions agree that any return, amended return, or written statement filed or provided pursuant to Section X.V.3., and any similar document, shall be prepared and filed in a manner consistent with reporting each Remnant Defendant’s portion of the Pooled Settlement Amount as the “Total amount to be paid” pursuant to this Agreement in Box 1 of IRS Form 1098-F and each Remnant Defendant’s portion of the Compensatory Restitution Amount as “Restitution/remediation amount” in Box 2 of IRS Form 1098-F. If the Designated Subdivision or Appropriate Official shall be required to file any return, amended return, or written statement contemplated by this Section X.V. other than an IRS Form 1098-F, the Designated Subdivision shall direct and ensure that the Appropriate Official provides to each Remnant Defendant a draft of such return, amended return, or written statement in respect of such Remnant Defendant no later than sixty (60) calendar days prior to the due date thereof and shall accept and reflect any reasonable comments of such Remnant Defendant on the return, amended return, or written statement in respect of such Remnant Defendant.
5. For the avoidance of doubt, neither the Remnant Defendants nor the Participating Subdivisions make any warranty or representation to any Participating Subdivision or Releasor as to the tax consequences of any aspect of the Settlement or this Agreement.

W. **No Third-Party Beneficiaries.** Except as expressly provided in this Agreement, no portion of this Agreement shall provide any rights to, or be enforceable by, any person or entity that is not a Released Entity. No Participating Subdivision may assign or otherwise convey any right to enforce any provision of this Agreement.

X. **Confidentiality.** The terms of this Agreement shall remain confidential until Subdivision Settlement Participation Forms are submitted to Subdivisions pursuant to the terms of this Agreement, or the proposed order to establish qualified settlement funds is submitted to the MDL Court, whichever occurs first; *provided that*, prior to then the Settling Parties may disclose the terms of this Settlement to accountants, lenders, auditors, legal counsel, tax advisors, insurers, or consultants; or as part of any security or other disclosure required by law (as determined by a Settling Party and its counsel); or in response to a request by any governmental, judicial, or regulatory authority or otherwise required by applicable law or court order; and Participating Subdivisions may disclose the terms of the Settlement to any entity that has applied to serve as Notice and Claims Administrator, or Settlement Fund Administrator, who shall abide by the terms of this paragraph. Any formal press release by a Settling Party regarding this Settlement prior to entry of the Final Judgment shall be shared in advance with the other Settling Party, with a reasonable opportunity for comments and suggested changes.

IN WITNESS WHEREOF, the Settling Parties hereto, through their fully authorized representatives, have executed this Agreement as of the date set opposite their names.

PLAINTIFFS' SETTLEMENT COUNSEL

Date: _____

By: _____

Printed Name: _____

Title: _____

IN WITNESS WHEREOF, the Settling Parties hereto, through their fully authorized representatives, have executed this Agreement as of the date set opposite their names.

MORRIS & DICKSON CO., L.L.C.

Date: _____

By: _____

Printed Name: _____

Title: _____

IN WITNESS WHEREOF, the Settling Parties hereto, through their fully authorized representatives, have executed this Agreement as of the date set opposite their names.

UNITED NATURAL FOODS, INC.

Date: _____

By: _____

Printed Name: _____

Title: _____

IN WITNESS WHEREOF, the Settling Parties hereto, through their fully authorized representatives, have executed this Agreement as of the date set opposite their names.

**LOUISIANA WHOLESALE DRUG
COMPANY, INC.**

Date: _____

By: _____

Printed Name: _____

Title: _____

IN WITNESS WHEREOF, the Settling Parties hereto, through their fully authorized representatives, have executed this Agreement as of the date set opposite their names.

J M SMITH CORPORATION

Date: _____

By: _____

Printed Name: _____

Title: _____

IN WITNESS WHEREOF, the Settling Parties hereto, through their fully authorized representatives, have executed this Agreement as of the date set opposite their names.

ASSOCIATED PHARMACIES, INC.

Date: _____

By: _____

Printed Name: _____

Title: _____

**AMERICAN ASSOCIATED
PHARMACIES**

Date: _____

By: _____

Printed Name: _____

Title: _____

IN WITNESS WHEREOF, the Settling Parties hereto, through their fully authorized representatives, have executed this Agreement as of the date set opposite their names.

**NORTH CAROLINA MUTUAL
WHOLESALE DRUG COMPANY, INC.**

Date: _____

By: _____

Printed Name: _____

Title: _____

EXHIBIT E

Plan of Allocation

State	Subdivision Name	National Allocation %
Alabama	Abbeville city	0.0011854229%
Alabama	Alabaster city	0.0109669990%
Alabama	Albertville city	0.0066345789%
Alabama	Alexander City city	0.0068438120%
Alabama	Anniston city	0.0176714768%
Alabama	Arab city	0.0042466841%
Alabama	Argo town	0.0005281723%
Alabama	Ashland town	0.0008612159%
Alabama	Ashville city	0.0003969253%
Alabama	Athens city	0.0077175888%
Alabama	Attalla city	0.0036296585%
Alabama	Attentus Mouton, LLC d/b/a Lawrence Medical Center (Lawrence County Health Care Authority)	0.0019057501%
Alabama	Auburn city	0.0108938921%
Alabama	AUTAUGA COUNTY	0.0054553458%
Alabama	BALDWIN COUNTY	0.0318985177%
Alabama	BARBOUR COUNTY	0.0009460075%
Alabama	Bay Minette city	0.0027828268%
Alabama	Berry town	0.0004545515%
Alabama	Bessemer city	0.0126338602%
Alabama	BIBB COUNTY	0.0064106578%
Alabama	Bibb County Healthcare Authority d/b/a Bibb Medical Center	0.0069138838%
Alabama	Birmingham city	0.0923145280%
Alabama	BLOUNT COUNTY	0.0136924404%
Alabama	Boaz city	0.0036607127%
Alabama	Brent city	0.0013751571%
Alabama	Brewton city	0.0048822740%
Alabama	Bridgeport city	0.0000333790%
Alabama	Brookwood town	0.0001536864%
Alabama	Brundidge city	0.0002404392%
Alabama	BULLOCK COUNTY	0.0012880087%
Alabama	BUTLER COUNTY	0.0018097682%
Alabama	Butler town	0.0011854996%
Alabama	Calera city	0.0053652808%
Alabama	CALHOUN COUNTY	0.0154665021%
Alabama	Camp Hill town	0.0001340106%
Alabama	Carbon Hill city	0.0020573974%
Alabama	Cedar Bluff town	0.0012632780%
Alabama	Center Point city	0.0002367551%
Alabama	Centre city	0.0031879590%
Alabama	Centreville city	0.0005055728%
Alabama	CHAMBERS COUNTY	0.0038320566%
Alabama	CHEROKEE COUNTY	0.0066636274%
Alabama	Cherokee town	0.0001847602%

Alabama	Chickasaw city	0.0017792780%
Alabama	Childersburg city	0.0021341132%
Alabama	CHILTON COUNTY	0.0121460676%
Alabama	CHOCTAW COUNTY	0.0024823642%
Alabama	Clanton city	0.0037238618%
Alabama	CLARKE COUNTY	0.0023682704%
Alabama	CLAY COUNTY	0.0027800884%
Alabama	CLEBURNE COUNTY	0.0030471943%
Alabama	Cleveland town	0.0002812395%
Alabama	COFFEE COUNTY	0.0044056578%
Alabama	COLBERT COUNTY	0.0063578509%
Alabama	Columbiana city	0.0011045411%
Alabama	CONECUH COUNTY	0.0033777753%
Alabama	COOSA COUNTY	0.0019526764%
Alabama	Cordova city	0.0021097754%
Alabama	COVINGTON COUNTY	0.0045049340%
Alabama	CRENSHAW COUNTY	0.0029667596%
Alabama	Cullman city	0.0118681167%
Alabama	CULLMAN COUNTY	0.0182716150%
Alabama	Cullman Regional Medical Center, Inc. (Healthcare Authority of Cullman County)	0.0060718083%
Alabama	Dadeville city	0.0005335140%
Alabama	DALE COUNTY	0.0043771594%
Alabama	Dale County Healthcare Authority d/b/a Dale Medical Center	0.0039444594%
Alabama	Daleville city	0.0017103387%
Alabama	DALLAS COUNTY	0.0044517302%
Alabama	Daphne city	0.0070882668%
Alabama	Dauphin Island town	0.0010175347%
Alabama	DCH Health Care Authority (Tuscaloosa) (d/b/a DCH Regional Medical Center and Northport Medical Center	0.0299158435%
Alabama	DE KALB COUNTY	0.0061248775%
Alabama	Decatur city	0.0415569281%
Alabama	Decatur Morgan Hospital-Parkway (Health Care Authority of the City of Huntsville)	0.0053183722%
Alabama	Demopolis city	0.0032284152%
Alabama	Dora city	0.0020385406%
Alabama	Dothan city	0.0240537629%
Alabama	Double Springs town	0.0017704806%
Alabama	Douglas town	0.0000214601%
Alabama	East Alabama Health Care Authority	0.0154675991%
Alabama	East Brewton city	0.0005861412%
Alabama	ELMORE COUNTY	0.0092186568%
Alabama	Enterprise city	0.0073344197%
Alabama	ESCAMBIA COUNTY	0.0084041610%

Alabama	Escambia County Health Care Authority d/b/a D.W. McMillan Memorial Hospital and Atmore Community Hospital	0.0020387093%
Alabama	ETOWAH COUNTY	0.0200834530%
Alabama	Etowah County (Sheriff)	0.0040166906%
Alabama	Eufaula city	0.0046901204%
Alabama	Evergreen city	0.0009144601%
Alabama	Fairfield city	0.0025809928%
Alabama	Fairhope city	0.0049258935%
Alabama	Faunsdale town	0.0000060814%
Alabama	Fayette city	0.0017390056%
Alabama	FAYETTE COUNTY	0.0027651915%
Alabama	Fayette County (Sheriff)	0.0005530383%
Alabama	Florence city	0.0192111303%
Alabama	Foley city	0.0075876134%
Alabama	Fort Deposit town	0.0001138527%
Alabama	Fort Payne city	0.0128420263%
Alabama	FRANKLIN COUNTY	0.0056929101%
Alabama	Fultondale city	0.0021025770%
Alabama	Gadsden city	0.0184548876%
Alabama	Geneva city	0.0014646664%
Alabama	GENEVA COUNTY	0.0023314831%
Alabama	Geneva County Health Care Authority d/b/a Wiregrass Medical Center	0.0064263664%
Alabama	Georgiana town	0.0004044719%
Alabama	Geraldine town	0.0002429381%
Alabama	Gilbertown town	0.0000444678%
Alabama	Grant town	0.0003755627%
Alabama	Graysville city	0.0008126934%
Alabama	GREENE COUNTY	0.0009696670%
Alabama	Greene County Health System	0.0040774186%
Alabama	Greensboro city	0.0005505698%
Alabama	Greenville city	0.0037756352%
Alabama	Guin city	0.0005593408%
Alabama	Gulf Shores city	0.0107627217%
Alabama	Guntersville city	0.0056076839%
Alabama	Gurley town	0.0001658295%
Alabama	HALE COUNTY	0.0024873618%
Alabama	Haleyville city	0.0031459580%
Alabama	Hamilton city	0.0019926535%
Alabama	Hammondville town	0.0001081698%
Alabama	Hartselle city	0.0014027779%
Alabama	Headland city	0.0013852123%
Alabama	Health Care Authority of Clarke County d/b/a Grove Hill Memorial Hospital	0.0013295931%
Alabama	Health Care Authority of the City of Huntsville d/b/a Huntsville Hospital	0.0416162623%

Alabama	Healthcare Authority for Baptist Health, an affiliate of UAB Health System d/b/a Baptist Medical Center East (Montgomery)	0.0092185118%
Alabama	Healthcare Authority for Baptist Health, an affiliate of UAB Health System d/b/a Baptist Medical Center South (Montgomery)	0.0180824655%
Alabama	Healthcare Authority for Baptist Health, an affiliate of UAB Health System d/b/a Prattville Baptist Hospital	0.0034126222%
Alabama	Helena city	0.0030754685%
Alabama	Henagar city	0.0007571871%
Alabama	HENRY COUNTY	0.0017344760%
Alabama	HH Health System-Athens Limestone, LLC d/b/a Athens Limestone Hospital (Healthcare Authority of the City of Huntsville)	0.0029251047%
Alabama	HH Health System-Morgan, LLC d/b/a Decatur Morgan Hospital Decatur	0.0165755933%
Alabama	HH Health Systems-Shoals LLC d/b/a Hellen Keller Hospital (Healthcare Authority of the City of Huntsville)	0.0078889188%
Alabama	HH Health Systems-Shoals, LLC d/b/a Red Bay Hospital (Healthcare Authority of the City of Huntsville)	0.0011079942%
Alabama	Homewood city	0.0086182343%
Alabama	Hoover city	0.0305552589%
Alabama	HOUSTON COUNTY	0.0108203926%
Alabama	Houston County Health Care Authority	0.0156448782%
Alabama	Hueytown city	0.0042897966%
Alabama	Huntsville city	0.0703578679%
Alabama	Irondale city	0.0037408451%
Alabama	J Paul Jones	0.0009307151%
Alabama	JACKSON COUNTY	0.0029112714%
Alabama	Jackson County Healthcare Authority	0.0042103780%
Alabama	Jacksonville city	0.0055175046%
Alabama	Jasper city	0.0311027421%
Alabama	JEFFERSON COUNTY	0.1191617566%
Alabama	Jefferson County (Sheriff)	0.0238323513%
Alabama	Jefferson County Board of Health	0.0550847444%
Alabama	Killen town	0.0004044218%
Alabama	Lakeland Community Hospital HCA Winston County	0.0021716687%
Alabama	LAMAR COUNTY	0.0026980380%
Alabama	Lamar County (Sheriff)	0.0005396076%
Alabama	Lanett city	0.0028238890%
Alabama	LAUDERDALE COUNTY	0.0092860500%
Alabama	LAWRENCE COUNTY	0.0083906820%
Alabama	LEE COUNTY	0.0063889037%
Alabama	Leeds city	0.0033075322%
Alabama	Leesburg town	0.0004232981%
Alabama	Leighton town	0.0001245807%
Alabama	Level Plains town	0.0000773467%

Alabama	LIMESTONE COUNTY	0.0125233170%
Alabama	Lincoln city	0.0040739166%
Alabama	Linden city	0.0003790184%
Alabama	Locust Fork town	0.0000862194%
Alabama	Louisville town	0.0001021846%
Alabama	LOWNDES COUNTY	0.0011228268%
Alabama	Loxley town	0.0009074247%
Alabama	Luverne city	0.0003380370%
Alabama	MACON COUNTY	0.0025643255%
Alabama	Madison city	0.0103883068%
Alabama	MADISON COUNTY	0.0288220881%
Alabama	MARENGO COUNTY	0.0010870340%
Alabama	Marion city	0.0005196006%
Alabama	MARION COUNTY	0.0039167341%
Alabama	MARSHALL COUNTY	0.0163208692%
Alabama	Marshall County Health Care Authority (North)	0.0039887792%
Alabama	Marshall County Health Care Authority (South)	0.0078889188%
Alabama	McKenzie town	0.0000971925%
Alabama	Medical West Hospital Authority (UAB)	0.0109026630%
Alabama	Midfield city	0.0000085871%
Alabama	Millbrook city	0.0054611263%
Alabama	Mobile city	0.0712049210%
Alabama	MOBILE COUNTY	0.0577935696%
Alabama	Mobile County Board of Health	0.0337616175%
Alabama	Mobile County Emergency Medical Services System Rescue Squad	0.0337616175%
Alabama	MONROE COUNTY	0.0038631248%
Alabama	Monroe County Health Care Authority d/b/a Monroe County Hospital	0.0020387093%
Alabama	Monroeville city	0.0023428212%
Alabama	Montgomery city	0.0392090396%
Alabama	MONTGOMERY COUNTY	0.0216275737%
Alabama	Moody city	0.0007987813%
Alabama	MORGAN COUNTY	0.0066394831%
Alabama	Moulton city	0.0029884621%
Alabama	Mountain Brook city	0.0078656493%
Alabama	Munford town	0.0005334221%
Alabama	Muscle Shoals city	0.0059186503%
Alabama	Nauvoo town	0.0004126621%
Alabama	New Hope city	0.0002885437%
Alabama	Northeast Alabama Regional Medical Center	0.0252622679%
Alabama	Northport city	0.0093577235%
Alabama	Oakman town	0.0009243384%
Alabama	Oneonta city	0.0059655514%
Alabama	Opelika city	0.0118378159%
Alabama	Opp city	0.0020440564%
Alabama	Orange Beach city	0.0064897526%

Alabama	Oxford city	0.0077739866%
Alabama	Ozark city	0.0065080007%
Alabama	Parrish town	0.0025781555%
Alabama	Pelham city	0.0151646438%
Alabama	Pell City city	0.0098047870%
Alabama	PERRY COUNTY	0.0011224633%
Alabama	Phenix City city	0.0138092294%
Alabama	PICKENS COUNTY	0.0031218514%
Alabama	Piedmont city	0.0031655322%
Alabama	PIKE COUNTY	0.0006483474%
Alabama	Pleasant Grove city	0.0011402240%
Alabama	Powell town	0.0001170354%
Alabama	Prattville city	0.0133099705%
Alabama	Priceville town	0.0002686395%
Alabama	Prichard city	0.0024276044%
Alabama	Ragland town	0.0003352903%
Alabama	Rainbow City city	0.0029694967%
Alabama	Rainsville city	0.0041512271%
Alabama	RANDOLPH COUNTY	0.0027322764%
Alabama	Red Bay city	0.0013842763%
Alabama	Roanoke city	0.0024064912%
Alabama	Robertsdale city	0.0018894438%
Alabama	Rockford town	0.0001298528%
Alabama	RUSSELL COUNTY	0.0035915324%
Alabama	Russellville city	0.0069912930%
Alabama	Saraland city	0.0054818189%
Alabama	Satsuma city	0.0013811131%
Alabama	Scottsboro city	0.0146389912%
Alabama	Selma city	0.0058231418%
Alabama	Semmes city	0.0009266409%
Alabama	Sheffield city	0.0035505567%
Alabama	SHELBY COUNTY	0.0324511434%
Alabama	Sipsey town	0.0008292366%
Alabama	Slocomb city	0.0009760004%
Alabama	Spanish Fort city	0.0006485368%
Alabama	Springville city	0.0012754198%
Alabama	ST CLAIR COUNTY	0.0220124895%
Alabama	Sumiton city	0.0051312098%
Alabama	Summerdale town	0.0005405941%
Alabama	SUMTER COUNTY	0.0013806924%
Alabama	Sweet Water town	0.0000066190%
Alabama	Sylacauga city	0.0050926701%
Alabama	Sylacauga Health Care Authority d/b/a Coosa Valley Medical Center	0.0062934071%
Alabama	Talladega city	0.0050344867%
Alabama	TALLADEGA COUNTY	0.0112117769%
Alabama	TALLAPOOSA COUNTY	0.0033881927%

Alabama	Tarrant city	0.0020295871%
Alabama	Thomasville city	0.0019529898%
Alabama	Tombigbee Health Care Authority d/b/a Brian W. Whitfield Memorial Hospital	0.0029694245%
Alabama	Troy city	0.0072413891%
Alabama	Trussville city	0.0053936175%
Alabama	Tuscaloosa city	0.0430468544%
Alabama	TUSCALOOSA COUNTY	0.0218253155%
Alabama	Tuscumbia city	0.0018602685%
Alabama	Tuskegee city	0.0020250478%
Alabama	Union Springs city	0.0009333992%
Alabama	Uniontown town	0.0004003085%
Alabama	Vance town	0.0002124367%
Alabama	Vernon city	0.0006995469%
Alabama	Vestavia Hills city	0.0068028598%
Alabama	WALKER COUNTY	0.0316123766%
Alabama	WASHINGTON COUNTY	0.0026258268%
Alabama	Weaver city	0.0009326791%
Alabama	West Blocton town	0.0008923356%
Alabama	Wetumpka city	0.0036624148%
Alabama	WILCOX COUNTY	0.0012911872%
Alabama	Winfield city	0.0041969429%
Alabama	WINSTON COUNTY	0.0034395761%
Alabama	Woodville town	0.0000101764%
Alabama	Yellow Bluff town	0.0000646562%
Alaska	Anchorage municipality	0.1189032309%
Alaska	Fairbanks city	0.0013308836%
Alaska	FAIRBANKS NORTH STAR BOROUGH	0.0251955951%
Alaska	Juneau city and borough	0.0103254326%
Alaska	KENAI PENINSULA BOROUGH	0.0238030163%
Alaska	MATANUSKA-SUSITNA BOROUGH	0.0385146837%
Arizona	APACHE COUNTY	0.0104437348%
Arizona	Apache Junction city	0.0040406316%
Arizona	Avondale city	0.0154163507%
Arizona	Buckeye city	0.0097379413%
Arizona	Bullhead City city	0.0169551905%
Arizona	Casa Grande city	0.0074204546%
Arizona	Chandler city	0.0674346530%
Arizona	COCHISE COUNTY	0.0332029554%
Arizona	COCONINO COUNTY	0.0247452559%
Arizona	El Mirage city	0.0056616057%
Arizona	Flagstaff city	0.0157721286%
Arizona	GILA COUNTY	0.0202953275%
Arizona	Gilbert town	0.0330774948%
Arizona	Glendale city	0.0626158292%
Arizona	Goodyear city	0.0159298967%
Arizona	GRAHAM COUNTY	0.0120617018%

Arizona	Kingman city	0.0186623938%
Arizona	LA PAZ COUNTY	0.0069188209%
Arizona	Lake Havasu City city	0.0278515289%
Arizona	Marana town	0.0066860022%
Arizona	Maricopa city	0.0083285054%
Arizona	MARICOPA COUNTY	0.4864769915%
Arizona	Mesa city	0.1294271916%
Arizona	MOHAVE COUNTY	0.0653263752%
Arizona	NAVAJO COUNTY	0.0273461253%
Arizona	Oro Valley town	0.0064447403%
Arizona	Peoria city	0.0266833766%
Arizona	Phoenix city	0.4947877158%
Arizona	PIMA COUNTY	0.3156498892%
Arizona	PINAL COUNTY	0.0624319302%
Arizona	Prescott city	0.0207839710%
Arizona	Prescott Valley town	0.0093696983%
Arizona	Queen Creek town	0.0033352176%
Arizona	Sahuarita town	0.0031106055%
Arizona	San Luis city	0.0036938001%
Arizona	SANTA CRUZ COUNTY	0.0062631197%
Arizona	Scottsdale city	0.0658961164%
Arizona	Sierra Vista city	0.0080969804%
Arizona	Surprise city	0.0216980979%
Arizona	Tempe city	0.0738114423%
Arizona	Tucson city	0.1583394382%
Arizona	YAVAPAI COUNTY	0.0691247518%
Arizona	Yuma city	0.0187849284%
Arizona	YUMA COUNTY	0.0280762441%
Arkansas	Adona city	0.0000215801%
Arkansas	Alexander city	0.0001074062%
Arkansas	Alicia town	0.0000023973%
Arkansas	Allport town	0.0000275971%
Arkansas	Alma city	0.0019464610%
Arkansas	Almyra town	0.0000112943%
Arkansas	Alpena town	0.0001466868%
Arkansas	Alzheimer city	0.0000737816%
Arkansas	Altus city	0.0001672704%
Arkansas	Amagon town	0.0000172178%
Arkansas	Amity city	0.0001099713%
Arkansas	Anthonyville town	0.0000113954%
Arkansas	Antoine town	0.0000109780%
Arkansas	Arkadelphia city	0.0028135456%
Arkansas	Arkansas City city	0.0000273669%
Arkansas	ARKANSAS COUNTY	0.0023582991%
Arkansas	Ash Flat city	0.0005822707%
Arkansas	Ashdown city	0.0002186460%
Arkansas	ASHLEY COUNTY	0.0031394358%

Arkansas	Atkins city	0.0005268179%
Arkansas	Aubrey town	0.0000219708%
Arkansas	Augusta city	0.0001397594%
Arkansas	Austin city	0.0002094103%
Arkansas	Avoca town	0.0000313758%
Arkansas	Bald Knob city	0.0010880403%
Arkansas	Banks town	0.0000070820%
Arkansas	Barling city	0.0016490190%
Arkansas	Bassett town	0.0000119360%
Arkansas	Batesville city	0.0013690621%
Arkansas	Bauxite town	0.0000517083%
Arkansas	BAXTER COUNTY	0.0090203037%
Arkansas	Bay city	0.0002600076%
Arkansas	Bearden city	0.0001672198%
Arkansas	Beaver town	0.0000533169%
Arkansas	Beebe city	0.0025037071%
Arkansas	Beedeville town	0.0000187150%
Arkansas	Bella Vista city	0.0053317464%
Arkansas	Bellefonte town	0.0000087560%
Arkansas	Belleville city	0.0000528134%
Arkansas	Ben Lomond town	0.0000129742%
Arkansas	Benton city	0.0142853417%
Arkansas	BENTON COUNTY	0.0196620813%
Arkansas	Bentonville city	0.0137139657%
Arkansas	Bergman town	0.0000832371%
Arkansas	Berryville city	0.0018348127%
Arkansas	Big Flat town	0.0000057630%
Arkansas	Bigelow town	0.0000294286%
Arkansas	Biggers town	0.0000026691%
Arkansas	Birdsong town	0.0000012565%
Arkansas	Black Oak town	0.0000031964%
Arkansas	Black Rock city	0.0000213336%
Arkansas	Black Springs town	0.0000080073%
Arkansas	Blevins city	0.0000438955%
Arkansas	Blue Eye town	0.0000073538%
Arkansas	Blue Mountain town	0.0000243488%
Arkansas	Bluff City town	0.0000020304%
Arkansas	Blytheville city	0.0035757238%
Arkansas	Bodcaw town	0.0000050783%
Arkansas	Bonanza city	0.0002818477%
Arkansas	Bono city	0.0001726280%
Arkansas	BOONE COUNTY	0.0071043037%
Arkansas	Booneville city	0.0024866616%
Arkansas	Bradford city	0.0002035864%
Arkansas	Bradley city	0.0001319971%
Arkansas	BRADLEY COUNTY	0.0009378763%
Arkansas	Branch city	0.0000016561%

Arkansas	Briarcliff city	0.0000019116%
Arkansas	Brinkley city	0.0008187539%
Arkansas	Brookland city	0.0003495187%
Arkansas	Bryant city	0.0109363529%
Arkansas	Buckner city	0.0000676561%
Arkansas	Bull Shoals city	0.0007188471%
Arkansas	Burdette town	0.0000012565%
Arkansas	Cabot city	0.0099916249%
Arkansas	Caddo Valley town	0.0004645995%
Arkansas	Caldwell town	0.0000438436%
Arkansas	Cale town	0.0000081247%
Arkansas	CALHOUN COUNTY	0.0014510560%
Arkansas	Calico Rock city	0.0000253885%
Arkansas	Calion city	0.0000304772%
Arkansas	Camden city	0.0042542119%
Arkansas	Cammack Village city	0.0001163106%
Arkansas	Campbell Station city	0.0000447273%
Arkansas	Caraway city	0.0002344335%
Arkansas	Carlisle city	0.0015243119%
Arkansas	CARROLL COUNTY	0.0061534249%
Arkansas	Carthage city	0.0000172415%
Arkansas	Casa town	0.0000156953%
Arkansas	Cash town	0.0000127871%
Arkansas	Caulksville town	0.0000071919%
Arkansas	Cave City city	0.0008827650%
Arkansas	Cave Springs city	0.0003329812%
Arkansas	Cedarville city	0.0001855933%
Arkansas	Centerton city	0.0011740371%
Arkansas	Central City town	0.0001808878%
Arkansas	Charleston city	0.0004256293%
Arkansas	Cherokee Village city	0.0022061404%
Arkansas	Cherry Valley city	0.0000845605%
Arkansas	Chester town	0.0000045273%
Arkansas	CHICOT COUNTY	0.0029399296%
Arkansas	Chidester city	0.0000077014%
Arkansas	Clarendon city	0.0002807574%
Arkansas	CLARK COUNTY	0.0034696692%
Arkansas	Clarksville city	0.0025522279%
Arkansas	CLAY COUNTY	0.0004978929%
Arkansas	CLEBURNE COUNTY	0.0036362133%
Arkansas	CLEVELAND COUNTY	0.0011871183%
Arkansas	Clinton city	0.0008553328%
Arkansas	Coal Hill city	0.0013791801%
Arkansas	Colt city	0.0000884416%
Arkansas	COLUMBIA COUNTY	0.0006971748%
Arkansas	Concord town	0.0001565122%
Arkansas	Conway city	0.0217174204%

Arkansas	CONWAY COUNTY	0.0053341571%
Arkansas	Corning city	0.0001990948%
Arkansas	Cotter city	0.0002428106%
Arkansas	Cotton Plant city	0.0000259351%
Arkansas	Cove town	0.0000018447%
Arkansas	Coy town	0.0000811666%
Arkansas	CRAIGHEAD COUNTY	0.0096170950%
Arkansas	CRAWFORD COUNTY	0.0099292148%
Arkansas	Crawfordsville town	0.0000386435%
Arkansas	CRITTENDEN COUNTY	0.0050489615%
Arkansas	CROSS COUNTY	0.0032332796%
Arkansas	Crossett city	0.0025772318%
Arkansas	Cushman city	0.0000324215%
Arkansas	Daisy town	0.0000197592%
Arkansas	DALLAS COUNTY	0.0012145462%
Arkansas	Damascus town	0.0003413228%
Arkansas	Danville city	0.0005756626%
Arkansas	Dardanelle city	0.0013185673%
Arkansas	Datto town	0.0000021195%
Arkansas	De Queen city	0.0018945002%
Arkansas	De Valls Bluff city	0.0001591947%
Arkansas	Decatur city	0.0004787234%
Arkansas	Delaplaine town	0.0000128807%
Arkansas	Delight city	0.0000197592%
Arkansas	Dell town	0.0000515123%
Arkansas	Denning town	0.0000694341%
Arkansas	Dermott city	0.0001025641%
Arkansas	Des Arc city	0.0004794467%
Arkansas	DESHA COUNTY	0.0019518645%
Arkansas	DeWitt city	0.0005827981%
Arkansas	Diamond City city	0.0000700445%
Arkansas	Diaz city	0.0001502992%
Arkansas	Dierks city	0.0001140159%
Arkansas	Donaldson town	0.0001009837%
Arkansas	Dover city	0.0003711419%
Arkansas	DREW COUNTY	0.0044782079%
Arkansas	Dumas city	0.0003583207%
Arkansas	Dyer city	0.0000407392%
Arkansas	Dyess town	0.0000050263%
Arkansas	Earle city	0.0001763739%
Arkansas	East Camden town	0.0000807819%
Arkansas	Edmondson town	0.0000837287%
Arkansas	Egypt town	0.0000074593%
Arkansas	El Dorado city	0.0078364725%
Arkansas	Elaine city	0.0000635998%
Arkansas	Elkins city	0.0006070324%
Arkansas	Elm Springs city	0.0001756996%

Arkansas	Emerson town	0.0000080058%
Arkansas	Emmet city	0.0000069884%
Arkansas	England city	0.0013262642%
Arkansas	Enola town	0.0001725997%
Arkansas	Etowah town	0.0000175891%
Arkansas	Eudora city	0.0000935512%
Arkansas	Eureka Springs city	0.0040391618%
Arkansas	Evening Shade city	0.0001171647%
Arkansas	Everton town	0.0000247306%
Arkansas	Fairfield Bay city	0.0010319444%
Arkansas	Fargo town	0.0000036747%
Arkansas	Farmington city	0.0009429546%
Arkansas	FAULKNER COUNTY	0.0104546707%
Arkansas	Fayetteville city	0.0219052075%
Arkansas	Felsenthal town	0.0000178342%
Arkansas	Fifty-Six city	0.0000047901%
Arkansas	Fisher city	0.0000203503%
Arkansas	Flippin city	0.0009932459%
Arkansas	Fordyce city	0.0005657659%
Arkansas	Foreman city	0.0000213648%
Arkansas	Forrest City city	0.0030735576%
Arkansas	Fort Smith city	0.0398947469%
Arkansas	Fouke city	0.0000564375%
Arkansas	Fountain Hill town	0.0000074221%
Arkansas	Fountain Lake town	0.0000293439%
Arkansas	Fourche town	0.0000100259%
Arkansas	FRANKLIN COUNTY	0.0062088806%
Arkansas	Franklin town	0.0001526489%
Arkansas	Biscoe town	0.0000809943%
Arkansas	Friendship town	0.0000532515%
Arkansas	FULTON COUNTY	0.0051464978%
Arkansas	Fulton town	0.0000688726%
Arkansas	Garfield town	0.0000773048%
Arkansas	GARLAND COUNTY	0.0179929823%
Arkansas	Garland town	0.0000030019%
Arkansas	Garner town	0.0000808948%
Arkansas	Gassville city	0.0007551972%
Arkansas	Gateway town	0.0000652663%
Arkansas	Gentry city	0.0009392293%
Arkansas	Georgetown town	0.0000417953%
Arkansas	Gilbert town	0.0000257747%
Arkansas	Gillett city	0.0001189694%
Arkansas	Gillham town	0.0000143259%
Arkansas	Gilmore city	0.0000009907%
Arkansas	Glenwood city	0.0004982538%
Arkansas	Goshen town	0.0000328626%
Arkansas	Gosnell city	0.0002826913%

Arkansas	Gould city	0.0001777522%
Arkansas	Grady city	0.0003249961%
Arkansas	Grannis city	0.0000095937%
Arkansas	GRANT COUNTY	0.0027656827%
Arkansas	Gravette city	0.0008339709%
Arkansas	Green Forest city	0.0012207577%
Arkansas	Greenbrier city	0.0007474156%
Arkansas	GREENE COUNTY	0.0054997743%
Arkansas	Greenland city	0.0002464645%
Arkansas	Greenway city	0.0000049387%
Arkansas	Greenwood city	0.0023978070%
Arkansas	Greers Ferry city	0.0005188463%
Arkansas	Griffithville town	0.0000471885%
Arkansas	Grubbs city	0.0000590458%
Arkansas	Guion town	0.0001954869%
Arkansas	Gum Springs town	0.0000316714%
Arkansas	Gurdon city	0.0006573104%
Arkansas	Guy city	0.0001613871%
Arkansas	Hackett city	0.0001780835%
Arkansas	Hamburg city	0.0005445779%
Arkansas	Hampton city	0.0001549275%
Arkansas	Hardy city	0.0002342775%
Arkansas	Harrell town	0.0000162018%
Arkansas	Harrisburg city	0.0006335572%
Arkansas	Harrison city	0.0077942464%
Arkansas	Hartford city	0.0000827307%
Arkansas	Hartman city	0.0000433965%
Arkansas	Haskell city	0.0007463269%
Arkansas	Hatfield town	0.0000032380%
Arkansas	Havana city	0.0000299277%
Arkansas	Haynes town	0.0000226362%
Arkansas	Hazen city	0.0006730874%
Arkansas	Heber Springs city	0.0039106448%
Arkansas	Hector town	0.0000485074%
Arkansas	Helena-West Helena city	0.0018052727%
Arkansas	HEMPSTEAD COUNTY	0.0028385257%
Arkansas	Hermitage city	0.0001264672%
Arkansas	Hickory Ridge city	0.0000392049%
Arkansas	Higden town	0.0000889080%
Arkansas	Higginson town	0.0001577451%
Arkansas	Highfill town	0.0001619366%
Arkansas	Highland city	0.0003100642%
Arkansas	Hindsville town	0.0000351010%
Arkansas	Holland city	0.0001545189%
Arkansas	Holly Grove city	0.0000463032%
Arkansas	Hope city	0.0023342815%
Arkansas	Horatio city	0.0000305352%

Arkansas	Horseshoe Bend city	0.0011543492%
Arkansas	Horseshoe Lake town	0.0000148635%
Arkansas	HOT SPRING COUNTY	0.0048334154%
Arkansas	Hot Springs city	0.0369708022%
Arkansas	Houston town	0.0000549329%
Arkansas	HOWARD COUNTY	0.0017959673%
Arkansas	Hoxie city	0.0001248884%
Arkansas	Hughes city	0.0001179237%
Arkansas	Humnoke city	0.0001538045%
Arkansas	Humphrey city	0.0001481053%
Arkansas	Hunter town	0.0000018017%
Arkansas	Huntington city	0.0000645028%
Arkansas	Huntsville city	0.0008869641%
Arkansas	Huttig city	0.0000942033%
Arkansas	Imboden town	0.0000079108%
Arkansas	INDEPENDENCE COUNTY	0.0101434361%
Arkansas	IZARD COUNTY	0.0057224426%
Arkansas	JACKSON COUNTY	0.0018862626%
Arkansas	Jacksonport town	0.0000526055%
Arkansas	Jacksonville city	0.0273916110%
Arkansas	Jasper city	0.0000732053%
Arkansas	JEFFERSON COUNTY	0.0062204587%
Arkansas	Jennette town	0.0000128807%
Arkansas	Jericho town	0.0000100080%
Arkansas	Johnson city	0.0013573801%
Arkansas	JOHNSON COUNTY	0.0032506341%
Arkansas	Joiner city	0.0003059335%
Arkansas	Jonesboro city	0.0225663381%
Arkansas	Judsonia city	0.0004880675%
Arkansas	Junction City city	0.0000434084%
Arkansas	Keiser city	0.0000678463%
Arkansas	Kensett city	0.0003761623%
Arkansas	Keo town	0.0001422696%
Arkansas	Kibler city	0.0004481392%
Arkansas	Kingsland city	0.0000643929%
Arkansas	Knobel city	0.0000095684%
Arkansas	Knoxville town	0.0000610673%
Arkansas	LAFAYETTE COUNTY	0.0009452063%
Arkansas	Lafe town	0.0000294405%
Arkansas	LaGrange town	0.0000085525%
Arkansas	Lake City city	0.0002695983%
Arkansas	Lake View city	0.0000489234%
Arkansas	Lake Village city	0.0002334279%
Arkansas	Lakeview city	0.0002007480%
Arkansas	Lamar city	0.0010604906%
Arkansas	Lavaca city	0.0003140983%
Arkansas	LAWRENCE COUNTY	0.0049883487%

Arkansas	Leachville city	0.0002412287%
Arkansas	Lead Hill town	0.0000717957%
Arkansas	LEE COUNTY	0.0010266046%
Arkansas	Leola town	0.0000142071%
Arkansas	Lepanto city	0.0007081735%
Arkansas	Leslie city	0.0002641085%
Arkansas	Letona town	0.0000997701%
Arkansas	Lewisville city	0.0001724586%
Arkansas	Lexa town	0.0000758313%
Arkansas	Lincoln city	0.0004819747%
Arkansas	LINCOLN COUNTY	0.0014405949%
Arkansas	Little Flock city	0.0005508816%
Arkansas	LITTLE RIVER COUNTY	0.0031563210%
Arkansas	Little Rock city	0.0696856102%
Arkansas	Lockesburg city	0.0000650524%
Arkansas	LOGAN COUNTY	0.0052502175%
Arkansas	London city	0.0001477801%
Arkansas	Lonoke city	0.0025453881%
Arkansas	LONOKE COUNTY	0.0060404280%
Arkansas	Lonsdale town	0.0000097912%
Arkansas	Louann town	0.0000021997%
Arkansas	Lowell city	0.0025423966%
Arkansas	Luxora city	0.0001237550%
Arkansas	Lynn town	0.0000014378%
Arkansas	Madison city	0.0000604732%
Arkansas	MADISON COUNTY	0.0033183512%
Arkansas	Magazine city	0.0003308363%
Arkansas	Magness town	0.0000147180%
Arkansas	Magnolia city	0.0060453800%
Arkansas	Malvern city	0.0039813815%
Arkansas	Mammoth Spring city	0.0000751585%
Arkansas	Manila city	0.0004246638%
Arkansas	Mansfield city	0.0000083015%
Arkansas	Marianna city	0.0008788052%
Arkansas	Marie town	0.0000102234%
Arkansas	Marion city	0.0011697178%
Arkansas	MARION COUNTY	0.0041024526%
Arkansas	Marked Tree city	0.0010297000%
Arkansas	Marmaduke city	0.0004066410%
Arkansas	Marshall city	0.0004066781%
Arkansas	Marvell city	0.0006335587%
Arkansas	Maumelle city	0.0026697016%
Arkansas	Mayflower city	0.0006318135%
Arkansas	Maynard town	0.0000136397%
Arkansas	McCaskill town	0.0000133842%
Arkansas	McCrary city	0.0001530856%
Arkansas	McDougal town	0.0000012343%

Arkansas	McGehee city	0.0004463257%
Arkansas	McNab town	0.0000094986%
Arkansas	McNeil city	0.0000066334%
Arkansas	McRae city	0.0003195361%
Arkansas	Melbourne city	0.0007134004%
Arkansas	Mena city	0.0080099649%
Arkansas	Menifee town	0.0001101763%
Arkansas	Midland town	0.0000028043%
Arkansas	Midway town	0.0001303677%
Arkansas	MILLER COUNTY	0.0039122505%
Arkansas	Mineral Springs city	0.0001386424%
Arkansas	Minturn town	0.0000024122%
Arkansas	MISSISSIPPI COUNTY	0.0047347562%
Arkansas	Mitchellville city	0.0000001975%
Arkansas	Monette city	0.0002397612%
Arkansas	MONROE COUNTY	0.0007798015%
Arkansas	MONTGOMERY COUNTY	0.0023500853%
Arkansas	Monticello city	0.0005467539%
Arkansas	Montrose city	0.0000621575%
Arkansas	Moorefield town	0.0000099814%
Arkansas	Moro town	0.0000206133%
Arkansas	Morrilton city	0.0026957942%
Arkansas	Morrison Bluff town	0.0000017987%
Arkansas	Mount Ida city	0.0001386231%
Arkansas	Mount Pleasant town	0.0001269395%
Arkansas	Mount Vernon town	0.0000743980%
Arkansas	Mountain Home city	0.0087679337%
Arkansas	Mountain Pine city	0.0001155398%
Arkansas	Mountain View city	0.0014991179%
Arkansas	Mountainburg city	0.0005250920%
Arkansas	Mulberry city	0.0008713816%
Arkansas	Murfreesboro city	0.0004171422%
Arkansas	Nashville city	0.0012185952%
Arkansas	NEVADA COUNTY	0.0010825862%
Arkansas	Newark city	0.0007722159%
Arkansas	Newport city	0.0030693364%
Arkansas	NEWTON COUNTY	0.0026353893%
Arkansas	Nimmons town	0.0000014586%
Arkansas	Norfolk city	0.0000744604%
Arkansas	Norman town	0.0000563157%
Arkansas	Norphlet city	0.0002068793%
Arkansas	North Little Rock city	0.0167590053%
Arkansas	Oak Grove Heights town	0.0001122409%
Arkansas	Oak Grove town	0.0000330929%
Arkansas	Oakhaven town	0.0000087797%
Arkansas	Oden town	0.0000021656%
Arkansas	Ogden city	0.0000008615%

Arkansas	Oil Trough town	0.0000191576%
Arkansas	O'Kean town	0.0000017794%
Arkansas	Okolona town	0.0000197696%
Arkansas	Ola city	0.0002728674%
Arkansas	Omaha town	0.0000315600%
Arkansas	Oppelo city	0.0000937665%
Arkansas	Osceola city	0.0025875621%
Arkansas	OUACHITA COUNTY	0.0030242644%
Arkansas	Oxford city	0.0002741894%
Arkansas	Ozan town	0.0000118008%
Arkansas	Ozark city	0.0011742049%
Arkansas	Palestine city	0.0001980505%
Arkansas	Pangburn city	0.0001631382%
Arkansas	Paragould city	0.0104383472%
Arkansas	Paris city	0.0016775519%
Arkansas	Parkdale city	0.0000074221%
Arkansas	Parkin city	0.0001506705%
Arkansas	Patmos town	0.0000131183%
Arkansas	Patterson city	0.0000205315%
Arkansas	Pea Ridge city	0.0011416498%
Arkansas	Peach Orchard city	0.0000028474%
Arkansas	Perla town	0.0000156626%
Arkansas	PERRY COUNTY	0.0025033670%
Arkansas	Perry town	0.0000568950%
Arkansas	Perrytown town	0.0000147581%
Arkansas	Perryville city	0.0004296530%
Arkansas	PHILLIPS COUNTY	0.0033683766%
Arkansas	Piggott city	0.0040433326%
Arkansas	PIKE COUNTY	0.0036137701%
Arkansas	Pindall town	0.0000315035%
Arkansas	Pine Bluff city	0.0102145872%
Arkansas	Pineville town	0.0000228487%
Arkansas	Plainview city	0.0001302726%
Arkansas	Pleasant Plains town	0.0000254286%
Arkansas	Plumerville city	0.0003035704%
Arkansas	Pocahontas city	0.0048485997%
Arkansas	POINSETT COUNTY	0.0041622144%
Arkansas	POLK COUNTY	0.0007176796%
Arkansas	Pollard city	0.0000046936%
Arkansas	POPE COUNTY	0.0088938633%
Arkansas	Portia town	0.0000098150%
Arkansas	Portland city	0.0000844239%
Arkansas	Pottsville city	0.0003700131%
Arkansas	Powhatan town	0.0000016160%
Arkansas	Poyen town	0.0000236790%
Arkansas	PRAIRIE COUNTY	0.0009374811%
Arkansas	Prairie Grove city	0.0009110054%

Arkansas	Prattsville town	0.0000118395%
Arkansas	Prescott city	0.0009607189%
Arkansas	PULASKI COUNTY	0.0244300463%
Arkansas	Pyatt town	0.0000637691%
Arkansas	Quitman city	0.0007482563%
Arkansas	RANDOLPH COUNTY	0.0005532952%
Arkansas	Ratcliff city	0.0000396431%
Arkansas	Ravenden Springs town	0.0000011868%
Arkansas	Ravenden town	0.0000220539%
Arkansas	Rector city	0.0000586478%
Arkansas	Redfield city	0.0002074809%
Arkansas	Reed town	0.0000096471%
Arkansas	Reyno city	0.0000017794%
Arkansas	Rison city	0.0002762673%
Arkansas	Rockport city	0.0004839680%
Arkansas	Roe town	0.0000065369%
Arkansas	Rogers city	0.0180710595%
Arkansas	Rondo town	0.0000013309%
Arkansas	Rose Bud town	0.0002089796%
Arkansas	Rosston town	0.0000132030%
Arkansas	Rudy town	0.0000452665%
Arkansas	Russell town	0.0000755016%
Arkansas	Russellville city	0.0095199523%
Arkansas	Salem city	0.0000466701%
Arkansas	Salesville city	0.0000668511%
Arkansas	SALINE COUNTY	0.0112104086%
Arkansas	SCOTT COUNTY	0.0035087984%
Arkansas	Scranton city	0.0000755165%
Arkansas	Searcy city	0.0102561642%
Arkansas	SEARCY COUNTY	0.0021966313%
Arkansas	SEBASTIAN COUNTY	0.0227679521%
Arkansas	Sedgwick town	0.0000055135%
Arkansas	SEVIER COUNTY	0.0027123079%
Arkansas	Shannon Hills city	0.0005170847%
Arkansas	SHARP COUNTY	0.0029186852%
Arkansas	Sheridan city	0.0023631427%
Arkansas	Sherrill town	0.0000267402%
Arkansas	Sherwood city	0.0044029410%
Arkansas	Shirley town	0.0000094927%
Arkansas	Sidney town	0.0000371329%
Arkansas	Siloam Springs city	0.0077618012%
Arkansas	Smackover city	0.0000083119%
Arkansas	Smithville town	0.0000016859%
Arkansas	South Lead Hill town	0.0000190091%
Arkansas	Sparkman city	0.0000363977%
Arkansas	Springdale city	0.0214734484%
Arkansas	Springtown town	0.0000030360%

Arkansas	ST FRANCIS COUNTY	0.0021218575%
Arkansas	St. Charles town	0.0000256009%
Arkansas	St. Francis city	0.0000074087%
Arkansas	St. Joe town	0.0000796724%
Arkansas	St. Paul town	0.0000432004%
Arkansas	Stamps city	0.0001870519%
Arkansas	Star City city	0.0005863197%
Arkansas	Stephens city	0.0001210147%
Arkansas	STONE COUNTY	0.0029455516%
Arkansas	Strawberry town	0.0000071919%
Arkansas	Strong city	0.0000304772%
Arkansas	Stuttgart city	0.0022875193%
Arkansas	Subiaco town	0.0001132925%
Arkansas	Success town	0.0000018522%
Arkansas	Sulphur Rock town	0.0000338949%
Arkansas	Sulphur Springs city	0.0001255004%
Arkansas	Summit city	0.0000772959%
Arkansas	Sunset town	0.0000166504%
Arkansas	Swifton city	0.0001857269%
Arkansas	Taylor city	0.0000146393%
Arkansas	Texarkana city	0.0079758041%
Arkansas	Thornton city	0.0000232898%
Arkansas	Tillar city	0.0000033895%
Arkansas	Tinsman town	0.0000032706%
Arkansas	Tollette town	0.0000339751%
Arkansas	Tontitown city	0.0006335379%
Arkansas	Traskwood city	0.0001844273%
Arkansas	Trumann city	0.0024080602%
Arkansas	Tuckerman city	0.0004208392%
Arkansas	Tull town	0.0000319669%
Arkansas	Tupelo town	0.0000053680%
Arkansas	Turrell city	0.0000941319%
Arkansas	Twin Groves town	0.0001620316%
Arkansas	Tyronza city	0.0003975003%
Arkansas	Ulm town	0.0000009313%
Arkansas	UNION COUNTY	0.0046917236%
Arkansas	Valley Springs town	0.0000339588%
Arkansas	Van Buren city	0.0183193687%
Arkansas	VAN BUREN COUNTY	0.0037801717%
Arkansas	Vandervoort town	0.0000006847%
Arkansas	Victoria town	0.0000056531%
Arkansas	Vilonia city	0.0010747690%
Arkansas	Viola town	0.0000339425%
Arkansas	Wabbaseka town	0.0000856656%
Arkansas	Waldenburg town	0.0000244201%
Arkansas	Waldo city	0.0000295058%
Arkansas	Waldron city	0.0015584934%

Arkansas	Walnut Ridge city	0.0003274424%
Arkansas	Ward city	0.0015389214%
Arkansas	Warren city	0.0013820274%
Arkansas	Washington city	0.0000147581%
Arkansas	WASHINGTON COUNTY	0.0209065699%
Arkansas	Watson city	0.0000005912%
Arkansas	Weiner city	0.0001193852%
Arkansas	Weldon town	0.0000161038%
Arkansas	West Fork city	0.0002893678%
Arkansas	West Memphis city	0.0066452473%
Arkansas	West Point town	0.0000323576%
Arkansas	Western Grove town	0.0000593770%
Arkansas	Wheatley city	0.0000529129%
Arkansas	Whelen Springs town	0.0000024716%
Arkansas	WHITE COUNTY	0.0103586317%
Arkansas	White Hall city	0.0005729236%
Arkansas	Wickes town	0.0000014765%
Arkansas	Widener town	0.0000151190%
Arkansas	Wiederkehr Village city	0.0000165613%
Arkansas	Williford town	0.0000259930%
Arkansas	Willisville town	0.0000040624%
Arkansas	Wilmar city	0.0000187655%
Arkansas	Wilmot city	0.0001781236%
Arkansas	Wilson city	0.0000402046%
Arkansas	Wilton city	0.0000024122%
Arkansas	Winchester town	0.0000115157%
Arkansas	Winslow city	0.0000615827%
Arkansas	Winthrop city	0.0000044797%
Arkansas	WOODRUFF COUNTY	0.0022174094%
Arkansas	Wooster town	0.0000549404%
Arkansas	Wrightsville city	0.0000923956%
Arkansas	Wynne city	0.0015997273%
Arkansas	YELL COUNTY	0.0052144139%
Arkansas	Yellville city	0.0002782636%
Arkansas	Zinc town	0.0000191948%
California	Adelanto city	0.0008882493%
California	Alameda city	0.0075998856%
California	ALAMEDA COUNTY	0.2559720772%
California	Alhambra city	0.0045760908%
California	Aliso Viejo city	0.0015174241%
California	AMADOR COUNTY	0.0248167449%
California	Anaheim city	0.0608226953%
California	Antioch city	0.0040237585%
California	Apple Valley town	0.0027639898%
California	Arcadia city	0.0035685463%
California	Atascadero city	0.0032080978%
California	Azusa city	0.0028104912%

California	Bakersfield city	0.0232887090%
California	Baldwin Park city	0.0029127167%
California	Banning city	0.0019174502%
California	Beaumont city	0.0022810855%
California	Bell city	0.0009168016%
California	Bell Gardens city	0.0015234685%
California	Bellflower city	0.0001930804%
California	Berkeley city	0.0166568725%
California	Beverly Hills city	0.0071297342%
California	Brea city	0.0094490764%
California	Brentwood city	0.0028703253%
California	Buena Park city	0.0095217807%
California	Burbank city	0.0109717390%
California	Burlingame city	0.0020331572%
California	BUTTE COUNTY	0.1772437921%
California	CALAVERAS COUNTY	0.0248352898%
California	Calexico city	0.0020367734%
California	Camarillo city	0.0001708213%
California	Campbell city	0.0015003317%
California	Carlsbad city	0.0140021582%
California	Carson city	0.0021300250%
California	Cathedral City city	0.0073792201%
California	Central California Alliance for Health	0.0266916657%
California	Ceres city	0.0045354445%
California	Cerritos city	0.0005289659%
California	Chico city	0.0237247543%
California	Chino city	0.0070098154%
California	Chino Hills city	0.0000850909%
California	Chula Vista city	0.0207145795%
California	Citrus Heights city	0.0062021578%
California	Claremont city	0.0011007418%
California	Clearlake city	0.0045014978%
California	Clovis city	0.0071472367%
California	Coachella city	0.0023066770%
California	Colton city	0.0033782095%
California	Commission On Medical Care d/b/a Partnership HealthPlan of California	0.0177243792%
California	Compton city	0.0048235741%
California	Concord city	0.0060870571%
California	CONTRA COSTA COUNTY	0.2306963375%
California	Corona city	0.0160893662%
California	Costa Mesa city	0.0136061635%
California	Covina city	0.0030540711%
California	Culver City city	0.0059967767%
California	Cupertino city	0.0008907460%
California	Cypress city	0.0036246978%
California	Daly City city	0.0048501904%

California	Dana Point city	0.0000741129%
California	Danville town	0.0010963899%
California	Davis city	0.0060214571%
California	DEL NORTE COUNTY	0.0125632025%
California	Delano city	0.0033231811%
California	Diamond Bar city	0.0000931956%
California	Downey city	0.0057314563%
California	Downey Unified School District	0.0005731456%
California	Dublin city	0.0035781438%
California	Eastvale city	0.0000365291%
California	El Cajon city	0.0124439476%
California	El Centro city	0.0173615864%
California	EL DORADO COUNTY	0.0842755769%
California	El Monte city	0.0033687768%
California	El Paso de Robles (Paso Robles) city	0.0047113027%
California	Elk Grove city	0.0142222158%
California	Elk Grove Unified School District	0.0014222216%
California	Encinitas city	0.0066563382%
California	Escondido city	0.0158910912%
California	Eureka city	0.0128449145%
California	Fairfield city	0.0119606072%
California	Folsom city	0.0118743635%
California	Fontana city	0.0122700761%
California	Foster City city	0.0022139316%
California	Fountain Valley city	0.0060779064%
California	Fremont city	0.0118439558%
California	Fresno city	0.0435945322%
California	FRESNO COUNTY	0.2079780781%
California	Fullerton city	0.0150569803%
California	Garden Grove city	0.0233591918%
California	Gardena city	0.0037066684%
California	Gilroy city	0.0027043922%
California	Glendale city	0.0182155158%
California	Glendora city	0.0017915746%
California	GLENN COUNTY	0.0117962367%
California	Goleta city	0.0003860609%
California	Hanford city	0.0030129430%
California	Hawthorne city	0.0054361505%
California	Hayward city	0.0128788857%
California	Hemet city	0.0056221248%
California	Hesperia city	0.0038856837%
California	Highland city	0.0003874257%
California	Hollister city	0.0030038519%
California	HUMBOLDT COUNTY	0.1130342639%
California	Huntington Beach city	0.0271246098%
California	Huntington Park city	0.0025413813%
California	IMPERIAL COUNTY	0.0282924075%

California	Indio city	0.0061019526%
California	Inglewood city	0.0065205041%
California	Inland Empire Health Plan	0.0855492569%
California	INYO COUNTY	0.0079672213%
California	Irvine city	0.0152324111%
California	Jurupa Valley city	0.0001199048%
California	KERN COUNTY	0.2762614492%
California	Kern High School District	0.0276261449%
California	KINGS COUNTY	0.0321695502%
California	La Habra city	0.0065586994%
California	La Mesa city	0.0060787579%
California	La Mirada city	0.0010872514%
California	La Puente city	0.0001732373%
California	La Quinta city	0.0068876296%
California	La Verne city	0.0025883137%
California	Laguna Beach city	0.0052068547%
California	Laguna Hills city	0.0015390017%
California	Laguna Niguel city	0.0000942819%
California	LAKE COUNTY	0.0872447848%
California	Lake Elsinore city	0.0023052316%
California	Lake Forest city	0.0013494988%
California	Lakeport city	0.0023546466%
California	Lakewood city	0.0005328676%
California	Lancaster city	0.0049275831%
California	LASSEN COUNTY	0.0350682807%
California	Lassen County (Office of Education)	0.0035068280%
California	Lawndale city	0.0002363354%
California	Lincoln city	0.0034068967%
California	Livermore city	0.0059547113%
California	Local Initiative Health Authority for Los Angeles County (d/ba/ L.A. Care Health Plan)	0.1525375865%
California	Lodi city	0.0058579311%
California	Lompoc city	0.0051901125%
California	Long Beach city	0.0481737573%
California	Los Altos city	0.0013775010%
California	Los Angeles city	0.2980132396%
California	LOS ANGELES COUNTY	1.5253758649%
California	Los Banos city	0.0022012069%
California	Los Gatos town	0.0013759190%
California	Lynwood city	0.0017907950%
California	Madera city	0.0042444906%
California	MADERA COUNTY	0.0383426986%
California	Manhattan Beach city	0.0034747918%
California	Manteca city	0.0059109167%
California	MARIN COUNTY	0.0619002303%
California	MARIPOSA COUNTY	0.0092526094%
California	Martinez city	0.0013142488%

California	MENDOCINO COUNTY	0.0481402889%
California	Menifee city	0.0034776615%
California	Menlo Park city	0.0016822939%
California	Merced city	0.0066748111%
California	MERCED COUNTY	0.0604527826%
California	Milpitas city	0.0039737355%
California	Mission Viejo city	0.0015669110%
California	Modesto city	0.0238427092%
California	MODOC COUNTY	0.0071628715%
California	MONO COUNTY	0.0025620969%
California	Monrovia city	0.0033917402%
California	Montclair city	0.0042934011%
California	Montebello city	0.0033412407%
California	MONTEREY COUNTY	0.0996630588%
California	Monterey Park city	0.0034212824%
California	Montezuma Fire Protection District	0.0083451377%
California	Moorpark city	0.0008976120%
California	Moreno Valley city	0.0150665619%
California	Morgan Hill city	0.0016611193%
California	Mountain View city	0.0044600508%
California	Murrieta city	0.0052531231%
California	Napa city	0.0085677930%
California	NAPA COUNTY	0.0316225160%
California	National City city	0.0087546573%
California	NEVADA COUNTY	0.0483665678%
California	Newark city	0.0029007120%
California	Newport Beach city	0.0195956519%
California	Norwalk city	0.0034419068%
California	Novato city	0.0030634373%
California	Oakland city	0.0533911098%
California	Oakley city	0.0010586309%
California	Oceanside city	0.0233718727%
California	Ontario city	0.0196330430%
California	Orange city	0.0164125778%
California	ORANGE COUNTY	0.4790755825%
California	Orange County (District Attorney)	0.0479075582%
California	Oxnard city	0.0170803246%
California	Pacifica city	0.0017410681%
California	Palm Desert city	0.0090966906%
California	Palm Springs city	0.0083956279%
California	Palmdale city	0.0050094083%
California	Palo Alto city	0.0043063816%
California	Paramount city	0.0012194658%
California	Pasadena city	0.0160021046%
California	Perris city	0.0010234246%
California	Petaluma city	0.0088973433%
California	Pico Rivera city	0.0024437251%

California	Pittsburg city	0.0058164403%
California	Placentia city	0.0031568064%
California	PLACER COUNTY	0.1147008827%
California	Pleasant Hill city	0.0014169524%
California	Pleasant Valley School District of (Board of Education)	0.0240587683%
California	Pleasanton city	0.0073917101%
California	PLUMAS COUNTY	0.0224811636%
California	Pomona city	0.0121554202%
California	Porterville city	0.0022904815%
California	Poway city	0.0068117401%
California	Rancho Cordova city	0.0009020252%
California	Rancho Cucamonga city	0.0091895971%
California	Rancho Palos Verdes city	0.0001685559%
California	Rancho Santa Margarita city	0.0000839626%
California	Redding city	0.0311216065%
California	Redlands city	0.0062533810%
California	Redondo Beach city	0.0067577296%
California	Redwood City city	0.0061782834%
California	Rialto city	0.0080402794%
California	Richmond city	0.0160142915%
California	Riverside city	0.0294079134%
California	RIVERSIDE COUNTY	0.4977124689%
California	Rocklin city	0.0083371971%
California	Rohnert Park city	0.0045419829%
California	Rosemead city	0.0003766860%
California	Roseville city	0.0215474219%
California	Sacramento city	0.0791692938%
California	SACRAMENTO COUNTY	0.4167912570%
California	Salinas city	0.0103511892%
California	SAN BENITO COUNTY	0.0116318680%
California	San Bernardino city	0.0194857124%
California	SAN BERNARDINO COUNTY	0.3577801002%
California	San Bruno city	0.0022947459%
California	San Buenaventura (Ventura) city	0.0093595827%
California	San Carlos city	0.0014514283%
California	San Clemente city	0.0009090473%
California	San Diego city	0.2168255193%
California	SAN DIEGO COUNTY	0.6263583388%
California	San Dimas city	0.0002934119%
California	San Francisco city	0.3322127829%
California	San Gabriel city	0.0019690500%
California	San Jacinto city	0.0011453932%
California	SAN JOAQUIN COUNTY	0.1843956856%
California	San Joaquin Health Plan	0.0373434109%
California	San Jose city	0.0322628441%
California	San Juan Capistrano city	0.0008731647%
California	San Leandro city	0.0042821602%

California	San Leandro Unified School District	0.0004282160%
California	San Luis Obispo city	0.0085018619%
California	SAN LUIS OBISPO COUNTY	0.0895990653%
California	San Marcos city	0.0097821973%
California	San Mateo city	0.0056760319%
California	SAN MATEO COUNTY	0.1178543410%
California	San Pablo city	0.0019838929%
California	San Rafael city	0.0097278679%
California	San Ramon city	0.0023521237%
California	Santa Ana city	0.0550625781%
California	Santa Barbara city	0.0133899287%
California	SANTA BARBARA COUNTY	0.1242896667%
California	Santa Barbara San Luis Obispo Regional Health Authority, d/b/a Central Hospital	0.0213888732%
California	Santa Clara city	0.0073274277%
California	SANTA CLARA COUNTY	0.2638885519%
California	Santa Clara County (District Attorney)	0.0263888552%
California	Santa Clarita city	0.0023748314%
California	Santa Cruz city	0.0157331541%
California	SANTA CRUZ COUNTY	0.0859163380%
California	Santa Maria city	0.0063871423%
California	Santa Monica city	0.0173080787%
California	Santa Rosa city	0.0202479443%
California	Santee city	0.0035776514%
California	Saratoga city	0.0004553891%
California	Seaside city	0.0025562085%
California	SHASTA COUNTY	0.1201839148%
California	Simi Valley city	0.0071049575%
California	SISKIYOU COUNTY	0.0250649011%
California	Siskiyou County (Susanville Elementary School)	0.0025064901%
California	SOLANO COUNTY	0.0834513770%
California	SONOMA COUNTY	0.1337132918%
California	South Gate city	0.0022161970%
California	South San Francisco city	0.0047178377%
California	STANISLAUS COUNTY	0.1890384241%
California	Stanton city	0.0038915967%
California	Stockton city	0.0343878269%
California	Sunnyvale city	0.0057857139%
California	Susanville Elementary School District	0.0035068280%
California	SUTTER COUNTY	0.0335784927%
California	TEHAMA COUNTY	0.0234097018%
California	Temecula city	0.0024003720%
California	Temple City city	0.0005264028%
California	Thousand Oaks city	0.0023978841%
California	Torrance city	0.0122604332%
California	Tracy city	0.0092244181%
California	TRINITY COUNTY	0.0090344457%

California	Tulare city	0.0040290145%
California	TULARE COUNTY	0.0888263530%
California	TUOLUMNE COUNTY	0.0533068389%
California	Turlock city	0.0070906122%
California	Tustin city	0.0080020106%
California	Union City city	0.0046983800%
California	Upland city	0.0056577481%
California	Vacaville city	0.0130159548%
California	Vallejo city	0.0183095384%
California	VENTURA COUNTY	0.2405876823%
California	Ventura County Medi-Cal Managed Care Commission d/b/a Gold Coast Health Plan	0.0240587683%
California	Victorville city	0.0035908509%
California	Visalia city	0.0072760311%
California	Vista city	0.0056667989%
California	Walnut Creek city	0.0028276117%
California	Watsonville city	0.0069329589%
California	West Covina city	0.0053918933%
California	West Hollywood city	0.0014464368%
California	West Sacramento city	0.0072553085%
California	Westminster city	0.0114343919%
California	Whittier city	0.0034733429%
California	Wildomar city	0.0008331438%
California	Woodland city	0.0063701286%
California	YOLO COUNTY	0.0392155864%
California	Yorba Linda city	0.0048280838%
California	Yuba City city	0.0080807681%
California	YUBA COUNTY	0.0235048807%
California	Yucaipa city	0.0017164736%
Colorado	ADAMS COUNTY	0.1191600889%
Colorado	Alamosa city	0.0013800488%
Colorado	ALAMOSA COUNTY	0.0080188952%
Colorado	ARAPAHOE COUNTY	0.0853726729%
Colorado	Arvada city	0.0237592854%
Colorado	Aurora city	0.0793983557%
Colorado	Black Hawk city	0.0004817676%
Colorado	Boulder city	0.0340465979%
Colorado	BOULDER COUNTY	0.0510556951%
Colorado	Brighton city	0.0026009279%
Colorado	Broomfield city	0.0185272722%
Colorado	Castle Rock town	0.0091793789%
Colorado	Centennial city	0.0008817832%
Colorado	CHAFFEE COUNTY	0.0049905961%
Colorado	Colorado Springs city	0.1777192956%
Colorado	Commerce City city	0.0082502295%
Colorado	CONEJOS COUNTY	0.0030085547%
Colorado	CROWLEY COUNTY	0.0013940770%

Colorado	DELTA COUNTY	0.0076848078%
Colorado	Denver city	0.2776000018%
Colorado	DOUGLAS COUNTY	0.0487749696%
Colorado	EAGLE COUNTY	0.0069625968%
Colorado	EL PASO COUNTY	0.0408563393%
Colorado	Englewood city	0.0111664153%
Colorado	Federal Heights city	0.0019976061%
Colorado	Fort Collins city	0.0221182185%
Colorado	Fountain city	0.0021943068%
Colorado	FREMONT COUNTY	0.0111761021%
Colorado	GARFIELD COUNTY	0.0118303837%
Colorado	Grand Junction city	0.0198713499%
Colorado	Greeley city	0.0224397720%
Colorado	Hudson town	0.0000047255%
Colorado	HUERFANO COUNTY	0.0031641242%
Colorado	JEFFERSON COUNTY	0.1132855196%
Colorado	LA PLATA COUNTY	0.0100566555%
Colorado	Lafayette city	0.0035589644%
Colorado	Lakewood city	0.0310194039%
Colorado	LARIMER COUNTY	0.0667695516%
Colorado	LAS ANIMAS COUNTY	0.0090747473%
Colorado	Littleton city	0.0183376488%
Colorado	Longmont city	0.0157503971%
Colorado	Loveland city	0.0279296429%
Colorado	MESA COUNTY	0.0325506369%
Colorado	Mesa County Valley School District 51	0.0032550637%
Colorado	MONTROSE COUNTY	0.0097856557%
Colorado	Northglenn city	0.0036489512%
Colorado	OTERO COUNTY	0.0050476509%
Colorado	Parker town	0.0060076754%
Colorado	Pueblo city	0.0476055605%
Colorado	PUEBLO COUNTY	0.0573998552%
Colorado	Sheridan city	0.0042679237%
Colorado	SUMMIT COUNTY	0.0039705317%
Colorado	TELLER COUNTY	0.0076118597%
Colorado	Thornton city	0.0185592491%
Colorado	Tri-County Health Department	0.0253307731%
Colorado	WELD COUNTY	0.0379735842%
Colorado	Westminster city	0.0220539364%
Colorado	Wheat Ridge city	0.0063614247%
Colorado	Windsor town	0.0016657861%
Connecticut	Ansonia city	0.0076583153%
Connecticut	BEACON FALLS TOWN	0.0028148602%
Connecticut	BERLIN TOWN	0.0075136456%
Connecticut	BETHLEHEM TOWN	0.0001132993%
Connecticut	Bridgeport city	0.0469358809%
Connecticut	Bristol city	0.0192403463%

Connecticut	COVENTRY TOWN	0.0049844992%
Connecticut	Danbury city	0.0166482669%
Connecticut	Derby city	0.0050466092%
Connecticut	EAST HARTFORD TOWN	0.0182170653%
Connecticut	ENFIELD TOWN	0.0132152626%
Connecticut	FAIRFIELD TOWN	0.0204742788%
Connecticut	GLASTONBURY TOWN	0.0150120005%
Connecticut	GREENWICH TOWN	0.0225377884%
Connecticut	GROTON TOWN	0.0181082371%
Connecticut	HAMDEN TOWN	0.0255337461%
Connecticut	Hartford city	0.0767387751%
Connecticut	MANCHESTER TOWN	0.0200672473%
Connecticut	Meriden city	0.0266637813%
Connecticut	MIDDLEBURY TOWN	0.0003976551%
Connecticut	Middletown city	0.0221033410%
Connecticut	Milford city	0.0262415429%
Connecticut	MONROE TOWN	0.0062052133%
Connecticut	Naugatuck borough	0.0153345265%
Connecticut	New Britain city	0.0226758773%
Connecticut	New Haven city	0.0836434038%
Connecticut	New London city	0.0151792321%
Connecticut	NEW MILFORD TOWN	0.0152206435%
Connecticut	NEWINGTON TOWN	0.0102750306%
Connecticut	NEWTOWN TOWN	0.0085846241%
Connecticut	NORTH HAVEN TOWN	0.0114132307%
Connecticut	Norwalk city	0.0229318051%
Connecticut	Norwich city	0.0167674280%
Connecticut	OXFORD TOWN	0.0056977650%
Connecticut	PROSPECT TOWN	0.0044027289%
Connecticut	ROXBURY TOWN	0.0000546341%
Connecticut	SEYMOUR TOWN	0.0076368779%
Connecticut	Shelton city	0.0080689553%
Connecticut	SOUTHBURY TOWN	0.0008383813%
Connecticut	SOUTHINGTON TOWN	0.0139494433%
Connecticut	Stamford city	0.0418788676%
Connecticut	STRATFORD TOWN	0.0131897128%
Connecticut	THOMASTON TOWN	0.0038378522%
Connecticut	TOLLAND TOWN	0.0062551229%
Connecticut	Torrington city	0.0196677603%
Connecticut	TRUMBULL TOWN	0.0109741372%
Connecticut	WALLINGFORD TOWN	0.0221137493%
Connecticut	Waterbury city	0.0665446002%
Connecticut	WEST HARTFORD TOWN	0.0233618055%
Connecticut	West Haven city	0.0202072836%
Connecticut	WETHERSFIELD TOWN	0.0089442754%
Connecticut	WINDHAM TOWN	0.0145629726%
Connecticut	WOLCOTT TOWN	0.0078421957%

Connecticut	WOODBURY TOWN	0.0049153173%
Delaware	Dover city	0.0359118765%
Delaware	KENT COUNTY	0.0201864674%
Delaware	NEW CASTLE COUNTY	0.1530966352%
Delaware	Newark city	0.0132207043%
Delaware	Seaford city	0.0093618394%
Delaware	SUSSEX COUNTY	0.0657241105%
Delaware	Wilmington city	0.1070494305%
Florida	ALACHUA COUNTY	0.0642811626%
Florida	Altamonte Springs city	0.0063605657%
Florida	Apopka city	0.0076052163%
Florida	Aventura city	0.0019260412%
Florida	BAY COUNTY	0.0398015717%
Florida	Boca Raton city	0.0369301982%
Florida	Bonita Springs city	0.0013592911%
Florida	Boynton Beach city	0.0239774906%
Florida	Bradenton city	0.0297221451%
Florida	BRADFORD COUNTY	0.0118460527%
Florida	BREVARD COUNTY	0.1817312381%
Florida	BROWARD COUNTY	0.3102937734%
Florida	CALHOUN COUNTY	0.0030404987%
Florida	Cape Coral city	0.0558902279%
Florida	CHARLOTTE COUNTY	0.0539966685%
Florida	CITRUS COUNTY	0.0727321405%
Florida	CLAY COUNTY	0.0825929852%
Florida	Clearwater city	0.0495873929%
Florida	Clermont city	0.0059384421%
Florida	Coconut Creek city	0.0079115249%
Florida	COLLIER COUNTY	0.1059768660%
Florida	COLUMBIA COUNTY	0.0267459496%
Florida	Cooper City city	0.0057840768%
Florida	Coral Gables city	0.0056153818%
Florida	Coral Springs city	0.0253002500%
Florida	Cutler Bay town	0.0007364735%
Florida	Dania Beach city	0.0013930343%
Florida	Davie town	0.0208814870%
Florida	Daytona Beach city	0.0350125364%
Florida	Daytona Beach Shores city	0.0031091401%
Florida	DE SOTO COUNTY	0.0075793325%
Florida	Deerfield Beach city	0.0158356835%
Florida	DeLand city	0.0077435970%
Florida	Delray Beach city	0.0275251409%
Florida	Deltona city	0.0155936284%
Florida	DIXIE COUNTY	0.0077309193%
Florida	Doral city	0.0010935098%
Florida	Dunedin city	0.0080140217%
Florida	Eatonville town	0.0006513193%

Florida	ESCAMBIA COUNTY	0.0786890827%
Florida	Estero village	0.0009450055%
Florida	FLAGLER COUNTY	0.0218854050%
Florida	Florida City city	0.0003073512%
Florida	Fort Lauderdale city	0.0649768288%
Florida	Fort Myers city	0.0337251410%
Florida	Fort Pierce city	0.0124805735%
Florida	GADSDEN COUNTY	0.0070572633%
Florida	Gainesville city	0.0298526308%
Florida	GILCHRIST COUNTY	0.0047935027%
Florida	Greenacres city	0.0059787592%
Florida	GULF COUNTY	0.0042804916%
Florida	Halifax Hospital Medical Center	0.0133662698%
Florida	Hallandale Beach city	0.0121218596%
Florida	HAMILTON COUNTY	0.0030366123%
Florida	HENDRY COUNTY	0.0095556896%
Florida	HERNANDO COUNTY	0.1132403658%
Florida	Hialeah city	0.0076678150%
Florida	HIGHLANDS COUNTY	0.0225007636%
Florida	HILLSBOROUGH COUNTY	0.5103064545%
Florida	Hollywood city	0.0406927584%
Florida	HOLMES COUNTY	0.0052261975%
Florida	Homestead city	0.0019507091%
Florida	INDIAN RIVER COUNTY	0.0487824172%
Florida	JACKSON COUNTY	0.0058840778%
Florida	Jacksonville-Duval Consolidated Government	0.4123194566%
Florida	Jupiter town	0.0098153202%
Florida	Kissimmee city	0.0127019579%
Florida	LAKE COUNTY	0.0592560368%
Florida	Lake Worth city	0.0091643845%
Florida	Lakeland city	0.0230682170%
Florida	Largo city	0.0292733621%
Florida	Lauderdale Lakes city	0.0048991315%
Florida	Lauderhill city	0.0112951622%
Florida	LEE COUNTY	0.1654785474%
Florida	Lee Memorial Health System, d/b/a Lee Health	0.0165478547%
Florida	LEON COUNTY	0.0368623736%
Florida	LEVY COUNTY	0.0156564686%
Florida	Lynn Haven city	0.0030670885%
Florida	MANATEE COUNTY	0.1722360490%
Florida	Margate city	0.0112404229%
Florida	MARION COUNTY	0.1019912879%
Florida	MARTIN COUNTY	0.0587326834%
Florida	Melbourne city	0.0299705397%
Florida	Miami Beach city	0.0141917389%
Florida	Miami city	0.0229053829%
Florida	Miami Gardens city	0.0031827275%

Florida	Miami Lakes town	0.0006131328%
Florida	MIAMI-DADE COUNTY	0.3350455305%
Florida	Miami-Dade County (School Board)	0.0335045530%
Florida	Miramar city	0.0218481901%
Florida	MONROE COUNTY	0.0258258776%
Florida	NASSAU COUNTY	0.0307215418%
Florida	New Port Richey city	0.0117250587%
Florida	Niceville city	0.0017010943%
Florida	North Broward Hospital District	0.0310293773%
Florida	North Lauderdale city	0.0051686159%
Florida	North Miami Beach city	0.0023775658%
Florida	North Miami city	0.0023765203%
Florida	North Port city	0.0163980472%
Florida	Oakland Park city	0.0078567872%
Florida	Ocala city	0.0288666363%
Florida	Ocoee city	0.0052101590%
Florida	OKALOOSA COUNTY	0.0478818583%
Florida	OKEECHOBEE COUNTY	0.0246069332%
Florida	ORANGE COUNTY	0.2396458291%
Florida	Orlando city	0.0907668936%
Florida	Ormond Beach city	0.0089686452%
Florida	OSCEOLA COUNTY	0.0654984294%
Florida	Oviedo city	0.0080679811%
Florida	Palatka city	0.0036733078%
Florida	Palm Bay city	0.0316690373%
Florida	PALM BEACH COUNTY	0.4343788151%
Florida	Palm Beach Gardens city	0.0182805326%
Florida	Palm Coast city	0.0066383655%
Florida	Palmetto city	0.0041360285%
Florida	Panama City city	0.0121377106%
Florida	Parkland city	0.0035832927%
Florida	PASCO COUNTY	0.3378936536%
Florida	Pembroke Pines city	0.0362076780%
Florida	Pensacola city	0.0258658212%
Florida	PINELLAS COUNTY	0.3556821556%
Florida	Pinellas Park city	0.0196879960%
Florida	Plant City city	0.0081530729%
Florida	Plantation city	0.0167350152%
Florida	POLK COUNTY	0.1218869707%
Florida	Pompano Beach city	0.0262441446%
Florida	Port Orange city	0.0138935057%
Florida	Port St. Lucie city	0.0305728187%
Florida	PUTNAM COUNTY	0.0257555331%
Florida	Putnam County (School Board)	0.0025755533%
Florida	Riviera Beach city	0.0127998765%
Florida	Royal Palm Beach village	0.0038563637%
Florida	Sanford city	0.0128488827%

Florida	SANTA ROSA COUNTY	0.0463535214%
Florida	Sarasota city	0.0378855035%
Florida	SARASOTA COUNTY	0.1505401232%
Florida	Sarasota County Public Hospital District d/b/a Memorial Healthcare System, Inc.	0.0150540124%
Florida	SEMINOLE COUNTY	0.1180259961%
Florida	ST JOHNS COUNTY	0.0513452406%
Florida	ST LUCIE COUNTY	0.0748006079%
Florida	St. Augustine city	0.0036385702%
Florida	St. Cloud city	0.0057762755%
Florida	St. Petersburg city	0.1139499754%
Florida	Stuart city	0.0063541182%
Florida	SUMTER COUNTY	0.0236469801%
Florida	Sunrise city	0.0223794385%
Florida	SUWANNEE COUNTY	0.0125973901%
Florida	Sweetwater city	0.0003219948%
Florida	Tallahassee city	0.0333259849%
Florida	Tamarac city	0.0105214482%
Florida	Tampa city	0.1545578891%
Florida	TAYLOR COUNTY	0.0054736716%
Florida	Titusville city	0.0187796926%
Florida	UNION COUNTY	0.0049776765%
Florida	VOLUSIA COUNTY	0.1336626974%
Florida	WAKULLA COUNTY	0.0089927449%
Florida	WALTON COUNTY	0.0175445406%
Florida	WASHINGTON COUNTY	0.0082071132%
Florida	Wellington village	0.0039259255%
Florida	West Palm Beach city	0.0429693799%
Florida	West Volusia Hospital Authority	0.0133662698%
Florida	Weston city	0.0108456717%
Florida	Winter Garden city	0.0044016648%
Florida	Winter Haven city	0.0075909278%
Florida	Winter Park city	0.0082066131%
Florida	Winter Springs city	0.0048708003%
Georgia	Adel city	0.0016939956%
Georgia	Advantage Behavioral Health Systems	0.0155120882%
Georgia	Albany Area Community Service Board d/b/a Aspire Behavioral Health & Developmental Disability Services	0.0027397483%
Georgia	Albany city	0.0098036794%
Georgia	Alma city	0.0022356127%
Georgia	Alpharetta city	0.0063513487%
Georgia	APPLING COUNTY	0.0045769157%
Georgia	Appling County (Sheriff)	0.0004576916%
Georgia	Arlington city	0.0001793037%
Georgia	Ashburn city	0.0006435551%
Georgia	Athens-Clarke County	0.0428760991%
Georgia	ATKINSON COUNTY	0.0019874015%

Georgia	Atlanta city	0.0901375971%
Georgia	Augusta-Richmond County	0.0856120862%
Georgia	BACON COUNTY	0.0041176051%
Georgia	Bacon County (Hospital Authority)	0.0004117605%
Georgia	Bacon County Hospital Foundation, Inc.	0.0004117605%
Georgia	Bainbridge city	0.0017691641%
Georgia	BALDWIN COUNTY	0.0091276651%
Georgia	Baldwin County (Sheriff)	0.0009127665%
Georgia	BANKS COUNTY	0.0057026883%
Georgia	BARROW COUNTY	0.0213415088%
Georgia	BARTOW COUNTY	0.0315525610%
Georgia	BEN HILL COUNTY	0.0025892918%
Georgia	BERRIEN COUNTY	0.0035280302%
Georgia	BIBB COUNTY	0.0339759481%
Georgia	Bibb County (Sheriff)	0.0033975948%
Georgia	Bibb County School District	0.0033975948%
Georgia	Blackshear city	0.0010839904%
Georgia	Blakely city	0.0004918891%
Georgia	Bleckley County of (Hospital Authority d/b/a Bleckley Memorial Hospital)	0.0003131280%
Georgia	BRANTLEY COUNTY	0.0084452634%
Georgia	Brookhaven city	0.0027799037%
Georgia	BROOKS COUNTY	0.0030231620%
Georgia	Brunswick city	0.0031669053%
Georgia	BRYAN COUNTY	0.0065893467%
Georgia	BULLOCH COUNTY	0.0124117594%
Georgia	BURKE COUNTY	0.0047903085%
Georgia	BUTTS COUNTY	0.0097285466%
Georgia	Calhoun city	0.0055263630%
Georgia	CAMDEN COUNTY	0.0104983129%
Georgia	CANDLER COUNTY	0.0021821983%
Georgia	Candler County of (Hospital Authority)	0.0002182199%
Georgia	Canton city	0.0042789213%
Georgia	CARROLL COUNTY	0.0407408835%
Georgia	Cartersville city	0.0092869690%
Georgia	CATOOSA COUNTY	0.0270925800%
Georgia	Chamblee city	0.0016344103%
Georgia	CHARLTON COUNTY	0.0028813348%
Georgia	CHATHAM COUNTY	0.0407384461%
Georgia	Chatham County of (Hospital Authority)	0.0040738446%
Georgia	Chatsworth city	0.0038063540%
Georgia	CHATTOOGA COUNTY	0.0070776935%
Georgia	CHEROKEE COUNTY	0.0653157569%
Georgia	CLAY COUNTY	0.0006940890%
Georgia	CLAYTON COUNTY	0.0487747478%
Georgia	Clayton County (Community MH/SA/DS Service Board)	0.0048774748%
Georgia	CLINCH COUNTY	0.0013158439%

Georgia	Clinch County of (Hospital Authority)	0.0001315844%
Georgia	COBB COUNTY	0.1795530794%
Georgia	Cobb County (Community Service Board)	0.0179553079%
Georgia	COFFEE COUNTY	0.0120963308%
Georgia	Coffee County (Sheriff)	0.0012096330%
Georgia	COLQUITT COUNTY	0.0074292411%
Georgia	COLUMBIA COUNTY	0.0393007108%
Georgia	Columbus city	0.0565870564%
Georgia	Community Mental Health Center of East Central Georgia d/b/a Serenity Behavioral Health Systems	0.0044091020%
Georgia	Community Service Board of Middle Georgia	0.0043310237%
Georgia	COOK COUNTY	0.0026645155%
Georgia	COWETA COUNTY	0.0289443103%
Georgia	Crawford County (Sheriff)	0.0003626260%
Georgia	CRISP COUNTY	0.0039902676%
Georgia	Crisp County (Sheriff)	0.0003990267%
Georgia	DADE COUNTY	0.0047090339%
Georgia	Dalton city	0.0112635923%
Georgia	Damascus city	0.0000156479%
Georgia	Dawson city	0.0004305894%
Georgia	DAWSON COUNTY	0.0099121506%
Georgia	Dawsonville city	0.0000696690%
Georgia	DECATUR COUNTY	0.0049963638%
Georgia	DEKALB COUNTY	0.1248100450%
Georgia	Demorest city	0.0007250361%
Georgia	Dodge County of (Hospital Authority d/b/a Dodge County Hospital	0.0007345625%
Georgia	DOOLY COUNTY	0.0019483539%
Georgia	Doraville city	0.0018852764%
Georgia	DOUGHERTY COUNTY	0.0140299140%
Georgia	DOUGLAS COUNTY	0.0385155402%
Georgia	Douglasville city	0.0071817201%
Georgia	Dunwoody city	0.0025065999%
Georgia	EARLY COUNTY	0.0013419800%
Georgia	East Point city	0.0069474140%
Georgia	ECHOLS COUNTY	0.0008139736%
Georgia	EFFINGHAM COUNTY	0.0134052093%
Georgia	ELBERT COUNTY	0.0057435969%
Georgia	EMANUEL COUNTY	0.0041480112%
Georgia	EVANS COUNTY	0.0022679546%
Georgia	Evans Memorial Hospital, Inc.	0.0002267954%
Georgia	FANNIN COUNTY	0.0155149381%
Georgia	FAYETTE COUNTY	0.0195585471%
Georgia	Fitzgerald city	0.0017667799%
Georgia	FLOYD COUNTY	0.0304454983%
Georgia	FORSYTH COUNTY	0.0518298976%
Georgia	FULTON COUNTY	0.1034734167%

Georgia	Gainesville city	0.0113019175%
Georgia	Gateway Community Service Board	0.0112289657%
Georgia	Georgia Mountains Community Services d/b/a Avita Community Partners	0.0150049289%
Georgia	Georgia Pines Community Service Board	0.0025785022%
Georgia	GILMER COUNTY	0.0112705150%
Georgia	GLASCOCK COUNTY	0.0008690462%
Georgia	GLYNN COUNTY	0.0247395629%
Georgia	Glynn County (Sheriff)	0.0024739563%
Georgia	GORDON COUNTY	0.0125950164%
Georgia	GRADY COUNTY	0.0031364618%
Georgia	GREENE COUNTY	0.0036484662%
Georgia	GWINNETT COUNTY	0.1516418643%
Georgia	HABERSHAM COUNTY	0.0099659777%
Georgia	Habersham County (Medical Center)	0.0009965978%
Georgia	HALL COUNTY	0.0472500285%
Georgia	HANCOCK COUNTY	0.0014726731%
Georgia	HARRIS COUNTY	0.0049266166%
Georgia	Harris County (Sheriff)	0.0004926617%
Georgia	HEARD COUNTY	0.0035296048%
Georgia	Helen city	0.0014856896%
Georgia	HENRY COUNTY	0.0585567320%
Georgia	Highland Rivers Community Service Board d/b/a Highland Rivers Health	0.0276724680%
Georgia	Hinesville city	0.0079860311%
Georgia	Hospital Authority of Bainbridge and Decatur County	0.0004996364%
Georgia	Hospital Authority of Baxley and Appling County	0.0004576916%
Georgia	HOUSTON COUNTY	0.0246388739%
Georgia	Houston County (Sheriff)	0.0024638874%
Georgia	IRWIN COUNTY	0.0012887879%
Georgia	Jackson city	0.0017638781%
Georgia	JACKSON COUNTY	0.0257966504%
Georgia	JASPER COUNTY	0.0030624498%
Georgia	JEFF DAVIS COUNTY	0.0085199034%
Georgia	Jeff Davis County (Sheriff)	0.0008519904%
Georgia	JEFFERSON COUNTY	0.0034897672%
Georgia	Johns Creek city	0.0056510774%
Georgia	JOHNSON COUNTY	0.0020567094%
Georgia	JONES COUNTY	0.0072443312%
Georgia	Jones County (Sheriff)	0.0007244332%
Georgia	Kennesaw city	0.0044897734%
Georgia	LaGrange city	0.0064252460%
Georgia	Lakeland city	0.0004819257%
Georgia	LANIER COUNTY	0.0017839152%
Georgia	LAURENS COUNTY	0.0158056360%
Georgia	Laurens County (Sheriff)	0.0015805636%
Georgia	Lawrenceville city	0.0051137308%

Georgia	LEE COUNTY	0.0061287781%
Georgia	LIBERTY COUNTY	0.0082352742%
Georgia	LINCOLN COUNTY	0.0028288811%
Georgia	LONG COUNTY	0.0031555078%
Georgia	Lookout Mountain Community Service Board	0.0060345153%
Georgia	LOWNDES COUNTY	0.0187269847%
Georgia	LUMPKIN COUNTY	0.0093376738%
Georgia	MACON COUNTY	0.0019111175%
Georgia	Macon-Bibb County	0.0289167242%
Georgia	MADISON COUNTY	0.0148701019%
Georgia	Marietta city	0.0228308776%
Georgia	McDonough city	0.0024949527%
Georgia	MCDUFFIE COUNTY	0.0051366271%
Georgia	MCINTOSH COUNTY	0.0049279972%
Georgia	MERIWETHER COUNTY	0.0041918092%
Georgia	Meriwether County (Sheriff)	0.0004191810%
Georgia	Middle Flint Area Community Service Board d/b/a Middle Flint Behavioral Healthcare	0.0102145890%
Georgia	Milledgeville city	0.0041720265%
Georgia	Milton city	0.0023042259%
Georgia	MONROE COUNTY	0.0062317035%
Georgia	MONTGOMERY COUNTY	0.0018778984%
Georgia	Moultrie city	0.0035710792%
Georgia	MURRAY COUNTY	0.0170535705%
Georgia	Murray County (Sheriff)	0.0017053571%
Georgia	Nashville city	0.0008942429%
Georgia	New Horizons Community Service Board	0.0067394012%
Georgia	Newnan city	0.0063269892%
Georgia	NEWTON COUNTY	0.0189036551%
Georgia	OCONEE COUNTY	0.0079751282%
Georgia	Oconee County (Sheriff)	0.0007975128%
Georgia	OGLETHORPE COUNTY	0.0044611108%
Georgia	PAULDING COUNTY	0.0513741596%
Georgia	PEACH COUNTY	0.0042176749%
Georgia	Peach County (Sheriff)	0.0004217675%
Georgia	Peachtree City city	0.0068915826%
Georgia	Peachtree Corners city	0.0065176938%
Georgia	PICKENS COUNTY	0.0107179773%
Georgia	PIERCE COUNTY	0.0060391539%
Georgia	Pierce County (Sheriff)	0.0006039154%
Georgia	PIKE COUNTY	0.0030056834%
Georgia	Pineland Behavioral Health and Developmental Disabilities CSB	0.0057496709%
Georgia	POLK COUNTY	0.0138624435%
Georgia	Pooler city	0.0016028892%
Georgia	PULASKI COUNTY	0.0040365067%
Georgia	RABUN COUNTY	0.0075422508%

Georgia	RANDOLPH COUNTY	0.0007449291%
Georgia	Richmond Hill city	0.0022240445%
Georgia	Ringgold city	0.0018184241%
Georgia	River Edge Behavioral Health	0.0152808733%
Georgia	ROCKDALE COUNTY	0.0246740145%
Georgia	Rome city	0.0115470099%
Georgia	Roswell city	0.0065447571%
Georgia	Sandy Springs city	0.0077952412%
Georgia	Satilla Community Services d/b/a Unison Behavioral Health	0.0049630452%
Georgia	Savannah city	0.0349158892%
Georgia	SCHLEY COUNTY	0.0005911619%
Georgia	SCREVEN COUNTY	0.0022716731%
Georgia	Screven County (Sheriff)	0.0002271673%
Georgia	SEMINOLE COUNTY	0.0017010963%
Georgia	Smyrna city	0.0082640274%
Georgia	Snellville city	0.0023553869%
Georgia	South Fulton city	0.0074370008%
Georgia	SPALDING COUNTY	0.0182906609%
Georgia	Springfield city	0.0003874550%
Georgia	Statesboro city	0.0057269332%
Georgia	STEPHENS COUNTY	0.0146059848%
Georgia	Stonecrest city	0.0029828357%
Georgia	SUMTER COUNTY	0.0039494515%
Georgia	TALIAFERRO COUNTY	0.0002012658%
Georgia	TATTNALL COUNTY	0.0065858951%
Georgia	Taylor County Hospital District Health Facilities Corporation d/b/a Taylor Regional Hospital	0.0001843030%
Georgia	TELFAIR COUNTY	0.0041475966%
Georgia	Telfair County (Sheriff)	0.0004147597%
Georgia	THOMAS COUNTY	0.0060315177%
Georgia	TIFT COUNTY	0.0063008032%
Georgia	Tift County (Sheriff)	0.0006300803%
Georgia	Tifton city	0.0043976013%
Georgia	TOOMBS COUNTY	0.0058610066%
Georgia	TOWNS COUNTY	0.0070422967%
Georgia	TROUP COUNTY	0.0118968779%
Georgia	Tucker city	0.0018723162%
Georgia	TWIGGS COUNTY	0.0019243367%
Georgia	UNION COUNTY	0.0083788378%
Georgia	Valdosta and Lowndes County, Hospital Authority of d/b/a South Georgia Medical Center	0.0018726984%
Georgia	Valdosta city	0.0080663858%
Georgia	View Point Health Community Service Board	0.0195219534%
Georgia	Villa Rica city	0.0043374082%
Georgia	WALKER COUNTY	0.0214658465%
Georgia	WALTON COUNTY	0.0240201953%

Georgia	WARE COUNTY	0.0160507640%
Georgia	Ware County (Sheriff)	0.0016050764%
Georgia	Warner Robins city	0.0123245815%
Georgia	WARREN COUNTY	0.0011306565%
Georgia	Warwick city	0.0003206949%
Georgia	WASHINGTON COUNTY	0.0038998285%
Georgia	WAYNE COUNTY	0.0150910758%
Georgia	Wayne County (Sheriff)	0.0015091075%
Georgia	Wayne County of (Hospital Authority)	0.0015091075%
Georgia	WHITE COUNTY	0.0107372138%
Georgia	WHITFIELD COUNTY	0.0232210440%
Georgia	WILCOX COUNTY	0.0018947099%
Georgia	WILKES COUNTY	0.0017358294%
Georgia	WILKINSON COUNTY	0.0018968609%
Georgia	Winder city	0.0062330682%
Georgia	Woodbury city	0.0002646206%
Georgia	Woodstock city	0.0060320052%
Georgia	WORTH COUNTY	0.0023121405%
Hawaii	HAWAII COUNTY	0.0660326088%
Hawaii	Honolulu city	0.2242302904%
Hawaii	KAUAI COUNTY	0.0206067668%
Hawaii	MAUI COUNTY	0.0506003006%
Idaho	ADA COUNTY	0.0727240042%
Idaho	ADAMS COUNTY	0.0007742347%
Idaho	BANNOCK COUNTY	0.0164765884%
Idaho	BINGHAM COUNTY	0.0079891202%
Idaho	BLAINE COUNTY	0.0030373591%
Idaho	Boise City city	0.0698814176%
Idaho	BOISE COUNTY	0.0017779645%
Idaho	BONNER COUNTY	0.0112774070%
Idaho	BONNEVILLE COUNTY	0.0205440205%
Idaho	Caldwell city	0.0065499190%
Idaho	CAMAS COUNTY	0.0002280107%
Idaho	CANYON COUNTY	0.0262014031%
Idaho	CARIBOU COUNTY	0.0019541715%
Idaho	CASSIA COUNTY	0.0039302057%
Idaho	Chubbuck city	0.0026520168%
Idaho	Coeur d'Alene city	0.0151136187%
Idaho	ELMORE COUNTY	0.0046023741%
Idaho	GOODING COUNTY	0.0029372237%
Idaho	Idaho Falls city	0.0212925660%
Idaho	KOOTENAI COUNTY	0.0297453532%
Idaho	LATAH COUNTY	0.0069499632%
Idaho	Lewiston city	0.0110510664%
Idaho	MADISON COUNTY	0.0069811937%
Idaho	Meridian city	0.0131702442%
Idaho	MINIDOKA COUNTY	0.0046803014%

Idaho	Nampa city	0.0182251353%
Idaho	NEZ PERCE COUNTY	0.0069353073%
Idaho	OWYHEE COUNTY	0.0026557454%
Idaho	PAYETTE COUNTY	0.0045136695%
Idaho	Pocatello city	0.0161548970%
Idaho	Post Falls city	0.0037142583%
Idaho	Preston city	0.0008195072%
Idaho	Twin Falls city	0.0099935404%
Idaho	TWIN FALLS COUNTY	0.0160490208%
Illinois	ADAMS COUNTY	0.0105767074%
Illinois	ADDISON TOWNSHIP	0.0001443746%
Illinois	Addison village	0.0066265809%
Illinois	ALEXANDER COUNTY	0.0007440284%
Illinois	ALGONQUIN TOWNSHIP	0.0000823630%
Illinois	Algonquin village	0.0040816000%
Illinois	Anna city	0.0013029157%
Illinois	Arlington Heights village	0.0098055438%
Illinois	Aurora city	0.0417970346%
Illinois	AURORA TOWNSHIP	0.0011152257%
Illinois	AVON TOWNSHIP	0.0000567390%
Illinois	Bartlett village	0.0037505376%
Illinois	Bedford Park village	0.0033634859%
Illinois	Belleville city	0.0103738277%
Illinois	BELLEVILLE TOWNSHIP	0.0001139651%
Illinois	Bellwood village	0.0023556403%
Illinois	Bensenville village	0.0025858141%
Illinois	Benton city	0.0024027863%
Illinois	Berkeley village	0.0005648460%
Illinois	Berwyn city	0.0087030289%
Illinois	BERWYN TOWNSHIP	0.0001449492%
Illinois	BLOOM TOWNSHIP	0.0002305596%
Illinois	BLOOMINGDALE TOWNSHIP	0.0002008318%
Illinois	Bloomington city	0.0155937494%
Illinois	BLOOMINGTON CITY TOWNSHIP	0.0006319591%
Illinois	Bolingbrook village	0.0146869579%
Illinois	BOND COUNTY	0.0042699299%
Illinois	BOONE COUNTY	0.0065621588%
Illinois	BOURBONNAIS TOWNSHIP	0.0000291900%
Illinois	BREMEN TOWNSHIP	0.0000326128%
Illinois	Bridgeview village	0.0018523966%
Illinois	Broadview village	0.0021368592%
Illinois	Buffalo Grove village	0.0075171379%
Illinois	Burbank city	0.0025581158%
Illinois	BUREAU COUNTY	0.0012509170%
Illinois	CALHOUN COUNTY	0.0012170614%
Illinois	Calumet City city	0.0035956308%
Illinois	CAPITAL TOWNSHIP	0.0005548632%

Illinois	Carbondale city	0.0072406425%
Illinois	Carol Stream village	0.0052147265%
Illinois	Carpentersville village	0.0050517077%
Illinois	CASEYVILLE TOWNSHIP	0.0000275596%
Illinois	Champaign city	0.0150084634%
Illinois	CHAMPAIGN CITY TOWNSHIP	0.0000274560%
Illinois	CHAMPAIGN COUNTY	0.0280106039%
Illinois	Chicago city	0.5790149622%
Illinois	Chicago Heights city	0.0045106176%
Illinois	Chicago Public School District 299	0.0579014963%
Illinois	Chicago Ridge village	0.0019441227%
Illinois	CHRISTIAN COUNTY	0.0066067606%
Illinois	Cicero town	0.0103198845%
Illinois	CLINTON COUNTY	0.0049406760%
Illinois	COLES COUNTY	0.0045314168%
Illinois	COLLINSVILLE TOWNSHIP	0.0001325977%
Illinois	COOK COUNTY	0.5022024110%
Illinois	Countryside city	0.0011156516%
Illinois	Crystal Lake city	0.0116976996%
Illinois	Danville city	0.0094799440%
Illinois	Decatur city	0.0172072774%
Illinois	DECATUR TOWNSHIP	0.0001603544%
Illinois	DeKalb city	0.0066602594%
Illinois	DEKALB COUNTY	0.0124345248%
Illinois	DEKALB TOWNSHIP	0.0000999398%
Illinois	Des Plaines city	0.0086090394%
Illinois	Dolton village	0.0022344721%
Illinois	DOWNERS GROVE TOWNSHIP	0.0000499925%
Illinois	Downers Grove village	0.0119425852%
Illinois	DUNDEE TOWNSHIP	0.0000363463%
Illinois	DUPAGE COUNTY	0.0829878437%
Illinois	DUPAGE TOWNSHIP	0.0001153800%
Illinois	East Aurora Public Schools, District 131	0.0041797035%
Illinois	Eddyville village	0.0000059903%
Illinois	EDWARDS COUNTY	0.0017600124%
Illinois	EDWARDSVILLE TOWNSHIP	0.0000545996%
Illinois	EFFINGHAM COUNTY	0.0050707462%
Illinois	ELA TOWNSHIP	0.0003278692%
Illinois	Elgin city	0.0196511459%
Illinois	ELGIN TOWNSHIP	0.0001068122%
Illinois	ELK GROVE TOWNSHIP	0.0002310123%
Illinois	Elk Grove Village village	0.0065111357%
Illinois	Elmhurst city	0.0095468283%
Illinois	Evanston city	0.0099869563%
Illinois	EVANSTON TOWNSHIP	0.0002439218%
Illinois	Evergreen Park village	0.0022140889%
Illinois	Forest Park village	0.0016793650%

Illinois	FRANKFORT TOWNSHIP (WILL)	0.0000159314%
Illinois	FRANKLIN COUNTY	0.0088233637%
Illinois	Franklin Park village	0.0029084839%
Illinois	FREMONT TOWNSHIP	0.0000372862%
Illinois	FULTON COUNTY	0.0079518677%
Illinois	Galesburg city	0.0054583343%
Illinois	GALESBURG CITY TOWNSHIP	0.0000307201%
Illinois	GALLATIN COUNTY	0.0014496072%
Illinois	Glendale Heights village	0.0030995300%
Illinois	Glenview village	0.0058230818%
Illinois	GRAFTON TOWNSHIP	0.0000339141%
Illinois	Granite City city	0.0181771262%
Illinois	GRUNDY COUNTY	0.0122480408%
Illinois	Gurnee village	0.0081598308%
Illinois	HAMILTON COUNTY	0.0011376151%
Illinois	Hanover Park village	0.0053312442%
Illinois	HANOVER TOWNSHIP (COOK)	0.0003723366%
Illinois	HARDIN COUNTY	0.0035342240%
Illinois	HARLEM TOWNSHIP	0.0000507876%
Illinois	Harrisburg city	0.0050513787%
Illinois	Harvey city	0.0020093499%
Illinois	Harwood Heights village	0.0009813467%
Illinois	HENRY COUNTY	0.0078966717%
Illinois	Herrin city	0.0058484414%
Illinois	Hillside village	0.0021764931%
Illinois	Hodgkins village	0.0008615382%
Illinois	Hoffman Estates village	0.0064880346%
Illinois	JACKSON COUNTY	0.0114800010%
Illinois	JASPER COUNTY	0.0018631495%
Illinois	JEFFERSON COUNTY	0.0066304330%
Illinois	JERSEY COUNTY	0.0067765148%
Illinois	JOHNSON COUNTY	0.0026059300%
Illinois	Joliet city	0.0305181927%
Illinois	Joliet Public Schools, District 204	0.0030518193%
Illinois	JOLIET TOWNSHIP	0.0001424150%
Illinois	KANE COUNTY	0.0242597688%
Illinois	Kankakee city	0.0111582081%
Illinois	KANKAKEE COUNTY	0.0155191341%
Illinois	KENDALL COUNTY	0.0115177138%
Illinois	KNOX COUNTY	0.0107439392%
Illinois	La Grange Park village	0.0011358076%
Illinois	LAKE COUNTY	0.0813644708%
Illinois	Lake County (Sheriff)	0.0081364470%
Illinois	LAKE VILLA TOWNSHIP	0.0000154005%
Illinois	LASALLE COUNTY	0.0275403104%
Illinois	LAWRENCE COUNTY	0.0043074388%
Illinois	LEE COUNTY	0.0062762830%

Illinois	LEYDEN TOWNSHIP	0.0001743914%
Illinois	LIBERTYVILLE TOWNSHIP	0.0000636287%
Illinois	LISLE TOWNSHIP	0.0001047257%
Illinois	LIVINGSTON COUNTY	0.0106231367%
Illinois	LOCKPORT TOWNSHIP	0.0000975176%
Illinois	LOGAN COUNTY	0.0052536220%
Illinois	Lombard village	0.0098993597%
Illinois	LYONS TOWNSHIP	0.0008998139%
Illinois	Lyons village	0.0013425863%
Illinois	MACON COUNTY	0.0138292885%
Illinois	MACOUPIN COUNTY	0.0089299502%
Illinois	MADISON COUNTY	0.0523273478%
Illinois	MAINE TOWNSHIP	0.0001574043%
Illinois	Marion city	0.0125840561%
Illinois	MARION COUNTY	0.0033075632%
Illinois	MASSAC COUNTY	0.0022183236%
Illinois	Maywood village	0.0032131026%
Illinois	McCook village	0.0007340288%
Illinois	MCHENRY COUNTY	0.0476833306%
Illinois	MCHENRY TOWNSHIP	0.0001571888%
Illinois	MCLEAN COUNTY	0.0195471719%
Illinois	Melrose Park village	0.0043932998%
Illinois	Merrionette Park village	0.0002815176%
Illinois	Metropolis city	0.0035086639%
Illinois	MILTON TOWNSHIP	0.0001879022%
Illinois	Moline city	0.0087132189%
Illinois	MONROE COUNTY	0.0073771241%
Illinois	MORAIN TOWNSHIP	0.0000360697%
Illinois	MORGAN COUNTY	0.0058161443%
Illinois	Mount Prospect village	0.0063140960%
Illinois	Mundelein village	0.0059283804%
Illinois	Naperville city	0.0284656609%
Illinois	NAPERVILLE TOWNSHIP	0.0000284432%
Illinois	NEW LENOX TOWNSHIP	0.0001226216%
Illinois	NEW TRIER TOWNSHIP	0.0000326128%
Illinois	NILES TOWNSHIP	0.0001401916%
Illinois	Normal town	0.0091662045%
Illinois	NORMAL TOWNSHIP	0.0001054106%
Illinois	North Riverside village	0.0020437751%
Illinois	Northbrook village	0.0052858673%
Illinois	NORTHFIELD TOWNSHIP	0.0001107494%
Illinois	Northlake city	0.0014112096%
Illinois	NUNDA TOWNSHIP	0.0000226100%
Illinois	Oak Lawn village	0.0058878563%
Illinois	OAK PARK TOWNSHIP	0.0010603888%
Illinois	Oak Park village	0.0077522571%
Illinois	OGLE COUNTY	0.0076664528%

Illinois	Orland Fire Protection District	0.0003895781%
Illinois	Orland Park village	0.0038957809%
Illinois	ORLAND TOWNSHIP	0.0001796000%
Illinois	OSWEGO TOWNSHIP	0.0000051467%
Illinois	Oswego village	0.0044365753%
Illinois	PALATINE TOWNSHIP	0.0002364480%
Illinois	Palatine village	0.0080036525%
Illinois	Palos Heights city	0.0010744309%
Illinois	Palos Hills city	0.0009324267%
Illinois	PALOS TOWNSHIP	0.0000747389%
Illinois	Park Ridge city	0.0041346578%
Illinois	Pekin city	0.0125448048%
Illinois	Peoria city	0.0387820793%
Illinois	PEORIA CITY TOWNSHIP	0.0007827450%
Illinois	PEORIA COUNTY	0.0281696218%
Illinois	PIATT COUNTY	0.0035361116%
Illinois	Plainfield village	0.0051917724%
Illinois	POPE COUNTY	0.0013911772%
Illinois	Posen village	0.0005435574%
Illinois	Princeton city	0.0090158063%
Illinois	PROVISO TOWNSHIP	0.0011453210%
Illinois	PULASKI COUNTY	0.0010762483%
Illinois	PUTNAM COUNTY	0.0014061163%
Illinois	Quincy city	0.0103713671%
Illinois	QUINCY TOWNSHIP	0.0000544911%
Illinois	RANDOLPH COUNTY	0.0086119276%
Illinois	RICH TOWNSHIP	0.0001035029%
Illinois	River Forest village	0.0018095923%
Illinois	River Grove village	0.0010533677%
Illinois	Riverside village	0.0009996920%
Illinois	Rock Island city	0.0075872321%
Illinois	ROCK ISLAND COUNTY	0.0146078590%
Illinois	Rockford city	0.0690254129%
Illinois	ROCKFORD TOWNSHIP	0.0008248478%
Illinois	Romeoville village	0.0078675986%
Illinois	SALINE COUNTY	0.0073538677%
Illinois	SANGAMON COUNTY	0.0215982854%
Illinois	SCHAUMBURG TOWNSHIP	0.0005077724%
Illinois	Schaumburg village	0.0109927638%
Illinois	Schiller Park village	0.0022294907%
Illinois	SCHUYLER COUNTY	0.0011344830%
Illinois	Sesser city	0.0004327227%
Illinois	SHELBY COUNTY	0.0035943845%
Illinois	Skokie village	0.0072770974%
Illinois	SOUTH MOLINE TOWNSHIP	0.0000588627%
Illinois	Springfield city	0.0369315519%
Illinois	ST CHARLES TOWNSHIP	0.0000003709%

Illinois	ST CLAIR COUNTY	0.0321657952%
Illinois	ST CLAIR TOWNSHIP	0.0000394785%
Illinois	St. Charles city	0.0076378509%
Illinois	STEPHENSON COUNTY	0.0093376843%
Illinois	STICKNEY TOWNSHIP	0.0011113484%
Illinois	Stone Park village	0.0008939255%
Illinois	Streamwood village	0.0032525108%
Illinois	Streator city	0.0051876915%
Illinois	Summit village	0.0011584560%
Illinois	TAZEWELL COUNTY	0.0166492404%
Illinois	Thornton Fractional High Schools, District 215	0.0000370072%
Illinois	Thornton High Schools, District 205	0.0000370072%
Illinois	THORNTON TOWNSHIP	0.0019515964%
Illinois	Tinley Park village	0.0052574190%
Illinois	TROY TOWNSHIP	0.0000164141%
Illinois	UNION COUNTY	0.0045970800%
Illinois	Urbana city	0.0078250248%
Illinois	VERMILION COUNTY	0.0214475497%
Illinois	WABASH COUNTY	0.0022699998%
Illinois	WARREN TOWNSHIP (LAKE)	0.0000462013%
Illinois	WASHINGTON COUNTY	0.0029676757%
Illinois	Waukegan city	0.0148663425%
Illinois	Waukegan Community Unit School District	0.0018103952%
Illinois	WAUKEGAN TOWNSHIP	0.0007092338%
Illinois	WAYNE TOWNSHIP	0.0000840385%
Illinois	WEST DEERFIELD TOWNSHIP	0.0046573046%
Illinois	West Frankfort city	0.0046514675%
Illinois	West Franklin County (Central Dispatch)	0.0008823364%
Illinois	WHEATLAND TOWNSHIP	0.0000024139%
Illinois	Wheaton city	0.0091227536%
Illinois	WHEELING TOWNSHIP	0.0002894440%
Illinois	Wheeling village	0.0045531965%
Illinois	WHITE COUNTY	0.0031093541%
Illinois	WHITESIDE COUNTY	0.0012345914%
Illinois	WILL COUNTY	0.0929228313%
Illinois	WILLIAMSON COUNTY	0.0137225799%
Illinois	WINFIELD TOWNSHIP	0.0000258573%
Illinois	WINNEBAGO COUNTY	0.0642781334%
Illinois	WOOD RIVER TOWNSHIP	0.0002195111%
Illinois	WOODFORD COUNTY	0.0086617213%
Illinois	Woodridge village	0.0042526020%
Illinois	WORTH TOWNSHIP (COOK)	0.0001506104%
Illinois	YORK TOWNSHIP (DUPAGE)	0.0001254112%
Indiana	ABOITE TOWNSHIP	0.0003479532%
Indiana	ADAMS COUNTY	0.0075988686%
Indiana	ADAMS TOWNSHIP (ALLEN)	0.0001739766%
Indiana	Alexandria city	0.0026225556%

Indiana	ALLEN COUNTY	0.0344879500%
Indiana	Anderson city	0.0341356001%
Indiana	ANDERSON TOWNSHIP (MADISON)	0.0007318386%
Indiana	Atlanta town	0.0000287059%
Indiana	Austin city	0.0005733660%
Indiana	BARTHOLOMEW COUNTY	0.0289747162%
Indiana	Beech Grove city	0.0013446061%
Indiana	BENTON COUNTY	0.0017290895%
Indiana	BLACKFORD COUNTY	0.0059813376%
Indiana	Bloomington city	0.0207106099%
Indiana	BLOOMINGTON TOWNSHIP	0.0017684174%
Indiana	BOONE COUNTY	0.0164460292%
Indiana	Brownstown town	0.0000829931%
Indiana	CALUMET TOWNSHIP	0.0084863768%
Indiana	Carmel city	0.0090745285%
Indiana	CASS COUNTY	0.0082447819%
Indiana	CENTER TOWNSHIP (DELAWARE)	0.0021245611%
Indiana	CENTER TOWNSHIP (HOWARD)	0.0002342990%
Indiana	CENTER TOWNSHIP (LAKE)	0.0000617846%
Indiana	CENTER TOWNSHIP (MARION)	0.0020864762%
Indiana	CENTER TOWNSHIP (PORTER)	0.0004612108%
Indiana	CENTER TOWNSHIP (VANDERBURGH)	0.0010366093%
Indiana	Chandler town	0.0008578329%
Indiana	CLARK COUNTY	0.0475822296%
Indiana	CLAY TOWNSHIP (HAMILTON)	0.0000347741%
Indiana	CLAY TOWNSHIP (ST JOSEPH)	0.0047519442%
Indiana	CLINTON COUNTY	0.0059467853%
Indiana	Columbus city	0.0018865812%
Indiana	COLUMBUS TOWNSHIP	0.0001489528%
Indiana	CONCORD TOWNSHIP (ELKHART)	0.0011778304%
Indiana	Connersville city	0.0114439739%
Indiana	Crown Point city	0.0030761131%
Indiana	Danville town	0.0000974963%
Indiana	DAVISS COUNTY	0.0092177478%
Indiana	DE KALB COUNTY	0.0063882028%
Indiana	DEARBORN COUNTY	0.0234680954%
Indiana	DECATUR TOWNSHIP	0.0015582286%
Indiana	DELAWARE COUNTY	0.0257329855%
Indiana	DELAWARE TOWNSHIP (HAMILTON)	0.0000397423%
Indiana	DUBOIS COUNTY	0.0064226614%
Indiana	Elkhart city	0.0133931000%
Indiana	ELKHART COUNTY	0.0233887565%
Indiana	ELKHART TOWNSHIP (ELKHART)	0.0001870631%
Indiana	Elwood city	0.0052152319%
Indiana	Evansville city	0.0476927984%
Indiana	FAIRFIELD TOWNSHIP (TIPPECANOE)	0.0002352683%
Indiana	FALL CREEK TOWNSHIP (HAMILTON)	0.0001420763%

Indiana	FAYETTE COUNTY	0.0069312323%
Indiana	Fishers city	0.0037565876%
Indiana	FLOYD COUNTY	0.0388480452%
Indiana	Fort Wayne city	0.0674866075%
Indiana	Fort Wayne Community Schools	0.0067486607%
Indiana	Franklin city	0.0026512919%
Indiana	FRANKLIN COUNTY	0.0067111830%
Indiana	FRANKLIN TOWNSHIP (MARION)	0.0001987242%
Indiana	Gary city	0.0180077829%
Indiana	GIBSON COUNTY	0.0060222608%
Indiana	Goshen city	0.0058906278%
Indiana	GRANT COUNTY	0.0171832402%
Indiana	GREENE COUNTY	0.0104700387%
Indiana	Greenwood city	0.0044524053%
Indiana	GUILFORD TOWNSHIP	0.0000112657%
Indiana	HAMILTON COUNTY	0.0492104523%
Indiana	Hammond city	0.0265854701%
Indiana	HANCOCK COUNTY	0.0208205326%
Indiana	HARRISON COUNTY	0.0137689203%
Indiana	HARRISON TOWNSHIP (VIGO)	0.0008460274%
Indiana	Hartford City city	0.0025499614%
Indiana	HENDRICKS COUNTY	0.0367792577%
Indiana	HENRY COUNTY	0.0285721489%
Indiana	HOBART TOWNSHIP	0.0001700449%
Indiana	HOWARD COUNTY	0.0457530818%
Indiana	Huntington city	0.0061392817%
Indiana	HUNTINGTON COUNTY	0.0059768065%
Indiana	Indianapolis city	0.3770837263%
Indiana	JACKSON COUNTY	0.0176701995%
Indiana	Jasper city	0.0022020867%
Indiana	JASPER COUNTY	0.0101374008%
Indiana	JAY COUNTY	0.0076513350%
Indiana	JEFFERSON COUNTY	0.0081565899%
Indiana	Jeffersonville city	0.0043759035%
Indiana	JEFFERSONVILLE TOWNSHIP	0.0001664501%
Indiana	JENNINGS COUNTY	0.0096263477%
Indiana	JOHNSON COUNTY	0.0428352636%
Indiana	KNIGHT TOWNSHIP	0.0004400973%
Indiana	KNOX COUNTY	0.0130359528%
Indiana	Kokomo city	0.0069722568%
Indiana	KOSCIUSKO COUNTY	0.0091938378%
Indiana	LA PORTE COUNTY	0.0164047106%
Indiana	Lafayette city	0.0249864221%
Indiana	LAGRANGE COUNTY	0.0046293824%
Indiana	LAKE COUNTY	0.0327962005%
Indiana	Lawrence city	0.0034894115%
Indiana	LAWRENCE COUNTY	0.0093668109%

Indiana	LAWRENCE TOWNSHIP	0.0005042589%
Indiana	LINCOLN TOWNSHIP (HENDRICKS)	0.0000654300%
Indiana	Logansport city	0.0004543178%
Indiana	Madison city	0.0032325912%
Indiana	MADISON COUNTY	0.0301422742%
Indiana	Marion city	0.0195907832%
Indiana	MARSHALL COUNTY	0.0058916390%
Indiana	Martinsville city	0.0019598749%
Indiana	Merrillville town	0.0026583826%
Indiana	MIAMI COUNTY	0.0049306662%
Indiana	Michigan City city	0.0128176230%
Indiana	Mishawaka city	0.0136699073%
Indiana	MONROE COUNTY	0.0237359811%
Indiana	MONTGOMERY COUNTY	0.0082141715%
Indiana	Montpelier city	0.0005876094%
Indiana	Mooresville town	0.0016773846%
Indiana	MORGAN COUNTY	0.0270307434%
Indiana	Muncie city	0.0282058888%
Indiana	New Albany city	0.0024820288%
Indiana	NEW ALBANY TOWNSHIP	0.0000324173%
Indiana	New Castle city	0.0012970356%
Indiana	NOBLE COUNTY	0.0075113088%
Indiana	Noblesville city	0.0044759124%
Indiana	NOBLESVILLE TOWNSHIP	0.0003310983%
Indiana	NORTH TOWNSHIP (LAKE)	0.0027436780%
Indiana	OHIO TOWNSHIP (WARRICK)	0.0006082998%
Indiana	ORANGE COUNTY	0.0038567587%
Indiana	Pendleton town	0.0018418200%
Indiana	PENN TOWNSHIP (ST JOSEPH)	0.0009576240%
Indiana	Penn-Harris-Madison School Corporation	0.0001087434%
Indiana	PERRY TOWNSHIP (ALLEN)	0.0004535576%
Indiana	PERRY TOWNSHIP (MARION)	0.0000552996%
Indiana	PERRY TOWNSHIP (MONROE)	0.0004796964%
Indiana	Peru city	0.0045074782%
Indiana	PIKE TOWNSHIP (MARION)	0.0039338257%
Indiana	Plainfield town	0.0025203711%
Indiana	PLEASANT TOWNSHIP (JOHNSON)	0.0000420154%
Indiana	Portage city	0.0120814333%
Indiana	PORTAGE TOWNSHIP (PORTER)	0.0016663558%
Indiana	PORTAGE TOWNSHIP (ST JOSEPH)	0.0018634657%
Indiana	PORTER COUNTY	0.0236659579%
Indiana	Portland city	0.0003043311%
Indiana	PULASKI COUNTY	0.0045871072%
Indiana	PUTNAM COUNTY	0.0109569892%
Indiana	Richmond city	0.0170341796%
Indiana	RIPLEY COUNTY	0.0066567082%
Indiana	ROSS TOWNSHIP (LAKE)	0.0000765475%

Indiana	School City of Mishawaka	0.0013669907%
Indiana	SCOTT COUNTY	0.0298577897%
Indiana	Seymour city	0.0011121457%
Indiana	SHELBY COUNTY	0.0010355221%
Indiana	Shelbyville city	0.0134710274%
Indiana	Sheridan town	0.0003002979%
Indiana	Smith-Green Community Schools	0.0000199163%
Indiana	South Bend city	0.0335267769%
Indiana	South Bend Community School Corporation	0.0033526777%
Indiana	ST JOHN TOWNSHIP	0.0003018159%
Indiana	ST JOSEPH COUNTY	0.0247187632%
Indiana	ST JOSEPH TOWNSHIP	0.0004670965%
Indiana	STARKE COUNTY	0.0121743299%
Indiana	STEBEN COUNTY	0.0047531252%
Indiana	Terre Haute city	0.0251104347%
Indiana	TIPPECANOE COUNTY	0.0230406146%
Indiana	Upland town	0.0003275860%
Indiana	Valparaiso city	0.0111290259%
Indiana	VANDERBURGH COUNTY	0.0424825462%
Indiana	VIGO COUNTY	0.0181964565%
Indiana	WABASH COUNTY	0.0127414607%
Indiana	WABASH TOWNSHIP (TIPPECANOE)	0.0001928284%
Indiana	WARREN TOWNSHIP (MARION)	0.0000835798%
Indiana	WARRICK COUNTY	0.0088383783%
Indiana	WASHINGTON TOWNSHIP (ALLEN)	0.0002579188%
Indiana	WASHINGTON TOWNSHIP (HAMILTON)	0.0000295574%
Indiana	WASHINGTON TOWNSHIP (HENDRICKS)	0.0014076210%
Indiana	WASHINGTON TOWNSHIP (MARION)	0.0001972087%
Indiana	WAYNE COUNTY	0.0174577858%
Indiana	WAYNE TOWNSHIP (ALLEN)	0.0016666536%
Indiana	WAYNE TOWNSHIP (MARION)	0.0050569836%
Indiana	WAYNE TOWNSHIP (WAYNE)	0.0006243323%
Indiana	WEA TOWNSHIP	0.0003358335%
Indiana	West Lafayette city	0.0064481984%
Indiana	Westfield city	0.0027322437%
Indiana	WHITE RIVER TOWNSHIP (JOHNSON)	0.0000154344%
Indiana	WHITLEY COUNTY	0.0066355225%
Indiana	Zionsville town	0.0009277333%
Iowa	ADAIR COUNTY	0.0019704862%
Iowa	ADAMS COUNTY	0.0008013315%
Iowa	ALLAMAKEE COUNTY	0.0006353054%
Iowa	Ames city	0.0140934951%
Iowa	Ankeny city	0.0048249568%
Iowa	APPANOOSE COUNTY	0.0029294869%
Iowa	AUDUBON COUNTY	0.0009520313%
Iowa	BENTON COUNTY	0.0032856407%
Iowa	Bettendorf city	0.0068989830%

Iowa	BLACK HAWK COUNTY	0.0112345733%
Iowa	BREMER COUNTY	0.0009497011%
Iowa	BUCHANAN COUNTY	0.0027950296%
Iowa	BUENA VISTA COUNTY	0.0025248174%
Iowa	CALHOUN COUNTY	0.0011881882%
Iowa	CARROLL COUNTY	0.0023808779%
Iowa	CEDAR COUNTY	0.0021451578%
Iowa	Cedar Falls city	0.0032134736%
Iowa	Cedar Rapids city	0.0242267988%
Iowa	CERRO GORDO COUNTY	0.0070831104%
Iowa	CHEROKEE COUNTY	0.0012546145%
Iowa	CHICKASAW COUNTY	0.0013317756%
Iowa	CLAY COUNTY	0.0001656236%
Iowa	CLAYTON COUNTY	0.0009614050%
Iowa	CLINTON COUNTY	0.0067417877%
Iowa	Council Bluffs city	0.0136018459%
Iowa	DALLAS COUNTY	0.0071291422%
Iowa	Davenport city	0.0352842855%
Iowa	DELAWARE COUNTY	0.0023723541%
Iowa	Des Moines city	0.0613313659%
Iowa	DES MOINES COUNTY	0.0057433460%
Iowa	Dubuque city	0.0100086889%
Iowa	DUBUQUE COUNTY	0.0120038408%
Iowa	EMMET COUNTY	0.0009539934%
Iowa	FAYETTE COUNTY	0.0028802483%
Iowa	FREMONT COUNTY	0.0014767109%
Iowa	HAMILTON COUNTY	0.0026405670%
Iowa	HANCOCK COUNTY	0.0014679805%
Iowa	HARDIN COUNTY	0.0007375187%
Iowa	HARRISON COUNTY	0.0039816236%
Iowa	HENRY COUNTY	0.0034931415%
Iowa	HOWARD COUNTY	0.0013546645%
Iowa	HUMBOLDT COUNTY	0.0015050809%
Iowa	IDA COUNTY	0.0010474156%
Iowa	Iowa City city	0.0130099959%
Iowa	JASPER COUNTY	0.0025274681%
Iowa	JOHNSON COUNTY	0.0152230684%
Iowa	JONES COUNTY	0.0022508399%
Iowa	KEOKUK COUNTY	0.0015493969%
Iowa	LEE COUNTY	0.0077379470%
Iowa	LINN COUNTY	0.0311236052%
Iowa	LYON COUNTY	0.0012369845%
Iowa	MADISON COUNTY	0.0031490836%
Iowa	MAHASKA COUNTY	0.0054395712%
Iowa	Marion city	0.0036655810%
Iowa	MARION COUNTY	0.0059878598%
Iowa	MARSHALL COUNTY	0.0042121166%

Iowa	MILLS COUNTY	0.0029940994%
Iowa	MITCHELL COUNTY	0.0015031955%
Iowa	MONROE COUNTY	0.0015136868%
Iowa	MONTGOMERY COUNTY	0.0041559934%
Iowa	MUSCATINE COUNTY	0.0049424276%
Iowa	O BRIEN COUNTY	0.0013370715%
Iowa	OSCEOLA COUNTY	0.0011593574%
Iowa	PLYMOUTH COUNTY	0.0004550227%
Iowa	POCAHONTAS COUNTY	0.0002076756%
Iowa	POLK COUNTY	0.1024799740%
Iowa	POTTAWATTAMIE COUNTY	0.0147241347%
Iowa	POWESHIEK COUNTY	0.0025782980%
Iowa	SAC COUNTY	0.0015002563%
Iowa	SCOTT COUNTY	0.0280532662%
Iowa	SHELBY COUNTY	0.0022886526%
Iowa	Sioux City city	0.0121973472%
Iowa	SIOUX COUNTY	0.0004517658%
Iowa	STORY COUNTY	0.0035592792%
Iowa	TAMA COUNTY	0.0019875019%
Iowa	TAYLOR COUNTY	0.0011223947%
Iowa	UNION COUNTY	0.0036829356%
Iowa	Urbandale city	0.0041052218%
Iowa	WAPELLO COUNTY	0.0040973654%
Iowa	WARREN COUNTY	0.0066203636%
Iowa	Waterloo city	0.0123392850%
Iowa	WEBSTER COUNTY	0.0085341150%
Iowa	West Des Moines city	0.0091322406%
Iowa	WINNEBAGO COUNTY	0.0012525862%
Iowa	WINNESHIEK COUNTY	0.0029023401%
Iowa	WOODBURY COUNTY	0.0085433643%
Iowa	WORTH COUNTY	0.0016435657%
Iowa	WRIGHT COUNTY	0.0002372479%
Kansas	ALLEN COUNTY	0.0039515240%
Kansas	BARBER COUNTY	0.0012546004%
Kansas	BOURBON COUNTY	0.0023512250%
Kansas	BUTLER COUNTY	0.0150764391%
Kansas	CHEROKEE COUNTY	0.0058651870%
Kansas	COWLEY COUNTY	0.0008433585%
Kansas	CRAWFORD COUNTY	0.0056538413%
Kansas	DICKINSON COUNTY	0.0025815207%
Kansas	DOUGLAS COUNTY	0.0037107991%
Kansas	ELK COUNTY	0.0004539468%
Kansas	Elkhart city	0.0000207000%
Kansas	FINNEY COUNTY	0.0036150452%
Kansas	FORD COUNTY	0.0030466955%
Kansas	GEARY COUNTY	0.0078954745%
Kansas	GRANT COUNTY	0.0009787582%

Kansas	GREENWOOD COUNTY	0.0027057411%
Kansas	HARVEY COUNTY	0.0029425248%
Kansas	Hutchinson city	0.0090033048%
Kansas	JOHNSON COUNTY	0.0803082906%
Kansas	Kansas City city	0.0456614321%
Kansas	Lawrence city	0.0276212294%
Kansas	Leavenworth city	0.0051962297%
Kansas	LEAVENWORTH COUNTY	0.0134536291%
Kansas	Leawood city	0.0049289447%
Kansas	Lenexa city	0.0085655030%
Kansas	LYON COUNTY	0.0058725877%
Kansas	Manhattan city	0.0069777432%
Kansas	Manter city	0.0000011240%
Kansas	MEADE COUNTY	0.0005802648%
Kansas	MIAMI COUNTY	0.0066446934%
Kansas	MONTGOMERY COUNTY	0.0058613230%
Kansas	MORTON COUNTY	0.0018786555%
Kansas	NEOSHO COUNTY	0.0066506693%
Kansas	Olathe city	0.0146340477%
Kansas	Overland Park city	0.0206797540%
Kansas	PRATT COUNTY	0.0026455781%
Kansas	RENO COUNTY	0.0090461988%
Kansas	RILEY COUNTY	0.0089315541%
Kansas	Salina city	0.0116460434%
Kansas	SALINE COUNTY	0.0057317793%
Kansas	SEDGWICK COUNTY	0.1133858474%
Kansas	SEWARD COUNTY	0.0035802573%
Kansas	Shawnee city	0.0071675840%
Kansas	SHAWNEE COUNTY	0.0258436430%
Kansas	STANTON COUNTY	0.0004228968%
Kansas	Topeka city	0.0259932301%
Kansas	Ulysses city	0.0002179049%
Kansas	WABAUNSEE COUNTY	0.0011804268%
Kansas	Wichita city	0.0721314819%
Kentucky	ADAIR COUNTY	0.0046060420%
Kentucky	ALLEN COUNTY	0.0067357403%
Kentucky	ANDERSON COUNTY	0.0080492302%
Kentucky	BALLARD COUNTY	0.0026528606%
Kentucky	BARREN COUNTY	0.0068448743%
Kentucky	BATH COUNTY	0.0029486246%
Kentucky	BELL COUNTY	0.0142674269%
Kentucky	Bellefonte city	0.0005169109%
Kentucky	Benham city	0.0000596788%
Kentucky	BOONE COUNTY	0.0454142867%
Kentucky	BOURBON COUNTY	0.0045239230%
Kentucky	Bowling Green city	0.0149104614%
Kentucky	BOYD COUNTY	0.0198449749%

Kentucky	BOYLE COUNTY	0.0081624042%
Kentucky	BRACKEN COUNTY	0.0022242480%
Kentucky	BREATHITT COUNTY	0.0105820067%
Kentucky	Breathitt County Public Schools	0.0010582006%
Kentucky	BRECKINRIDGE COUNTY	0.0061212367%
Kentucky	Buckhorn city	0.0000368523%
Kentucky	BULLITT COUNTY	0.0201683780%
Kentucky	Bullitt County Public Schools	0.0020168378%
Kentucky	CALDWELL COUNTY	0.0031084089%
Kentucky	CALLOWAY COUNTY	0.0005968271%
Kentucky	CAMPBELL COUNTY	0.0230884521%
Kentucky	Campbellsville city	0.0061563780%
Kentucky	CARLISLE COUNTY	0.0012264997%
Kentucky	CARTER COUNTY	0.0122238542%
Kentucky	CASEY COUNTY	0.0052697074%
Kentucky	CHRISTIAN COUNTY	0.0088124425%
Kentucky	CLARK COUNTY	0.0135820365%
Kentucky	CLAY COUNTY	0.0174140265%
Kentucky	CLINTON COUNTY	0.0087145794%
Kentucky	Columbia city	0.0020922950%
Kentucky	Covington city	0.0381145219%
Kentucky	CUMBERLAND COUNTY	0.0040188706%
Kentucky	DAVIESS COUNTY	0.0249892676%
Kentucky	EDMONSON COUNTY	0.0035279671%
Kentucky	Elizabethtown city	0.0012238772%
Kentucky	ELLIOTT COUNTY	0.0031038018%
Kentucky	ESTILL COUNTY	0.0087773014%
Kentucky	Estill County Emergency Medical Services	0.0008777301%
Kentucky	Estill County Public Schools	0.0008777301%
Kentucky	Fayette County Public Schools	0.0139142793%
Kentucky	FLEMING COUNTY	0.0040233754%
Kentucky	Florence city	0.0164245537%
Kentucky	FLOYD COUNTY	0.0412424875%
Kentucky	Franklin city	0.0023546058%
Kentucky	FRANKLIN COUNTY	0.0098660038%
Kentucky	FULTON COUNTY	0.0010712660%
Kentucky	GALLATIN COUNTY	0.0044241348%
Kentucky	GARRARD COUNTY	0.0056990039%
Kentucky	Georgetown city	0.0047343860%
Kentucky	GRANT COUNTY	0.0118106945%
Kentucky	GRAVES COUNTY	0.0053183126%
Kentucky	Grayson city	0.0031246375%
Kentucky	GREEN COUNTY	0.0016196538%
Kentucky	Greenup city	0.0006991897%
Kentucky	GREENUP COUNTY	0.0125609314%
Kentucky	HANCOCK COUNTY	0.0018793557%
Kentucky	HARDIN COUNTY	0.0348160452%

Kentucky	Harlan city	0.0006839968%
Kentucky	HARLAN COUNTY	0.0192232386%
Kentucky	HARRISON COUNTY	0.0045969604%
Kentucky	Harrison County Public Schools	0.0004596961%
Kentucky	HART COUNTY	0.0041555507%
Kentucky	Hart County Public Schools	0.0004155550%
Kentucky	Henderson city	0.0125468032%
Kentucky	HENDERSON COUNTY	0.0084236116%
Kentucky	HENRY COUNTY	0.0039451786%
Kentucky	HICKMAN COUNTY	0.0010232578%
Kentucky	Hillview city	0.0012436354%
Kentucky	HOPKINS COUNTY	0.0112236139%
Kentucky	Hopkinsville city	0.0125872018%
Kentucky	Hyden city	0.0004636536%
Kentucky	Inez city	0.0002349337%
Kentucky	Jamestown city	0.0002287763%
Kentucky	JEFFERSON COUNTY	0.3179544030%
Kentucky	Jefferson County Public Schools	0.0317954403%
Kentucky	Jenkins city	0.0015307636%
Kentucky	JESSAMINE COUNTY	0.0128047890%
Kentucky	Johnson County Public School District	0.0014227902%
Kentucky	KENTON COUNTY	0.0518511083%
Kentucky	Kentucky River District Health Department	0.0090596175%
Kentucky	KNOTT COUNTY	0.0097565379%
Kentucky	KNOX COUNTY	0.0168936078%
Kentucky	LARUE COUNTY	0.0036042357%
Kentucky	Larue County Public Schools	0.0003604236%
Kentucky	LAUREL COUNTY	0.0204848272%
Kentucky	LAWRENCE COUNTY	0.0099259132%
Kentucky	Lawrence County Public Schools	0.0009925914%
Kentucky	LEE COUNTY	0.0049701006%
Kentucky	LESLIE COUNTY	0.0118185284%
Kentucky	LETCHER COUNTY	0.0123870127%
Kentucky	LEWIS COUNTY	0.0047653502%
Kentucky	Lexington-Fayette urban county	0.1391427926%
Kentucky	LINCOLN COUNTY	0.0088534895%
Kentucky	LOGAN COUNTY	0.0060690182%
Kentucky	London city	0.0043600985%
Kentucky	Loyall city	0.0000737097%
Kentucky	Lynch city	0.0000610286%
Kentucky	MADISON COUNTY	0.0246135396%
Kentucky	Manchester city	0.0040019812%
Kentucky	MARSHALL COUNTY	0.0125340657%
Kentucky	MARTIN COUNTY	0.0101940734%
Kentucky	Martin County Public Schools	0.0010194074%
Kentucky	MASON COUNTY	0.0038703340%
Kentucky	MCCRACKEN COUNTY	0.0075076271%

Kentucky	MCLEAN COUNTY	0.0030490788%
Kentucky	MEADE COUNTY	0.0075810373%
Kentucky	MENIFEE COUNTY	0.0024518335%
Kentucky	Menifee County Public Schools	0.0002451834%
Kentucky	MERCER COUNTY	0.0060187447%
Kentucky	MONROE COUNTY	0.0051170325%
Kentucky	MONTGOMERY COUNTY	0.0118211216%
Kentucky	Morehead city	0.0026161347%
Kentucky	MORGAN COUNTY	0.0011245076%
Kentucky	Morganfield city	0.0024053001%
Kentucky	Mount Washington city	0.0014845489%
Kentucky	MUHLENBERG COUNTY	0.0092764219%
Kentucky	Murray city	0.0128167675%
Kentucky	NELSON COUNTY	0.0104456795%
Kentucky	NICHOLAS COUNTY	0.0016353625%
Kentucky	Nicholasville city	0.0082759457%
Kentucky	OHIO COUNTY	0.0077743926%
Kentucky	OLDHAM COUNTY	0.0152980385%
Kentucky	OWEN COUNTY	0.0039540878%
Kentucky	Owensboro city	0.0113771657%
Kentucky	OWSLEY COUNTY	0.0027955134%
Kentucky	Owsley County Public Schools	0.0002795514%
Kentucky	Paducah city	0.0245424700%
Kentucky	Paintsville city	0.0080970232%
Kentucky	PENDLETON COUNTY	0.0061886190%
Kentucky	PERRY COUNTY	0.0329046833%
Kentucky	PIKE COUNTY	0.0423522417%
Kentucky	Pineville city	0.0016373523%
Kentucky	Pippa Passes city	0.0003348471%
Kentucky	POWELL COUNTY	0.0119004835%
Kentucky	Prestonsburg city	0.0093313026%
Kentucky	PULASKI COUNTY	0.0191285774%
Kentucky	Richmond city	0.0112676509%
Kentucky	ROWAN COUNTY	0.0094245826%
Kentucky	Russell city	0.0032347735%
Kentucky	RUSSELL COUNTY	0.0118724873%
Kentucky	Russell Springs city	0.0003446198%
Kentucky	SCOTT COUNTY	0.0139107691%
Kentucky	SHELBY COUNTY	0.0111447574%
Kentucky	Shepherdsville city	0.0038188067%
Kentucky	South Shore city	0.0001305875%
Kentucky	SPENCER COUNTY	0.0043378828%
Kentucky	TAYLOR COUNTY	0.0042421556%
Kentucky	Taylor County Hospital District Health Facilities Corporation	0.0004242156%
Kentucky	TODD COUNTY	0.0033588142%
Kentucky	UNION COUNTY	0.0045221420%

Kentucky	Vanceburg city	0.0007558232%
Kentucky	Warfield city	0.0000025535%
Kentucky	WARREN COUNTY	0.0218852027%
Kentucky	WASHINGTON COUNTY	0.0025107873%
Kentucky	WAYNE COUNTY	0.0064991290%
Kentucky	WEBSTER COUNTY	0.0046658418%
Kentucky	West Liberty city	0.0037609778%
Kentucky	Whitesburg city	0.0011272564%
Kentucky	WHITLEY COUNTY	0.0351077084%
Kentucky	Winchester city	0.0103294998%
Kentucky	WOLFE COUNTY	0.0053817915%
Kentucky	Wolfe County Public Schools	0.0005381791%
Kentucky	WOODFORD COUNTY	0.0058172485%
Kentucky	Worthington city	0.0005849258%
Louisiana	Abita Springs town	0.0000088244%
Louisiana	ACADIA PARISH	0.0163451970%
Louisiana	Acadia-St. Landry Hospital Service District d/b/a Acadia-St. Landry Hospital	0.0042255811%
Louisiana	Alexandria city	0.0196162110%
Louisiana	Allen Parish (Sheriff)	0.0006064414%
Louisiana	ASCENSION PARISH	0.0311559485%
Louisiana	Ascension Parish (Sheriff)	0.0031155948%
Louisiana	Ascension Parish School Board	0.0031155948%
Louisiana	ASSUMPTION PARISH	0.0059235350%
Louisiana	Assumption Parish (Sheriff)	0.0005923535%
Louisiana	AVOYELLES PARISH	0.0109578212%
Louisiana	Avoyelles Parish (Sheriff)	0.0010957821%
Louisiana	Baldwin town	0.0001768655%
Louisiana	Bastrop city	0.0009441768%
Louisiana	Baton Rouge city	0.1457851438%
Louisiana	BEAUREGARD PARISH	0.0096237231%
Louisiana	Benton Fire District No. 4	0.0000148260%
Louisiana	Benton town	0.0001482607%
Louisiana	Berwick town	0.0004659114%
Louisiana	Bienville Parish (Sheriff)	0.0002638142%
Louisiana	Bogalusa city	0.0051521017%
Louisiana	Bossier City city	0.0127083126%
Louisiana	BOSSIER PARISH	0.0160850132%
Louisiana	Bossier Parish Emergency Medical Services Ambulance District	0.0016085013%
Louisiana	Caddo Fire Protection District No. 1	0.0034260327%
Louisiana	CADDO PARISH	0.0342603274%
Louisiana	CALCASIEU PARISH	0.0451576953%
Louisiana	Calcasieu Parish (Sheriff)	0.0045157696%
Louisiana	CALDWELL PARISH	0.0029240252%
Louisiana	CAMERON PARISH	0.0016805554%
Louisiana	CATAHOULA PARISH	0.0034041298%

Louisiana	Catahoula Parish (Sheriff)	0.0003404129%
Louisiana	CLAIBORNE PARISH	0.0017304808%
Louisiana	CONCORDIA PARISH	0.0045176268%
Louisiana	Concordia Parish (Sheriff)	0.0004517627%
Louisiana	Covington city	0.0052436030%
Louisiana	DE SOTO PARISH	0.0050813794%
Louisiana	Delhi town	0.0000514516%
Louisiana	DeSoto Fire Protection District No. 8	0.0005081380%
Louisiana	Donaldsonville city	0.0011330755%
Louisiana	East Baton Rouge Parish (Clerk of Court Office)	0.0145785144%
Louisiana	East Baton Rouge Parish (Sheriff)	0.0145785144%
Louisiana	EAST CARROLL PARISH	0.0012383030%
Louisiana	East Carroll Parish (Sheriff)	0.0001238303%
Louisiana	Eunice city	0.0010501453%
Louisiana	EVANGELINE PARISH	0.0014415113%
Louisiana	Evangeline Parish (Sheriff)	0.0001441511%
Louisiana	Ferriday town	0.0001767904%
Louisiana	Franklin city	0.0007179523%
Louisiana	FRANKLIN PARISH	0.0040869084%
Louisiana	Gramercy town	0.0000700408%
Louisiana	GRANT PARISH	0.0045033004%
Louisiana	Grant Parish (Sheriff)	0.0004503301%
Louisiana	Gretna city	0.0033680546%
Louisiana	Hospital Service District No. 1 of The Parish of Avoyelles, State of Louisiana	0.0010957821%
Louisiana	Hospital Service District No. 1 of The Parish of LaSalle, State of Louisiana. d/b/a Hardtner Medical Center	0.0005628561%
Louisiana	IBERIA PARISH	0.0190096787%
Louisiana	Iberia Parish (Sheriff)	0.0019009679%
Louisiana	Iberia Parish School Board	0.0019009679%
Louisiana	IBERVILLE PARISH	0.0085297698%
Louisiana	JACKSON PARISH	0.0035727502%
Louisiana	Jackson Parish (Sheriff)	0.0003572751%
Louisiana	Jean Lafitte town	0.0001125917%
Louisiana	JEFFERSON DAVIS PARISH	0.0067269887%
Louisiana	Jefferson Davis Parish (Sheriff)	0.0006726989%
Louisiana	JEFFERSON PARISH	0.2036136061%
Louisiana	Jefferson Parish (Coroner's Office)	0.0203613607%
Louisiana	Jefferson Parish (Sheriff)	0.0203613607%
Louisiana	Jefferson Parish Hospital Service District 1	0.0203613607%
Louisiana	Jefferson Parish Hospital Service District 2	0.0203613607%
Louisiana	Kenner city	0.0056998195%
Louisiana	Lafayette city	0.0786820205%
Louisiana	Lafayette Parish (Sheriff)	0.0078682020%
Louisiana	LAFOURCHE PARISH	0.0281477941%
Louisiana	LaFourche Parish School Board	0.0028147794%
Louisiana	Lake Charles city	0.0144272983%

Louisiana	Lake Providence town	0.0000575718%
Louisiana	LASALLE PARISH	0.0056285617%
Louisiana	LINCOLN PARISH	0.0039388675%
Louisiana	Lincoln Parish (Sheriff)	0.0003938868%
Louisiana	LIVINGSTON PARISH	0.0575795319%
Louisiana	Livingston Parish (Sheriff)	0.0057579532%
Louisiana	Lutcher town	0.0000195075%
Louisiana	Madisonville town	0.0003331022%
Louisiana	Mandeville city	0.0039744318%
Louisiana	Monroe city	0.0147322496%
Louisiana	MOREHOUSE PARISH	0.0062871730%
Louisiana	Morehouse Parish (Sheriff)	0.0006287173%
Louisiana	Morgan City city	0.0025900500%
Louisiana	Natchitoches city	0.0014683791%
Louisiana	NATCHITOCHE PARISH	0.0066240996%
Louisiana	New Iberia city	0.0020186214%
Louisiana	New Orleans city / Orleans Parish	0.1026624902%
Louisiana	New Roads city	0.0002963055%
Louisiana	North Caddo Hospital Service District d/b/a North Caddo Medical Center	0.0034260327%
Louisiana	Opelousas city	0.0023909417%
Louisiana	Opelousas General Hospital Authority, a Louisiana Public Trust d/b/a Opelousas General Health System	0.0002390942%
Louisiana	Orleans Parish (Sheriff)	0.0102662490%
Louisiana	Orleans Parish Hospital Service District - District A	0.0102662490%
Louisiana	OUACHITA PARISH	0.0216946818%
Louisiana	Ouachita Parish (Sheriff)	0.0021694681%
Louisiana	Patterson city	0.0007269850%
Louisiana	Pearl River town	0.0005882600%
Louisiana	Pineville city	0.0061819068%
Louisiana	POINTE COUPEE PARISH	0.0058574815%
Louisiana	Pointe Coupee Parish Health Services District Number 1	0.0005857482%
Louisiana	Prevost Memorial Hospital	0.0031155948%
Louisiana	RAPIDES PARISH	0.0260429237%
Louisiana	Rapides Parish (District Attorney)	0.0026042923%
Louisiana	Rapides Parish (Sheriff)	0.0026042923%
Louisiana	Red River Fire Protection District	0.0001757772%
Louisiana	RED RIVER PARISH	0.0017577716%
Louisiana	RICHLAND PARISH	0.0037636446%
Louisiana	Richland Parish (Sheriff)	0.0003763645%
Louisiana	Richwood town	0.0001131104%
Louisiana	SABINE PARISH	0.0047251988%
Louisiana	Sabine Parish (Sheriff)	0.0004725199%
Louisiana	Shreveport city	0.0384266378%
Louisiana	Slidell city	0.0120299184%
Louisiana	ST BERNARD PARISH	0.0288341592%
Louisiana	ST CHARLES PARISH	0.0191353098%

Louisiana	ST JAMES PARISH	0.0045783543%
Louisiana	ST JOHN THE BAPTIST PARISH	0.0128652154%
Louisiana	ST LANDRY PARISH	0.0259106138%
Louisiana	ST MARTIN PARISH	0.0106759339%
Louisiana	ST MARY PARISH	0.0125452367%
Louisiana	ST TAMMANY PARISH	0.1053029676%
Louisiana	St. Bernard Parish (Coroner)	0.0028834159%
Louisiana	St. Bernard Parish (Sheriff)	0.0028834159%
Louisiana	St. Bernard Parish School Board	0.0028834159%
Louisiana	St. Charles Parish (Sheriff)	0.0019135310%
Louisiana	St. James Parish School Board	0.0004578354%
Louisiana	St. Landry Parish (Sheriff)	0.0025910613%
Louisiana	St. Martinville city	0.0011349975%
Louisiana	St. Mary Parish (Sheriff)	0.0012545236%
Louisiana	St. Mary Parish School Board	0.0012545236%
Louisiana	St. Tammany Fire Protection District No. 1	0.0012029919%
Louisiana	St. Tammany Fire Protection District No. 12	0.0005243603%
Louisiana	St. Tammany Fire Protection District No. 13	0.0004355036%
Louisiana	St. Tammany Fire Protection District No. 2	0.0000333102%
Louisiana	St. Tammany Fire Protection District No. 3	0.0004355036%
Louisiana	St. Tammany Fire Protection District No. 4	0.0003974432%
Louisiana	St. Tammany Fire Protection District No. 5	0.0000194127%
Louisiana	St. Tammany Parish (District Attorney)	0.0105302967%
Louisiana	St. Tammany Parish (Coroner's Office)	0.0105302967%
Louisiana	St. Tammany Parish (Sheriff)	0.0105302967%
Louisiana	TANGIPAHOA PARISH	0.0519081478%
Louisiana	Tensas Parish	0.0008865895%
Louisiana	Tensas Parish (Sheriff)	0.0000886589%
Louisiana	Terrebonne Parish (Sheriff)	0.0037758046%
Louisiana	Terrebonne Parish Consolidated Government	0.0377580458%
Louisiana	UNION PARISH	0.0044826432%
Louisiana	Union Parish (Sheriff)	0.0004482643%
Louisiana	VERMILION PARISH	0.0137092619%
Louisiana	VERNON PARISH	0.0105124092%
Louisiana	Vernon Parish (Sheriff)	0.0010512409%
Louisiana	WASHINGTON PARISH	0.0213262817%
Louisiana	Washington Parish (District Attorney)	0.0021326282%
Louisiana	Washington Parish (Sheriff)	0.0021326282%
Louisiana	WEBSTER PARISH	0.0074666639%
Louisiana	West Ascension Parish Hospital Service District dba Prevost Memorial Hospital	0.0031155948%
Louisiana	West Baton Rouge Fire Protection District No. 1	0.0006952303%
Louisiana	WEST BATON ROUGE PARISH	0.0069523026%
Louisiana	WEST CARROLL PARISH	0.0024360508%
Louisiana	West Carroll Parish (Sheriff)	0.0002436051%
Louisiana	West Monroe city	0.0028228990%
Louisiana	Westwego city	0.0013932037%

Louisiana	WINN PARISH	0.0031483486%
Louisiana	Winn Parish District Attorney	0.0003148349%
Maine	ANDROSCOGGIN COUNTY	0.0023438251%
Maine	AROOSTOOK COUNTY	0.0016526594%
Maine	Auburn city	0.0154908306%
Maine	Augusta city	0.0216770725%
Maine	Bangor city	0.0306729490%
Maine	Bangor School Department	0.0019645950%
Maine	Biddeford city	0.0161454323%
Maine	Calais city	0.0049325376%
Maine	Cape Elizabeth School District	0.0019645950%
Maine	CUMBERLAND COUNTY	0.0064926057%
Maine	Ellsworth School Department	0.0019645950%
Maine	FRANKLIN COUNTY	0.0041647568%
Maine	HANCOCK COUNTY	0.0016122910%
Maine	KENNEBEC COUNTY	0.0054149435%
Maine	KNOX COUNTY	0.0046393139%
Maine	Lewiston city	0.0256090881%
Maine	LINCOLN COUNTY	0.0010754443%
Maine	Maine Regional School Unit 10	0.0019645950%
Maine	Maine Regional School Unit 13	0.0019645950%
Maine	Maine Regional School Unit 25	0.0019645950%
Maine	Maine Regional School Unit 26	0.0019645950%
Maine	Maine Regional School Unit 29	0.0019645950%
Maine	Maine Regional School Unit 34	0.0019645950%
Maine	Maine Regional School Unit 40	0.0019645950%
Maine	Maine Regional School Unit 50	0.0019645950%
Maine	Maine Regional School Unit 57	0.0019645950%
Maine	Maine Regional School Unit 60	0.0019645950%
Maine	Maine Regional School Unit 71	0.0019645950%
Maine	Maine Regional School Unit 9	0.0019645950%
Maine	Maine School Administrative District 11	0.0019645950%
Maine	Maine School Administrative District 15	0.0019645950%
Maine	Maine School Administrative District 28/Five Town Central School District	0.0019645950%
Maine	Maine School Administrative District 35	0.0019645950%
Maine	Maine School Administrative District 44	0.0019645950%
Maine	Maine School Administrative District 53	0.0019645950%
Maine	Maine School Administrative District 55	0.0019645950%
Maine	Maine School Administrative District 6	0.0019645950%
Maine	Maine School Administrative District 61	0.0019645950%
Maine	Maine School Administrative District 72	0.0019645950%
Maine	OXFORD COUNTY	0.0059847768%
Maine	PENOBSCOT COUNTY	0.0053563341%
Maine	Portland city	0.0424446956%
Maine	Portland School Department	0.0042444695%
Maine	Rockland city	0.0036449510%

Maine	Saco city	0.0025735319%
Maine	SAGADAHOC COUNTY	0.0035931420%
Maine	Sanford city	0.0158591231%
Maine	Scarborough School District	0.0010823211%
Maine	SOMERSET COUNTY	0.0110179770%
Maine	South Portland School Department	0.0013128991%
Maine	St. George Municipal School District	0.0000146554%
Maine	WALDO COUNTY	0.0045495991%
Maine	WASHINGTON COUNTY	0.0016662052%
Maine	Waterville city	0.0165808724%
Maine	Waterville School Department	0.0002266840%
Maine	YORK COUNTY	0.0060474515%
Maryland	Aberdeen city	0.0008760988%
Maryland	ALLEGANY COUNTY	0.0376398069%
Maryland	Annapolis city	0.0056712668%
Maryland	ANNE ARUNDEL COUNTY	0.2252530149%
Maryland	Baltimore city	0.4934454304%
Maryland	BALTIMORE COUNTY	0.4172914843%
Maryland	Baltimore Public School District	0.0493445431%
Maryland	Bel Air town	0.0007575793%
Maryland	Berlin town	0.0002567129%
Maryland	Bowie city	0.0006187058%
Maryland	CALVERT COUNTY	0.0396234793%
Maryland	Cambridge city	0.0004623677%
Maryland	CAROLINE COUNTY	0.0131674771%
Maryland	CARROLL COUNTY	0.0689067890%
Maryland	CECIL COUNTY	0.0888450075%
Maryland	CHARLES COUNTY	0.0460749568%
Maryland	Charlestown town	0.0000325405%
Maryland	College Park city	0.0001182906%
Maryland	Cottage City town	0.0000375354%
Maryland	Cumberland city	0.0038238786%
Maryland	DORCHESTER COUNTY	0.0091593022%
Maryland	Forest Heights town	0.0000348097%
Maryland	Frederick city	0.0035977002%
Maryland	FREDERICK COUNTY	0.0816858167%
Maryland	Frostburg city	0.0004575091%
Maryland	Gaithersburg city	0.0005733399%
Maryland	GARRETT COUNTY	0.0082449496%
Maryland	Grantsville town	0.0000051868%
Maryland	Hagerstown city	0.0042990531%
Maryland	HARFORD COUNTY	0.1221053079%
Maryland	Havre de Grace city	0.0010763564%
Maryland	HOWARD COUNTY	0.0763472956%
Maryland	Laurel city	0.0007062354%
Maryland	MONTGOMERY COUNTY	0.2009941797%
Maryland	Mount Rainier city	0.0002064434%

Maryland	Mountain Lake Park town	0.0000023605%
Maryland	North Brentwood town	0.0000015574%
Maryland	North East town	0.0004319774%
Maryland	Oakland town	0.0000276779%
Maryland	Perryville town	0.0004327911%
Maryland	PRINCE GEORGES COUNTY	0.1664648616%
Maryland	QUEEN ANNES COUNTY	0.0172039663%
Maryland	Rockville city	0.0014360019%
Maryland	Salisbury city	0.0031674429%
Maryland	Seat Pleasant city	0.0000943056%
Maryland	SOMERSET COUNTY	0.0086199398%
Maryland	ST MARYS COUNTY	0.0321493406%
Maryland	TALBOT COUNTY	0.0112889205%
Maryland	Upper Marlboro town	0.0000221934%
Maryland	Vienna town	0.0000037195%
Maryland	WASHINGTON COUNTY	0.0713762318%
Maryland	Westminster city	0.0010342375%
Maryland	WICOMICO COUNTY	0.0387033564%
Maryland	WORCESTER COUNTY	0.0186082627%
Massachusetts	ACUSHNET TOWN	0.0039687351%
Massachusetts	Agawam Town city	0.0111366854%
Massachusetts	Amesbury Town city	0.0066199870%
Massachusetts	AMHERST TOWN	0.0094284307%
Massachusetts	ANDOVER TOWN	0.0182180165%
Massachusetts	AQUINNAH TOWN	0.0001264356%
Massachusetts	ARLINGTON TOWN	0.0085931228%
Massachusetts	ATHOL TOWN	0.0009222452%
Massachusetts	Attleboro city	0.0240006027%
Massachusetts	AUBURN TOWN	0.0077888877%
Massachusetts	AYER TOWN	0.0004596633%
Massachusetts	BARNSTABLE COUNTY	0.0016402288%
Massachusetts	Barnstable Town city	0.0220027964%
Massachusetts	BELCHERTOWN TOWN	0.0089587605%
Massachusetts	Beverly city	0.0123156937%
Massachusetts	BILLERICA TOWN	0.0099286313%
Massachusetts	Boston city	0.2712872304%
Massachusetts	Boston Housing Authority	0.0271287230%
Massachusetts	Boston Public Health Commission	0.0271287230%
Massachusetts	Braintree Town city	0.0114324849%
Massachusetts	BREWSTER TOWN	0.0032945792%
Massachusetts	BRIDGEWATER TOWN	0.0014631618%
Massachusetts	BRISTOL COUNTY	0.0026036196%
Massachusetts	Brockton city	0.0543005075%
Massachusetts	BROOKLINE TOWN	0.0211477890%
Massachusetts	Cambridge city	0.1104300443%
Massachusetts	CANTON TOWN	0.0074635458%
Massachusetts	CARVER TOWN	0.0055903935%

Massachusetts	CHARLTON TOWN	0.0007832775%
Massachusetts	CHELMSFORD TOWN	0.0081119382%
Massachusetts	Chelsea city	0.0134300671%
Massachusetts	Chicopee city	0.0226148896%
Massachusetts	CLARKSBURG TOWN	0.0007795348%
Massachusetts	CLINTON TOWN	0.0060833650%
Massachusetts	DANVERS TOWN	0.0103555786%
Massachusetts	DARTMOUTH TOWN	0.0141222162%
Massachusetts	DEDHAM TOWN	0.0081791479%
Massachusetts	DENNIS TOWN	0.0024884554%
Massachusetts	DOUGLAS TOWN	0.0042557173%
Massachusetts	DRACUT TOWN	0.0052475631%
Massachusetts	DUDLEY TOWN	0.0004601251%
Massachusetts	EAST BRIDGEWATER TOWN	0.0059199872%
Massachusetts	EASTHAM TOWN	0.0020183879%
Massachusetts	Easthampton Town city	0.0068495583%
Massachusetts	EASTON TOWN	0.0145607570%
Massachusetts	Everett city	0.0112042119%
Massachusetts	FAIRHAVEN TOWN	0.0083754351%
Massachusetts	Fall River city	0.0540069674%
Massachusetts	FALMOUTH TOWN	0.0170127910%
Massachusetts	Fitchburg city	0.0177330060%
Massachusetts	FRAMINGHAM TOWN	0.0177039602%
Massachusetts	Franklin Town city	0.0115594227%
Massachusetts	FREETOWN TOWN	0.0008903184%
Massachusetts	GEORGETOWN TOWN	0.0034912410%
Massachusetts	Gloucester city	0.0108224819%
Massachusetts	GRAFTON TOWN	0.0071507841%
Massachusetts	Greenfield Town city	0.0116009776%
Massachusetts	HANSON TOWN	0.0007852578%
Massachusetts	Haverhill city	0.0208860870%
Massachusetts	HOLLISTON TOWN	0.0042890563%
Massachusetts	Holyoke city	0.0247892006%
Massachusetts	HOPEDALE TOWN	0.0035198720%
Massachusetts	HULL TOWN	0.0050140356%
Massachusetts	KINGSTON TOWN	0.0035123636%
Massachusetts	LAKEVILLE TOWN	0.0005187013%
Massachusetts	Lawrence city	0.0378554248%
Massachusetts	LEICESTER TOWN	0.0049408076%
Massachusetts	Leominster city	0.0202694589%
Massachusetts	LEVERETT TOWN	0.0010140262%
Massachusetts	LEXINGTON TOWN	0.0130578781%
Massachusetts	LONGMEADOW TOWN	0.0076745559%
Massachusetts	Lowell city	0.0262712577%
Massachusetts	LUDLOW TOWN	0.0078042323%
Massachusetts	LUNENBURG TOWN	0.0049155409%
Massachusetts	Lynn city	0.0408275591%

Massachusetts	LYNNFIELD TOWN	0.0059843830%
Massachusetts	Malden city	0.0119519246%
Massachusetts	MARBLEHEAD TOWN	0.0089411312%
Massachusetts	Marlborough city	0.0094089299%
Massachusetts	MARSHFIELD TOWN	0.0126465318%
Massachusetts	MASHPEE TOWN	0.0088724891%
Massachusetts	MATTAPOISETT TOWN	0.0021640853%
Massachusetts	Medford city	0.0101884270%
Massachusetts	Melrose city	0.0058900997%
Massachusetts	Methuen Town city	0.0183372605%
Massachusetts	MIDDLEBOROUGH TOWN	0.0100889564%
Massachusetts	MILFORD TOWN	0.0136554874%
Massachusetts	MILLBURY TOWN	0.0059822967%
Massachusetts	MILLIS TOWN	0.0025644126%
Massachusetts	NANTUCKET TOWN	0.0028273873%
Massachusetts	NATICK TOWN	0.0087764364%
Massachusetts	NEEDHAM TOWN	0.0126042425%
Massachusetts	New Bedford city	0.0605770184%
Massachusetts	Newburyport city	0.0074530489%
Massachusetts	Newton city	0.0258772602%
Massachusetts	NORFOLK COUNTY	0.0014441028%
Massachusetts	North Adams city	0.0087943207%
Massachusetts	NORTH ANDOVER TOWN	0.0115287900%
Massachusetts	NORTH ATTLEBOROUGH TOWN	0.0163385157%
Massachusetts	NORTH READING TOWN	0.0042686400%
Massachusetts	Northampton city	0.0138651270%
Massachusetts	NORTHBRIDGE TOWN	0.0072412145%
Massachusetts	NORTON TOWN	0.0117059268%
Massachusetts	NORWELL TOWN	0.0070634520%
Massachusetts	NORWOOD TOWN	0.0087522744%
Massachusetts	ORANGE TOWN	0.0035311756%
Massachusetts	OXFORD TOWN	0.0059922700%
Massachusetts	Palmer Town city	0.0041596981%
Massachusetts	Peabody city	0.0183724293%
Massachusetts	PEMBROKE TOWN	0.0086905515%
Massachusetts	Pittsfield city	0.0296044009%
Massachusetts	PLAINVILLE TOWN	0.0018929309%
Massachusetts	PLYMOUTH COUNTY	0.0000230194%
Massachusetts	PLYMOUTH TOWN	0.0275143772%
Massachusetts	PROVINCETOWN TOWN	0.0022956532%
Massachusetts	Quincy city	0.0263607498%
Massachusetts	RANDOLPH TOWN	0.0090231536%
Massachusetts	REHOBOTH TOWN	0.0008793827%
Massachusetts	Revere city	0.0147610959%
Massachusetts	ROCKLAND TOWN	0.0078190223%
Massachusetts	Salem city	0.0160424920%
Massachusetts	SALISBURY TOWN	0.0008189578%

Massachusetts	SANDWICH TOWN	0.0126833452%
Massachusetts	SCITUATE TOWN	0.0101020804%
Massachusetts	SEEKONK TOWN	0.0085288088%
Massachusetts	SHEFFIELD TOWN	0.0001707748%
Massachusetts	SHIRLEY TOWN	0.0001273592%
Massachusetts	SHREWSBURY TOWN	0.0165982067%
Massachusetts	SOMERSET TOWN	0.0075504374%
Massachusetts	Somerville city	0.0142054376%
Massachusetts	SOUTH HADLEY TOWN	0.0084373688%
Massachusetts	Southbridge Town city	0.0074539886%
Massachusetts	SPENCER TOWN	0.0005210762%
Massachusetts	Springfield city	0.0882599070%
Massachusetts	STONEHAM TOWN	0.0042828755%
Massachusetts	STOUGHTON TOWN	0.0079998805%
Massachusetts	STURBRIDGE TOWN	0.0031694579%
Massachusetts	SUDBURY TOWN	0.0050021158%
Massachusetts	SUTTON TOWN	0.0044133036%
Massachusetts	SWAMPSCOTT TOWN	0.0071876350%
Massachusetts	Taunton city	0.0337460454%
Massachusetts	TEMPLETON TOWN	0.0004302040%
Massachusetts	TEWKSBURY TOWN	0.0064803241%
Massachusetts	TRURO TOWN	0.0015498615%
Massachusetts	TYNGSBOROUGH TOWN	0.0029814699%
Massachusetts	UPTON TOWN	0.0005412455%
Massachusetts	WAKEFIELD TOWN	0.0054275661%
Massachusetts	WALPOLE TOWN	0.0081927794%
Massachusetts	Waltham city	0.0136522950%
Massachusetts	WARE TOWN	0.0052211472%
Massachusetts	WARREN TOWN	0.0004599036%
Massachusetts	Watertown Town city	0.0065174059%
Massachusetts	WELLFLEET TOWN	0.0017128836%
Massachusetts	WEST BOYLSTON TOWN	0.0031362115%
Massachusetts	WEST BRIDGEWATER TOWN	0.0037642923%
Massachusetts	West Springfield Town city	0.0118694685%
Massachusetts	WEST TISBURY TOWN	0.0002543989%
Massachusetts	WESTBOROUGH TOWN	0.0130051940%
Massachusetts	Westfield city	0.0167705187%
Massachusetts	WESTFORD TOWN	0.0075408066%
Massachusetts	Weymouth Town city	0.0145088999%
Massachusetts	WILLIAMSBURG TOWN	0.0008823334%
Massachusetts	WILMINGTON TOWN	0.0063291251%
Massachusetts	WINCHENDON TOWN	0.0046956744%
Massachusetts	Winthrop Town city	0.0038625078%
Massachusetts	Woburn city	0.0089863470%
Massachusetts	Worcester city	0.0972866210%
Michigan	ALCONA COUNTY	0.0028125541%
Michigan	ALGER COUNTY	0.0021105975%

Michigan	ALLEGAN COUNTY	0.0255744957%
Michigan	ALPENA COUNTY	0.0114990524%
Michigan	Ann Arbor city	0.0175469960%
Michigan	ANTRIM COUNTY	0.0078956089%
Michigan	ARENAC COUNTY	0.0052444301%
Michigan	BARAGA COUNTY	0.0026640705%
Michigan	BARRY COUNTY	0.0139325068%
Michigan	Battle Creek city	0.0129690143%
Michigan	Bay City city	0.0043478842%
Michigan	BAY COUNTY	0.0408211419%
Michigan	BEDFORD TOWNSHIP	0.0015629024%
Michigan	BENZIE COUNTY	0.0047688818%
Michigan	BERRIEN COUNTY	0.0386441069%
Michigan	BLOOMFIELD CHARTER TOWNSHIP	0.0090969269%
Michigan	BRANCH COUNTY	0.0126716462%
Michigan	BROWNSTOWN CHARTER TOWNSHIP	0.0039214892%
Michigan	CALHOUN COUNTY	0.0588158180%
Michigan	CANNON TOWNSHIP	0.0002111348%
Michigan	CANTON CHARTER TOWNSHIP	0.0089132524%
Michigan	CASS COUNTY	0.0113179124%
Michigan	CHARLEVOIX COUNTY	0.0063455333%
Michigan	CHEBOYGAN COUNTY	0.0068226655%
Michigan	CHESTERFIELD CHARTER TOWNSHIP	0.0080034192%
Michigan	CHIPPEWA COUNTY	0.0077125974%
Michigan	CLARE COUNTY	0.0141505567%
Michigan	CLINTON CHARTER TOWNSHIP	0.0220662127%
Michigan	CLINTON COUNTY	0.0140658452%
Michigan	COMMERCE CHARTER TOWNSHIP	0.0012637355%
Michigan	CRAWFORD COUNTY	0.0065598657%
Michigan	Dearborn city	0.0189961913%
Michigan	Dearborn Heights city	0.0066791970%
Michigan	DELTA CHARTER TOWNSHIP	0.0025708262%
Michigan	DELTA COUNTY	0.0072476763%
Michigan	Detroit city	0.2412031083%
Michigan	Detroit Wayne Mental Health Authority	0.0612113618%
Michigan	DICKINSON COUNTY	0.0092344080%
Michigan	East Lansing city	0.0065233973%
Michigan	Eastpointe city	0.0106325622%
Michigan	EATON COUNTY	0.0292829744%
Michigan	EMMET COUNTY	0.0111104114%
Michigan	Escanaba city	0.0006122394%
Michigan	Farmington Hills city	0.0104934471%
Michigan	FLINT CHARTER TOWNSHIP	0.0016213029%
Michigan	Flint city	0.0999361510%
Michigan	GENESEE COUNTY	0.0667877138%
Michigan	GEORGETOWN CHARTER TOWNSHIP	0.0004565991%
Michigan	GRAND BLANC CHARTER TOWNSHIP	0.0013301948%

Michigan	Grand Rapids city	0.0457488696%
Michigan	GRAND TRAVERSE COUNTY	0.0304496457%
Michigan	GRATIOT COUNTY	0.0090513897%
Michigan	HARRISON CHARTER TOWNSHIP	0.0042007955%
Michigan	HILLSDALE COUNTY	0.0121146082%
Michigan	HOLLAND CHARTER TOWNSHIP	0.0011051097%
Michigan	Holland city	0.0062725224%
Michigan	HOUGHTON COUNTY	0.0072083034%
Michigan	HURON CHARTER TOWNSHIP	0.0013688466%
Michigan	HURON COUNTY	0.0098839664%
Michigan	INDEPENDENCE CHARTER TOWNSHIP	0.0031343336%
Michigan	INGHAM COUNTY	0.0790951248%
Michigan	IONIA COUNTY	0.0144381134%
Michigan	IOSCO COUNTY	0.0111953174%
Michigan	IRON COUNTY	0.0039167348%
Michigan	Iron Mountain city	0.0003479907%
Michigan	ISABELLA COUNTY	0.0215971594%
Michigan	Jackson city	0.0066829941%
Michigan	JACKSON COUNTY	0.0395966603%
Michigan	Kalamazoo city	0.0143461992%
Michigan	KALAMAZOO COUNTY	0.0742055019%
Michigan	KENT COUNTY	0.1037737686%
Michigan	Kentwood city	0.0054260993%
Michigan	LAKE COUNTY	0.0024410231%
Michigan	Lansing city	0.0201066753%
Michigan	LAPEER COUNTY	0.0254919717%
Michigan	LEELANAU COUNTY	0.0030372948%
Michigan	LENAWEE COUNTY	0.0251600242%
Michigan	Lincoln Park city	0.0060183971%
Michigan	LIVINGSTON COUNTY	0.0478750891%
Michigan	Livonia city	0.0151511495%
Michigan	LUCE COUNTY	0.0023873921%
Michigan	MACOMB COUNTY	0.2820766213%
Michigan	MACOMB TOWNSHIP	0.0040983689%
Michigan	MANISTEE COUNTY	0.0099857367%
Michigan	MARQUETTE COUNTY	0.0195676332%
Michigan	MASON COUNTY	0.0082798600%
Michigan	MECOSTA COUNTY	0.0123651294%
Michigan	MERIDIAN CHARTER TOWNSHIP	0.0026820124%
Michigan	Midland city	0.0114514141%
Michigan	MIDLAND COUNTY	0.0192987637%
Michigan	MONROE COUNTY	0.0539225722%
Michigan	MONTCALM COUNTY	0.0200510133%
Michigan	MONTMORENCY COUNTY	0.0026187494%
Michigan	Muskegon city	0.0066221375%
Michigan	MUSKEGON COUNTY	0.0628719499%
Michigan	NEWAYGO COUNTY	0.0163545659%

Michigan	NORTHVILLE CHARTER TOWNSHIP	0.0031704616%
Michigan	Novi city	0.0055663553%
Michigan	OAKLAND COUNTY	0.1886922111%
Michigan	OCEANA COUNTY	0.0075525969%
Michigan	OGEMAW COUNTY	0.0046494195%
Michigan	ONTONAGON COUNTY	0.0014113807%
Michigan	ORION CHARTER TOWNSHIP	0.0018403074%
Michigan	OSCEOLA COUNTY	0.0053340420%
Michigan	OTSEGO COUNTY	0.0087935862%
Michigan	OTTAWA COUNTY	0.0528381212%
Michigan	PITTSFIELD CHARTER TOWNSHIP	0.0009633049%
Michigan	PLAINFIELD CHARTER TOWNSHIP	0.0005613657%
Michigan	Pontiac city	0.0114222294%
Michigan	Portage city	0.0037204968%
Michigan	PRESQUE ISLE COUNTY	0.0038580359%
Michigan	REDFORD CHARTER TOWNSHIP	0.0080296696%
Michigan	Rochester Hills city	0.0025665673%
Michigan	Romulus city	0.0035277655%
Michigan	ROSCOMMON COUNTY	0.0091912690%
Michigan	Roseville city	0.0161879488%
Michigan	Royal Oak city	0.0098584088%
Michigan	SAGINAW CHARTER TOWNSHIP	0.0026214649%
Michigan	Saginaw city	0.0163176384%
Michigan	SAGINAW COUNTY	0.0567994223%
Michigan	SANILAC COUNTY	0.0119341259%
Michigan	Sault Ste. Marie city	0.0037300422%
Michigan	SHELBY CHARTER TOWNSHIP	0.0191881284%
Michigan	SHIAWASSEE COUNTY	0.0250493403%
Michigan	Southfield city	0.0149397703%
Michigan	ST CLAIR COUNTY	0.0692786073%
Michigan	ST JOSEPH COUNTY	0.0130689414%
Michigan	St. Clair Shores city	0.0128757444%
Michigan	Sterling Heights city	0.0356358725%
Michigan	Taylor city	0.0142610056%
Michigan	Traverse City city	0.0023497435%
Michigan	Troy city	0.0089627352%
Michigan	TUSCOLA COUNTY	0.0152147730%
Michigan	VAN BUREN CHARTER TOWNSHIP	0.0026018581%
Michigan	VAN BUREN COUNTY	0.0228360801%
Michigan	Warren city	0.0444892188%
Michigan	WASHTENAW COUNTY	0.0862640093%
Michigan	WATERFORD CHARTER TOWNSHIP	0.0083019852%
Michigan	Wayne city	0.0031740710%
Michigan	WAYNE COUNTY	0.3709105102%
Michigan	WEST BLOOMFIELD CHARTER TOWNSHIP	0.0099594944%
Michigan	Westland city	0.0123553828%
Michigan	WEXFORD COUNTY	0.0102206415%

Michigan	WHITE LAKE CHARTER TOWNSHIP	0.0022231609%
Michigan	Wyoming city	0.0097384279%
Michigan	YPSILANTI CHARTER TOWNSHIP	0.0021924720%
Minnesota	Andover city	0.0018094030%
Minnesota	ANOKA COUNTY	0.0629320296%
Minnesota	Apple Valley city	0.0039647717%
Minnesota	BECKER COUNTY	0.0076441955%
Minnesota	BELTRAMI COUNTY	0.0097209837%
Minnesota	BENTON COUNTY	0.0079391704%
Minnesota	BIG STONE COUNTY	0.0002092894%
Minnesota	Blaine city	0.0056333645%
Minnesota	Bloomington city	0.0064959354%
Minnesota	BLUE EARTH COUNTY	0.0080829368%
Minnesota	Brooklyn Center city	0.0018742729%
Minnesota	Brooklyn Park city	0.0037172982%
Minnesota	Burnsville city	0.0068076825%
Minnesota	CARLTON COUNTY	0.0117436923%
Minnesota	CARVER COUNTY	0.0139300198%
Minnesota	CHISAGO COUNTY	0.0108854323%
Minnesota	CLAY COUNTY	0.0098679254%
Minnesota	Coon Rapids city	0.0076524931%
Minnesota	Cottage Grove city	0.0037263901%
Minnesota	CROW WING COUNTY	0.0120201819%
Minnesota	DAKOTA COUNTY	0.0580751334%
Minnesota	DOUGLAS COUNTY	0.0078555225%
Minnesota	Duluth city	0.0152477587%
Minnesota	Eagan city	0.0048491570%
Minnesota	Eden Prairie city	0.0033832817%
Minnesota	Edina city	0.0026155766%
Minnesota	FREEBORN COUNTY	0.0044343160%
Minnesota	GOODHUE COUNTY	0.0063143896%
Minnesota	HENNEPIN COUNTY	0.2480275143%
Minnesota	Inver Grove Heights city	0.0029076774%
Minnesota	ISANTI COUNTY	0.0080658550%
Minnesota	ITASCA COUNTY	0.0144448132%
Minnesota	KANDIYOHI COUNTY	0.0019878052%
Minnesota	Lakeville city	0.0037413102%
Minnesota	Mankato city	0.0049030217%
Minnesota	Maple Grove city	0.0024047511%
Minnesota	Maplewood city	0.0024857252%
Minnesota	MCLEOD COUNTY	0.0013815193%
Minnesota	MEEKER COUNTY	0.0045374225%
Minnesota	Minneapolis city	0.0646619630%
Minnesota	Minnesota Prairie County Alliance	0.0008604983%
Minnesota	Minnnetonka city	0.0026078563%
Minnesota	Minnnetonka Public School District No. 276	0.0002607856%
Minnesota	Moorhead city	0.0057498361%

Minnesota	MORRISON COUNTY	0.0079092524%
Minnesota	MOWER COUNTY	0.0053810954%
Minnesota	NICOLLET COUNTY	0.0020042360%
Minnesota	North St. Paul city	0.0007633667%
Minnesota	OLMSTED COUNTY	0.0244125834%
Minnesota	OTTER TAIL COUNTY	0.0092544294%
Minnesota	PINE COUNTY	0.0065343512%
Minnesota	Plymouth city	0.0023365099%
Minnesota	POLK COUNTY	0.0067027912%
Minnesota	Proctor city	0.0002841846%
Minnesota	RAMSEY COUNTY	0.0934585143%
Minnesota	RICE COUNTY	0.0033180936%
Minnesota	Richfield city	0.0033592170%
Minnesota	Rochester city	0.0097608576%
Minnesota	ROSEAU COUNTY	0.0022698027%
Minnesota	Roseville city	0.0022826410%
Minnesota	Savage city	0.0024969600%
Minnesota	SCOTT COUNTY	0.0153747108%
Minnesota	Shakopee city	0.0038176993%
Minnesota	SHERBURNE COUNTY	0.0155664569%
Minnesota	SIBLEY COUNTY	0.0011436393%
Minnesota	ST LOUIS COUNTY	0.0371831758%
Minnesota	St. Cloud city	0.0097171194%
Minnesota	St. Louis Park city	0.0019561614%
Minnesota	St. Paul city	0.0496789408%
Minnesota	STEARNS COUNTY	0.0212250850%
Minnesota	STEELE COUNTY	0.0049725524%
Minnesota	WASECA COUNTY	0.0017219729%
Minnesota	WASHINGTON COUNTY	0.0364614045%
Minnesota	WINONA COUNTY	0.0091002877%
Minnesota	Woodbury city	0.0062004148%
Minnesota	WRIGHT COUNTY	0.0199840556%
Minnesota	YELLOW MEDICINE COUNTY	0.0005946106%
Mississippi	ADAMS COUNTY	0.0084989292%
Mississippi	ALCORN COUNTY	0.0005244317%
Mississippi	AMITE COUNTY	0.0020547284%
Mississippi	Amory city	0.0020085539%
Mississippi	Arcola town	0.0000100166%
Mississippi	ATTALA COUNTY	0.0040345697%
Mississippi	BENTON COUNTY	0.0016547197%
Mississippi	Biloxi city	0.0063056246%
Mississippi	BOLIVAR COUNTY	0.0029933625%
Mississippi	Brookhaven city	0.0044440950%
Mississippi	Caledonia town	0.0000284188%
Mississippi	CARROLL COUNTY	0.0018127198%
Mississippi	Centreville town	0.0000962635%
Mississippi	Charleston city	0.0004462892%

Mississippi	CHICKASAW COUNTY	0.0040116153%
Mississippi	CLAIBORNE COUNTY	0.0014183522%
Mississippi	CLARKE COUNTY	0.0044401397%
Mississippi	Clarksdale city	0.0026319970%
Mississippi	Cleveland city	0.0013044002%
Mississippi	Columbia city	0.0016083953%
Mississippi	Columbus city	0.0066803356%
Mississippi	COPIAH COUNTY	0.0060244652%
Mississippi	COVINGTON COUNTY	0.0055099924%
Mississippi	Delta Regional Medical Center	0.0008604806%
Mississippi	DESOTO COUNTY	0.0211126858%
Mississippi	Diamondhead city	0.0000016137%
Mississippi	Field Memorial Community Hospital d/b/a Field Health System	0.0004020398%
Mississippi	FORREST COUNTY	0.0289584954%
Mississippi	FRANKLIN COUNTY	0.0022322461%
Mississippi	Gautier city	0.0012503385%
Mississippi	GEORGE COUNTY	0.0096483317%
Mississippi	GREENE COUNTY	0.0027766079%
Mississippi	Greenwood city	0.0056212744%
Mississippi	Greenwood LeFlore Hospital	0.0006531150%
Mississippi	Grenada city	0.0005307303%
Mississippi	GRENADA COUNTY	0.0049883240%
Mississippi	Gulfport city	0.0791326262%
Mississippi	HANCOCK COUNTY	0.0217565697%
Mississippi	HARRISON COUNTY	0.0117647264%
Mississippi	Hattiesburg city	0.0030692070%
Mississippi	HINDS COUNTY	0.0192526715%
Mississippi	Holly Springs city	0.0015450934%
Mississippi	HOLMES COUNTY	0.0022148702%
Mississippi	HUMPHREYS COUNTY	0.0008033759%
Mississippi	Indianola city	0.0002201820%
Mississippi	ISSAQUENA COUNTY	0.0001601778%
Mississippi	ITAWAMBA COUNTY	0.0064565279%
Mississippi	Iuka city	0.0027086148%
Mississippi	Jackson city	0.0255603488%
Mississippi	JACKSON COUNTY	0.0726444926%
Mississippi	JEFFERSON COUNTY	0.0009181542%
Mississippi	JEFFERSON DAVIS COUNTY	0.0032261401%
Mississippi	JONES COUNTY	0.0207674027%
Mississippi	Jonestown town	0.0000885683%
Mississippi	KEMPER COUNTY	0.0019768202%
Mississippi	Kosciusko city	0.0003877019%
Mississippi	LAFAYETTE COUNTY	0.0065146184%
Mississippi	LAMAR COUNTY	0.0117292591%
Mississippi	LAUDERDALE COUNTY	0.0137865056%
Mississippi	Laurel city	0.0014097524%

Mississippi	LAWRENCE COUNTY	0.0026941382%
Mississippi	Leakesville town	0.0000933282%
Mississippi	LEE COUNTY	0.0123782810%
Mississippi	LEFLORE COUNTY	0.0009098763%
Mississippi	LINCOLN COUNTY	0.0054432786%
Mississippi	Long Beach city	0.0013194938%
Mississippi	LOWNDES COUNTY	0.0087000013%
Mississippi	Lumberton city	0.0003774932%
Mississippi	MADISON COUNTY	0.0097782864%
Mississippi	Magnolia Regional Health Center	0.0015484509%
Mississippi	MARION COUNTY	0.0154420376%
Mississippi	MARSHALL COUNTY	0.0052189241%
Mississippi	McLain town	0.0000423049%
Mississippi	Memorial Hospital at Gulfport	0.0090897353%
Mississippi	Meridian city	0.0105933067%
Mississippi	MONROE COUNTY	0.0063472891%
Mississippi	Morton city	0.0005757456%
Mississippi	Moss Point city	0.0000311620%
Mississippi	Mound Bayou city	0.0001337492%
Mississippi	NESHOBA COUNTY	0.0096256898%
Mississippi	Nettleton city	0.0002921039%
Mississippi	New Albany city	0.0025897592%
Mississippi	North Sunflower Medical Center	0.0004255230%
Mississippi	Ocean Springs city	0.0011354993%
Mississippi	OKTIBBEHA COUNTY	0.0074590389%
Mississippi	Olive Branch city	0.0103527541%
Mississippi	PANOLA COUNTY	0.0057212138%
Mississippi	Pascagoula city	0.0023681417%
Mississippi	PEARL RIVER COUNTY	0.0289404884%
Mississippi	Pearl River County Hospital & Nursing Home	0.0028940489%
Mississippi	PERRY COUNTY	0.0028720309%
Mississippi	Philadelphia city	0.0010950815%
Mississippi	PIKE COUNTY	0.0009750560%
Mississippi	PONTOTOC COUNTY	0.0070709635%
Mississippi	PRENTISS COUNTY	0.0030902165%
Mississippi	Quitman city	0.0008345614%
Mississippi	Quitman County Hospital	0.0001276933%
Mississippi	RANKIN COUNTY	0.0187548964%
Mississippi	SCOTT COUNTY	0.0048183390%
Mississippi	Shannon town	0.0002786646%
Mississippi	Sharkey-Issaquena Community Hospital	0.0000679630%
Mississippi	Shubuta town	0.0000583514%
Mississippi	Singing River Health System	0.0072644493%
Mississippi	South Central Regional Medical Center	0.0047629793%
Mississippi	South Sunflower County Hospital	0.0004255230%
Mississippi	Southaven city	0.0147680008%
Mississippi	Southwest Mississippi Regional Medical Center	0.0016286511%

Mississippi	Starkville city	0.0009552149%
Mississippi	STONE COUNTY	0.0053588407%
Mississippi	Summit town	0.0000485238%
Mississippi	SUNFLOWER COUNTY	0.0042552297%
Mississippi	TALLAHATCHIE COUNTY	0.0019741957%
Mississippi	TATE COUNTY	0.0078833500%
Mississippi	TIPPAH COUNTY	0.0059563519%
Mississippi	Tippah County Hospital	0.0005956352%
Mississippi	TISHOMINGO COUNTY	0.0100581398%
Mississippi	TUNICA COUNTY	0.0015830337%
Mississippi	Tupelo city	0.0140208049%
Mississippi	UNION COUNTY	0.0045688540%
Mississippi	Verona city	0.0005825863%
Mississippi	Vicksburg city	0.0069629260%
Mississippi	WALTHALL COUNTY	0.0045398603%
Mississippi	WARREN COUNTY	0.0053186166%
Mississippi	WASHINGTON COUNTY	0.0086048063%
Mississippi	WAYNE COUNTY	0.0089189460%
Mississippi	Waynesboro city	0.0001277505%
Mississippi	Webb town	0.0001142440%
Mississippi	Wiggins city	0.0016383123%
Mississippi	YALOBUSHA COUNTY	0.0025434912%
Missouri	ADAIR COUNTY	0.0051101942%
Missouri	ANDREW COUNTY	0.0026371011%
Missouri	ATCHISON COUNTY	0.0008333450%
Missouri	AUDRAIN COUNTY	0.0060093278%
Missouri	Ballwin city	0.0033576267%
Missouri	BARRY COUNTY	0.0044092619%
Missouri	BARTON COUNTY	0.0038555225%
Missouri	Blue Springs city	0.0044396127%
Missouri	BOONE COUNTY	0.0213908512%
Missouri	BUCHANAN COUNTY	0.0101948134%
Missouri	BUTLER COUNTY	0.0079016476%
Missouri	CALLAWAY COUNTY	0.0053138787%
Missouri	CAMDEN COUNTY	0.0105803940%
Missouri	Cape Girardeau city	0.0119868414%
Missouri	CAPE GIRARDEAU COUNTY	0.0094112039%
Missouri	CASS COUNTY	0.0211473893%
Missouri	CHARITON COUNTY	0.0009886493%
Missouri	Chesterfield city	0.0052558127%
Missouri	CHRISTIAN COUNTY	0.0128547212%
Missouri	Citizens Memorial Hospital District d/b/a Citizens Memorial Hospital	0.0049880135%
Missouri	CLAY COUNTY	0.0020712072%
Missouri	CLINTON COUNTY	0.0030339590%
Missouri	COLE COUNTY	0.0103079381%
Missouri	Columbia city	0.0267296652%

Missouri	CRAWFORD COUNTY	0.0071299391%
Missouri	DADE COUNTY	0.0013991899%
Missouri	DE KALB COUNTY	0.0007315480%
Missouri	DENT COUNTY	0.0059266706%
Missouri	DOUGLAS COUNTY	0.0027453590%
Missouri	DUNKLIN COUNTY	0.0077578625%
Missouri	Florissant city	0.0087643668%
Missouri	FRANKLIN COUNTY	0.0304109914%
Missouri	GASCONADE COUNTY	0.0031614171%
Missouri	GREENE COUNTY	0.0293426403%
Missouri	GRUNDY COUNTY	0.0021008753%
Missouri	Harrisonville city	0.0010648368%
Missouri	HENRY COUNTY	0.0033690567%
Missouri	HICKORY COUNTY	0.0021239413%
Missouri	HOWELL COUNTY	0.0091164986%
Missouri	Independence city	0.0203949558%
Missouri	IRON COUNTY	0.0015090350%
Missouri	JACKSON COUNTY	0.0421888207%
Missouri	JASPER COUNTY	0.0051822235%
Missouri	Jefferson City city	0.0127624733%
Missouri	JEFFERSON COUNTY	0.0667376785%
Missouri	JOHNSON COUNTY	0.0055752114%
Missouri	Joplin city	0.0123988856%
Missouri	Kansas City city	0.1285692534%
Missouri	Kinloch Fire Protection District of St. Louis County	0.0000118637%
Missouri	KNOX COUNTY	0.0007548963%
Missouri	LACLEDE COUNTY	0.0028310638%
Missouri	LAFAYETTE COUNTY	0.0031764968%
Missouri	LAWRENCE COUNTY	0.0056691963%
Missouri	Lee's Summit city	0.0136412227%
Missouri	LEWIS COUNTY	0.0006199732%
Missouri	Liberty city	0.0009872134%
Missouri	LINCOLN COUNTY	0.0191084139%
Missouri	LIVINGSTON COUNTY	0.0021309611%
Missouri	MADISON COUNTY	0.0034319446%
Missouri	MARIES COUNTY	0.0021137398%
Missouri	MCDONALD COUNTY	0.0024183355%
Missouri	MILLER COUNTY	0.0025815772%
Missouri	MONITEAU COUNTY	0.0014120313%
Missouri	MONTGOMERY COUNTY	0.0028645615%
Missouri	MORGAN COUNTY	0.0045129182%
Missouri	NEW MADRID COUNTY	0.0013097836%
Missouri	NEWTON COUNTY	0.0065879090%
Missouri	NODAWAY COUNTY	0.0015358643%
Missouri	Northeast Ambulance Fire Protection District of St. Louis County	0.0178014579%
Missouri	O'Fallon city	0.0128318324%

Missouri	OSAGE COUNTY	0.0020312181%
Missouri	OZARK COUNTY	0.0025408837%
Missouri	PEMISCOT COUNTY	0.0047239711%
Missouri	PERRY COUNTY	0.0021324187%
Missouri	PETTIS COUNTY	0.0003232025%
Missouri	PHELPS COUNTY	0.0241143410%
Missouri	PIKE COUNTY	0.0027565988%
Missouri	PLATTE COUNTY	0.0044022852%
Missouri	POLK COUNTY	0.0022859457%
Missouri	PULASKI COUNTY	0.0126154145%
Missouri	RALLS COUNTY	0.0011280661%
Missouri	RANDOLPH COUNTY	0.0054263666%
Missouri	RAY COUNTY	0.0065691524%
Missouri	REYNOLDS COUNTY	0.0023845064%
Missouri	RIPLEY COUNTY	0.0029927817%
Missouri	SCHUYLER COUNTY	0.0003832229%
Missouri	SCOTT COUNTY	0.0043412048%
Missouri	Sedalia city	0.0097559557%
Missouri	SHANNON COUNTY	0.0015573633%
Missouri	SHELBY COUNTY	0.0009272232%
Missouri	Springfield city	0.1305925802%
Missouri	ST CHARLES COUNTY	0.0519793861%
Missouri	ST CLAIR COUNTY	0.0016873692%
Missouri	ST FRANCOIS COUNTY	0.0321454762%
Missouri	ST LOUIS COUNTY	0.1780145797%
Missouri	St. Charles city	0.0302715198%
Missouri	St. Joseph city	0.0206949167%
Missouri	St. Louis city	0.1849560477%
Missouri	St. Peters city	0.0130855779%
Missouri	STE GENEVIEVE COUNTY	0.0058126804%
Missouri	STONE COUNTY	0.0075075477%
Missouri	TANEY COUNTY	0.0052421676%
Missouri	TEXAS COUNTY	0.0038517361%
Missouri	University City city	0.0092031122%
Missouri	VERNON COUNTY	0.0017943310%
Missouri	WARREN COUNTY	0.0081193041%
Missouri	WASHINGTON COUNTY	0.0138641507%
Missouri	WEBSTER COUNTY	0.0067519011%
Missouri	Wentzville city	0.0074991365%
Missouri	Wildwood city	0.0022814737%
Missouri	WORTH COUNTY	0.0003323842%
Missouri	WRIGHT COUNTY	0.0023286844%
Montana	Anaconda-Deer Lodge County	0.0050392355%
Montana	Billings city	0.0317840520%
Montana	Bozeman city	0.0070165163%
Montana	Butte-Silver Bow	0.0194982095%
Montana	CASCADE COUNTY	0.0131639584%

Montana	FLATHEAD COUNTY	0.0211014686%
Montana	GALLATIN COUNTY	0.0121895453%
Montana	Great Falls city	0.0151654559%
Montana	Helena city	0.0060416628%
Montana	LAKE COUNTY	0.0098124631%
Montana	LEWIS AND CLARK COUNTY	0.0167713140%
Montana	Missoula city	0.0154211656%
Montana	MISSOULA COUNTY	0.0279356620%
Montana	RAVALLI COUNTY	0.0106028914%
Montana	YELLOWSTONE COUNTY	0.0235410763%
Nebraska	ADAMS COUNTY	0.0032881346%
Nebraska	Bellevue city	0.0115135660%
Nebraska	BUFFALO COUNTY	0.0040247274%
Nebraska	DODGE COUNTY	0.0084478321%
Nebraska	DOUGLAS COUNTY	0.0674698869%
Nebraska	Grand Island city	0.0069918085%
Nebraska	HALL COUNTY	0.0059270509%
Nebraska	Kearney city	0.0060980499%
Nebraska	KEITH COUNTY	0.0012826999%
Nebraska	KNOX COUNTY	0.0010363446%
Nebraska	LANCASTER COUNTY	0.0366041107%
Nebraska	Lincoln city	0.0416107684%
Nebraska	LINCOLN COUNTY	0.0034265194%
Nebraska	MADISON COUNTY	0.0012682202%
Nebraska	Omaha city	0.0779570999%
Nebraska	PLATTE COUNTY	0.0022611212%
Nebraska	SARPY COUNTY	0.0187958748%
Nebraska	SCOTTS BLUFF COUNTY	0.0053376596%
Nebraska	South Sioux City city	0.0020582984%
Nevada	Boulder City city	0.0041575344%
Nevada	Carson City	0.0310686848%
Nevada	Central Lyon County Fire Protection District	0.0014981527%
Nevada	CHURCHILL COUNTY	0.0077163403%
Nevada	CLARK COUNTY	0.7878407502%
Nevada	DOUGLAS COUNTY	0.0198917067%
Nevada	ELKO COUNTY	0.0096047853%
Nevada	Ely city	0.0002727323%
Nevada	ESMERALDA COUNTY	0.0001077359%
Nevada	Fernley city	0.0023446110%
Nevada	Henderson city	0.0550301170%
Nevada	HUMBOLDT COUNTY	0.0047786859%
Nevada	Las Vegas city	0.0782813143%
Nevada	LINCOLN COUNTY	0.0018558854%
Nevada	LYON COUNTY	0.0149815267%
Nevada	Mesquite city	0.0036168924%
Nevada	MINERAL COUNTY	0.0031800859%
Nevada	North Las Vegas city	0.0528160089%

Nevada	North Lyon County Fire Protection District	0.0014981527%
Nevada	NYE COUNTY	0.0389056836%
Nevada	Reno city	0.0586461955%
Nevada	Sparks city	0.0172151109%
Nevada	WASHOE COUNTY	0.1233162902%
Nevada	West Wendover city	0.0012967018%
Nevada	WHITE PINE COUNTY	0.0065945387%
New Hampshire	BELKNAP COUNTY	0.0065495856%
New Hampshire	BELMONT TOWN	0.0012264328%
New Hampshire	Berlin city	0.0088308054%
New Hampshire	CARROLL COUNTY	0.0131562390%
New Hampshire	CHESHIRE COUNTY	0.0160567546%
New Hampshire	Claremont city	0.0023726927%
New Hampshire	Concord city	0.0145543765%
New Hampshire	COOS COUNTY	0.0077496691%
New Hampshire	DERRY TOWN	0.0120898040%
New Hampshire	Dover city	0.0196947991%
New Hampshire	Franklin city	0.0112586229%
New Hampshire	Goshen School District	0.0000075529%
New Hampshire	GRAFTON COUNTY	0.0145484917%
New Hampshire	HILLSBOROUGH COUNTY	0.0181315123%
New Hampshire	Kearsarge Regional School District - SAU 65 New Hampshire	0.0031837193%
New Hampshire	Keene city	0.0088642411%
New Hampshire	Laconia city	0.0165029217%
New Hampshire	Lebanon School District	0.0006715960%
New Hampshire	LONDONDERRY TOWN	0.0103947980%
New Hampshire	Manchester city	0.0890430674%
New Hampshire	MERRIMACK COUNTY	0.0318371925%
New Hampshire	Nashua city	0.0637411308%
New Hampshire	Pittsfield School District	0.0031837193%
New Hampshire	Rochester city	0.0222981922%
New Hampshire	ROCKINGHAM COUNTY	0.0301550213%
New Hampshire	STRAFFORD COUNTY	0.0118722987%
New Hampshire	SULLIVAN COUNTY	0.0117178718%
New Hampshire	Tamworth School District	0.0000413592%
New Jersey	Atlantic City city	0.0394131759%
New Jersey	ATLANTIC COUNTY	0.0479860738%
New Jersey	BARNEGAT TOWNSHIP	0.0049900797%
New Jersey	Bayonne city	0.0260828367%
New Jersey	BELLEVILLE TOWNSHIP	0.0026753325%
New Jersey	BERGEN COUNTY	0.1296608430%
New Jersey	BERKELEY TOWNSHIP	0.0080366153%
New Jersey	BLOOMFIELD TOWNSHIP	0.0036011249%
New Jersey	BRICK TOWNSHIP	0.0181247088%
New Jersey	BRIDGEWATER TOWNSHIP	0.0056079771%
New Jersey	BURLINGTON COUNTY	0.1140390565%

New Jersey	Camden city	0.0509359721%
New Jersey	CAMDEN COUNTY	0.1922311605%
New Jersey	CAPE MAY COUNTY	0.0282971992%
New Jersey	CHERRY HILL TOWNSHIP	0.0105531101%
New Jersey	Clifton city	0.0108452000%
New Jersey	Clinton town	0.0009025041%
New Jersey	CUMBERLAND COUNTY	0.0289543770%
New Jersey	DEPTFORD TOWNSHIP	0.0067492867%
New Jersey	EAST BRUNSWICK TOWNSHIP	0.0029846747%
New Jersey	East Orange city	0.0394044440%
New Jersey	EDISON TOWNSHIP	0.0736810134%
New Jersey	EGG HARBOR TOWNSHIP	0.0048251972%
New Jersey	Elizabeth city	0.0234567665%
New Jersey	ESSEX COUNTY	0.0432757617%
New Jersey	EVESHAM TOWNSHIP	0.0053535349%
New Jersey	EWING TOWNSHIP	0.0025762656%
New Jersey	Fair Lawn borough	0.0021453607%
New Jersey	Fort Lee borough	0.0056702797%
New Jersey	FRANKLIN TOWNSHIP (SOMERSET)	0.0099272245%
New Jersey	FREEHOLD TOWNSHIP	0.0046409105%
New Jersey	GALLOWAY TOWNSHIP	0.0025968767%
New Jersey	Garfield city	0.0030345815%
New Jersey	Glen Rock borough	0.0007766805%
New Jersey	GLOUCESTER COUNTY	0.1270836669%
New Jersey	GLOUCESTER TOWNSHIP	0.0099992559%
New Jersey	Hackensack city	0.0078353972%
New Jersey	HAMILTON TOWNSHIP (MERCER)	0.0042772122%
New Jersey	HILLSBOROUGH TOWNSHIP	0.0043104997%
New Jersey	Hoboken city	0.0055330500%
New Jersey	HOWELL TOWNSHIP	0.0063426095%
New Jersey	HUDSON COUNTY	0.0286319817%
New Jersey	HUNTERDON COUNTY	0.0150281456%
New Jersey	IRVINGTON TOWNSHIP	0.0283581697%
New Jersey	JACKSON TOWNSHIP	0.0081911232%
New Jersey	Jersey City city	0.0304198715%
New Jersey	Kearny town	0.0032881649%
New Jersey	LAKESWOOD TOWNSHIP	0.0237135982%
New Jersey	LAWRENCE TOWNSHIP (MERCER)	0.0019771581%
New Jersey	Linden city	0.0076547758%
New Jersey	LIVINGSTON TOWNSHIP	0.0014856554%
New Jersey	Long Branch city	0.0160846453%
New Jersey	Madison Borrough	0.0043712947%
New Jersey	MANALAPAN TOWNSHIP	0.0040445205%
New Jersey	MANCHESTER TOWNSHIP	0.0065551172%
New Jersey	MARLBORO TOWNSHIP	0.0048720112%
New Jersey	MERCER COUNTY	0.0326042780%
New Jersey	MIDDLESEX COUNTY	0.0631377298%

New Jersey	MIDDLETOWN TOWNSHIP	0.0101018573%
New Jersey	MONMOUTH COUNTY	0.1018828353%
New Jersey	MONROE TOWNSHIP (GLOUCESTER)	0.0069687411%
New Jersey	MONROE TOWNSHIP (MIDDLESEX)	0.0031420150%
New Jersey	MONTCLAIR TOWNSHIP	0.0179267590%
New Jersey	MORRIS COUNTY	0.0501476266%
New Jersey	MOUNT LAUREL TOWNSHIP	0.0052943755%
New Jersey	New Brunswick city	0.0562232024%
New Jersey	Newark city	0.0544840155%
New Jersey	NORTH BERGEN TOWNSHIP	0.0034071224%
New Jersey	NORTH BRUNSWICK TOWNSHIP	0.0037340261%
New Jersey	OCEAN COUNTY	0.1254469102%
New Jersey	OLD BRIDGE TOWNSHIP	0.0038775019%
New Jersey	ORANGE CITY TOWNSHIP	0.0172077950%
New Jersey	Paramus borough	0.0034658732%
New Jersey	PARSIPPANY-TROY HILLS TOWNSHIP	0.0071873439%
New Jersey	Passaic city	0.0152914189%
New Jersey	PASSAIC COUNTY	0.0644655515%
New Jersey	Paterson city	0.0300806540%
New Jersey	PENNSAUKEN TOWNSHIP	0.0098817110%
New Jersey	Perth Amboy city	0.0105430001%
New Jersey	PISCATAWAY TOWNSHIP	0.0032733222%
New Jersey	Plainfield city	0.0092406907%
New Jersey	Princeton	0.0015460419%
New Jersey	Ridgefield borough	0.0006170832%
New Jersey	SADDLE BROOK TOWNSHIP	0.0011984277%
New Jersey	SALEM COUNTY	0.0178622842%
New Jersey	Sayreville borough	0.0045312042%
New Jersey	SOMERSET COUNTY	0.0357952863%
New Jersey	SOUTH BRUNSWICK TOWNSHIP	0.0031836142%
New Jersey	SUSSEX COUNTY	0.0298680384%
New Jersey	TEANECK TOWNSHIP	0.0052871556%
New Jersey	TOMS RIVER TOWNSHIP	0.0172434978%
New Jersey	Trenton city	0.0593693863%
New Jersey	Union City city	0.0301921628%
New Jersey	UNION COUNTY	0.0504995376%
New Jersey	UNION TOWNSHIP (UNION)	0.0068939148%
New Jersey	Vineland city	0.0153391434%
New Jersey	WARREN COUNTY	0.0247162784%
New Jersey	WASHINGTON TOWNSHIP (GLOUCESTER)	0.0075784303%
New Jersey	WAYNE TOWNSHIP	0.0052901218%
New Jersey	West New York town	0.0188889964%
New Jersey	WEST ORANGE TOWNSHIP	0.0032247734%
New Jersey	WILLINGBORO TOWNSHIP	0.0064170907%
New Jersey	WINSLOW TOWNSHIP	0.0055770575%
New Jersey	WOODBIDGE TOWNSHIP	0.0113138589%
New Mexico	Alamogordo city	0.0086143002%

New Mexico	Albuquerque city	0.2328070390%
New Mexico	BERNALILLO COUNTY	0.1345914458%
New Mexico	CATRON COUNTY	0.0008951781%
New Mexico	CHAVES COUNTY	0.0075341209%
New Mexico	CIBOLA COUNTY	0.0062918290%
New Mexico	Clovis city	0.0080983289%
New Mexico	COLFAX COUNTY	0.0025972332%
New Mexico	CURRY COUNTY	0.0041020558%
New Mexico	DONA ANA COUNTY	0.0356729587%
New Mexico	EDDY COUNTY	0.0104813707%
New Mexico	Española city	0.0096690841%
New Mexico	Farmington city	0.0125612645%
New Mexico	GRANT COUNTY	0.0149790027%
New Mexico	HIDALGO COUNTY	0.0012253393%
New Mexico	Hobbs city	0.0048728685%
New Mexico	Las Cruces city	0.0247212537%
New Mexico	LEA COUNTY	0.0100613221%
New Mexico	LINCOLN COUNTY	0.0056848341%
New Mexico	LUNA COUNTY	0.0048886473%
New Mexico	MCKINLEY COUNTY	0.0090867964%
New Mexico	MORA COUNTY	0.0015194213%
New Mexico	OTERO COUNTY	0.0131542688%
New Mexico	RIO ARRIBA COUNTY	0.0298031045%
New Mexico	Rio Rancho city	0.0208662859%
New Mexico	ROOSEVELT COUNTY	0.0025071101%
New Mexico	Roswell city	0.0128307962%
New Mexico	SAN JUAN COUNTY	0.0184610988%
New Mexico	SAN MIGUEL COUNTY	0.0059946973%
New Mexico	SANDOVAL COUNTY	0.0149322457%
New Mexico	Santa Fe city	0.0403950319%
New Mexico	SANTA FE COUNTY	0.0303727923%
New Mexico	SIERRA COUNTY	0.0025705850%
New Mexico	SOCORRO COUNTY	0.0036163153%
New Mexico	TAOS COUNTY	0.0116186938%
New Mexico	TORRANCE COUNTY	0.0038387238%
New Mexico	UNION COUNTY	0.0005095410%
New Mexico	VALENCIA COUNTY	0.0177982758%
New York	Albany city	0.0244812786%
New York	ALBANY COUNTY	0.0452866721%
New York	ALLEGANY COUNTY	0.0124546461%
New York	AMHERST TOWN	0.0114003708%
New York	Amityville village	0.0022345494%
New York	Amsterdam city	0.0020672418%
New York	Auburn city	0.0065696865%
New York	BABYLON TOWN	0.0142058354%
New York	Babylon village	0.0003144989%
New York	Bellmore Fire District	0.0005730173%

New York	Bellport village	0.0000283983%
New York	BETHLEHEM TOWN	0.0016684567%
New York	Binghamton city	0.0090501772%
New York	BRIGHTON TOWN (MONROE)	0.0011248725%
New York	Brookhaven Ambulance	0.0013008029%
New York	BROOKHAVEN TOWN	0.0130080288%
New York	BROOME COUNTY	0.0615594318%
New York	Buffalo city	0.1898874228%
New York	CARMEL TOWN	0.0049149421%
New York	CATTARAUGUS COUNTY	0.0226381896%
New York	CAYUGA COUNTY	0.0184919382%
New York	Centereach Fire District	0.0013008029%
New York	Centerport Fire District	0.0007754802%
New York	CHAUTAUQUA COUNTY	0.0387489651%
New York	CHEEKTOWAGA TOWN	0.0027944667%
New York	CHEMUNG COUNTY	0.0288421079%
New York	CHENANGO COUNTY	0.0118696162%
New York	CICERO TOWN	0.0005611116%
New York	CLARENCE TOWN	0.0004000879%
New York	CLARKSTOWN TOWN	0.0066590239%
New York	CLAY TOWN	0.0009026976%
New York	CLIFTON PARK TOWN	0.0011337222%
New York	CLINTON COUNTY	0.0203827386%
New York	COLONIE TOWN	0.0041576517%
New York	COLUMBIA COUNTY	0.0168571616%
New York	CORTLAND COUNTY	0.0124303787%
New York	CORTLANDT TOWN	0.0003587274%
New York	DELAWARE COUNTY	0.0140876187%
New York	DUTCHESS COUNTY	0.0955648267%
New York	EAST HAMPTON TOWN	0.0091963243%
New York	East Hampton village	0.0020349147%
New York	East Rockaway village	0.0001110942%
New York	EASTCHESTER TOWN	0.0009332690%
New York	ERIE COUNTY	0.1821661627%
New York	Erie County Medical Center Corp.	0.0182166163%
New York	ESSEX COUNTY	0.0092711577%
New York	Farmingdale village	0.0001004555%
New York	Floral Park village	0.0012570937%
New York	FRANKLIN COUNTY	0.0115458048%
New York	Freeport village	0.0032768513%
New York	Friendship Engine & Hose Company	0.0005730173%
New York	FULTON COUNTY	0.0106580355%
New York	Garden City village	0.0025209909%
New York	GENESEE COUNTY	0.0167580826%
New York	Geneva city	0.0027002535%
New York	Great Neck village	0.0003146226%
New York	GREECE TOWN	0.0029498328%

New York	GREENBURGH TOWN	0.0020934234%
New York	GREENE COUNTY	0.0191518717%
New York	Greenport village	0.0005891541%
New York	GUILDERLAND TOWN	0.0011902365%
New York	HAMBURG TOWN	0.0020150254%
New York	HAMILTON COUNTY	0.0006309054%
New York	Hauppauge Fire District	0.0002752921%
New York	HAVERSTRAW TOWN	0.0021466870%
New York	Head of the Harbor village	0.0002640599%
New York	HEMPSTEAD TOWN	0.0057301731%
New York	Hempstead village	0.0042840265%
New York	HENRIETTA TOWN	0.0001225614%
New York	HERKIMER COUNTY	0.0136396926%
New York	Herkimer village	0.0012013111%
New York	Hicksville Water District	0.0001901164%
New York	HUNTINGTON TOWN	0.0077548015%
New York	IRONDEQUOIT TOWN	0.0018202332%
New York	Island Park village	0.0001226048%
New York	Islandia village	0.0000873128%
New York	Islip Terrace Fire District	0.0014466504%
New York	ISLIP TOWN	0.0144665044%
New York	Ithaca city	0.0055437361%
New York	JEFFERSON COUNTY	0.0277047276%
New York	Kingston city	0.0074585566%
New York	Lackawanna city	0.0015813427%
New York	Lake Grove village	0.0000415375%
New York	LANCASTER TOWN	0.0018460841%
New York	Lawrence village	0.0002096319%
New York	Levittown Fire District	0.0005730173%
New York	LEWIS COUNTY	0.0069588468%
New York	Lindenhurst village	0.0006633293%
New York	LIVINGSTON COUNTY	0.0182531580%
New York	Lloyd Harbor village	0.0010693789%
New York	Long Beach city	0.0029608340%
New York	Lynbrook village	0.0019077898%
New York	MADISON COUNTY	0.0185848803%
New York	MANLIUS TOWN	0.0011658688%
New York	Massapequa Park village	0.0000319161%
New York	Medford Volunteer Ambulance	0.0013008029%
New York	Melville Fire District	0.0007754802%
New York	Merrick Library	0.0005730173%
New York	Mill Neck village	0.0002600343%
New York	Miller Place Fire District	0.0013008029%
New York	Millerton village	0.0000491428%
New York	MONROE COUNTY	0.1035913067%
New York	MONTGOMERY COUNTY	0.0088822464%
New York	MOUNT PLEASANT TOWN	0.0007374010%

New York	Mount Sinai Fire District	0.0013008029%
New York	Mount Vernon city	0.0035627398%
New York	NASSAU COUNTY	0.3947358115%
New York	Nassau University Medical Center	0.0394735811%
New York	Nesconset Fire District	0.0002752921%
New York	New Hyde Park village	0.0000343565%
New York	New Rochelle city	0.0067831070%
New York	New York city	2.0391243641%
New York	NEWBURGH TOWN	0.0021320695%
New York	NIAGARA COUNTY	0.0590383324%
New York	Niagara Falls city	0.0232710761%
New York	Nissequogue village	0.0004327540%
New York	NORTH HEMPSTEAD TOWN	0.0053000966%
New York	North Merrick Fire District	0.0005730173%
New York	North Patchogue Fire District	0.0013008029%
New York	North Tonawanda city	0.0052725052%
New York	Northport village	0.0018039152%
New York	Ogdensburg city	0.0015685943%
New York	Old Westbury village	0.0010952482%
New York	ONEIDA COUNTY	0.0551347166%
New York	ONONDAGA COUNTY	0.0749278167%
New York	ONTARIO COUNTY	0.0306643004%
New York	ORANGE COUNTY	0.1135205421%
New York	ORANGETOWN TOWN	0.0027455611%
New York	ORLEANS COUNTY	0.0102971065%
New York	OSSINING TOWN	0.0004086920%
New York	OSWEGO COUNTY	0.0326378167%
New York	OTSEGO COUNTY	0.0162843205%
New York	OYSTER BAY TOWN	0.0019011635%
New York	Patchogue village	0.0001470760%
New York	PENFIELD TOWN	0.0000925578%
New York	PERINTON TOWN	0.0005673455%
New York	Plainview - Old Bethpage Public Library	0.0001901164%
New York	Plattsburgh city	0.0023219808%
New York	Poquott village	0.0000474707%
New York	Port Washington North village	0.0000922588%
New York	Port Washington Water District	0.0001901164%
New York	Poughkeepsie city	0.0103549637%
New York	POUGHKEEPSIE TOWN	0.0074421817%
New York	PUTNAM COUNTY	0.0242620687%
New York	RAMAPO TOWN	0.0016205784%
New York	RENSSELAER COUNTY	0.0251686715%
New York	Ridge Fire District	0.0013008029%
New York	RIVERHEAD TOWN	0.0079099321%
New York	Rochester city	0.1541423443%
New York	Rochester City School District Board of Education	0.0154142344%
New York	Rochester Public School District	0.0154142344%

New York	ROCKLAND COUNTY	0.0670450868%
New York	Rockville Centre Public Library	0.0005730173%
New York	Rome city	0.0054254726%
New York	Rosalyn Water District	0.0005300096%
New York	RYE TOWN	0.0000400910%
New York	SALINA TOWN	0.0003665532%
New York	Saltaire village	0.0001246126%
New York	SARATOGA COUNTY	0.0365433101%
New York	Saratoga Springs city	0.0049041329%
New York	Schenectady city	0.0057340584%
New York	SCHENECTADY COUNTY	0.0249907436%
New York	SCHOHARIE COUNTY	0.0067396234%
New York	SCHUYLER COUNTY	0.0051758014%
New York	SENECA COUNTY	0.0094788220%
New York	Smithtown Fire District	0.0002752921%
New York	SMITHTOWN TOWN	0.0027529208%
New York	South Farmingdale Fire District	0.0001901164%
New York	SOUTHAMPTON TOWN	0.0114660538%
New York	SOUTHOLD TOWN	0.0041215396%
New York	Southwestern Central School District	0.0000257077%
New York	Spring Valley village	0.0030346017%
New York	ST LAWRENCE COUNTY	0.0189294412%
New York	St. James Fire District	0.0000264059%
New York	STEUBEN COUNTY	0.0278742920%
New York	Stewart Manor village	0.0000627849%
New York	Stony Brook Fire District	0.0002752921%
New York	STONY POINT TOWN	0.0010213702%
New York	Suffern village	0.0007215975%
New York	SUFFOLK COUNTY	0.5445760740%
New York	SULLIVAN COUNTY	0.0489596759%
New York	Syracuse city	0.0983935247%
New York	TIOGA COUNTY	0.0136167565%
New York	TOMPKINS COUNTY	0.0245994185%
New York	TONAWANDA TOWN	0.0029582265%
New York	Troy city	0.0083487630%
New York	ULSTER COUNTY	0.0542451349%
New York	UNION TOWN	0.0012588225%
New York	Uniondale Fire District	0.0005730173%
New York	Utica city	0.0154680505%
New York	Valley Stream village	0.0003392140%
New York	Village of the Branch village	0.0001470760%
New York	WAPPINGER TOWN	0.0006286287%
New York	Wappingers Falls village	0.0009240016%
New York	WARREN COUNTY	0.0144018955%
New York	WARWICK TOWN	0.0015624839%
New York	WASHINGTON COUNTY	0.0119564713%
New York	WAYNE COUNTY	0.0256771108%

New York	WEBSTER TOWN	0.0007044543%
New York	West Hampton Dunes village	0.0001169840%
New York	West Haverstraw village	0.0001617887%
New York	West Hempstead Public Library	0.0005730173%
New York	WEST SENECA TOWN	0.0014830487%
New York	Westbury village	0.0000633077%
New York	WESTCHESTER COUNTY	0.1519519849%
New York	White Plains city	0.0068749582%
New York	WYOMING COUNTY	0.0112656274%
New York	YATES COUNTY	0.0061431564%
New York	Yonkers city	0.0644540333%
New York	YORKTOWN TOWN	0.0010849586%
North Carolina	ALAMANCE COUNTY	0.0435166745%
North Carolina	ALEXANDER COUNTY	0.0181307798%
North Carolina	ALLEGHANY COUNTY	0.0052015922%
North Carolina	ANSON COUNTY	0.0062754776%
North Carolina	Apex town	0.0015161370%
North Carolina	ASHE COUNTY	0.0120009074%
North Carolina	Asheville city	0.0085341166%
North Carolina	BEAUFORT COUNTY	0.0158896209%
North Carolina	BERTIE COUNTY	0.0048189824%
North Carolina	BLADEN COUNTY	0.0148889975%
North Carolina	BRUNSWICK COUNTY	0.0674025072%
North Carolina	BUNCOMBE COUNTY	0.0892625691%
North Carolina	BURKE COUNTY	0.0704264953%
North Carolina	Burlington city	0.0041464673%
North Carolina	CABARRUS COUNTY	0.0578675997%
North Carolina	CALDWELL COUNTY	0.0429251090%
North Carolina	CAMDEN COUNTY	0.0026404771%
North Carolina	Canton town	0.0004145158%
North Carolina	CARTERET COUNTY	0.0371050476%
North Carolina	Cary town	0.0052169014%
North Carolina	CASWELL COUNTY	0.0061285994%
North Carolina	CATAWBA COUNTY	0.0729457707%
North Carolina	Chapel Hill town	0.0030509535%
North Carolina	Charlotte city	0.0451466548%
North Carolina	CHATHAM COUNTY	0.0158598728%
North Carolina	CHEROKEE COUNTY	0.0276220162%
North Carolina	CHOWAN COUNTY	0.0038659181%
North Carolina	CLEVELAND COUNTY	0.0389290434%
North Carolina	COLUMBUS COUNTY	0.0428928650%
North Carolina	Concord city	0.0082317377%
North Carolina	Cornelius town	0.0008786234%
North Carolina	CRAVEN COUNTY	0.0443148172%
North Carolina	CUMBERLAND COUNTY	0.0942032237%
North Carolina	CURRITUCK COUNTY	0.0067596040%
North Carolina	DARE COUNTY	0.0159431566%

North Carolina	DAVIDSON COUNTY	0.0671141513%
North Carolina	DAVIE COUNTY	0.0178338850%
North Carolina	DUPLIN COUNTY	0.0133926632%
North Carolina	Durham city	0.0137668563%
North Carolina	DURHAM COUNTY	0.0649036254%
North Carolina	EDGECOMBE COUNTY	0.0130375481%
North Carolina	Fayetteville city	0.0112106464%
North Carolina	FORSYTH COUNTY	0.1087810623%
North Carolina	FRANKLIN COUNTY	0.0174745689%
North Carolina	Fuquay-Varina town	0.0007390625%
North Carolina	Garner town	0.0011424525%
North Carolina	GASTON COUNTY	0.1067778840%
North Carolina	Gastonia city	0.0093285552%
North Carolina	Goldsboro city	0.0029170032%
North Carolina	GRANVILLE COUNTY	0.0203771303%
North Carolina	GREENE COUNTY	0.0044471544%
North Carolina	Greensboro city	0.0190864164%
North Carolina	Greenville city	0.0058866059%
North Carolina	GUILFORD COUNTY	0.1218867719%
North Carolina	HALIFAX COUNTY	0.0153409872%
North Carolina	HARNETT COUNTY	0.0344775542%
North Carolina	HAYWOOD COUNTY	0.0279467540%
North Carolina	Henderson city	0.0011672029%
North Carolina	HENDERSON COUNTY	0.0483353467%
North Carolina	Hickory city	0.0034335046%
North Carolina	High Point city	0.0074705897%
North Carolina	HOKE COUNTY	0.0118544070%
North Carolina	Holly Springs town	0.0007887691%
North Carolina	Huntersville town	0.0013299106%
North Carolina	Indian Trail town	0.0003098270%
North Carolina	IREDELL COUNTY	0.0693611427%
North Carolina	JACKSON COUNTY	0.0178687014%
North Carolina	Jacksonville city	0.0034383994%
North Carolina	JOHNSTON COUNTY	0.0437061067%
North Carolina	JONES COUNTY	0.0031455190%
North Carolina	Kannapolis city	0.0029013927%
North Carolina	LEE COUNTY	0.0206730107%
North Carolina	LENOIR COUNTY	0.0197987706%
North Carolina	LINCOLN COUNTY	0.0321224741%
North Carolina	MACON COUNTY	0.0159097484%
North Carolina	MADISON COUNTY	0.0084181537%
North Carolina	MARTIN COUNTY	0.0079122489%
North Carolina	Matthews town	0.0008460605%
North Carolina	MCDOWELL COUNTY	0.0206360424%
North Carolina	MECKLENBURG COUNTY	0.1779658507%
North Carolina	MITCHELL COUNTY	0.0108562398%
North Carolina	Monroe city	0.0021096574%

North Carolina	MOORE COUNTY	0.0309652298%
North Carolina	Mooreville town	0.0034201504%
North Carolina	NASH COUNTY	0.0273660968%
North Carolina	NEW HANOVER COUNTY	0.1040177898%
North Carolina	ONslow COUNTY	0.0588817389%
North Carolina	ORANGE COUNTY	0.0340013667%
North Carolina	PAMLICO COUNTY	0.0041621998%
North Carolina	PASQUOTANK COUNTY	0.0129585962%
North Carolina	PENDER COUNTY	0.0201940716%
North Carolina	PERSON COUNTY	0.0138282370%
North Carolina	PITT COUNTY	0.0484612478%
North Carolina	POLK COUNTY	0.0090508870%
North Carolina	Raleigh city	0.0205099223%
North Carolina	RANDOLPH COUNTY	0.0512823921%
North Carolina	RICHMOND COUNTY	0.0253793757%
North Carolina	ROBESON COUNTY	0.0459588779%
North Carolina	ROCKINGHAM COUNTY	0.0445087488%
North Carolina	Rocky Mount city	0.0038764823%
North Carolina	ROWAN COUNTY	0.0771528425%
North Carolina	RUTHERFORD COUNTY	0.0312909084%
North Carolina	Salisbury city	0.0044164493%
North Carolina	SAMPSON COUNTY	0.0217579513%
North Carolina	Sanford city	0.0029090290%
North Carolina	SCOTLAND COUNTY	0.0154342754%
North Carolina	STANLY COUNTY	0.0234937435%
North Carolina	STOKES COUNTY	0.0217111610%
North Carolina	SURRY COUNTY	0.0492937792%
North Carolina	TRANSYLVANIA COUNTY	0.0170804100%
North Carolina	TYRRELL COUNTY	0.0014868651%
North Carolina	UNION COUNTY	0.0497965764%
North Carolina	VANCE COUNTY	0.0194070076%
North Carolina	WAKE COUNTY	0.1699664432%
North Carolina	Wake Forest town	0.0011795487%
North Carolina	WARREN COUNTY	0.0037818551%
North Carolina	WASHINGTON COUNTY	0.0025775134%
North Carolina	WATAUGA COUNTY	0.0149828029%
North Carolina	WAYNE COUNTY	0.0318982048%
North Carolina	WILKES COUNTY	0.0697741092%
North Carolina	Wilmington city	0.0043246782%
North Carolina	Wilson city	0.0033151000%
North Carolina	WILSON COUNTY	0.0198576773%
North Carolina	Winston-Salem city	0.0178945483%
North Carolina	YADKIN COUNTY	0.0197660415%
North Carolina	YANCEY COUNTY	0.0135164814%
North Dakota	BARNES COUNTY	0.0007250189%
North Dakota	BENSON COUNTY	0.0014716635%
North Dakota	Bismarck city	0.0149029374%

North Dakota	BURLEIGH COUNTY	0.0104659173%
North Dakota	CASS COUNTY	0.0172751005%
North Dakota	Devils Lake city	0.0006858196%
North Dakota	DICKEY COUNTY	0.0007402042%
North Dakota	DUNN COUNTY	0.0008184803%
North Dakota	EDDY COUNTY	0.0003592168%
North Dakota	Fargo city	0.0243535683%
North Dakota	FOSTER COUNTY	0.0005377036%
North Dakota	Grand Forks city	0.0136307268%
North Dakota	GRAND FORKS COUNTY	0.0100003582%
North Dakota	LA MOURE COUNTY	0.0005088275%
North Dakota	Lisbon city	0.0002598216%
North Dakota	MCKENZIE COUNTY	0.0018049544%
North Dakota	MCLEAN COUNTY	0.0019074391%
North Dakota	MERCER COUNTY	0.0015622387%
North Dakota	Minot city	0.0054730470%
North Dakota	MORTON COUNTY	0.0050203716%
North Dakota	MOUNTRAIL COUNTY	0.0019080097%
North Dakota	PEMBINA COUNTY	0.0016753470%
North Dakota	PIERCE COUNTY	0.0009735711%
North Dakota	RAMSEY COUNTY	0.0023740364%
North Dakota	RANSOM COUNTY	0.0010409868%
North Dakota	RICHLAND COUNTY	0.0035517808%
North Dakota	ROLETTE COUNTY	0.0028400018%
North Dakota	SARGENT COUNTY	0.0009988402%
North Dakota	STARK COUNTY	0.0062370536%
North Dakota	TOWNER COUNTY	0.0002283542%
North Dakota	WALSH COUNTY	0.0023385667%
North Dakota	WARD COUNTY	0.0063594775%
North Dakota	WELLS COUNTY	0.0006905845%
North Dakota	West Fargo city	0.0034866389%
North Dakota	WILLIAMS COUNTY	0.0041971682%
Ohio	ADAMS COUNTY	0.0153200960%
Ohio	Akron city	0.0388657391%
Ohio	ALLEN COUNTY	0.0180522073%
Ohio	Alliance city	0.0039231030%
Ohio	ANDERSON TOWNSHIP	0.0033558573%
Ohio	Ashland city	0.0029901445%
Ohio	ASHLAND COUNTY	0.0091049613%
Ohio	ASHTABULA COUNTY	0.0327662406%
Ohio	ATHENS COUNTY	0.0202185194%
Ohio	ATHENS TOWNSHIP (ATHENS)	0.0001139957%
Ohio	AUGLAIZE COUNTY	0.0072711025%
Ohio	Aurora city	0.0012990037%
Ohio	AUSTINTOWN TOWNSHIP	0.0039256317%
Ohio	Barberton city	0.0051346863%
Ohio	BATH TOWNSHIP (GREENE)	0.0000077373%

Ohio	Beavercreek city	0.0037209611%
Ohio	BEAVERCREEK TOWNSHIP	0.0059487133%
Ohio	BELMONT COUNTY	0.0216326581%
Ohio	Board of Education of Boardman Local Schools	0.0006212965%
Ohio	Board of Education of Liberty Local Schools	0.0005069549%
Ohio	BOARDMAN TOWNSHIP	0.0062129650%
Ohio	Boston Heights village	0.0003404989%
Ohio	BOSTON TOWNSHIP	0.0000161533%
Ohio	Bowling Green city	0.0033199713%
Ohio	Broadview Heights city	0.0010002566%
Ohio	Brooklyn Heights village	0.0004450622%
Ohio	BROWN COUNTY	0.0205239595%
Ohio	Brunswick city	0.0052812005%
Ohio	BUTLER COUNTY	0.1185871240%
Ohio	Canton city	0.0216383666%
Ohio	CARROLL COUNTY	0.0056232258%
Ohio	CHAMPAIGN COUNTY	0.0100095730%
Ohio	Cincinnati city	0.0847954344%
Ohio	CLARK COUNTY	0.0535964218%
Ohio	CLEAR CREEK TOWNSHIP	0.0038560878%
Ohio	CLERMONT COUNTY	0.0844542733%
Ohio	Cleveland city	0.0794174028%
Ohio	Cleveland Heights city	0.0037992320%
Ohio	CLINTON COUNTY	0.0176565859%
Ohio	Clinton village	0.0000501614%
Ohio	COLERAIN TOWNSHIP (HAMILTON)	0.0061662775%
Ohio	COLUMBIANA COUNTY	0.0301343420%
Ohio	Columbus city	0.1780025580%
Ohio	CONCORD TOWNSHIP (MIAMI)	0.0002128798%
Ohio	COPLEY TOWNSHIP	0.0028442913%
Ohio	COSHOCTON COUNTY	0.0083349509%
Ohio	COVENTRY TOWNSHIP	0.0004969327%
Ohio	CRAWFORD COUNTY	0.0114469299%
Ohio	CUYAHOGA COUNTY	0.2951570440%
Ohio	Cuyahoga Falls city	0.0079904553%
Ohio	DARKE COUNTY	0.0116949992%
Ohio	Dayton city	0.0588938950%
Ohio	DEERFIELD TOWNSHIP (WARREN)	0.0050784992%
Ohio	DEFIANCE COUNTY	0.0075406655%
Ohio	Delaware city	0.0050781477%
Ohio	DELAWARE COUNTY	0.0212417771%
Ohio	Dublin city	0.0041895992%
Ohio	East Cleveland city	0.0024614330%
Ohio	Elyria city	0.0116355817%
Ohio	ERIE COUNTY	0.0199903553%
Ohio	Euclid city	0.0041317221%
Ohio	Fairborn city	0.0068111418%

Ohio	Fairfield city	0.0127629510%
Ohio	FAIRFIELD COUNTY	0.0275429338%
Ohio	Fairlawn city	0.0029786199%
Ohio	FAYETTE COUNTY	0.0112680583%
Ohio	Findlay city	0.0051257309%
Ohio	Fostoria city	0.0022590869%
Ohio	Four County Board of Alcohol, Drug Addiction and Mental Health Services	0.0027067307%
Ohio	FRANKLIN COUNTY	0.2552935721%
Ohio	FRANKLIN TOWNSHIP (WARREN)	0.0001560088%
Ohio	FULTON COUNTY	0.0080715188%
Ohio	Gahanna city	0.0031934219%
Ohio	GALLIA COUNTY	0.0144324192%
Ohio	Garfield Heights city	0.0022601616%
Ohio	GEAUGA COUNTY	0.0177963450%
Ohio	Green city	0.0037382589%
Ohio	GREEN TOWNSHIP (HAMILTON)	0.0042069757%
Ohio	GREENE COUNTY	0.0399762063%
Ohio	Grove City city	0.0032331677%
Ohio	GUERNSEY COUNTY	0.0128355604%
Ohio	Hamilton city	0.0298336650%
Ohio	HAMILTON COUNTY	0.2582876005%
Ohio	HANCOCK COUNTY	0.0125947234%
Ohio	HARDIN COUNTY	0.0098609855%
Ohio	HARRISON COUNTY	0.0033989223%
Ohio	HIGHLAND COUNTY	0.0171253430%
Ohio	Hilliard city	0.0022058561%
Ohio	HOCKING COUNTY	0.0112890940%
Ohio	HOLMES COUNTY	0.0058969950%
Ohio	Huber Heights city	0.0055241133%
Ohio	Huron city	0.0013352259%
Ohio	HURON COUNTY	0.0160492200%
Ohio	Ironton city	0.0039190567%
Ohio	JACKSON COUNTY	0.0213387414%
Ohio	JACKSON TOWNSHIP (FRANKLIN)	0.0029168905%
Ohio	JACKSON TOWNSHIP (STARK)	0.0060506425%
Ohio	JEFFERSON COUNTY	0.0292078178%
Ohio	Kent city	0.0022638500%
Ohio	Kettering city	0.0149260200%
Ohio	KNOX COUNTY	0.0137404754%
Ohio	LAKE COUNTY	0.0564291504%
Ohio	Lakemore village	0.0003685550%
Ohio	Lakewood city	0.0044462622%
Ohio	Lancaster city	0.0069026237%
Ohio	LAWRENCE COUNTY	0.0234744699%
Ohio	Lebanon city	0.0038530083%
Ohio	Lexington village	0.0004111480%

Ohio	LIBERTY TOWNSHIP (BUTLER)	0.0050695489%
Ohio	LIBERTY TOWNSHIP (DELAWARE)	0.0028526833%
Ohio	LICKING COUNTY	0.0313986713%
Ohio	Lima city	0.0076189554%
Ohio	LOGAN COUNTY	0.0117818270%
Ohio	Lorain city	0.0124959650%
Ohio	LORAIN COUNTY	0.0589145831%
Ohio	LUCAS COUNTY	0.1410131591%
Ohio	Lucas County Children Services Board	0.0141013159%
Ohio	Lyndhurst city	0.0014941111%
Ohio	Macedonia city	0.0023244031%
Ohio	MADISON COUNTY	0.0113026082%
Ohio	MAHONING COUNTY	0.0705692694%
Ohio	Mansfield city	0.0094402770%
Ohio	Marietta city	0.0037617980%
Ohio	Marion city	0.0110108573%
Ohio	MARION COUNTY	0.0148820859%
Ohio	MARION TOWNSHIP (MARION)	0.0023219175%
Ohio	Mason city	0.0066621952%
Ohio	Massillon city	0.0052702519%
Ohio	Mayfield Heights city	0.0020292658%
Ohio	MEDINA COUNTY	0.0345152993%
Ohio	Medina County (Prosecuting Attorney)	0.0034515300%
Ohio	MEIGS COUNTY	0.0087617891%
Ohio	Mental Health & Recovery Services Board of Allen, Auglaize, and Hardin Counties	0.0035184295%
Ohio	Mental Health & Recovery Services Board of Lucas County	0.0141013159%
Ohio	Mentor city	0.0110053773%
Ohio	MERCER COUNTY	0.0073015351%
Ohio	MIAMI COUNTY	0.0254860421%
Ohio	MIAMI TOWNSHIP (CLERMONT)	0.0096490713%
Ohio	MIAMI TOWNSHIP (MONTGOMERY)	0.0059748421%
Ohio	Middletown city	0.0256980337%
Ohio	MIFFLIN TOWNSHIP (FRANKLIN)	0.0040388484%
Ohio	Mogadore village	0.0004746510%
Ohio	MONROE COUNTY	0.0033882528%
Ohio	MONTGOMERY COUNTY	0.2277795699%
Ohio	Montgomery County (Prosecuting Attorney)	0.0227779570%
Ohio	MORROW COUNTY	0.0096710625%
Ohio	Munroe Falls city	0.0006384885%
Ohio	MUSKINGUM COUNTY	0.0228768209%
Ohio	New Franklin city	0.0012961056%
Ohio	Newark city	0.0078408806%
Ohio	Newburgh Heights village	0.0001887240%
Ohio	NOBLE COUNTY	0.0043550823%
Ohio	North Olmsted city	0.0017636932%

Ohio	North Ridgeville city	0.0048504507%
Ohio	North Royalton city	0.0021627493%
Ohio	Norton city	0.0016511528%
Ohio	Norwalk city	0.0029635564%
Ohio	NORWICH TOWNSHIP (FRANKLIN)	0.0038892991%
Ohio	Olmsted Falls city	0.0005130239%
Ohio	ORANGE TOWNSHIP (DELAWARE)	0.0023444326%
Ohio	OTTAWA COUNTY	0.0105544329%
Ohio	PAINESVILLE TOWNSHIP	0.0014741551%
Ohio	Parma city	0.0068059270%
Ohio	Parma Heights city	0.0014383478%
Ohio	Peninsula village	0.0002223236%
Ohio	PERRY COUNTY	0.0104991530%
Ohio	PICKAWAY COUNTY	0.0041198041%
Ohio	PIKE COUNTY	0.0135493723%
Ohio	PLAIN TOWNSHIP (STARK)	0.0020465598%
Ohio	PORTAGE COUNTY	0.0405195906%
Ohio	Portage County (County Prosecutor)	0.0040519591%
Ohio	Portsmouth city	0.0098515862%
Ohio	PREBLE COUNTY	0.0135272720%
Ohio	PUTNAM COUNTY	0.0060554843%
Ohio	Ravenna city	0.0009639506%
Ohio	Reynoldsburg city	0.0030747011%
Ohio	Richfield village	0.0017637071%
Ohio	RICHLAND COUNTY	0.0328808403%
Ohio	Richland County Children's Services	0.0032880840%
Ohio	ROSS COUNTY	0.0445883996%
Ohio	Sandusky city	0.0055631358%
Ohio	SANDUSKY COUNTY	0.0135530658%
Ohio	SCIOTO COUNTY	0.0414666988%
Ohio	SENECA COUNTY	0.0123550436%
Ohio	Seven Hills city	0.0009197474%
Ohio	SHELBY COUNTY	0.0114757994%
Ohio	Silver Lake village	0.0003842832%
Ohio	Springfield city	0.0208876701%
Ohio	SPRINGFIELD TOWNSHIP (HAMILTON)	0.0046485550%
Ohio	SPRINGFIELD TOWNSHIP (SUMMIT)	0.0020714730%
Ohio	St. Marys city	0.0012399909%
Ohio	STARK COUNTY	0.0675504445%
Ohio	Stow city	0.0065094345%
Ohio	Strongsville city	0.0032611146%
Ohio	SUMMIT COUNTY	0.1453381159%
Ohio	Summit County Public Health District	0.0145338116%
Ohio	SYLVANIA TOWNSHIP	0.0055041040%
Ohio	Tallmadge city	0.0025613486%
Ohio	Toledo city	0.0449770653%
Ohio	TRUMBULL COUNTY	0.0891081395%

Ohio	TUSCARAWAS COUNTY	0.0164146016%
Ohio	Tuscarawas County (Prosecuting Attorney)	0.0016414602%
Ohio	UNION COUNTY	0.0132411141%
Ohio	UNION TOWNSHIP (CLERMONT)	0.0140489746%
Ohio	Upper Arlington city	0.0052857683%
Ohio	Valley Fire District Ohio	0.0000238477%
Ohio	Van Wert city	0.0023323129%
Ohio	VAN WERT COUNTY	0.0049509741%
Ohio	VINTON COUNTY	0.0048081964%
Ohio	VIOLET TOWNSHIP	0.0027426500%
Ohio	Warren city	0.0155257740%
Ohio	WARREN COUNTY	0.0463289939%
Ohio	Warrensville Heights city	0.0015929166%
Ohio	WASHINGTON COUNTY	0.0146676225%
Ohio	WASHINGTON TOWNSHIP (FRANKLIN)	0.0054043305%
Ohio	WASHINGTON TOWNSHIP (MONTGOMERY)	0.0058056286%
Ohio	WAYNE COUNTY	0.0099574944%
Ohio	WEST CHESTER TOWNSHIP	0.0164828057%
Ohio	Westerville city	0.0093613819%
Ohio	Westlake city	0.0020757933%
Ohio	Wickliffe city	0.0023957627%
Ohio	WILLIAMS COUNTY	0.0066486975%
Ohio	WOOD COUNTY	0.0265416762%
Ohio	WYANDOT COUNTY	0.0042303270%
Ohio	Youngstown city	0.0253687626%
Oklahoma	Ada city	0.0149300659%
Oklahoma	Altus city	0.0010614923%
Oklahoma	Anadarko city	0.0037142285%
Oklahoma	Atoka city	0.0011711951%
Oklahoma	ATOKA COUNTY	0.0034271075%
Oklahoma	Bartlesville city	0.0129940872%
Oklahoma	BECKHAM COUNTY	0.0034437622%
Oklahoma	Bethany city	0.0042352276%
Oklahoma	Broken Arrow city	0.0331076032%
Oklahoma	BRYAN COUNTY	0.0054887675%
Oklahoma	Burns Flat town	0.0005081126%
Oklahoma	CADDO COUNTY	0.0049655032%
Oklahoma	CANADIAN COUNTY	0.0086540204%
Oklahoma	CARTER COUNTY	0.0086191907%
Oklahoma	CHEROKEE COUNTY	0.0008519546%
Oklahoma	CHOCTAW COUNTY	0.0037767547%
Oklahoma	CIMARRON COUNTY	0.0006101181%
Oklahoma	CLEVELAND COUNTY	0.0039608812%
Oklahoma	COAL COUNTY	0.0015123671%
Oklahoma	Collinsville city	0.0021398821%
Oklahoma	COMANCHE COUNTY	0.0352972040%
Oklahoma	CRAIG COUNTY	0.0018468884%

Oklahoma	CREEK COUNTY	0.0141965576%
Oklahoma	CUSTER COUNTY	0.0034119816%
Oklahoma	DELAWARE COUNTY	0.0036226879%
Oklahoma	DEWEY COUNTY	0.0002150960%
Oklahoma	Edmond city	0.0249358592%
Oklahoma	El Reno city	0.0035042616%
Oklahoma	Elk City city	0.0061205001%
Oklahoma	Enid city	0.0126119990%
Oklahoma	Fort Cobb town	0.0000269257%
Oklahoma	GARFIELD COUNTY	0.0039719231%
Oklahoma	GARVIN COUNTY	0.0015505142%
Oklahoma	GRADY COUNTY	0.0167222545%
Oklahoma	GREER COUNTY	0.0006347715%
Oklahoma	Guthrie city	0.0031669252%
Oklahoma	HARMON COUNTY	0.0004381317%
Oklahoma	HARPER COUNTY	0.0006769466%
Oklahoma	HASKELL COUNTY	0.0023861069%
Oklahoma	HUGHES COUNTY	0.0017621793%
Oklahoma	JACKSON COUNTY	0.0081648694%
Oklahoma	JEFFERSON COUNTY	0.0029511101%
Oklahoma	Jenks city	0.0030815586%
Oklahoma	JOHNSTON COUNTY	0.0029689505%
Oklahoma	KAY COUNTY	0.0051816457%
Oklahoma	KIOWA COUNTY	0.0018184439%
Oklahoma	LATIMER COUNTY	0.0050500443%
Oklahoma	Lawton city	0.0056516772%
Oklahoma	LE FLORE COUNTY	0.0140428610%
Oklahoma	LINCOLN COUNTY	0.0038331256%
Oklahoma	LOGAN COUNTY	0.0080800841%
Oklahoma	LOVE COUNTY	0.0015895369%
Oklahoma	MAJOR COUNTY	0.0001921537%
Oklahoma	MAYES COUNTY	0.0097957273%
Oklahoma	MCCLAIN COUNTY	0.0040755550%
Oklahoma	MCCURTAIN COUNTY	0.0073264774%
Oklahoma	Midwest City city	0.0233083862%
Oklahoma	Moore city	0.0043226857%
Oklahoma	Muskogee city	0.0427190289%
Oklahoma	MUSKOGEE COUNTY	0.0021963261%
Oklahoma	Mustang city	0.0028235870%
Oklahoma	NOBLE COUNTY	0.0003913889%
Oklahoma	Norman city	0.0753906837%
Oklahoma	NOWATA COUNTY	0.0009697737%
Oklahoma	OKFUSKEE COUNTY	0.0021521916%
Oklahoma	Oklahoma City city	0.2448029611%
Oklahoma	OKLAHOMA COUNTY	0.0488835257%
Oklahoma	OKMULGEE COUNTY	0.0033246010%
Oklahoma	OSAGE COUNTY	0.0049034291%

Oklahoma	OTTAWA COUNTY	0.0029625640%
Oklahoma	Owasso city	0.0127209379%
Oklahoma	PAWNEE COUNTY	0.0042655153%
Oklahoma	PAYNE COUNTY	0.0059419103%
Oklahoma	PITTSBURG COUNTY	0.0017175811%
Oklahoma	Ponca City city	0.0074105103%
Oklahoma	PONTOTOC COUNTY	0.0049901091%
Oklahoma	POTTAWATOMIE COUNTY	0.0102240618%
Oklahoma	ROGER MILLS COUNTY	0.0007119283%
Oklahoma	ROGERS COUNTY	0.0149830920%
Oklahoma	Seminole city	0.0037783295%
Oklahoma	SEMINOLE COUNTY	0.0047656508%
Oklahoma	SEQUOYAH COUNTY	0.0207445925%
Oklahoma	Shawnee city	0.0232278214%
Oklahoma	STEPHENS COUNTY	0.0088097310%
Oklahoma	Stillwater city	0.0144032716%
Oklahoma	TEXAS COUNTY	0.0062041124%
Oklahoma	TILLMAN COUNTY	0.0015381703%
Oklahoma	Tulsa city	0.2021684647%
Oklahoma	TULSA COUNTY	0.0881253194%
Oklahoma	WAGONER COUNTY	0.0085559223%
Oklahoma	WASHINGTON COUNTY	0.0056362355%
Oklahoma	WOODS COUNTY	0.0006274159%
Oklahoma	WOODWARD COUNTY	0.0028989797%
Oklahoma	Yukon city	0.0052940672%
Oregon	Albany city	0.0175780787%
Oregon	Beaverton city	0.0147460893%
Oregon	Bend city	0.0143418766%
Oregon	BENTON COUNTY	0.0149267139%
Oregon	CLACKAMAS COUNTY	0.1166718999%
Oregon	CLATSOP COUNTY	0.0118381929%
Oregon	COLUMBIA COUNTY	0.0113045276%
Oregon	COOS COUNTY	0.0182183310%
Oregon	Corvallis city	0.0100746206%
Oregon	CURRY COUNTY	0.0079629003%
Oregon	DESCHUTES COUNTY	0.0341749384%
Oregon	DOUGLAS COUNTY	0.0344796516%
Oregon	Eugene city	0.0419328988%
Oregon	Grants Pass city	0.0125028259%
Oregon	Gresham city	0.0149317758%
Oregon	Hillsboro city	0.0229073477%
Oregon	JACKSON COUNTY	0.0582333021%
Oregon	JOSEPHINE COUNTY	0.0247987246%
Oregon	Keizer city	0.0029106782%
Oregon	KLAMATH COUNTY	0.0183129541%
Oregon	Lake Oswego city	0.0105309124%
Oregon	LANE COUNTY	0.0924327426%

Oregon	LINCOLN COUNTY	0.0189658189%
Oregon	LINN COUNTY	0.0255281567%
Oregon	MALHEUR COUNTY	0.0067068046%
Oregon	MARION COUNTY	0.0601327389%
Oregon	McMinnville city	0.0072952183%
Oregon	Medford city	0.0236017570%
Oregon	MULTNOMAH COUNTY	0.2113091854%
Oregon	Oregon City city	0.0041992682%
Oregon	POLK COUNTY	0.0106552417%
Oregon	Portland city	0.1256522679%
Oregon	Redmond city	0.0023544581%
Oregon	Salem city	0.0462265406%
Oregon	Springfield city	0.0177190345%
Oregon	Tigard city	0.0076692489%
Oregon	UMATILLA COUNTY	0.0122833770%
Oregon	WASHINGTON COUNTY	0.1087808605%
Oregon	YAMHILL COUNTY	0.0203492214%
Pennsylvania	ABINGTON TOWNSHIP	0.0087710959%
Pennsylvania	ADAMS COUNTY	0.0228432371%
Pennsylvania	Aliquippa city	0.0006442087%
Pennsylvania	ALLEGHENY COUNTY	0.4292026219%
Pennsylvania	Allegheny County (District Attorney)	0.0429202622%
Pennsylvania	Allentown city	0.0159128597%
Pennsylvania	Altoona city	0.0067695384%
Pennsylvania	ARMSTRONG COUNTY	0.0306042780%
Pennsylvania	BEAVER COUNTY	0.0633630825%
Pennsylvania	Beaver County (District Attorney)	0.0063363083%
Pennsylvania	BEDFORD COUNTY	0.0134398592%
Pennsylvania	BENSALEM TOWNSHIP	0.0155347718%
Pennsylvania	BERKS COUNTY	0.0810179050%
Pennsylvania	Berks County (District Attorney)	0.0081017905%
Pennsylvania	Bethel Park municipality	0.0026500993%
Pennsylvania	Bethlehem city	0.0074360022%
Pennsylvania	BLAIR COUNTY	0.0435841647%
Pennsylvania	BRADFORD COUNTY	0.0163505194%
Pennsylvania	BRISTOL TOWNSHIP	0.0083469203%
Pennsylvania	BUCKS COUNTY	0.1846677718%
Pennsylvania	Bucks County (District Attorney)	0.0184667771%
Pennsylvania	BUTLER COUNTY	0.0601948059%
Pennsylvania	Butler County (District Attorney)	0.0060194806%
Pennsylvania	CAMBRIA COUNTY	0.1116023780%
Pennsylvania	CARBON COUNTY	0.0213788634%
Pennsylvania	CENTRE COUNTY	0.0274994609%
Pennsylvania	CHELTENHAM TOWNSHIP	0.0054406582%
Pennsylvania	Chester city	0.0095745610%
Pennsylvania	CHESTER COUNTY	0.1045553157%
Pennsylvania	Chester County (District Attorney)	0.0104555315%

Pennsylvania	CLARION COUNTY	0.0095796154%
Pennsylvania	CLEARFIELD COUNTY	0.0197803763%
Pennsylvania	Clearfield County (District Attorney)	0.0019780377%
Pennsylvania	CLINTON COUNTY	0.0100620877%
Pennsylvania	Coatesville city	0.0020089424%
Pennsylvania	COLUMBIA COUNTY	0.0142928667%
Pennsylvania	CRANBERRY TOWNSHIP (BUTLER)	0.0031796435%
Pennsylvania	CRAWFORD COUNTY	0.0317332594%
Pennsylvania	CUMBERLAND COUNTY	0.0588881131%
Pennsylvania	DAUPHIN COUNTY	0.0666964816%
Pennsylvania	Dauphin County (District Attorney)	0.0066696482%
Pennsylvania	DELAWARE COUNTY	0.2065103930%
Pennsylvania	Delaware County (District Attorney)	0.0206510393%
Pennsylvania	Edwardsville borough	0.0009693958%
Pennsylvania	Erie city	0.0092951130%
Pennsylvania	ERIE COUNTY	0.0818307055%
Pennsylvania	Erie County (District Attorney)	0.0081830706%
Pennsylvania	Exeter borough	0.0004169511%
Pennsylvania	FAIRVIEW TOWNSHIP (LUZERNE)	0.0003093966%
Pennsylvania	FALLS TOWNSHIP (BUCKS)	0.0055953330%
Pennsylvania	FAYETTE COUNTY	0.0698054641%
Pennsylvania	Forty Fort borough	0.0005349835%
Pennsylvania	FRANKLIN COUNTY	0.0334897568%
Pennsylvania	GREENE COUNTY	0.0148863254%
Pennsylvania	HAMPDEN TOWNSHIP	0.0017601079%
Pennsylvania	HANOVER TOWNSHIP (LUZERNE)	0.0012536484%
Pennsylvania	Harrisburg city	0.0065728135%
Pennsylvania	HAVERFORD TOWNSHIP	0.0072067976%
Pennsylvania	Hazleton city	0.0046723736%
Pennsylvania	HEMPFIELD TOWNSHIP (WESTMORELAND)	0.0006132986%
Pennsylvania	HUNTINGDON COUNTY	0.0092282360%
Pennsylvania	INDIANA COUNTY	0.0333126497%
Pennsylvania	JEFFERSON COUNTY	0.0130118234%
Pennsylvania	Kingston borough	0.0029584717%
Pennsylvania	LACKAWANNA COUNTY	0.0701247933%
Pennsylvania	Lancaster city	0.0107860217%
Pennsylvania	LANCASTER COUNTY	0.1023540897%
Pennsylvania	LAWRENCE COUNTY	0.0438066164%
Pennsylvania	Lawrence County (District Attorney)	0.0043806616%
Pennsylvania	LEBANON COUNTY	0.0315668461%
Pennsylvania	LEHIGH COUNTY	0.0814239814%
Pennsylvania	Lehigh County (District Attorney)	0.0081423981%
Pennsylvania	Lock Haven city	0.0016114657%
Pennsylvania	LOWER MACUNGIE TOWNSHIP	0.0002417307%
Pennsylvania	LOWER MAKEFIELD TOWNSHIP	0.0025505605%
Pennsylvania	LOWER MERION TOWNSHIP	0.0123419857%
Pennsylvania	LOWER PAXTON TOWNSHIP	0.0013426404%

Pennsylvania	LOWER SOUTHAMPTON TOWNSHIP	0.0034807529%
Pennsylvania	LUZERNE COUNTY	0.0819362431%
Pennsylvania	LYCOMING COUNTY	0.0234877583%
Pennsylvania	MAHONING TOWNSHIP (LAWRENCE)	0.0001779731%
Pennsylvania	MANHEIM TOWNSHIP (LANCASTER)	0.0034937954%
Pennsylvania	MCKEAN COUNTY	0.0107854004%
Pennsylvania	MERCER COUNTY	0.0315751321%
Pennsylvania	MIDDLETOWN TOWNSHIP (BUCKS)	0.0062733555%
Pennsylvania	MIFFLIN COUNTY	0.0098080080%
Pennsylvania	MILLCREEK TOWNSHIP (ERIE)	0.0030689394%
Pennsylvania	MONROE COUNTY	0.0472636029%
Pennsylvania	MONTGOMERY COUNTY	0.1992579203%
Pennsylvania	Morrisville borough	0.0010334910%
Pennsylvania	MOUNT LEBANON TOWNSHIP	0.0046981931%
Pennsylvania	Nanticoke city	0.0036883117%
Pennsylvania	New Castle city	0.0077173415%
Pennsylvania	NEWTOWN TOWNSHIP (BUCKS)	0.0028670381%
Pennsylvania	Norristown borough	0.0046550537%
Pennsylvania	NORTH HUNTINGDON TOWNSHIP	0.0031716289%
Pennsylvania	NORTHAMPTON COUNTY	0.0673423647%
Pennsylvania	Northampton County (District Attorney)	0.0067342365%
Pennsylvania	NORTHAMPTON TOWNSHIP (BUCKS)	0.0037040599%
Pennsylvania	NORTHUMBERLAND COUNTY	0.0275053597%
Pennsylvania	PENN HILLS TOWNSHIP	0.0040166942%
Pennsylvania	PERRY COUNTY	0.0130040391%
Pennsylvania	Philadelphia city	0.7879887961%
Pennsylvania	Philadelphia City and County (District Attorney)	0.0787988796%
Pennsylvania	PIKE COUNTY	0.0191249394%
Pennsylvania	Pittsburgh city	0.0951339276%
Pennsylvania	PLAINS TOWNSHIP	0.0017851397%
Pennsylvania	RADNOR TOWNSHIP	0.0032490718%
Pennsylvania	Reading city	0.0158735080%
Pennsylvania	RIDLEY TOWNSHIP	0.0018425002%
Pennsylvania	ROSS TOWNSHIP (ALLEGHENY)	0.0026552923%
Pennsylvania	SCHUYLKILL COUNTY	0.0474056719%
Pennsylvania	Scranton city	0.0222775583%
Pennsylvania	SNYDER COUNTY	0.0062484937%
Pennsylvania	SOMERSET COUNTY	0.0220569968%
Pennsylvania	State College borough	0.0043498839%
Pennsylvania	Sugar Notch borough	0.0000565716%
Pennsylvania	SUSQUEHANNA COUNTY	0.0128109510%
Pennsylvania	TIOGA COUNTY	0.0109219301%
Pennsylvania	UNION COUNTY	0.0076918803%
Pennsylvania	UNION TOWNSHIP (LAWRENCE)	0.0005010336%
Pennsylvania	UPPER DARBY TOWNSHIP	0.0133295687%
Pennsylvania	UPPER MERION TOWNSHIP	0.0056348163%
Pennsylvania	VENANGO COUNTY	0.0169540132%

Pennsylvania	Wampum borough	0.0000677070%
Pennsylvania	WARMINSTER TOWNSHIP	0.0039901557%
Pennsylvania	WARREN COUNTY	0.0070600795%
Pennsylvania	WARRINGTON TOWNSHIP (BUCKS)	0.0021905345%
Pennsylvania	WASHINGTON COUNTY	0.0731185564%
Pennsylvania	WAYNE COUNTY	0.0200238911%
Pennsylvania	WEST NORRITON TOWNSHIP	0.0017171830%
Pennsylvania	West Pittston borough	0.0004637457%
Pennsylvania	WESTMORELAND COUNTY	0.1536107893%
Pennsylvania	Westmoreland County (District Attorney)	0.0153610789%
Pennsylvania	WILKES BARRE TOWNSHIP	0.0011069822%
Pennsylvania	Wilkes-Barre city	0.0151380695%
Pennsylvania	WRIGHT TOWNSHIP	0.0005119360%
Pennsylvania	Wyoming borough	0.0003631745%
Pennsylvania	WYOMING COUNTY	0.0092002994%
Pennsylvania	Wyoming County (District Attorney)	0.0009200300%
Pennsylvania	York city	0.0071236151%
Pennsylvania	YORK COUNTY	0.1053378129%
Puerto Rico	ADJUNTAS	0.0035331568%
Puerto Rico	AGUADA	0.0073048947%
Puerto Rico	AGUADILLA	0.0127744805%
Puerto Rico	AIBONITO	0.0062934209%
Puerto Rico	ANASCO	0.0039930945%
Puerto Rico	ARECIBO	0.0103381215%
Puerto Rico	ARROYO	0.0162819888%
Puerto Rico	BARCELONETA	0.0045611360%
Puerto Rico	BARRANQUITAS	0.0056669422%
Puerto Rico	BAYAMON	0.0452924726%
Puerto Rico	CABO ROJO	0.0091489249%
Puerto Rico	CAGUAS	0.0372571144%
Puerto Rico	CAMUY	0.0061352465%
Puerto Rico	CANOVANAS	0.0084775781%
Puerto Rico	CAROLINA	0.0341798456%
Puerto Rico	CATANO	0.0060187663%
Puerto Rico	CAYEY	0.0107505780%
Puerto Rico	CEIBA	0.0022903749%
Puerto Rico	CIDRA	0.0092285034%
Puerto Rico	COAMO	0.0078838049%
Puerto Rico	COMERIO	0.0041658485%
Puerto Rico	COROZAL	0.0067959978%
Puerto Rico	DORADO	0.0070930677%
Puerto Rico	FAJARDO	0.0087788223%
Puerto Rico	GUANICA	0.0033759333%
Puerto Rico	GUAYAMA	0.0105107289%
Puerto Rico	GUAYANILLA	0.0038639168%
Puerto Rico	GUAYNABO	0.0183328296%
Puerto Rico	GURABO	0.0078011536%

Puerto Rico	HATILLO	0.0083637269%
Puerto Rico	HORMIGUEROS	0.0031334989%
Puerto Rico	HUMACAO	0.0148882023%
Puerto Rico	ISABELA	0.0079566098%
Puerto Rico	JAYUYA	0.0029709540%
Puerto Rico	JUANA DIAZ	0.0135837340%
Puerto Rico	JUNCOS	0.0075460632%
Puerto Rico	LARES	0.0054178727%
Puerto Rico	LAS MARIAS	0.0018071819%
Puerto Rico	LAS PIEDRAS	0.0066735244%
Puerto Rico	LOIZA	0.0063027603%
Puerto Rico	MANATI	0.0109574539%
Puerto Rico	MARICAO	0.0010370609%
Puerto Rico	MAYAGUEZ	0.0216523624%
Puerto Rico	MOCA	0.0074325766%
Puerto Rico	MOROVIS	0.0060711252%
Puerto Rico	OROCOVIS	0.0041190230%
Puerto Rico	PENUELAS	0.0045723336%
Puerto Rico	PONCE	0.0409282433%
Puerto Rico	QUEBRADILLAS	0.0048122837%
Puerto Rico	RINCON	0.0028522567%
Puerto Rico	RIO GRANDE	0.0102750780%
Puerto Rico	SABANA GRANDE	0.0044476770%
Puerto Rico	SALINAS	0.0063802961%
Puerto Rico	SAN GERMAN	0.0078394718%
Puerto Rico	SAN JUAN	0.1091178058%
Puerto Rico	SAN LORENZO	0.0081618296%
Puerto Rico	SAN SEBASTIAN	0.0072920704%
Puerto Rico	SANTA ISABEL	0.0041197620%
Puerto Rico	TOA ALTA	0.0138788385%
Puerto Rico	TOA BAJA	0.0172242734%
Puerto Rico	TRUJILLO ALTO	0.0151309935%
Puerto Rico	VEGA ALTA	0.0073837025%
Puerto Rico	VEGA BAJA	0.0133519524%
Puerto Rico	ISLA DE VIEQUES	0.0015650486%
Puerto Rico	VILLALBA	0.0044094559%
Puerto Rico	YABUCOA	0.0069920447%
Puerto Rico	YAUCO	0.0090004087%
Rhode Island	BARRINGTON TOWN	0.0114360124%
Rhode Island	BRISTOL TOWN	0.0053807012%
Rhode Island	BURRILLVILLE TOWN	0.0065989396%
Rhode Island	Central Falls city	0.0045482365%
Rhode Island	CHARLESTOWN TOWN	0.0029274810%
Rhode Island	COVENTRY TOWN	0.0178432113%
Rhode Island	Cranston city	0.0392144578%
Rhode Island	CUMBERLAND TOWN	0.0123018796%
Rhode Island	EAST GREENWICH TOWN	0.0086850359%

Rhode Island	East Providence city	0.0215030420%
Rhode Island	FOSTER TOWN	0.0012375571%
Rhode Island	GLOCESTER TOWN	0.0042304643%
Rhode Island	HOPKINTON TOWN	0.0035291734%
Rhode Island	JAMESTOWN TOWN	0.0020983573%
Rhode Island	JOHNSTON TOWN	0.0153630202%
Rhode Island	MIDDLETOWN TOWN	0.0064027438%
Rhode Island	NARRAGANSETT TOWN	0.0063444136%
Rhode Island	Newport city	0.0116044547%
Rhode Island	NORTH KINGSTOWN TOWN	0.0131762271%
Rhode Island	NORTH PROVIDENCE TOWN	0.0125824161%
Rhode Island	Pawtucket city	0.0296594569%
Rhode Island	PORTSMOUTH TOWN	0.0063679341%
Rhode Island	Providence city	0.1068287858%
Rhode Island	RICHMOND TOWN	0.0004071073%
Rhode Island	SCITUATE TOWN	0.0050956626%
Rhode Island	SMITHFIELD TOWN	0.0088128190%
Rhode Island	SOUTH KINGSTOWN TOWN	0.0115763284%
Rhode Island	WARREN TOWN	0.0006931632%
Rhode Island	Warwick city	0.0494313452%
Rhode Island	WEST GREENWICH TOWN	0.0035325187%
Rhode Island	WEST WARWICK TOWN	0.0150354896%
Rhode Island	WESTERLY TOWN	0.0100116235%
Rhode Island	Woonsocket city	0.0192622616%
South Carolina	ABBEVILLE COUNTY	0.0040863353%
South Carolina	Aiken city	0.0134340132%
South Carolina	AIKEN COUNTY	0.0416590259%
South Carolina	ALLENDALE COUNTY	0.0013566161%
South Carolina	ANDERSON COUNTY	0.0500432034%
South Carolina	BAMBERG COUNTY	0.0023874279%
South Carolina	BARNWELL COUNTY	0.0053416201%
South Carolina	BEAUFORT COUNTY	0.0400232509%
South Carolina	BERKELEY COUNTY	0.0349146396%
South Carolina	CALHOUN COUNTY	0.0027912518%
South Carolina	Charleston city	0.0394283688%
South Carolina	CHARLESTON COUNTY	0.0596294645%
South Carolina	CHEROKEE COUNTY	0.0158837876%
South Carolina	Chester city	0.0022274079%
South Carolina	CHESTER COUNTY	0.0063188578%
South Carolina	CHESTERFIELD COUNTY	0.0107008861%
South Carolina	CLARENDON COUNTY	0.0079139515%
South Carolina	COLLETON COUNTY	0.0118085308%
South Carolina	Columbia city	0.0409944426%
South Carolina	DARLINGTON COUNTY	0.0183750263%
South Carolina	DILLON COUNTY	0.0082235462%
South Carolina	DORCHESTER COUNTY	0.0263051255%
South Carolina	EDGEFIELD COUNTY	0.0050689081%

South Carolina	FAIRFIELD COUNTY	0.0053358722%
South Carolina	Florence city	0.0172515189%
South Carolina	FLORENCE COUNTY	0.0339305155%
South Carolina	Georgetown city	0.0045012421%
South Carolina	GEORGETOWN COUNTY	0.0198039157%
South Carolina	Goose Creek city	0.0093814540%
South Carolina	Greenville city	0.0389164244%
South Carolina	GREENVILLE COUNTY	0.1208535071%
South Carolina	GREENWOOD COUNTY	0.0228902421%
South Carolina	Greer city	0.0095819676%
South Carolina	HAMPTON COUNTY	0.0042922015%
South Carolina	Hilton Head Island town	0.0039830195%
South Carolina	HORRY COUNTY	0.0860864416%
South Carolina	JASPER COUNTY	0.0053955378%
South Carolina	KERSHAW COUNTY	0.0178454726%
South Carolina	Kershaw County Hospital Board	0.0017845473%
South Carolina	Kershaw County School Board	0.0017845473%
South Carolina	LANCASTER COUNTY	0.0206549991%
South Carolina	LAURENS COUNTY	0.0168449188%
South Carolina	LEE COUNTY	0.0031626628%
South Carolina	LEXINGTON COUNTY	0.0724093575%
South Carolina	MARION COUNTY	0.0075835143%
South Carolina	MARLBORO COUNTY	0.0058050215%
South Carolina	MCCORMICK COUNTY	0.0020366743%
South Carolina	Mount Pleasant town	0.0098566067%
South Carolina	Myrtle Beach city	0.0326820656%
South Carolina	NEWBERRY COUNTY	0.0095893562%
South Carolina	North Charleston city	0.0304245436%
South Carolina	OCONEE COUNTY	0.0340538789%
South Carolina	Orangeburg city	0.0008037419%
South Carolina	ORANGEBURG COUNTY	0.0244621769%
South Carolina	PICKENS COUNTY	0.0412789000%
South Carolina	RICHLAND COUNTY	0.0664999980%
South Carolina	Rock Hill city	0.0224871953%
South Carolina	SALUDA COUNTY	0.0036277563%
South Carolina	Spartanburg city	0.0203794361%
South Carolina	SPARTANBURG COUNTY	0.1013026273%
South Carolina	Summerville town	0.0110481643%
South Carolina	Sumter city	0.0092393106%
South Carolina	SUMTER COUNTY	0.0161923542%
South Carolina	UNION COUNTY	0.0075012436%
South Carolina	WILLIAMSBURG COUNTY	0.0067966487%
South Carolina	YORK COUNTY	0.0401437617%
South Dakota	BROOKINGS COUNTY	0.0005805756%
South Dakota	BROWN COUNTY	0.0036604310%
South Dakota	LINCOLN COUNTY	0.0018606657%
South Dakota	MINNEHAHA COUNTY	0.0259510276%

South Dakota	PENNINGTON COUNTY	0.0174851785%
South Dakota	Rapid City city	0.0153367043%
South Dakota	Sioux Falls city	0.0478318383%
Tennessee	Alexandria town	0.0000835477%
Tennessee	Algood city	0.0000979986%
Tennessee	ANDERSON COUNTY	0.0306280850%
Tennessee	Ardmore city	0.0000801123%
Tennessee	Arlington town	0.0001094480%
Tennessee	Auburntown town	0.0000059384%
Tennessee	Bartlett city	0.0021866704%
Tennessee	Baxter town	0.0000148822%
Tennessee	BEDFORD COUNTY	0.0157822510%
Tennessee	Bell Buckle town	0.0000078647%
Tennessee	BLEDSON COUNTY	0.0041242355%
Tennessee	BLOUNT COUNTY	0.0526267612%
Tennessee	BRADLEY COUNTY	0.0311745501%
Tennessee	Brentwood city	0.0014313436%
Tennessee	Byrdstown town	0.0000342036%
Tennessee	CAMPBELL COUNTY	0.0436048552%
Tennessee	CANNON COUNTY	0.0093289419%
Tennessee	CARTER COUNTY	0.0172919320%
Tennessee	Celina city	0.0008315349%
Tennessee	Centertown town	0.0000039556%
Tennessee	Centerville town	0.0003478095%
Tennessee	Chapel Hill town	0.0001305053%
Tennessee	Chattanooga city	0.0149095213%
Tennessee	CHEATHAM COUNTY	0.0231515676%
Tennessee	CLAIBORNE COUNTY	0.0351231914%
Tennessee	Clarksville city	0.0068746808%
Tennessee	CLAY COUNTY	0.0089306065%
Tennessee	Cleveland city	0.0165558815%
Tennessee	Clifton city	0.0000671289%
Tennessee	COCKE COUNTY	0.0212038316%
Tennessee	COFFEE COUNTY	0.0130098758%
Tennessee	Collierville town	0.0018478886%
Tennessee	Collinwood city	0.0000646348%
Tennessee	Columbia city	0.0011699995%
Tennessee	Cookeville city	0.0251546223%
Tennessee	Cornersville town	0.0000764086%
Tennessee	Crab Orchard city	0.0000007232%
Tennessee	CROCKETT COUNTY	0.0024868015%
Tennessee	Crossville city	0.0018543773%
Tennessee	CUMBERLAND COUNTY	0.0244386115%
Tennessee	Dandridge town	0.0003265202%
Tennessee	DE KALB COUNTY	0.0126987166%
Tennessee	DECATUR COUNTY	0.0105549105%
Tennessee	Decatur town	0.0001514511%

Tennessee	DICKSON COUNTY	0.0226502490%
Tennessee	Dowelltown town	0.0000222531%
Tennessee	Doyle town	0.0000036460%
Tennessee	DYER COUNTY	0.0058427456%
Tennessee	Eagleville city	0.0000306229%
Tennessee	Elkton city	0.0000145250%
Tennessee	Ethridge town	0.0000175517%
Tennessee	FAYETTE COUNTY	0.0088901511%
Tennessee	Fayetteville city	0.0019372744%
Tennessee	FENTRESS COUNTY	0.0162511670%
Tennessee	Franklin city	0.0032624876%
Tennessee	FRANKLIN COUNTY	0.0168621365%
Tennessee	Gallatin city	0.0022750221%
Tennessee	Gatlinburg city	0.0015199734%
Tennessee	Germantown city	0.0020577844%
Tennessee	GIBSON COUNTY	0.0039641589%
Tennessee	GILES COUNTY	0.0119735477%
Tennessee	GRAINGER COUNTY	0.0136008648%
Tennessee	GREENE COUNTY	0.0245259305%
Tennessee	GRUNDY COUNTY	0.0111910672%
Tennessee	HAMBLEN COUNTY	0.0676882462%
Tennessee	Hamblen County (Board of Education)	0.0067688246%
Tennessee	HAMILTON COUNTY	0.1238240809%
Tennessee	HANCOCK COUNTY	0.0062291668%
Tennessee	Hancock County (Board of Education)	0.0006229167%
Tennessee	HAWKINS COUNTY	0.0293639596%
Tennessee	HAYWOOD COUNTY	0.0028685075%
Tennessee	HENDERSON COUNTY	0.0074306551%
Tennessee	Hendersonville city	0.0034044158%
Tennessee	HENRY COUNTY	0.0192467143%
Tennessee	Jackson city	0.0012911511%
Tennessee	JEFFERSON COUNTY	0.0255241258%
Tennessee	Johnson City city	0.0319752416%
Tennessee	JOHNSON COUNTY	0.0066918737%
Tennessee	Kingsport city	0.0295456953%
Tennessee	KNOX COUNTY	0.2742956616%
Tennessee	Knoxville city	0.0461476270%
Tennessee	La Vergne city	0.0015532885%
Tennessee	LAUDERDALE COUNTY	0.0079420694%
Tennessee	LAWRENCE COUNTY	0.0193413779%
Tennessee	Lawrenceburg city	0.0013933384%
Tennessee	Lebanon city	0.0033231542%
Tennessee	Lewisburg city	0.0011867692%
Tennessee	Lexington city	0.0023851330%
Tennessee	Liberty town	0.0000109179%
Tennessee	LINCOLN COUNTY	0.0102043549%
Tennessee	Livingston town	0.0005946686%

Tennessee	Loretto city	0.0001434911%
Tennessee	LOUDON COUNTY	0.0176483569%
Tennessee	Lynchburg, Moore County metropolitan government	0.0017333434%
Tennessee	Lynnville town	0.0000115107%
Tennessee	MADISON COUNTY	0.0266344826%
Tennessee	MARION COUNTY	0.0101939522%
Tennessee	MARSHALL COUNTY	0.0148271342%
Tennessee	Maryville city	0.0096495752%
Tennessee	MAURY COUNTY	0.0320988799%
Tennessee	MCMINN COUNTY	0.0190150106%
Tennessee	McMinnville city	0.0010639857%
Tennessee	MEIGS COUNTY	0.0060355119%
Tennessee	Memphis city	0.1469007827%
Tennessee	Millington city	0.0006351452%
Tennessee	Minor Hill city	0.0000260357%
Tennessee	MONROE COUNTY	0.0177117997%
Tennessee	Monterey town	0.0000896213%
Tennessee	MONTGOMERY COUNTY	0.0501606110%
Tennessee	MORGAN COUNTY	0.0151244992%
Tennessee	Morrison town	0.0000129821%
Tennessee	Morristown city	0.0117314863%
Tennessee	Mount Juliet city	0.0017289028%
Tennessee	Mount Pleasant city	0.0001448009%
Tennessee	Murfreesboro city	0.0218006560%
Tennessee	Nashville-Davidson metropolitan government	0.2677780361%
Tennessee	Normandy town	0.0000023864%
Tennessee	OBION COUNTY	0.0063676834%
Tennessee	OVERTON COUNTY	0.0157528564%
Tennessee	Petersburg town	0.0000174289%
Tennessee	PICKETT COUNTY	0.0043690968%
Tennessee	Pigeon Forge city	0.0026259460%
Tennessee	Pleasant Hill town	0.0000005351%
Tennessee	POLK COUNTY	0.0093445196%
Tennessee	Pulaski city	0.0016798395%
Tennessee	PUTNAM COUNTY	0.0115632053%
Tennessee	RHEA COUNTY	0.0140479538%
Tennessee	Ripley city	0.0005709705%
Tennessee	ROANE COUNTY	0.0459311663%
Tennessee	ROBERTSON COUNTY	0.0252786329%
Tennessee	RUTHERFORD COUNTY	0.0770635228%
Tennessee	Rutledge town	0.0001111889%
Tennessee	SCOTT COUNTY	0.0149754169%
Tennessee	SEQUATCHIE COUNTY	0.0069791380%
Tennessee	SEVIER COUNTY	0.0405534664%
Tennessee	SHELBY COUNTY	0.1055241963%
Tennessee	Shelbyville city	0.0014446992%
Tennessee	SMITH COUNTY	0.0163182746%

Tennessee	Smithville city	0.0005891038%
Tennessee	Smyrna town	0.0039350513%
Tennessee	Sparta city	0.0005044030%
Tennessee	Spencer town	0.0000231768%
Tennessee	Spring Hill city	0.0007321175%
Tennessee	St. Joseph city	0.0000347952%
Tennessee	SULLIVAN COUNTY	0.0433760554%
Tennessee	SUMNER COUNTY	0.0506047309%
Tennessee	TIPTON COUNTY	0.0175969010%
Tennessee	UNION COUNTY	0.0165521868%
Tennessee	VAN BUREN COUNTY	0.0014110519%
Tennessee	Viola town	0.0000018174%
Tennessee	WARREN COUNTY	0.0160353430%
Tennessee	Wartrace town	0.0000112362%
Tennessee	WASHINGTON COUNTY	0.0323642860%
Tennessee	WAYNE COUNTY	0.0067278407%
Tennessee	Waynesboro city	0.0001105647%
Tennessee	WEAKLEY COUNTY	0.0109104280%
Tennessee	WHITE COUNTY	0.0119505665%
Tennessee	WILLIAMSON COUNTY	0.0501251854%
Tennessee	WILSON COUNTY	0.0418389361%
Tennessee	Woodbury town	0.0002594803%
Texas	Abilene city	0.0273647042%
Texas	Allen city	0.0149685994%
Texas	Amarillo city	0.0496344612%
Texas	ANDERSON COUNTY	0.0118115698%
Texas	ANGELINA COUNTY	0.0106971873%
Texas	Arlington city	0.0359225109%
Texas	ATASCOSA COUNTY	0.0089900743%
Texas	Austin city	0.1891717640%
Texas	AUSTIN COUNTY	0.0042849865%
Texas	BAILEY COUNTY	0.0011890499%
Texas	BASTROP COUNTY	0.0183405474%
Texas	Baytown city	0.0099058518%
Texas	Beaumont city	0.0300229288%
Texas	Bedford city	0.0046045868%
Texas	BEE COUNTY	0.0054199721%
Texas	BELL COUNTY	0.0317893468%
Texas	BEXAR COUNTY	0.3130456780%
Texas	Bexar County Hospital District d/b/a University Health System	0.0313045678%
Texas	BLANCO COUNTY	0.0025283994%
Texas	Bowie city	0.0037051049%
Texas	BOWIE COUNTY	0.0122046785%
Texas	BRAZORIA COUNTY	0.0460137633%
Texas	BRAZOS COUNTY	0.0196347615%
Texas	BROOKS COUNTY	0.0012650639%

Texas	BROWN COUNTY	0.0083396270%
Texas	Brownsville city	0.0205996672%
Texas	Bryan city	0.0141710819%
Texas	Burleson city	0.0073675426%
Texas	BURLESON COUNTY	0.0037521942%
Texas	Burleson County Hospital District	0.0003752194%
Texas	BURNET COUNTY	0.0100818883%
Texas	CALDWELL COUNTY	0.0046835613%
Texas	CALHOUN COUNTY	0.0060016474%
Texas	CAMERON COUNTY	0.0260260903%
Texas	CAMP COUNTY	0.0016909379%
Texas	Carrollton city	0.0159890704%
Texas	CASS COUNTY	0.0050729204%
Texas	CASTRO COUNTY	0.0009904389%
Texas	Cedar Hill city	0.0033845000%
Texas	Cedar Park city	0.0084820419%
Texas	CHAMBERS COUNTY	0.0066524368%
Texas	CHEROKEE COUNTY	0.0077125415%
Texas	CHILDRESS COUNTY	0.0022800193%
Texas	Cibolo city	0.0007193359%
Texas	CLAY COUNTY	0.0033316994%
Texas	Cleburne city	0.0110695822%
Texas	College Station city	0.0148167928%
Texas	COLLIN COUNTY	0.0601786177%
Texas	COLORADO COUNTY	0.0030619294%
Texas	COMAL COUNTY	0.0185927422%
Texas	Conroe city	0.0197870605%
Texas	COOKE COUNTY	0.0086498020%
Texas	Coppell city	0.0041969149%
Texas	Copperas Cove city	0.0080693983%
Texas	Corpus Christi city	0.0744657012%
Texas	CORYELL COUNTY	0.0074624192%
Texas	Dallas city	0.1452320840%
Texas	DALLAS COUNTY	0.4122975254%
Texas	Dallas County Hospital District d/b/a Parkland Health & Hospital System	0.0412297525%
Texas	Deer Park city	0.0022744346%
Texas	Del Rio city	0.0031095704%
Texas	DELTA COUNTY	0.0014039091%
Texas	Denton city	0.0241018934%
Texas	DENTON COUNTY	0.0595430540%
Texas	DeSoto city	0.0034960777%
Texas	DIMMIT COUNTY	0.0020612464%
Texas	Duncanville city	0.0028166028%
Texas	DUVAL COUNTY	0.0022417168%
Texas	Eagle Pass city	0.0029553690%
Texas	ECTOR COUNTY	0.0213197666%

Texas	Edinburg city	0.0055148625%
Texas	El Campo Memorial Hospital	0.0004334358%
Texas	El Paso city	0.0607266713%
Texas	EL PASO COUNTY	0.1285644386%
Texas	ELLIS COUNTY	0.0149842384%
Texas	ERATH COUNTY	0.0054274673%
Texas	Eules city	0.0045316381%
Texas	FALLS COUNTY	0.0024945365%
Texas	FANNIN COUNTY	0.0060854750%
Texas	Farmers Branch city	0.0045648523%
Texas	Flower Mound town	0.0113179424%
Texas	FORT BEND COUNTY	0.0663014658%
Texas	Fort Worth city	0.1036853240%
Texas	FRANKLIN COUNTY	0.0017076330%
Texas	FREESTONE COUNTY	0.0042990217%
Texas	Friendswood city	0.0059215772%
Texas	Frisco city	0.0199827447%
Texas	Galveston city	0.0203004721%
Texas	GALVESTON COUNTY	0.0467438318%
Texas	Garland city	0.0202917746%
Texas	Georgetown city	0.0103965069%
Texas	Grand Prairie city	0.0215931793%
Texas	Grapevine city	0.0063075090%
Texas	GRAYSON COUNTY	0.0230603429%
Texas	GREGG COUNTY	0.0115647798%
Texas	GUADALUPE COUNTY	0.0077138783%
Texas	Guadalupe Valley Hospital a/k/a Guadalupe Regional Medical Center	0.0027496644%
Texas	HALE COUNTY	0.0046188930%
Texas	Haltom City city	0.0035054358%
Texas	HARDIN COUNTY	0.0158287917%
Texas	Harker Heights city	0.0055533531%
Texas	Harlingen city	0.0080172482%
Texas	HARRIS COUNTY	0.6892339215%
Texas	Harris County Hospital District d/b/a Harris Health System	0.0689233921%
Texas	HARRISON COUNTY	0.0093465692%
Texas	HASKELL COUNTY	0.0012075209%
Texas	HAYS COUNTY	0.0254394413%
Texas	HENDERSON COUNTY	0.0146240513%
Texas	HIDALGO COUNTY	0.0571676971%
Texas	HILL COUNTY	0.0072895312%
Texas	HOOD COUNTY	0.0132406027%
Texas	HOPKINS COUNTY	0.0065581733%
Texas	Houston city	0.3226118329%
Texas	HOUSTON COUNTY	0.0042520591%
Texas	HOWARD COUNTY	0.0041107003%
Texas	HUNT COUNTY	0.0142711380%

Texas	Huntsville city	0.0046893084%
Texas	Hurst city	0.0048423192%
Texas	Irving city	0.0206583928%
Texas	Irving Independent School District	0.0020658393%
Texas	JASPER COUNTY	0.0103679105%
Texas	JEFFERSON COUNTY	0.0332583079%
Texas	JIM HOGG COUNTY	0.0008552483%
Texas	JIM WELLS COUNTY	0.0071296955%
Texas	JOHNSON COUNTY	0.0198262907%
Texas	JONES COUNTY	0.0017205825%
Texas	KAUFMAN COUNTY	0.0164132595%
Texas	Keller city	0.0038660422%
Texas	KENDALL COUNTY	0.0057733146%
Texas	KERR COUNTY	0.0096151427%
Texas	Killeen city	0.0261668618%
Texas	KINNEY COUNTY	0.0005383495%
Texas	KLEBERG COUNTY	0.0060911271%
Texas	Kyle city	0.0024904863%
Texas	La Porte city	0.0042153899%
Texas	LA SALLE COUNTY	0.0012213999%
Texas	LAMAR COUNTY	0.0065220598%
Texas	Lancaster city	0.0043773892%
Texas	Laredo city	0.0345188727%
Texas	League City city	0.0125855219%
Texas	Leander city	0.0040603123%
Texas	LEON COUNTY	0.0034268687%
Texas	Leon Valley city	0.0010390173%
Texas	Lewisville city	0.0200853974%
Texas	LIBERTY COUNTY	0.0219885602%
Texas	LIMESTONE COUNTY	0.0069690943%
Texas	Little Elm city	0.0036454736%
Texas	Longview city	0.0229195813%
Texas	Lubbock city	0.0164522207%
Texas	LUBBOCK COUNTY	0.0709654863%
Texas	Lufkin city	0.0130992519%
Texas	MADISON COUNTY	0.0030041610%
Texas	Mansfield city	0.0073576050%
Texas	MARION COUNTY	0.0025156615%
Texas	MATAGORDA COUNTY	0.0063144743%
Texas	MAVERICK COUNTY	0.0061169431%
Texas	McAllen city	0.0166253026%
Texas	McKinney city	0.0213965241%
Texas	MCLENNAN COUNTY	0.0292313778%
Texas	MCMULLEN COUNTY	0.0000822060%
Texas	MEDINA COUNTY	0.0024027607%
Texas	Mesquite city	0.0150017899%
Texas	Midland city	0.0256697260%

Texas	MIDLAND COUNTY	0.0137696396%
Texas	Midlothian city	0.0045517327%
Texas	MILAM COUNTY	0.0052423991%
Texas	Mission city	0.0056919748%
Texas	Missouri City city	0.0092430207%
Texas	MITCHELL COUNTY	0.0015363666%
Texas	MONTGOMERY COUNTY	0.1145201343%
Texas	MORRIS COUNTY	0.0024370607%
Texas	Nacogdoches city	0.0096383364%
Texas	NACOGDOCHES COUNTY	0.0092916564%
Texas	NAVARRO COUNTY	0.0059365400%
Texas	New Braunfels city	0.0145509503%
Texas	NEWTON COUNTY	0.0064067701%
Texas	NOLAN COUNTY	0.0022090800%
Texas	North Richland Hills city	0.0071482337%
Texas	NUECES COUNTY	0.0561944221%
Texas	Nueces County Hospital District	0.0056194422%
Texas	Ochiltree County Hospital District	0.0001010666%
Texas	Odessa city	0.0248666158%
Texas	ORANGE COUNTY	0.0300559690%
Texas	Palo Pinto County Hospital District a/k/a Palo Pinto General Hospital	0.0005468800%
Texas	PANOLA COUNTY	0.0044655676%
Texas	PARKER COUNTY	0.0219002731%
Texas	Pasadena city	0.0164195127%
Texas	Pearland city	0.0150435910%
Texas	Pflugerville city	0.0032887098%
Texas	Pharr city	0.0066022130%
Texas	Plano city	0.0548179447%
Texas	POLK COUNTY	0.0157659111%
Texas	Port Arthur city	0.0161737273%
Texas	POTTER COUNTY	0.0181864448%
Texas	RANDALL COUNTY	0.0144489543%
Texas	RED RIVER COUNTY	0.0016342532%
Texas	Richardson city	0.0124695934%
Texas	ROBERTS COUNTY	0.0000705261%
Texas	ROBERTSON COUNTY	0.0027087174%
Texas	Rockwall city	0.0061117083%
Texas	ROCKWALL COUNTY	0.0090261858%
Texas	Rosenberg city	0.0055705703%
Texas	Round Rock city	0.0218700885%
Texas	Rowlett city	0.0049584712%
Texas	RUSK COUNTY	0.0077441479%
Texas	San Angelo city	0.0244430023%
Texas	San Antonio city	0.1950261475%
Texas	San Juan city	0.0013158553%
Texas	San Marcos city	0.0156478448%

Texas	SAN PATRICIO COUNTY	0.0110013125%
Texas	SAN SABA COUNTY	0.0010306262%
Texas	Schertz city	0.0031094162%
Texas	SHACKELFORD COUNTY	0.0004053837%
Texas	SHELBY COUNTY	0.0048013191%
Texas	Sherman city	0.0141413681%
Texas	SMITH COUNTY	0.0338493691%
Texas	Socorro city	0.0005517419%
Texas	Socorro Independent School District	0.0000551742%
Texas	Southlake city	0.0034720872%
Texas	STARR COUNTY	0.0049374668%
Texas	STEPHENS COUNTY	0.0017758888%
Texas	Sugar Land city	0.0141498205%
Texas	TARRANT COUNTY	0.3012817966%
Texas	Tarrant County Hospital District d/b/a JPS Health Network, Texas	0.0301281797%
Texas	TAYLOR COUNTY	0.0166348999%
Texas	Temple city	0.0137145646%
Texas	TERRELL COUNTY	0.0002626011%
Texas	Texarkana city	0.0100538318%
Texas	Texarkana Independent School District	0.0010053831%
Texas	Texas City city	0.0124210051%
Texas	The Colony city	0.0060104656%
Texas	THROCKMORTON COUNTY	0.0003517683%
Texas	TITUS COUNTY	0.0039005182%
Texas	TOM GREEN COUNTY	0.0128671498%
Texas	TRAVIS COUNTY	0.1788262245%
Texas	TRINITY COUNTY	0.0044740496%
Texas	Tyler city	0.0322826063%
Texas	UPSHUR COUNTY	0.0065609914%
Texas	UVALDE COUNTY	0.0031105295%
Texas	VAL VERDE COUNTY	0.0062035927%
Texas	VAN ZANDT COUNTY	0.0108523360%
Texas	Victoria city	0.0038793892%
Texas	VICTORIA COUNTY	0.0238858160%
Texas	Waco city	0.0282580475%
Texas	WALKER COUNTY	0.0107720008%
Texas	WALLER COUNTY	0.0064992222%
Texas	WASHINGTON COUNTY	0.0048244554%
Texas	Waxahachie city	0.0072263677%
Texas	Weatherford city	0.0095588457%
Texas	WEBB COUNTY	0.0228551502%
Texas	Weslaco city	0.0033735480%
Texas	West Wharton County Hospital District	0.0004334358%
Texas	WHARTON COUNTY	0.0043343580%
Texas	WICHITA COUNTY	0.0244458204%
Texas	Wichita Falls city	0.0368465628%

Texas	WILLIAMSON COUNTY	0.0550435978%
Texas	WILSON COUNTY	0.0076201369%
Texas	Wilson County Memorial Hospital District	0.0007620136%
Texas	WISE COUNTY	0.0130813049%
Texas	WOOD COUNTY	0.0115978735%
Texas	Wylie city	0.0054670970%
Texas	ZAVALA COUNTY	0.0019633242%
Utah	American Fork city	0.0047224210%
Utah	BEAVER COUNTY	0.0013002464%
Utah	Bountiful city	0.0082499263%
Utah	BOX ELDER COUNTY	0.0092948092%
Utah	CACHE COUNTY	0.0190588199%
Utah	CARBON COUNTY	0.0274008850%
Utah	Cedar City city	0.0070431560%
Utah	Clearfield city	0.0073415897%
Utah	Cottonwood Heights city	0.0003062787%
Utah	DAGGETT COUNTY	0.0003419981%
Utah	DAVIS COUNTY	0.0595431132%
Utah	Draper city	0.0101003893%
Utah	DUCHESNE COUNTY	0.0066533698%
Utah	Eagle Mountain city	0.0031962255%
Utah	EMERY COUNTY	0.0116615517%
Utah	GARFIELD COUNTY	0.0016974973%
Utah	GRAND COUNTY	0.0026470560%
Utah	Herriman city	0.0014900314%
Utah	Holladay city	0.0035257332%
Utah	IRON COUNTY	0.0113873171%
Utah	JUAB COUNTY	0.0033276292%
Utah	KANE COUNTY	0.0050456384%
Utah	Kaysville city	0.0017244964%
Utah	Layton city	0.0142366920%
Utah	Lehi city	0.0085210165%
Utah	Logan city	0.0114087945%
Utah	Midvale city	0.0062972114%
Utah	MILLARD COUNTY	0.0040609436%
Utah	Murray city	0.0143757703%
Utah	Ogden city	0.0466184142%
Utah	Orem city	0.0230888935%
Utah	PIUTE COUNTY	0.0002705987%
Utah	Pleasant Grove city	0.0059686691%
Utah	Provo city	0.0298307967%
Utah	RICH COUNTY	0.0007500503%
Utah	Riverton city	0.0005263079%
Utah	Roy city	0.0070958754%
Utah	Salt Lake City city	0.1185706237%
Utah	SALT LAKE COUNTY	0.2518884259%
Utah	SAN JUAN COUNTY	0.0029958156%

Utah	Sandy city	0.0188053801%
Utah	SANPETE COUNTY	0.0087201079%
Utah	Saratoga Springs city	0.0045670021%
Utah	SEVIER COUNTY	0.0067084241%
Utah	South Jordan city	0.0138107386%
Utah	Spanish Fork city	0.0050738029%
Utah	Springville city	0.0051471683%
Utah	St. George city	0.0211295936%
Utah	SUMMIT COUNTY	0.0082829489%
Utah	Syracuse city	0.0037053613%
Utah	Taylorsville city	0.0137781739%
Utah	Tooele city	0.0053220520%
Utah	TOOELE COUNTY	0.0211203659%
Utah	Tri-County Health Department	0.0022248918%
Utah	UINTAH COUNTY	0.0093254969%
Utah	UTAH COUNTY	0.0936877391%
Utah	WASATCH COUNTY	0.0062700518%
Utah	WASHINGTON COUNTY	0.0272401806%
Utah	WAYNE COUNTY	0.0013711836%
Utah	WEBER COUNTY	0.0584168228%
Utah	West Jordan city	0.0227878930%
Utah	West Valley City city	0.0482469301%
Vermont	ADDISON COUNTY	0.0020844007%
Vermont	BENNINGTON COUNTY	0.0028057198%
Vermont	BENNINGTON TOWN	0.0070419608%
Vermont	BRATTLEBORO TOWN	0.0081088875%
Vermont	Burlington city	0.0303153025%
Vermont	CHITTENDEN COUNTY	0.0019045225%
Vermont	FRANKLIN COUNTY	0.0039984931%
Vermont	RUTLAND COUNTY	0.0043712344%
Vermont	SHARON TOWN	0.0004145341%
Vermont	St. Albans city	0.0110547970%
Vermont	WASHINGTON COUNTY	0.0025732953%
Vermont	WINDHAM COUNTY	0.0019973620%
Vermont	WINDSOR COUNTY	0.0022412936%
Virginia	ACCOMACK COUNTY	0.0086644069%
Virginia	ALBEMARLE COUNTY	0.0216901785%
Virginia	Alexandria city	0.0290200486%
Virginia	ALLEGHANY COUNTY	0.0047624526%
Virginia	AMHERST COUNTY	0.0070905091%
Virginia	ARLINGTON COUNTY	0.0373459170%
Virginia	AUGUSTA COUNTY	0.0220235563%
Virginia	BEDFORD COUNTY	0.0192030978%
Virginia	Blacksburg town	0.0019477068%
Virginia	BLAND COUNTY	0.0043620331%
Virginia	BOTETOURT COUNTY	0.0078199547%
Virginia	Bristol city	0.0117213361%

Virginia	BUCHANAN COUNTY	0.0267181930%
Virginia	Buena Vista city	0.0019434852%
Virginia	CAMPBELL COUNTY	0.0126692569%
Virginia	CAROLINE COUNTY	0.0079309655%
Virginia	CARROLL COUNTY	0.0094517724%
Virginia	CHARLOTTE COUNTY	0.0032197740%
Virginia	Charlottesville city	0.0133911862%
Virginia	Chesapeake city	0.0689236675%
Virginia	CHESTERFIELD COUNTY	0.0952039119%
Virginia	Covington city	0.0027206995%
Virginia	CULPEPER COUNTY	0.0175410937%
Virginia	CUMBERLAND COUNTY	0.0023340191%
Virginia	Danville city	0.0165552916%
Virginia	DICKENSON COUNTY	0.0303127880%
Virginia	DINWIDDIE COUNTY	0.0050791714%
Virginia	Emporia city	0.0010397088%
Virginia	Fairfax city	0.0070421294%
Virginia	FAIRFAX COUNTY	0.2065068711%
Virginia	FAUQUIER COUNTY	0.0320819406%
Virginia	FLOYD COUNTY	0.0044887914%
Virginia	FRANKLIN COUNTY	0.0209674907%
Virginia	FREDERICK COUNTY	0.0284774217%
Virginia	Fredericksburg city	0.0150448199%
Virginia	Galax city	0.0036347557%
Virginia	GILES COUNTY	0.0107949416%
Virginia	GLOUCESTER COUNTY	0.0125811106%
Virginia	GOOCHLAND COUNTY	0.0055115202%
Virginia	GRAYSON COUNTY	0.0035505932%
Virginia	GREENSVILLE COUNTY	0.0033796332%
Virginia	HALIFAX COUNTY	0.0089808566%
Virginia	Hampton city	0.0438783364%
Virginia	HANOVER COUNTY	0.0309051278%
Virginia	Harrisonburg city	0.0170311649%
Virginia	HENRICO COUNTY	0.0975546038%
Virginia	HENRY COUNTY	0.0272081526%
Virginia	Hopewell city	0.0095196457%
Virginia	ISLE OF WIGHT COUNTY	0.0087178275%
Virginia	JAMES CITY COUNTY	0.0174223151%
Virginia	KING AND QUEEN COUNTY	0.0015455358%
Virginia	LEE COUNTY	0.0134867080%
Virginia	Leesburg town	0.0006777330%
Virginia	Lexington city	0.0028738010%
Virginia	LOUDOUN COUNTY	0.0589114237%
Virginia	LOUISA COUNTY	0.0097770003%
Virginia	Lynchburg city	0.0237216295%
Virginia	MADISON COUNTY	0.0037451675%
Virginia	Manassas city	0.0149276486%

Virginia	Martinsville city	0.0155993062%
Virginia	MECKLENBURG COUNTY	0.0085095209%
Virginia	MONTGOMERY COUNTY	0.0257187610%
Virginia	Newport News city	0.0543393968%
Virginia	Norfolk city	0.0843643625%
Virginia	NORTHAMPTON COUNTY	0.0029628013%
Virginia	NORTHUMBERLAND COUNTY	0.0029829249%
Virginia	Norton city	0.0029895558%
Virginia	ORANGE COUNTY	0.0176589542%
Virginia	PAGE COUNTY	0.0099877614%
Virginia	PATRICK COUNTY	0.0080648373%
Virginia	Petersburg city	0.0120154300%
Virginia	PITTSYLVANIA COUNTY	0.0151373335%
Virginia	Portsmouth city	0.0446186587%
Virginia	PRINCE GEORGE COUNTY	0.0074965389%
Virginia	PRINCE WILLIAM COUNTY	0.0869836418%
Virginia	PULASKI COUNTY	0.0298935119%
Virginia	Radford city	0.0055193992%
Virginia	Richlands town	0.0012312714%
Virginia	Richmond city	0.0997552094%
Virginia	RICHMOND COUNTY	0.0020428693%
Virginia	Roanoke city	0.0450046516%
Virginia	ROANOKE COUNTY	0.0308454859%
Virginia	ROCKBRIDGE COUNTY	0.0049801276%
Virginia	ROCKINGHAM COUNTY	0.0156049755%
Virginia	RUSSELL COUNTY	0.0303347899%
Virginia	Salem city	0.0245727300%
Virginia	SCOTT COUNTY	0.0128454590%
Virginia	SHENANDOAH COUNTY	0.0147637015%
Virginia	SMYTH COUNTY	0.0126996272%
Virginia	SPOTSYLVANIA COUNTY	0.0381602593%
Virginia	STAFFORD COUNTY	0.0351344781%
Virginia	Suffolk city	0.0201277860%
Virginia	TAZEWELL COUNTY	0.0452942427%
Virginia	Virginia Beach city	0.1248596998%
Virginia	Virginia Beach City (Sheriff)	0.0124859700%
Virginia	WARREN COUNTY	0.0195894622%
Virginia	WASHINGTON COUNTY	0.0236652145%
Virginia	Waynesboro city	0.0104535390%
Virginia	WESTMORELAND COUNTY	0.0039375305%
Virginia	Winchester city	0.0194335313%
Virginia	WISE COUNTY	0.0486440507%
Virginia	WYTHE COUNTY	0.0177297419%
Virginia	YORK COUNTY	0.0154939230%
Washington	Anacortes city	0.0045829535%
Washington	Auburn city	0.0083948476%
Washington	Bainbridge Island city	0.0035236187%

Washington	Bellevue city	0.0291781254%
Washington	Bellingham city	0.0231827792%
Washington	BENTON COUNTY	0.0376124584%
Washington	Bothell city	0.0115574466%
Washington	Bremerton city	0.0159912902%
Washington	Burien city	0.0006996262%
Washington	Burlington city	0.0029611963%
Washington	CHELAN COUNTY	0.0184185727%
Washington	CLALLAM COUNTY	0.0282154727%
Washington	CLARK COUNTY	0.1144004266%
Washington	COWLITZ COUNTY	0.0411871811%
Washington	Des Moines city	0.0030461515%
Washington	DOUGLAS COUNTY	0.0099425509%
Washington	Edmonds city	0.0078981715%
Washington	Everett city	0.0497250859%
Washington	Federal Way city	0.0079046684%
Washington	FRANKLIN COUNTY	0.0081313471%
Washington	GRANT COUNTY	0.0212709402%
Washington	GRAYS HARBOR COUNTY	0.0165747022%
Washington	ISLAND COUNTY	0.0165529581%
Washington	Issaquah city	0.0048444512%
Washington	JEFFERSON COUNTY	0.0093945373%
Washington	Kennewick city	0.0139832075%
Washington	Kent city	0.0138844386%
Washington	KING COUNTY	0.3554565176%
Washington	Kirkland city	0.0140809999%
Washington	KITSAP COUNTY	0.0678914424%
Washington	KITTITAS COUNTY	0.0088652456%
Washington	La Conner School District	0.0000255341%
Washington	La Conner town	0.0002553411%
Washington	Lacey city	0.0060641545%
Washington	Lake Stevens city	0.0035765933%
Washington	Lakewood city	0.0135648986%
Washington	LEWIS COUNTY	0.0226059209%
Washington	LINCOLN COUNTY	0.0040394482%
Washington	Longview city	0.0159121841%
Washington	Lynnwood city	0.0198933494%
Washington	Marysville city	0.0101861635%
Washington	MASON COUNTY	0.0208881650%
Washington	Mount Vernon city	0.0072323453%
Washington	Mount Vernon School District	0.0007232345%
Washington	OKANOGAN COUNTY	0.0115958061%
Washington	Olympia city	0.0155937887%
Washington	Pasco city	0.0110459390%
Washington	PIERCE COUNTY	0.1769704359%
Washington	Pullman city	0.0057187095%
Washington	Puyallup city	0.0099296082%

Washington	Redmond city	0.0124955509%
Washington	Renton city	0.0197590796%
Washington	Richland city	0.0122820028%
Washington	Sammamish city	0.0005793209%
Washington	SAN JUAN COUNTY	0.0052531585%
Washington	Seattle city	0.1704956396%
Washington	Sedro-Woolley city	0.0017070796%
Washington	Sedro-Woolley School District	0.0001707080%
Washington	Shoreline city	0.0011253245%
Washington	SKAGIT COUNTY	0.0268446237%
Washington	SNOHOMISH COUNTY	0.1741185981%
Washington	Spokane city	0.0797116935%
Washington	SPOKANE COUNTY	0.1406418642%
Washington	Spokane Valley city	0.0017666493%
Washington	STEVENS COUNTY	0.0161746883%
Washington	Tacoma city	0.0847318659%
Washington	THURSTON COUNTY	0.0582089159%
Washington	University Place city	0.0009133394%
Washington	Vancouver city	0.0446856479%
Washington	Walla Walla city	0.0081094634%
Washington	WALLA WALLA COUNTY	0.0132938549%
Washington	Wenatchee city	0.0076642359%
Washington	WHATCOM COUNTY	0.0324243188%
Washington	WHITMAN COUNTY	0.0056549432%
Washington	Yakima city	0.0156479776%
Washington	YAKIMA COUNTY	0.0440274800%
West Virginia	Addison (Webster Springs) town	0.0001943398%
West Virginia	BARBOUR COUNTY	0.0039592118%
West Virginia	Barboursville village	0.0044382223%
West Virginia	Beckley city	0.0378231699%
West Virginia	Belington town	0.0003604483%
West Virginia	Belle town	0.0004169510%
West Virginia	BERKELEY COUNTY	0.0363813376%
West Virginia	Bluefield city	0.0018211784%
West Virginia	BOONE COUNTY	0.0322244098%
West Virginia	BRAXTON COUNTY	0.0053235011%
West Virginia	BROOKE COUNTY	0.0110890032%
West Virginia	Buckhannon city	0.0016917479%
West Virginia	CABELL COUNTY	0.0362379697%
West Virginia	CALHOUN COUNTY	0.0017935259%
West Virginia	Ceredo city	0.0017036441%
West Virginia	Chapmanville town	0.0016162443%
West Virginia	Charles Town city	0.0029687160%
West Virginia	Charleston city	0.0682355908%
West Virginia	Chesapeake town	0.0001826919%
West Virginia	Clarksburg city	0.0115371890%
West Virginia	CLAY COUNTY	0.0034240404%

West Virginia	Clendenin town	0.0002607786%
West Virginia	Delbarton town	0.0005244279%
West Virginia	DODDRIDGE COUNTY	0.0023471955%
West Virginia	Dunbar city	0.0029613836%
West Virginia	Eleanor town	0.0001460808%
West Virginia	Elizabeth town	0.0000486061%
West Virginia	Fairmont city	0.0069559654%
West Virginia	FAYETTE COUNTY	0.0166597555%
West Virginia	Fort Gay town	0.0003286172%
West Virginia	Gauley Bridge town	0.0005385991%
West Virginia	Gilbert town	0.0007394432%
West Virginia	GILMER COUNTY	0.0019477888%
West Virginia	Glenville town	0.0001711059%
West Virginia	Grafton city	0.0047099340%
West Virginia	GRANT COUNTY	0.0034453050%
West Virginia	Granville town	0.0016743426%
West Virginia	GREENBRIER COUNTY	0.0146034734%
West Virginia	Hamlin town	0.0007136003%
West Virginia	HANCOCK COUNTY	0.0163500278%
West Virginia	HARDY COUNTY	0.0028573490%
West Virginia	HARRISON COUNTY	0.0134514483%
West Virginia	Harrisville town	0.0000459292%
West Virginia	Huntington city	0.0668452391%
West Virginia	Hurricane city	0.0021727720%
West Virginia	JACKSON COUNTY	0.00844446147%
West Virginia	JEFFERSON COUNTY	0.0177604173%
West Virginia	Junior town	0.0000362351%
West Virginia	KANAWHA COUNTY	0.0365605689%
West Virginia	Kenova city	0.0020951457%
West Virginia	Kermit town	0.0002989234%
West Virginia	LEWIS COUNTY	0.0041143419%
West Virginia	LINCOLN COUNTY	0.0140271930%
West Virginia	Logan city	0.0044958056%
West Virginia	LOGAN COUNTY	0.0378794637%
West Virginia	Madison city	0.0005871486%
West Virginia	Man town	0.0002687052%
West Virginia	MARION COUNTY	0.0106990258%
West Virginia	MARSHALL COUNTY	0.0087792882%
West Virginia	MASON COUNTY	0.0136998674%
West Virginia	Mason County Public Schools Board of Education	0.0013699867%
West Virginia	Matewan town	0.0007289540%
West Virginia	MCDOWELL COUNTY	0.0325208181%
West Virginia	MERCER COUNTY	0.0037942013%
West Virginia	Milton town	0.0015071928%
West Virginia	MINERAL COUNTY	0.0086547325%
West Virginia	MINGO COUNTY	0.0298976088%
West Virginia	MONONGALIA COUNTY	0.0152137096%

West Virginia	MONROE COUNTY	0.0058528275%
West Virginia	Montgomery city	0.0010195007%
West Virginia	MORGAN COUNTY	0.0072025646%
West Virginia	Morgantown city	0.0142736305%
West Virginia	Moundsville city	0.0032231655%
West Virginia	Mullens city	0.0037302415%
West Virginia	NICHOLAS COUNTY	0.0021474267%
West Virginia	Nitro city	0.0027505809%
West Virginia	Oceana town	0.0033180746%
West Virginia	OHIO COUNTY	0.0056800572%
West Virginia	Parkersburg city	0.0173851407%
West Virginia	PENDLETON COUNTY	0.0018155692%
West Virginia	Philippi city	0.0009325893%
West Virginia	PLEASANTS COUNTY	0.0014271522%
West Virginia	POCAHONTAS COUNTY	0.0038157388%
West Virginia	Point Pleasant city	0.0014271388%
West Virginia	PRESTON COUNTY	0.0089445510%
West Virginia	Princeton city	0.0467858400%
West Virginia	PUTNAM COUNTY	0.0180090434%
West Virginia	Quinwood town	0.0001845119%
West Virginia	Rainelle town	0.0002700184%
West Virginia	RALEIGH COUNTY	0.0561803700%
West Virginia	RANDOLPH COUNTY	0.0074045539%
West Virginia	Ravenswood city	0.0009733603%
West Virginia	Richwood city	0.0001041016%
West Virginia	Ripley city	0.0009352311%
West Virginia	RITCHIE COUNTY	0.0020487623%
West Virginia	ROANE COUNTY	0.0057390535%
West Virginia	Romney city	0.0006229697%
West Virginia	Rupert town	0.0000742552%
West Virginia	Smithers city	0.0003886281%
West Virginia	Sophia town	0.0004152846%
West Virginia	South Charleston city	0.0098977992%
West Virginia	Spencer city	0.0006555629%
West Virginia	St. Albans city	0.0049164872%
West Virginia	St. Marys city	0.0006323165%
West Virginia	Star City town	0.0004199761%
West Virginia	SUMMERS COUNTY	0.0036130666%
West Virginia	Summersville city	0.0172134662%
West Virginia	Sutton town	0.0002133952%
West Virginia	TAYLOR COUNTY	0.0004373578%
West Virginia	TUCKER COUNTY	0.0012743416%
West Virginia	TYLER COUNTY	0.0002070433%
West Virginia	UPSHUR COUNTY	0.0051854427%
West Virginia	Vienna city	0.0028813904%
West Virginia	WAYNE COUNTY	0.0239427757%
West Virginia	WEBSTER COUNTY	0.0038220216%

West Virginia	Weirton city	0.0139360814%
West Virginia	Welch city	0.0012129268%
West Virginia	West Hamlin town	0.0003854486%
West Virginia	WETZEL COUNTY	0.0049631446%
West Virginia	White Sulphur Springs city	0.0016088575%
West Virginia	Whitesville town	0.0001498577%
West Virginia	Williamson city	0.0039751597%
West Virginia	Williamstown city	0.0005754822%
West Virginia	Winfield town	0.0003120173%
West Virginia	WIRT COUNTY	0.0010914210%
West Virginia	WOOD COUNTY	0.0110893091%
West Virginia	WYOMING COUNTY	0.0406302371%
Wisconsin	ADAMS COUNTY	0.0058777841%
Wisconsin	Appleton city	0.0080554587%
Wisconsin	ASHLAND COUNTY	0.0030555572%
Wisconsin	BARRON COUNTY	0.0059554884%
Wisconsin	BAYFIELD COUNTY	0.0019680706%
Wisconsin	Beloit city	0.0068756449%
Wisconsin	Brookfield city	0.0093273807%
Wisconsin	BROWN COUNTY	0.0417909340%
Wisconsin	BUFFALO COUNTY	0.0022200509%
Wisconsin	BURNETT COUNTY	0.0036766100%
Wisconsin	CALUMET COUNTY	0.0047194335%
Wisconsin	CHIPPEWA COUNTY	0.0096212392%
Wisconsin	CLARK COUNTY	0.0048624650%
Wisconsin	COLUMBIA COUNTY	0.0167451889%
Wisconsin	CRAWFORD COUNTY	0.0032942526%
Wisconsin	Cudahy city	0.0038468322%
Wisconsin	DANE COUNTY	0.1036085494%
Wisconsin	DODGE COUNTY	0.0219424906%
Wisconsin	DOOR COUNTY	0.0046888243%
Wisconsin	DOUGLAS COUNTY	0.0075020233%
Wisconsin	DUNN COUNTY	0.0071735240%
Wisconsin	Eau Claire city	0.0102647733%
Wisconsin	EAU CLAIRE COUNTY	0.0138943765%
Wisconsin	Fitchburg city	0.0029587019%
Wisconsin	FLORENCE COUNTY	0.0010803942%
Wisconsin	Fond du Lac city	0.0052405166%
Wisconsin	FOND DU LAC COUNTY	0.0175668210%
Wisconsin	FOREST COUNTY	0.0022759058%
Wisconsin	Franklin city	0.0068687984%
Wisconsin	GRANT COUNTY	0.0081038477%
Wisconsin	Green Bay city	0.0117805808%
Wisconsin	GREEN COUNTY	0.0076480636%
Wisconsin	GREEN LAKE COUNTY	0.0044802557%
Wisconsin	Greenfield city	0.0072404099%
Wisconsin	IOWA COUNTY	0.0045267725%

Wisconsin	IRON COUNTY	0.0010644662%
Wisconsin	JACKSON COUNTY	0.0041668475%
Wisconsin	Janesville city	0.0085945565%
Wisconsin	JEFFERSON COUNTY	0.0162591233%
Wisconsin	JUNEAU COUNTY	0.0073186249%
Wisconsin	Kenosha city	0.0215208067%
Wisconsin	KENOSHA COUNTY	0.0500601591%
Wisconsin	KEWAUNEE COUNTY	0.0022369481%
Wisconsin	La Crosse city	0.0077622875%
Wisconsin	LA CROSSE COUNTY	0.0243428429%
Wisconsin	LAFAYETTE COUNTY	0.0026211748%
Wisconsin	LANGLADE COUNTY	0.0042983910%
Wisconsin	LINCOLN COUNTY	0.0058810340%
Wisconsin	Madison city	0.0490149448%
Wisconsin	Manitowoc city	0.0072912656%
Wisconsin	MANITOWOC COUNTY	0.0175653899%
Wisconsin	MARATHON COUNTY	0.0208428682%
Wisconsin	Marinette city	0.0014223470%
Wisconsin	MARINETTE COUNTY	0.0084208921%
Wisconsin	MARQUETTE COUNTY	0.0046768428%
Wisconsin	MENOMINEE COUNTY	0.0016535466%
Wisconsin	Menomonee Falls village	0.0071144979%
Wisconsin	Milwaukee city	0.1784660842%
Wisconsin	MILWAUKEE COUNTY	0.3121536696%
Wisconsin	MONROE COUNTY	0.0107755330%
Wisconsin	Mount Pleasant village	0.0051906207%
Wisconsin	New Berlin city	0.0073849987%
Wisconsin	Oak Creek city	0.0073654884%
Wisconsin	OCONTO COUNTY	0.0058602265%
Wisconsin	ONEIDA COUNTY	0.0079323584%
Wisconsin	Oshkosh city	0.0082287670%
Wisconsin	OUTAGAMIE COUNTY	0.0251240987%
Wisconsin	OZAUKEE COUNTY	0.0145783388%
Wisconsin	PEPIN COUNTY	0.0009777719%
Wisconsin	PIERCE COUNTY	0.0054882665%
Wisconsin	Pleasant Prairie village	0.0026318071%
Wisconsin	POLK COUNTY	0.0079322733%
Wisconsin	PORTAGE COUNTY	0.0109146543%
Wisconsin	PRICE COUNTY	0.0025373899%
Wisconsin	Racine city	0.0197575487%
Wisconsin	RACINE COUNTY	0.0355653025%
Wisconsin	RICHLAND COUNTY	0.0041970107%
Wisconsin	ROCK COUNTY	0.0434727886%
Wisconsin	RUSK COUNTY	0.0031680868%
Wisconsin	SAUK COUNTY	0.0190532312%
Wisconsin	SAWYER COUNTY	0.0048930553%
Wisconsin	SHAWANO COUNTY	0.0073876276%

Wisconsin	Sheboygan city	0.0071463916%
Wisconsin	SHEBOYGAN COUNTY	0.0202073249%
Wisconsin	South Milwaukee city	0.0042598698%
Wisconsin	ST CROIX COUNTY	0.0124144912%
Wisconsin	Sturtevant village	0.0008056631%
Wisconsin	Sun Prairie city	0.0028413952%
Wisconsin	Superior city	0.0039069175%
Wisconsin	TAYLOR COUNTY	0.0029933207%
Wisconsin	TREMPEALEAU COUNTY	0.0055399623%
Wisconsin	Union Grove village	0.0003220011%
Wisconsin	VERNON COUNTY	0.0048574451%
Wisconsin	VILAS COUNTY	0.0083533378%
Wisconsin	WALWORTH COUNTY	0.0235431988%
Wisconsin	WASHBURN COUNTY	0.0031315657%
Wisconsin	WASHINGTON COUNTY	0.0270490964%
Wisconsin	Waukesha city	0.0148850109%
Wisconsin	WAUKESHA COUNTY	0.0619276690%
Wisconsin	WAUPACA COUNTY	0.0098540590%
Wisconsin	Wausau city	0.0031133476%
Wisconsin	WAUSHARA COUNTY	0.0042711940%
Wisconsin	Wauwatosa city	0.0137484544%
Wisconsin	West Allis city	0.0168070188%
Wisconsin	West Bend city	0.0055975761%
Wisconsin	WINNEBAGO COUNTY	0.0290751939%
Wisconsin	WOOD COUNTY	0.0122164527%
Wisconsin	YORKVILLE TOWN	0.0000913879%
Wyoming	ALBANY COUNTY	0.0030242897%
Wyoming	CAMPBELL COUNTY	0.0080840908%
Wyoming	CARBON COUNTY	0.0059218476%
Wyoming	Casper city	0.0136525326%
Wyoming	Cheyenne city	0.0022820462%
Wyoming	FREMONT COUNTY	0.0107905125%
Wyoming	Gillette city	0.0032338448%
Wyoming	Green River city	0.0011371386%
Wyoming	Laramie city	0.0063487805%
Wyoming	LARAMIE COUNTY	0.0288944863%
Wyoming	NATRONA COUNTY	0.0122580727%
Wyoming	Riverton city	0.0023671555%
Wyoming	Rock Springs city	0.0028346614%
Wyoming	Sheridan city	0.0006324782%
Wyoming	SHERIDAN COUNTY	0.0072569455%
Wyoming	SWEETWATER COUNTY	0.0140696457%

EXHIBIT D

List of Opioid Remediation Uses

Schedule A

Core Strategies

Participating Subdivisions shall choose from among the abatement strategies listed in Schedule B. However, priority shall be given to the following core abatement strategies (“*Core Strategies*”).

- A. NALOXONE OR OTHER FDA-APPROVED DRUG TO REVERSE OPIOID OVERDOSES
 - 1. Expand³ training for first responders, schools, community support groups and families; and
 - 2. Increase distribution to individuals who are uninsured or whose insurance does not cover the needed service.

- B. MEDICATION-ASSISTED TREATMENT (“MAT”) DISTRIBUTION AND OTHER OPIOID-RELATED TREATMENT
 - 1. Increase distribution of MAT to individuals who are uninsured or whose insurance does not cover the needed service;
 - 2. Provide education to school-based and youth-focused programs that discourage or prevent misuse;
 - 3. Provide MAT education and awareness training to healthcare providers, EMTs, law enforcement, and other first responders; and
 - 4. Provide treatment and recovery support services such as residential and inpatient treatment, intensive outpatient treatment, outpatient therapy or counseling, and recovery housing that allow or integrate medication and with other support services.

- C. PREGNANT & POSTPARTUM WOMEN

³ As used in this Exhibit D, words like “expand,” “fund,” “provide” or the like shall not indicate a preference for new or existing programs.

1. Expand Screening, Brief Intervention, and Referral to Treatment (“SBIRT”) services to non-Medicaid eligible or uninsured pregnant women;
 2. Expand comprehensive evidence-based treatment and recovery services, including MAT, for women with co- occurring Opioid Use Disorder (“OUD”) and other Substance Use Disorder (“SUD”)/Mental Health disorders for uninsured individuals for up to 12 months postpartum; and
 3. Provide comprehensive wrap-around services to individuals with OUD, including housing, transportation, job placement/training, and childcare.
- D. EXPANDING TREATMENT FOR NEONATAL ABSTINENCE SYNDROME (“NAS”)
1. Expand comprehensive evidence-based and recovery support for NAS babies;
 2. Expand services for better continuum of care with infant- need dyad; and
 3. Expand long-term treatment and services for medical monitoring of NAS babies and their families.
- E. EXPANSION OF WARM HAND-OFF PROGRAMS AND RECOVERY SERVICES
1. Expand services such as navigators and on-call teams to begin MAT in hospital emergency departments;
 2. Expand warm hand-off services to transition to recovery services;
 3. Broaden scope of recovery services to include co-occurring SUD or mental health conditions;
 4. Provide comprehensive wrap-around services to individuals in recovery, including housing, transportation, job placement/training, and childcare; and
 5. Hire additional social workers or other behavioral health workers to facilitate expansions above.
- F. TREATMENT FOR INCARCERATED POPULATION

1. Provide evidence-based treatment and recovery support, including MAT for persons with OUD and co-occurring SUD/MH disorders within and transitioning out of the criminal justice system; and
2. Increase funding for jails to provide treatment to inmates with OUD.

G. PREVENTION PROGRAMS

1. Funding for media campaigns to prevent opioid use (similar to the FDA’s “Real Cost” campaign to prevent youth from misusing tobacco);
2. Funding for evidence-based prevention programs in schools;
3. Funding for medical provider education and outreach regarding best prescribing practices for opioids consistent with the 2016 CDC guidelines, including providers at hospitals (academic detailing);
4. Funding for community drug disposal programs; and
5. Funding and training for first responders to participate in pre- arrest diversion programs, post-overdose response teams, or similar strategies that connect at-risk individuals to behavioral health services and supports.

H. EXPANDING SYRINGE SERVICE PROGRAMS

1. Provide comprehensive syringe services programs with more wrap-around services, including linkage to OUD treatment, access to sterile syringes and linkage to care and treatment of infectious diseases.

I. EVIDENCE-BASED DATA COLLECTION AND RESEARCH ANALYZING THE EFFECTIVENESS OF THE ABATEMENT STRATEGIES WITHIN THE STATE

Schedule B
Approved Uses

Support treatment of Opioid Use Disorder (OUD) and any co-occurring Substance Use Disorder or Mental Health (SUD/MH) conditions through evidence-based or evidence-informed programs or strategies that may include, but are not limited to, the following:

PART ONE: TREATMENT

A. TREAT OPIOID USE DISORDER (OUD)

Support treatment of Opioid Use Disorder (“OUD”) and any co-occurring Substance Use Disorder or Mental Health (“SUD/MH”) conditions through evidence-based or evidence-informed programs or strategies that may include, but are not limited to, those that:⁴

1. Expand availability of treatment for OUD and any co-occurring SUD/MH conditions, including all forms of Medication-Assisted Treatment (“MAT”) approved by the U.S. Food and Drug Administration.
2. Support and reimburse evidence-based services that adhere to the American Society of Addiction Medicine (“ASAM”) continuum of care for OUD and any co-occurring SUD/MH conditions.
3. Expand telehealth to increase access to treatment for OUD and any co-occurring SUD/MH conditions, including MAT, as well as counseling, psychiatric support, and other treatment and recovery support services.
4. Improve oversight of Opioid Treatment Programs (“OTPs”) to assure evidence-based or evidence-informed practices such as adequate methadone dosing and low threshold approaches to treatment.
5. Support mobile intervention, treatment, and recovery services, offered by qualified professionals and service providers, such as peer recovery coaches, for persons with OUD and any co-occurring SUD/MH conditions and for persons who have experienced an opioid overdose.
6. Provide treatment of trauma for individuals with OUD (e.g., violence, sexual assault, human trafficking, or adverse childhood experiences) and family members (e.g., surviving family members after an overdose or overdose fatality), and training of health care personnel to identify and address such trauma.
7. Support evidence-based withdrawal management services for people with OUD and any co-occurring mental health conditions.
8. Provide training on MAT for health care providers, first responders, students, or other supporting professionals, such as peer recovery coaches or recovery outreach specialists, including telementoring to assist community-based providers in rural or underserved areas.

⁴ As used in this Schedule B, words like “expand,” “fund,” “provide” or the like shall not indicate a preference for new or existing programs.

9. Support workforce development for addiction professionals who work with persons with OUD and any co-occurring SUD/MH conditions.
10. Offer fellowships for addiction medicine specialists for direct patient care, instructors, and clinical research for treatments.
11. Offer scholarships and supports for behavioral health practitioners or workers involved in addressing OUD and any co-occurring SUD/MH or mental health conditions, including, but not limited to, training, scholarships, fellowships, loan repayment programs, or other incentives for providers to work in rural or underserved areas.
12. Provide funding and training for clinicians to obtain a waiver under the federal Drug Addiction Treatment Act of 2000 (“DATA 2000”) to prescribe MAT for OUD, and provide technical assistance and professional support to clinicians who have obtained a DATA 2000 waiver.
13. Disseminate web-based training curricula, such as the American Academy of Addiction Psychiatry’s Provider Clinical Support Service-Opioids web-based training curriculum and motivational interviewing.
14. Develop and disseminate new curricula, such as the American Academy of Addiction Psychiatry’s Provider Clinical Support Service for Medication-Assisted Treatment.

B. SUPPORT PEOPLE IN TREATMENT AND RECOVERY

Support people in recovery from OUD and any co-occurring SUD/MH conditions through evidence-based or evidence-informed programs or strategies that may include, but are not limited to, the programs or strategies that:

1. Provide comprehensive wrap-around services to individuals with OUD and any co-occurring SUD/MH conditions, including housing, transportation, education, job placement, job training, or childcare.
2. Provide the full continuum of care of treatment and recovery services for OUD and any co-occurring SUD/MH conditions, including supportive housing, peer support services and counseling, community navigators, case management, and connections to community-based services.
3. Provide counseling, peer-support, recovery case management and residential treatment with access to medications for those who need it to persons with OUD and any co-occurring SUD/MH conditions.

4. Provide access to housing for people with OUD and any co-occurring SUD/MH conditions, including supportive housing, recovery housing, housing assistance programs, training for housing providers, or recovery housing programs that allow or integrate FDA-approved medication with other support services.
5. Provide community support services, including social and legal services, to assist in deinstitutionalizing persons with OUD and any co-occurring SUD/MH conditions.
6. Support or expand peer-recovery centers, which may include support groups, social events, computer access, or other services for persons with OUD and any co-occurring SUD/MH conditions.
7. Provide or support transportation to treatment or recovery programs or services for persons with OUD and any co-occurring SUD/MH conditions.
8. Provide employment training or educational services for persons in treatment for or recovery from OUD and any co-occurring SUD/MH conditions.
9. Identify successful recovery programs such as physician, pilot, and college recovery programs, and provide support and technical assistance to increase the number and capacity of high-quality programs to help those in recovery.
10. Engage non-profits, faith-based communities, and community coalitions to support people in treatment and recovery and to support family members in their efforts to support the person with OUD in the family.
11. Provide training and development of procedures for government staff to appropriately interact and provide social and other services to individuals with or in recovery from OUD, including reducing stigma.
12. Support stigma reduction efforts regarding treatment and support for persons with OUD, including reducing the stigma on effective treatment.
13. Create or support culturally appropriate services and programs for persons with OUD and any co-occurring SUD/MH conditions, including new Americans.
14. Create and/or support recovery high schools.
15. Hire or train behavioral health workers to provide or expand any of the services or supports listed above.

C. CONNECT PEOPLE WHO NEED HELP TO THE HELP THEY NEED
(CONNECTIONS TO CARE)

Provide connections to care for people who have—or are at risk of developing—**OD** and any co-occurring **SUD/MH** conditions through evidence-based or evidence-informed programs or strategies that may include, but are not limited to, those that:

1. Ensure that health care providers are screening for **OD** and other risk factors and know how to appropriately counsel and treat (or refer if necessary) a patient for **OD** treatment.
2. Fund **SBIRT** programs to reduce the transition from use to disorders, including **SBIRT** services to pregnant women who are uninsured or not eligible for Medicaid.
3. Provide training and long-term implementation of **SBIRT** in key systems (health, schools, colleges, criminal justice, and probation), with a focus on youth and young adults when transition from misuse to opioid disorder is common.
4. Purchase automated versions of **SBIRT** and support ongoing costs of the technology.
5. Expand services such as navigators and on-call teams to begin **MAT** in hospital emergency departments.
6. Provide training for emergency room personnel treating opioid overdose patients on post-discharge planning, including community referrals for **MAT**, recovery case management or support services.
7. Support hospital programs that transition persons with **OD** and any co-occurring **SUD/MH** conditions, or persons who have experienced an opioid overdose, into clinically appropriate follow-up care through a bridge clinic or similar approach.
8. Support crisis stabilization centers that serve as an alternative to hospital emergency departments for persons with **OD** and any co-occurring **SUD/MH** conditions or persons that have experienced an opioid overdose.
9. Support the work of Emergency Medical Systems, including peer support specialists, to connect individuals to treatment or other appropriate services following an opioid overdose or other opioid-related adverse event.

10. Provide funding for peer support specialists or recovery coaches in emergency departments, detox facilities, recovery centers, recovery housing, or similar settings; offer services, supports, or connections to care to persons with OUD and any co-occurring SUD/MH conditions or to persons who have experienced an opioid overdose.
11. Expand warm hand-off services to transition to recovery services.
12. Create or support school-based contacts that parents can engage with to seek immediate treatment services for their child; and support prevention, intervention, treatment, and recovery programs focused on young people.
13. Develop and support best practices on addressing OUD in the workplace.
14. Support assistance programs for health care providers with OUD.
15. Engage non-profits and the faith community as a system to support outreach for treatment.
16. Support centralized call centers that provide information and connections to appropriate services and supports for persons with OUD and any co-occurring SUD/MH conditions.

D. ADDRESS THE NEEDS OF CRIMINAL JUSTICE-INVOLVED PERSONS

Address the needs of persons with OUD and any co-occurring SUD/MH conditions who are involved in, are at risk of becoming involved in, or are transitioning out of the criminal justice system through evidence-based or evidence-informed programs or strategies that may include, but are not limited to, those that:

1. Support pre-arrest or pre-arraignment diversion and deflection strategies for persons with OUD and any co-occurring SUD/MH conditions, including established strategies such as:
 1. Self-referral strategies such as the Angel Programs or the Police Assisted Addiction Recovery Initiative (“PAARI”);
 2. Active outreach strategies such as the Drug Abuse Response Team (“DART”) model;
 3. “Naloxone Plus” strategies, which work to ensure that individuals who have received naloxone to reverse the effects of an overdose are then linked to treatment programs or other appropriate services;

4. Officer prevention strategies, such as the Law Enforcement Assisted Diversion (“LEAD”) model;
 5. Officer intervention strategies such as the Leon County, Florida Adult Civil Citation Network or the Chicago Westside Narcotics Diversion to Treatment Initiative; or
 6. Co-responder and/or alternative responder models to address OUD-related 911 calls with greater SUD expertise.
2. Support pre-trial services that connect individuals with OUD and any co-occurring SUD/MH conditions to evidence-informed treatment, including MAT, and related services.
 3. Support treatment and recovery courts that provide evidence-based options for persons with OUD and any co-occurring SUD/MH conditions.
 4. Provide evidence-informed treatment, including MAT, recovery support, harm reduction, or other appropriate services to individuals with OUD and any co-occurring SUD/MH conditions who are incarcerated in jail or prison.
 5. Provide evidence-informed treatment, including MAT, recovery support, harm reduction, or other appropriate services to individuals with OUD and any co-occurring SUD/MH conditions who are leaving jail or prison or have recently left jail or prison, are on probation or parole, are under community corrections supervision, or are in re-entry programs or facilities.
 6. Support critical time interventions (“CTI”), particularly for individuals living with dual-diagnosis OUD/serious mental illness, and services for individuals who face immediate risks and service needs and risks upon release from correctional settings.
 7. Provide training on best practices for addressing the needs of criminal justice-involved persons with OUD and any co-occurring SUD/MH conditions to law enforcement, correctional, or judicial personnel or to providers of treatment, recovery, harm reduction, case management, or other services offered in connection with any of the strategies described in this section.
- E. ADDRESS THE NEEDS OF PREGNANT OR PARENTING WOMEN AND THEIR FAMILIES, INCLUDING BABIES WITH NEONATAL ABSTINENCE SYNDROME

Address the needs of pregnant or parenting women with OUD and any co-occurring SUD/MH conditions, and the needs of their families, including babies with neonatal abstinence syndrome (“NAS”), through evidence-based or evidence-informed programs or strategies that may include, but are not limited to, those that:

1. Support evidence-based or evidence-informed treatment, including MAT, recovery services and supports, and prevention services for pregnant women-or women who could become pregnant-who have OUD and any co-occurring SUD/MH conditions, and other measures to educate and provide support to families affected by Neonatal Abstinence Syndrome.
2. Expand comprehensive evidence-based treatment and recovery services, including MAT, for uninsured women with OUD and any co-occurring SUD/MH conditions for up to 12 months postpartum.
3. Provide training for obstetricians or other healthcare personnel who work with pregnant women and their families regarding treatment of OUD and any co-occurring SUD/MH conditions.
4. Expand comprehensive evidence-based treatment and recovery support for NAS babies; expand services for better continuum of care with infant-need dyad; and expand long-term treatment and services for medical monitoring of NAS babies and their families.
5. Provide training to health care providers who work with pregnant or parenting women on best practices for compliance with federal requirements that children born with NAS get referred to appropriate services and receive a plan of safe care.
6. Provide child and family supports for parenting women with OUD and any co- occurring SUD/MH conditions.
7. Provide enhanced family support and child care services for parents with OUD and any co-occurring SUD/MH conditions.
8. Provide enhanced support for children and family members suffering trauma as a result of addiction in the family; and offer trauma-informed behavioral health treatment for adverse childhood events.
9. Offer home-based wrap-around services to persons with OUD and any co-occurring SUD/MH conditions, including, but not limited to, parent skills training.

10. Provide support for Children’s Services-Fund additional positions and services, including supportive housing and other residential services, relating to children being removed from the home and/or placed in foster care due to custodial opioid use.

PART TWO: PREVENTION

F. PREVENT OVER-PRESCRIBING AND ENSURE APPROPRIATE PRESCRIBING AND DISPENSING OF OPIOIDS

Support efforts to prevent over-prescribing and ensure appropriate prescribing and dispensing of opioids through evidence-based or evidence-informed programs or strategies that may include, but are not limited to, the following:

1. Funding medical provider education and outreach regarding best prescribing practices for opioids consistent with the Guidelines for Prescribing Opioids for Chronic Pain from the U.S. Centers for Disease Control and Prevention, including providers at hospitals (academic detailing).
2. Training for health care providers regarding safe and responsible opioid prescribing, dosing, and tapering patients off opioids.
3. Continuing Medical Education (CME) on appropriate prescribing of opioids.
4. Providing Support for non-opioid pain treatment alternatives, including training providers to offer or refer to multi-modal, evidence-informed treatment of pain.
5. Supporting enhancements or improvements to Prescription Drug Monitoring Programs (“PDMPs”), including, but not limited to, improvements that:
 1. Increase the number of prescribers using PDMPs;
 2. Improve point-of-care decision-making by increasing the quantity, quality, or format of data available to prescribers using PDMPs, by improving the interface that prescribers use to access PDMP data, or both; or
 3. Enable states to use PDMP data in support of surveillance or intervention strategies, including MAT referrals and follow-up for individuals identified within PDMP data as likely to experience

OD in a manner that complies with all relevant privacy and security laws and rules.

6. Ensuring PDMPs incorporate available overdose/naloxone deployment data, including the United States Department of Transportation's Emergency Medical Technician overdose database in a manner that complies with all relevant privacy and security laws and rules.
7. Increasing electronic prescribing to prevent diversion or forgery.
8. Educating dispensers on appropriate opioid dispensing.

G. PREVENT MISUSE OF OPIOIDS

Support efforts to discourage or prevent misuse of opioids through evidence-based or evidence-informed programs or strategies that may include, but are not limited to, the following:

1. Funding media campaigns to prevent opioid misuse.
2. Corrective advertising or affirmative public education campaigns based on evidence.
3. Public education relating to drug disposal.
4. Drug take-back disposal or destruction programs.
5. Funding community anti-drug coalitions that engage in drug prevention efforts.
6. Supporting community coalitions in implementing evidence-informed prevention, such as reduced social access and physical access, stigma reduction-including staffing, educational campaigns, support for people in treatment or recovery, or training of coalitions in evidence-informed implementation, including the Strategic Prevention Framework developed by the U.S. Substance Abuse and Mental Health Services Administration ("SAMHSA").
7. Engaging non-profits and faith-based communities as systems to support prevention.
8. Funding evidence-based prevention programs in schools or evidence-informed school and community education programs and campaigns for students, families, school employees, school athletic programs, parent-teacher and student associations, and others.

9. School-based or youth-focused programs or strategies that have demonstrated effectiveness in preventing drug misuse and seem likely to be effective in preventing the uptake and use of opioids.
10. Create or support community-based education or intervention services for families, youth, and adolescents at risk for OUD and any co-occurring SUD/MH conditions.
11. Support evidence-informed programs or curricula to address mental health needs of young people who may be at risk of misusing opioids or other drugs, including emotional modulation and resilience skills.
12. Support greater access to mental health services and supports for young people, including services and supports provided by school nurses, behavioral health workers or other school staff, to address mental health needs in young people that (when not properly addressed) increase the risk of opioid or another drug misuse.

H. PREVENT OVERDOSE DEATHS AND OTHER HARMS (HARM REDUCTION)

Support efforts to prevent or reduce overdose deaths or other opioid-related harms through evidence-based or evidence-informed programs or strategies that may include, but are not limited to, the following:

1. Increased availability and distribution of naloxone and other drugs that treat overdoses for first responders, overdose patients, individuals with OUD and their friends and family members, schools, community navigators and outreach workers, persons being released from jail or prison, or other members of the general public.
2. Public health entities providing free naloxone to anyone in the community.
3. Training and education regarding naloxone and other drugs that treat overdoses for first responders, overdose patients, patients taking opioids, families, schools, community support groups, and other members of the general public.
4. Enabling school nurses and other school staff to respond to opioid overdoses, and provide them with naloxone, training, and support.
5. Expanding, improving, or developing data tracking software and applications for overdoses/naloxone revivals.
6. Public education relating to emergency responses to overdoses.

7. Public education relating to immunity and Good Samaritan laws.
8. Educating first responders regarding the existence and operation of immunity and Good Samaritan laws.
9. Syringe service programs and other evidence-informed programs to reduce harms associated with intravenous drug use, including supplies, staffing, space, peer support services, referrals to treatment, fentanyl checking, connections to care, and the full range of harm reduction and treatment services provided by these programs.
10. Expanding access to testing and treatment for infectious diseases such as HIV and Hepatitis C resulting from intravenous opioid use.
11. Supporting mobile units that offer or provide referrals to harm reduction services, treatment, recovery supports, health care, or other appropriate services to persons that use opioids or persons with OUD and any co-occurring SUD/MH conditions.
12. Providing training in harm reduction strategies to health care providers, students, peer recovery coaches, recovery outreach specialists, or other professionals that provide care to persons who use opioids or persons with OUD and any co-occurring SUD/MH conditions.
13. Supporting screening for fentanyl in routine clinical toxicology testing.

PART THREE: OTHER STRATEGIES

I. FIRST RESPONDERS

In addition to items in section C, D and H relating to first responders, support the following:

1. Education of law enforcement or other first responders regarding appropriate practices and precautions when dealing with fentanyl or other drugs.
2. Provision of wellness and support services for first responders and others who experience secondary trauma associated with opioid-related emergency events.

J. LEADERSHIP, PLANNING AND COORDINATION

Support efforts to provide leadership, planning, coordination, facilitations, training and technical assistance to abate the opioid epidemic through activities, programs, or strategies that may include, but are not limited to, the following:

1. Statewide, regional, local or community regional planning to identify root causes of addiction and overdose, goals for reducing harms related to the opioid epidemic, and areas and populations with the greatest needs for treatment intervention services, and to support training and technical assistance and other strategies to abate the opioid epidemic described in this opioid abatement strategy list.
2. A dashboard to (a) share reports, recommendations, or plans to spend opioid settlement funds; (b) to show how opioid settlement funds have been spent; (c) to report program or strategy outcomes; or (d) to track, share or visualize key opioid- or health-related indicators and supports as identified through collaborative statewide, regional, local or community processes.
3. Invest in infrastructure or staffing at government or not-for-profit agencies to support collaborative, cross-system coordination with the purpose of preventing overprescribing, opioid misuse, or opioid overdoses, treating those with OUD and any co-occurring SUD/MH conditions, supporting them in treatment or recovery, connecting them to care, or implementing other strategies to abate the opioid epidemic described in this opioid abatement strategy list.
4. Provide resources to staff government oversight and management of opioid abatement programs.

K. TRAINING

In addition to the training referred to throughout this document, support training to abate the opioid epidemic through activities, programs, or strategies that may include, but are not limited to, those that:

1. Provide funding for staff training or networking programs and services to improve the capability of government, community, and not-for-profit entities to abate the opioid crisis.
2. Support infrastructure and staffing for collaborative cross-system coordination to prevent opioid misuse, prevent overdoses, and treat those with OUD and any co- occurring SUD/MH conditions, or implement other strategies to abate the opioid epidemic described in this opioid abatement strategy list (e.g., health care, primary care, pharmacies, PDMPs, etc.).

L. RESEARCH

Support opioid abatement research that may include, but is not limited to, the following:

1. Monitoring, surveillance, data collection and evaluation of programs and strategies described in this opioid abatement strategy list.
2. Research non-opioid treatment of chronic pain.
3. Research on improved service delivery for modalities such as SBIRT that demonstrate promising but mixed results in populations vulnerable to opioid use disorders.
4. Research on novel harm reduction and prevention efforts such as the provision of fentanyl test strips.
5. Research on innovative supply-side enforcement efforts such as improved detection of mail-based delivery of synthetic opioids.
6. Expanded research on swift/certain/fair models to reduce and deter opioid misuse within criminal justice populations that build upon promising approaches used to address other substances (e.g., Hawaii HOPE and Dakota 24/7).
7. Epidemiological surveillance of OUD-related behaviors in critical populations, including individuals entering the criminal justice system, including, but not limited to approaches modeled on the Arrestee Drug Abuse Monitoring (“ADAM”) system.
8. Qualitative and quantitative research regarding public health risks and harm reduction opportunities within illicit drug markets, including surveys of market participants who sell or distribute illicit opioids.
9. Geospatial analysis of access barriers to MAT and their association with treatment engagement and treatment outcomes.



MEETING REQUEST FORM

Meeting Date Requested: May 5, 2026	Contact Phone and E-mail: 872-3916 / binghame@sweetwatercountywy.gov
Presenters Name, Title and Name of Organization: Eric Bingham, Land Use Director	Exact Wording for Agenda: Sweetwater County Request for Federal Natural Resources Policy Account. (FNRPA) Funds for 2026
Preference of Placement on Agenda & Amount of Time Requested for Presentation: Consent Agenda	Will there be handouts? (If yes, include with meeting request form) Yes
Will handouts require SIGNATURES? Yes SHOULD THE ITEM BE MARKED CONFIDENTIAL? No	If you are submitting a Resolution or Proclamation, please forward in Word format to: shoemakers@sweetwatercountywy.gov
Additional Information:	
Attachments: SWC FNRPA Request for Rock Springs RMP Year 2026.docx	

INSTRUCTIONS:

- All requests to be added to the agenda, along with handouts and original documents to be signed, must be submitted in writing on the “Meeting Request Form” by Tuesday at 10:00 a.m. prior to the scheduled meeting and returned in person or electronically to Administrative Assistant Sally Shoemaker at: shoemakers@sweetwatercountywy.gov
If your handout is not accompanied with the request, your request may be dismissed and you may reschedule for the next meeting provided the handout(s) are received.
- If you are presenting a **Resolution or Proclamation**, it must be submitted in Word Format and emailed to: shoemakers@sweetwatercountywy.gov
- As always, if you are unable to attend the meeting after being placed onto an agenda, please send a representative in your place or your item may be rescheduled.

- In order to determine placement on the agenda, please review the county website sweetwatercountywy.gov on Thursday afternoon by clicking “Commissioner's Agenda”.
- If a request to be placed on an agenda is received **AFTER** the deadline, you will be considered for the next meeting date.

The Board of County Commissioners meets in regular session the first and third Tuesday of every month.

The meetings are open and the public is invited to attend.

The meetings are held in the commission meeting room:

80 West Flaming Gorge Way

Meeting Room #115

Green River, Wyoming

[SWC FNRPA Request for Rock Springs RMP Year 2026.docx](#)



BOARD OF COUNTY COMMISSIONERS

- KEATON D. WEST, CHAIRMAN
- TAYLOR C. JONES, COMMISSIONER
- ISLAND RICHARDS, COMMISSIONER
- ROBERT D. SLAUGHTER, COMMISSIONER
- MARY E. THOMAN, COMMISSIONER

80 WEST FLAMING GORGE WAY,
SUITE 109
GREEN RIVER, WY 82935
PH: 307-872-3890
FAX: 307-872-3890

May 5, 2026

Linda Cope
Senior Policy Advisor
Office of Governor Mark Gordon
200 West 24th Street
Cheyenne, WY 82002

Re: Federal Natural Resources Policy Account Grant Request for Rock Springs RMP Amendment Prospective Funding Request 2026

Dear Ms. Cope:

Pursuant to the Governor's Office Federal Natural Resources Policy Account guidelines, Sweetwater County respectfully submits this request for prospective funding assistance in the amount of **\$30,000.00** for calendar year 2026. These funds will support anticipated legal and policy costs associated with the continued Rock Springs Resource Management Plan Amendment process.

Unlike the County's prior request for reimbursement of incurred expenses, this request is forward looking and intended to ensure the County's continued and effective participation as the RMP amendment process advances. Sweetwater County anticipates an ongoing need for specialized legal and policy support to review federal actions, prepare technical comments, evaluate administrative options, and advise on compliance with applicable federal law, including NEPA requirements. This includes potential protest activities and legal and policy review associated with implementation of the Record of Decision.

The County intends to continue utilizing **Fairfield & Woods, P.C.**, which has provided consistent and effective representation throughout the RMP process. Their familiarity with Sweetwater County's land use framework, economic base, and public land interface allows for efficient and informed advocacy focused on local impacts and County specific concerns.

Sweetwater County remains actively engaged as a cooperating agency and continues to dedicate substantial staff time and resources toward this effort. This request will supplement those in-kind contributions and ensure the County can maintain a technically sound and defensible role in the process moving forward.

Thank you for your continued coordination with local governments on matters of significant federal land management impact. Please contact Keaton West if additional information is needed.

Keaton West, Chairman
Sweetwater County Board of County Commissioners

Cc: Sweetwater County Board of County Commissioners
Sally Shoemaker, County Commissioner Executive Assistant



MEETING REQUEST FORM

Meeting Date Requested: May 5, 2026	Contact Phone and E-mail: 307-872-3910/swchr@sweetwatercountywy.gov
Presenters Name, Title and Name of Organization: Garry McLean, HR Director	Exact Wording for Agenda: Request to Restaff Vacant Position in the County Attorney's Office
Preference of Placement on Agenda & Amount of Time Requested for Presentation: Consent Agenda	Will there be handouts? (If yes, include with meeting request form) Yes
Will handouts require SIGNATURES? Yes SHOULD THE ITEM BE MARKED CONFIDENTIAL? No	If you are submitting a Resolution or Proclamation, please forward in Word format to: shoemakers@sweetwatercountywy.gov
Additional Information:	
Attachments: Legal Assistant.pdf	

INSTRUCTIONS:

- All requests to be added to the agenda, along with handouts and original documents to be signed, must be submitted in writing on the “Meeting Request Form” by Tuesday at 10:00 a.m. prior to the scheduled meeting and returned in person or electronically to Administrative Assistant Sally Shoemaker at: shoemakers@sweetwatercountywy.gov
*****If your handout is not accompanied with the request, your request may be dismissed and you may reschedule for the next meeting provided the handout(s) are received.*****
- If you are presenting a **Resolution or Proclamation**, it must be submitted in Word Format and emailed to: shoemakers@sweetwatercountywy.gov
- As always, if you are unable to attend the meeting after being placed onto an agenda, please send a representative in your place or your item may be rescheduled.
- In order to determine placement on the agenda, please review the county website sweetwatercountywy.gov on Thursday afternoon by clicking “Commissioner's Agenda”.

- If a request to be placed on an agenda is received **AFTER** the deadline, you will be considered for the next meeting date.

The Board of County Commissioners meets in regular session the first and third Tuesday of every month.

The meetings are open and the public is invited to attend.

The meetings are held in the commission meeting room:

80 West Flaming Gorge Way

Meeting Room #115

Green River, Wyoming

[Legal Assistant.pdf](#)

**Sweetwater County
Request to Restaff - Cost Summary Sheet**

Board Meeting Date: 5/5/2026
Department: County Attorney's Office
Position: Legal Assistant
Vacancy Date: 4/21/2026
Reason for Vacancy: Former Employee was appointed to the vacant Clerk of District Court Elected Official position
Department Request: Former employee was the Office Manager. We are requesting to reclassify the vacant position to Legal Assistant and requesting to restaff position full time with benefits
Anticipated Restaff Date: 6/1/2026

	Previous Costs to Staff Position	Anticipated Costs to Staff Position	Net difference
Job Title	Office Manager	Legal Assistant	
Full-time/Part-time	Full-time	Full-time	
Hire Date	5/1/2017	6/1/2026	
Grade	22	14	
Step	6	5	
Monthly Salary	\$7,548.52	\$4,960.70	-\$2,587.82
Retirement	\$1,443.28	\$948.49	-\$494.79
Health Insurance	\$57.06	\$3,612.47	\$3,555.41
LTD	\$24.00	\$15.78	-\$8.23
FICA	\$577.46	\$379.49	-\$197.97
Workers Comp	\$31.70	\$20.83	-\$10.87
Total Benefits	\$2,133.51	\$4,977.06	\$2,843.55
Total Monthly Cost of Employment	\$9,682.03	\$9,937.76	\$255.73
Total Annual Cost of Employment	\$116,184.32	\$119,253.11	\$3,068.79

Benefits

Net Difference	\$3,068.79
	Potential increase due to Family Health insurance

Notes:

- * Anticipated Cost for Monthly Salary is based on Lateral Entry rate of pay
- * Insurance is anticipated at a family cost, former employee enrolled in single Dental and Vision only, and waived health insurance coverage.

Brenda Rael 4/24/2026

Reviewed by HR Representative (signature) Date

Daniel E. Erramouspe 4/24/2026

Reviewed by Department Head/Elected Official (signature) Date

Commission Chair (signature) Date



MEETING REQUEST FORM

Meeting Date Requested: May 5, 2026	Contact Phone and E-mail: 307-872-3732
Presenters Name, Title and Name of Organization: Keaton West	Exact Wording for Agenda: 9:20 - Chairman West
Preference of Placement on Agenda & Amount of Time Requested for Presentation: 5 Min	Will there be handouts? (If yes, include with meeting request form) No
Will handouts require SIGNATURES? No SHOULD THE ITEM BE MARKED CONFIDENTIAL? No	If you are submitting a Resolution or Proclamation, please forward in Word format to: shoemakers@sweetwatercountywy.gov
Additional Information:	
Attachments:	

INSTRUCTIONS:

- All requests to be added to the agenda, along with handouts and original documents to be signed, must be submitted in writing on the “Meeting Request Form” by Tuesday at 10:00 a.m. prior to the scheduled meeting and returned in person or electronically to Administrative Assistant Sally Shoemaker at: shoemakers@sweetwatercountywy.gov
*****If your handout is not accompanied with the request, your request may be dismissed and you may reschedule for the next meeting provided the handout(s) are received.*****
- If you are presenting a **Resolution or Proclamation**, it must be submitted in Word Format and emailed to: shoemakers@sweetwatercountywy.gov
- As always, if you are unable to attend the meeting after being placed onto an agenda, please send a representative in your place or your item may be rescheduled.
- In order to determine placement on the agenda, please review the county website sweetwatercountywy.gov on Thursday afternoon by clicking “Commissioner's Agenda”.
- If a request to be placed on an agenda is received **AFTER** the deadline, you will be considered

for the next meeting date.

The Board of County Commissioners meets in regular session the first and third Tuesday of every month.

The meetings are open and the public is invited to attend.

The meetings are held in the commission meeting room:

80 West Flaming Gorge Way
Meeting Room #115
Green River, Wyoming



MEETING REQUEST FORM

Meeting Date Requested: May 5, 2026	Contact Phone and E-mail: 307-872-3732
Presenters Name, Title and Name of Organization: Robb Slaughter	Exact Wording for Agenda: 9:25 - Commissioner Slaughter
Preference of Placement on Agenda & Amount of Time Requested for Presentation: 5 Min	Will there be handouts? (If yes, include with meeting request form) No
Will handouts require SIGNATURES? No SHOULD THE ITEM BE MARKED CONFIDENTIAL? No	If you are submitting a Resolution or Proclamation, please forward in Word format to: shoemakers@sweetwatercountywy.gov
Additional Information:	
Attachments:	

INSTRUCTIONS:

- All requests to be added to the agenda, along with handouts and original documents to be signed, must be submitted in writing on the “Meeting Request Form” by Tuesday at 10:00 a.m. prior to the scheduled meeting and returned in person or electronically to Administrative Assistant Sally Shoemaker at: shoemakers@sweetwatercountywy.gov
****If your handout is not accompanied with the request, your request may be dismissed and you may reschedule for the next meeting provided the handout(s) are received.****
- If you are presenting a **Resolution or Proclamation**, it must be submitted in Word Format and emailed to: shoemakers@sweetwatercountywy.gov
- As always, if you are unable to attend the meeting after being placed onto an agenda, please send a representative in your place or your item may be rescheduled.
- In order to determine placement on the agenda, please review the county website sweetwatercountywy.gov on Thursday afternoon by clicking “Commissioner's Agenda”.
- If a request to be placed on an agenda is received **AFTER** the deadline, you will be considered

for the next meeting date.

The Board of County Commissioners meets in regular session the first and third Tuesday of every month.

The meetings are open and the public is invited to attend.

The meetings are held in the commission meeting room:

80 West Flaming Gorge Way
Meeting Room #115
Green River, Wyoming



MEETING REQUEST FORM

Meeting Date Requested: May 5, 2026	Contact Phone and E-mail: 307-872-3732
Presenters Name, Title and Name of Organization: Mary Thoman	Exact Wording for Agenda: 9:30 - Commissioner Thoman
Preference of Placement on Agenda & Amount of Time Requested for Presentation: 5 Min	Will there be handouts? (If yes, include with meeting request form) No
Will handouts require SIGNATURES? No SHOULD THE ITEM BE MARKED CONFIDENTIAL? No	If you are submitting a Resolution or Proclamation, please forward in Word format to: shoemakers@sweetwatercountywy.gov
Additional Information:	
Attachments:	

INSTRUCTIONS:

- All requests to be added to the agenda, along with handouts and original documents to be signed, must be submitted in writing on the “Meeting Request Form” by Tuesday at 10:00 a.m. prior to the scheduled meeting and returned in person or electronically to Administrative Assistant Sally Shoemaker at: shoemakers@sweetwatercountywy.gov
****If your handout is not accompanied with the request, your request may be dismissed and you may reschedule for the next meeting provided the handout(s) are received.****
- If you are presenting a **Resolution or Proclamation**, it must be submitted in Word Format and emailed to: shoemakers@sweetwatercountywy.gov
- As always, if you are unable to attend the meeting after being placed onto an agenda, please send a representative in your place or your item may be rescheduled.
- In order to determine placement on the agenda, please review the county website sweetwatercountywy.gov on Thursday afternoon by clicking “Commissioner's Agenda”.
- If a request to be placed on an agenda is received **AFTER** the deadline, you will be considered

for the next meeting date.

The Board of County Commissioners meets in regular session the first and third Tuesday of every month.

The meetings are open and the public is invited to attend.

The meetings are held in the commission meeting room:

80 West Flaming Gorge Way
Meeting Room #115
Green River, Wyoming



MEETING REQUEST FORM

Meeting Date Requested: May 5, 2026	Contact Phone and E-mail: 307-872-3732
Presenters Name, Title and Name of Organization: Island Richards	Exact Wording for Agenda: 9:35 - Commissioner Richards
Preference of Placement on Agenda & Amount of Time Requested for Presentation: 5 Min	Will there be handouts? (If yes, include with meeting request form) No
Will handouts require SIGNATURES? No SHOULD THE ITEM BE MARKED CONFIDENTIAL? No	If you are submitting a Resolution or Proclamation, please forward in Word format to: shoemakers@sweetwatercountywy.gov
Additional Information:	
Attachments:	

INSTRUCTIONS:

- All requests to be added to the agenda, along with handouts and original documents to be signed, must be submitted in writing on the “Meeting Request Form” by Tuesday at 10:00 a.m. prior to the scheduled meeting and returned in person or electronically to Administrative Assistant Sally Shoemaker at: shoemakers@sweetwatercountywy.gov
****If your handout is not accompanied with the request, your request may be dismissed and you may reschedule for the next meeting provided the handout(s) are received.****
- If you are presenting a **Resolution or Proclamation**, it must be submitted in Word Format and emailed to: shoemakers@sweetwatercountywy.gov
- As always, if you are unable to attend the meeting after being placed onto an agenda, please send a representative in your place or your item may be rescheduled.
- In order to determine placement on the agenda, please review the county website sweetwatercountywy.gov on Thursday afternoon by clicking “Commissioner's Agenda”.
- If a request to be placed on an agenda is received **AFTER** the deadline, you will be considered

for the next meeting date.

The Board of County Commissioners meets in regular session the first and third Tuesday of every month.

The meetings are open and the public is invited to attend.

The meetings are held in the commission meeting room:

80 West Flaming Gorge Way
Meeting Room #115
Green River, Wyoming



MEETING REQUEST FORM

Meeting Date Requested: May 5, 2026	Contact Phone and E-mail: 307-872-3732
Presenters Name, Title and Name of Organization: Taylor Jones	Exact Wording for Agenda: 9:40 - Commissioner Jones
Preference of Placement on Agenda & Amount of Time Requested for Presentation: 5 Min	Will there be handouts? (If yes, include with meeting request form) No
Will handouts require SIGNATURES? No SHOULD THE ITEM BE MARKED CONFIDENTIAL? No	If you are submitting a Resolution or Proclamation, please forward in Word format to: shoemakers@sweetwatercountywy.gov
Additional Information:	
Attachments:	

INSTRUCTIONS:

- All requests to be added to the agenda, along with handouts and original documents to be signed, must be submitted in writing on the “Meeting Request Form” by Tuesday at 10:00 a.m. prior to the scheduled meeting and returned in person or electronically to Administrative Assistant Sally Shoemaker at: shoemakers@sweetwatercountywy.gov
****If your handout is not accompanied with the request, your request may be dismissed and you may reschedule for the next meeting provided the handout(s) are received.****
- If you are presenting a **Resolution or Proclamation**, it must be submitted in Word Format and emailed to: shoemakers@sweetwatercountywy.gov
- As always, if you are unable to attend the meeting after being placed onto an agenda, please send a representative in your place or your item may be rescheduled.
- In order to determine placement on the agenda, please review the county website sweetwatercountywy.gov on Thursday afternoon by clicking “Commissioner's Agenda”.
- If a request to be placed on an agenda is received **AFTER** the deadline, you will be considered

for the next meeting date.

The Board of County Commissioners meets in regular session the first and third Tuesday of every month.

The meetings are open and the public is invited to attend.

The meetings are held in the commission meeting room:

80 West Flaming Gorge Way
Meeting Room #115
Green River, Wyoming



MEETING REQUEST FORM

Meeting Date Requested: May 5, 2026	Contact Phone and E-mail: 307-872-3910/swchr@sweetwatercountywy.gov
Presenters Name, Title and Name of Organization: Garry McLean, HR Director	Exact Wording for Agenda: 9:45 - Request Approval of Multiple Resolutions for Elected Officials' Salaries <ul style="list-style-type: none"> ◦ Resolution No. 2026-05-CC-01 A Resolution Authorizing Salaries for Commissioners, January 1, 2027 - December 31, 2030 ◦ Resolution No. 2026-05-CC-02 A Resolution Authorizing Salaries Elected Officials, January 1, 2027 - December 31, 2030 ◦ Resolution No. 2026-05-CC-03 A Resolution Authorizing Salaries for Sweetwater County Coroner, January 1, 2027 - December 31, 2030 ◦ Resolution No. 2026-05-CC-04 A Resolution Authorizing Salaries County Sweetwater County Attorney, January 1, 2027 - December 31, 2030
Preference of Placement on Agenda & Amount of Time Requested for Presentation: 15 minutes	Will there be handouts? (If yes, include with meeting request form) Yes
Will handouts require SIGNATURES? Yes SHOULD THE ITEM BE MARKED CONFIDENTIAL? No	If you are submitting a Resolution or Proclamation, please forward in Word format to: shoemakers@sweetwatercountywy.gov
Additional Information:	

Attachments:

- 1 - Resolution - Commissioner Salaries.pdf
- 2 - Resolution - Elected Officials Salaries.pdf
- 3 - Resolution - Coroner Salaries.pdf
- 4 - Resolution - County Attorney Salary.pdf

INSTRUCTIONS:

- All requests to be added to the agenda, along with handouts and original documents to be signed, must be submitted in writing on the “Meeting Request Form” by Tuesday at 10:00 a.m. prior to the scheduled meeting and returned in person or electronically to Administrative Assistant Sally Shoemaker at: shoemakers@sweetwatercountywy.gov
If your handout is not accompanied with the request, your request may be dismissed and you may reschedule for the next meeting provided the handout(s) are received.
- If you are presenting a **Resolution or Proclamation**, it must be submitted in Word Format and emailed to: shoemakers@sweetwatercountywy.gov
- As always, if you are unable to attend the meeting after being placed onto an agenda, please send a representative in your place or your item may be rescheduled.
- In order to determine placement on the agenda, please review the county website sweetwatercountywy.gov on Thursday afternoon by clicking “Commissioner's Agenda”.
- If a request to be placed on an agenda is received **AFTER** the deadline, you will be considered for the next meeting date.

The Board of County Commissioners meets in regular session the first and third Tuesday of every month.

The meetings are open and the public is invited to attend.

The meetings are held in the commission meeting room:

80 West Flaming Gorge Way

Meeting Room #115

Green River, Wyoming

[1 - Resolution - Commissioner Salaries.pdf](#)

[2 - Resolution - Elected Officials Salaries.pdf](#)

[3 - Resolution - Coroner Salaries.pdf](#)

[4 - Resolution - County Attorney Salary.pdf](#)



SWEETWATER COUNTY BOARD OF COUNTY COMMISSIONERS RESOLUTION

RESOLUTION NO. 2026-05-CC-01

A RESOLUTION AUTHORIZING SALARIES FOR SWEETWATER COUNTY COMMISSIONERS, JANUARY 1, 2027, THROUGH DECEMBER 31, 2030

WHEREAS, Wyoming Statute §18-3-107(a)(iii), as amended, provides that the Sweetwater County Board of County Commissioners shall meet no later than June 1, 1978, and on or before the same date each four (4) years, thereafter, for the purpose of setting salaries for the following four (4) years for the Board of County Commissioners, which salaries shall not be increased during the period for which established; and

WHEREAS, it is the desire of the Sweetwater County Board of County Commissioners to now set the salaries by resolution, for said County Commissioners for the four (4) years commencing on January 1, 2027, and ending on December 31, 2030.

NOW, THEREFORE, BE IT RESOLVED BY THE SWEETWATER COUNTY BOARD OF COUNTY COMMISSIONERS:

1. That, pursuant to W.S. §18-3-107(c), the annual salary for each member of the Sweetwater County Board of County Commissioners is determined by resolution to be set at \$45,000 per year for the years 2027 through 2030 beginning on January 1, 2027.
2. That in addition to the salaries provided above, the elected officers shall be entitled to travel and other expenses and to other benefits provided to all employees of Sweetwater County.

Adopted and approved this 5th day of May, 2026.

THE BOARD OF COUNTY COMMISSIONERS
OF SWEETWATER COUNTY, WYOMING

Keaton D. West, Chairman

Island Richards, Member

Taylor C. Jones, Member

Robert D. Slaughter, Member

Mary E. Thoman, Member

ATTEST:

Cynthia L. Swenson, County Clerk



SWEETWATER COUNTY BOARD OF COUNTY COMMISSIONERS RESOLUTION

RESOLUTION NO. 2026-05-CC-02

A RESOLUTION AUTHORIZING SALARIES FOR CERTAIN SWEETWATER COUNTY ELECTED OFFICIALS, JANUARY 1, 2027 THROUGH DECEMBER 31, 2030

WHEREAS, Wyoming Statute §18-3-107(a)(iii), as amended, provides that the Sweetwater County Board of County Commissioners shall meet no later than June 1, 1978, and on or before the same date each four (4) years, thereafter, for the purpose of setting salaries for the following four (4) years for the County Assessor, County Clerk, Clerk of District Court, County Sheriff, and County Treasurer, which salaries shall not be increased during the period for which established; and

WHEREAS, it is the desire of the Sweetwater County Board of County Commissioners to now set the salaries by resolution, for said elected officers for the four (4) years commencing on January 1, 2027, and ending on December 31, 2030.

NOW, THEREFORE, BE IT RESOLVED BY THE SWEETWATER COUNTY BOARD OF COUNTY COMMISSIONERS:

1. That, the annual salary for County Assessor, County Clerk, Clerk of District Court, and County Treasurer is hereby set for each officer at \$125,000 per year for the years 2027 through 2030, beginning on January 1, 2027.
2. That the annual salary for County Sheriff is hereby set at \$145,000 per year for the years 2027 through 2030, beginning on January 1, 2027.
3. That in addition to the salaries provided above, the elected officers shall be entitled to travel and other expenses and to other benefits provided to all employees of Sweetwater County.

Adopted and approved this 5th day of May, 2026.

THE BOARD OF COUNTY COMMISSIONERS
OF SWEETWATER COUNTY, WYOMING

Keaton D. West, Chairman

Island Richards, Member

Taylor C. Jones, Member

Robert D. Slaughter, Member

Mary E. Thoman, Member

ATTEST:

Cynthia L. Swenson, County Clerk



**SWEETWATER COUNTY BOARD OF COUNTY
COMMISSIONERS RESOLUTION**

RESOLUTION NO. 2026-05-CC-03

**A RESOLUTION AUTHORIZING SALARIES FOR SWEETWATER COUNTY
CORONER, JANUARY 1, 2027, THROUGH DECEMBER 31, 2030**

WHEREAS Wyoming Statute §7-4-210, as amended, provides that the Coroner of each county within the state of Wyoming shall receive a salary and mileage as set by the Board of County Commissioners; and

WHEREAS, it is the desire of the Sweetwater County Board of County Commissioners to now set the salaries by resolution, for said County Coroner for the four (4) years commencing on January 1, 2027, and ending on December 31, 2030.

***NOW, THEREFORE, BE IT RESOLVED BY THE SWEETWATER COUNTY BOARD
OF COUNTY COMMISSIONERS:***

1. That, the annual salary for County Coroner is hereby set at \$85,000 per year for the years 2027 through 2030, beginning on January 1, 2027.
2. That in addition to the salaries provided above, the County Coroner shall be entitled to travel and other expenses and to other benefits provided to all employees of Sweetwater County.

Adopted and approved this 5th day of May, 2026.

THE BOARD OF COUNTY COMMISSIONERS
OF SWEETWATER COUNTY, WYOMING

Keaton D. West, Chairman

Island Richards, Member

Taylor C. Jones, Member

Robert D. Slaughter, Member

Mary E. Thoman, Member

ATTEST:

Cynthia L. Swenson, County Clerk



SWEETWATER COUNTY BOARD OF COUNTY COMMISSIONERS RESOLUTION

RESOLUTION NO. 2026-05-CC-04

A RESOLUTION AUTHORIZING SALARY FOR SWEETWATER COUNTY ATTORNEY, JANUARY 1, 2027, THROUGH DECEMBER 31, 2030

WHEREAS, Wyoming Statute §18-3-107(a)(iii), as amended, provides that the Sweetwater County Board of County Commissioners shall meet no later than June 1, 1978, and on or before the same date each four (4) years, thereafter, for the purpose of setting salaries for the following four (4) years for the County Attorney, which salaries shall not be increased during the period for which established; and

WHEREAS, Wyoming Statute §18-3-107(f) provides that subject to legislative appropriation, the state will pay a portion of each county and prosecuting attorney, and assistant county and prosecuting attorney's salary as provided in this subsection. The state will pay fifty thousand dollars (\$50,000.00) or fifty percent (50%) of the salary of the county and prosecuting attorney, whichever is less, per year to each qualifying county.

WHEREAS, it is the desire of the Sweetwater County Board of County Commissioners to now set the salaries by resolution, for said elected officer for the four (4) years commencing on January 1, 2027, and ending on December 31, 2030.

WHEREAS, the Wyoming Legislature, during the 2026 Budget Session approved payment to each county in both FY2027 and FY2028 of \$22,123.90 in addition to those state contributions already provided in W.S. §18-3-107(f) for each fiscal year of the fiscal biennium commencing on July 1, 2026.

NOW, THEREFORE, BE IT RESOLVED BY THE SWEETWATER COUNTY BOARD OF COUNTY COMMISSIONERS:

1. That, the annual salary for County Attorney is hereby set at \$153,700 per year for the years 2027 through 2030, beginning on January 1, 2027.
2. That in addition to the salaries provided above, the elected officer shall be entitled to travel and other expenses and to other benefits provided to all employees of Sweetwater County.

Adopted and approved this 5th day of May, 2026.

THE BOARD OF COUNTY COMMISSIONERS
OF SWEETWATER COUNTY, WYOMING

Keaton D. West, Chairman

Island Richards, Member

Taylor C. Jones, Member

Robert D. Slaughter, Member

Mary E. Thoman, Member

ATTEST:

Cynthia L. Swenson, County Clerk



MEETING REQUEST FORM

Meeting Date Requested: May 5, 2026	Contact Phone and E-mail: 307-872-3921, legerskig@sweetwatercountywy.gov
Presenters Name, Title and Name of Organization: Gene Legerski, Public Works Director	Exact Wording for Agenda: 10:00 - Award of the Layos Drive (CR#1243) Reconstruction Project
Preference of Placement on Agenda & Amount of Time Requested for Presentation: 5 min (please put this before the Temporary Construction Easement for Layos Drive)	Will there be handouts? (If yes, include with meeting request form) Yes
Will handouts require SIGNATURES? Yes SHOULD THE ITEM BE MARKED CONFIDENTIAL? No	If you are submitting a Resolution or Proclamation, please forward in Word format to: shoemakers@sweetwatercountywy.gov
Additional Information: This award is based on the base bid plus bid alternate C, which is the concrete paving option.	
Attachments: BOCC Award Letter Layos Drive.pdf 24925-GE Layos Drive Rec Bid Award Letter.pdf Notice of Award Layos Drive.pdf	

INSTRUCTIONS:

- All requests to be added to the agenda, along with handouts and original documents to be signed, must be submitted in writing on the “Meeting Request Form” by Tuesday at 10:00 a.m. prior to the scheduled meeting and returned in person or electronically to Administrative Assistant Sally Shoemaker at: shoemakers@sweetwatercountywy.gov
If your handout is not accompanied with the request, your request may be dismissed and you may reschedule for the next meeting provided the handout(s) are received.
- If you are presenting a **Resolution or Proclamation**, it must be submitted in Word Format and

emailed to: shoemakers@sweetwatercountywy.gov

- As always, if you are unable to attend the meeting after being placed onto an agenda, please send a representative in your place or your item may be rescheduled.
- In order to determine placement on the agenda, please review the county website sweetwatercountywy.gov on Thursday afternoon by clicking “Commissioner's Agenda”.
- If a request to be placed on an agenda is received **AFTER** the deadline, you will be considered for the next meeting date.

The Board of County Commissioners meets in regular session the first and third Tuesday of every month.

The meetings are open and the public is invited to attend.

The meetings are held in the commission meeting room:

80 West Flaming Gorge Way

Meeting Room #115

Green River, Wyoming

[BOCC Award Letter Layos Drive.pdf](#)

[24925-GE Layos Drive Rec Bid Award Letter.pdf](#)

[Notice of Award Layos Drive.pdf](#)



Sweetwater Public Works Department
3 Layos Drive
Rock Springs, WY 82901
(307) 872-3920 or 922-5428

April 27th, 2026

Sweetwater County Board of County Commissioners:

This letter is to inform you that after the bid opening of the Layos Drive Reconstruction Project, which took place on April 23rd, 2026. I received an email from one of the bidders that questioned whether the apparent low bid should be awarded to Madsen Construction.

The email raised two questions:

1. The first question that was raised was whether Madsen Construction turned in its certificate of Wyoming Residency.
 - a. Madsen Construction did turn in their Certificate of Wyoming Residency with their bid package.
 - b. Even if Madsen Construction hadn't turned in its Certificate of Wyoming Residency, the following holds:
 - i. The certificate of residency is required when you compare an out-of-state bidder with an in-state bidder to apply the 5% Wyoming preference. If Madsen Construction didn't submit its certificate of residency, it would have been considered an out-of-state bidder for the preference. Quick math showed that Madsen Construction's bid was significantly more than 5% lower than the second bid. This would have allowed Sweetwater County to award the bid to the out-of-state contractor Madsen Construction. If the bids had been closer, we would have added 5% to Madsen Construction's bid to compare it to the second bid and figure out who the low bid would have been. This is a moot point since Madsen Construction did turn in its certificate of residency.
2. The second question that was raised was whether Madsen Construction turned in their authority to sign as required by the signature page of the Bid Form and Article 12.03 of the Instructions to Bidders.
 - a. Madsen Construction didn't turn in the authority to sign as required; however, the following items apply:
 - i. In the Bid Advertisement paragraph 11, it states:
 1. The Board of County Commissioners of Sweetwater County reserves the right to reject any or all bids, to waive any informalities or technical defects in the bid, as may be in the best interest of Sweetwater County.

- ii. EJCDC C-2000 Instructions to Bidders under Article 18 (Evaluation of Bids and Award of Contract) states:
 - 1. 18.01 Owner reserves the right to reject any or all Bids, including, without limitation, nonconforming, nonresponsive, unbalanced, or conditional Bids. The owner also reserves the right to waive all minor Bid informalities not involving price, time, or changes in the Work.
 - iii. Wyoming State Statute 16-6-119 Contracts for Public Works; Rights to Reject Bids or Responses; Qualifications of Bidders and Respondents
 - 1. Every public entity shall be authorized to determine the qualifications and responsibilities of bidders or respondents on contracts of public works and may reject any or all bids or responses of which it solicits based on the qualifications and responsibilities of bidders and respondents and readvertise for bids or responses.
- b. This authority can be quickly checked by verifying on the Secretary of State's website that Dan Madsen is the President of Madsen Construction and, as such, has the authority to sign all related bid documents. The bid bond that was turned in with Madsen Construction's bid was also signed by Daniel Madsen as the President, attested by the Treasurer of Madsen Construction, and signed by their Attorney-in-Fact.

Based on these facts, the Sweetwater County Public Works Department recommends that the Board of County Commissioners award the contract to Madsen Construction, Inc., and that the missing document can be declared an "informality or technical defect in the bid". This omission didn't involve price, time, or a change in the work.

If you have any questions, please feel free to call me.

Sincerely,



Gene Legerski, P.E.
Sweetwater County
Public Works Director

April 27, 2026

24925-GE

3 PDF PAGES BY EMAIL: legerskig@sweetwatercountywy.gov
THIS CONSTITUTES THE ORIGINAL

Gene Legerski, P.E.
Public Works Director
Sweetwater County, Wyoming
3 Layos Drive
Rock Springs, Wyoming, 82901

RE: LAYOS DRIVE RECONSTRUCTION
BID EVALUATION AND RECOMMENDATION OF AWARD

Dear Gene:

Bids for the Layos Drive Reconstruction Project were opened on April 23, 2026. The project included a base bid and three bid alternatives for consideration. After review and evaluation, Sweetwater County Public Works selected Bid Alternate C (Concrete Pavement Option) for award consideration.

The following bids were received for Bid Alternate C:

Madsen Construction, Inc. – \$1,577,436.28
Wylie Construction, Inc. – \$1,989,059.03
Engineer's Opinion of Probable Cost – \$2,374,183.50

Madsen Construction, Inc. is the apparent low responsive bidder. We have reviewed their bid for mathematical accuracy and general conformance with the Bidding Documents and did not identify any discrepancies affecting the bid amount. The submitted unit prices are within a reasonable range based on historical data and current market conditions.

The bidder's qualifications and experience have been reviewed, and we are not aware of any substantive issues that would preclude award. Based on our evaluation, we recommend award of the project to Madsen Construction, Inc. in the amount of \$1,577,436.28 for Bid Alternate C.

During the bid review process, a question was raised regarding whether Madsen Construction, Inc. included certain required documentation, specifically (1) evidence of authority to do business in Wyoming and (2) evidence of authority to sign the bid. Inberg-Miller Engineers and Sweetwater County confirmed that Madsen Construction did submit a valid Wyoming Certificate of Residency with their bid. While the formal documentation demonstrating authority to sign was not included, it is our opinion that this omission constitutes a minor informality that does not impact bid price, time, or scope of work. Independent verification confirmed that the bid was executed by the company president, who has legal authority to bind the company, and supporting documents, including the bid bond, were properly executed. In accordance with the Bidding Documents, EJCDC C-200 Instructions to Bidders, and Wyoming Statute 16-6-119, the County has the authority to waive such informalities when in the best interest of the County.

If you decide to proceed with the award, a Notice of Award has been prepared and attached for execution by Sweetwater County's authorized representative.

If you have any questions, please contact our office at (307) 875-4394.

Sincerely,

INBERG-MILLER ENGINEERS



Michael Brown P.E.
Civil Engineer

Attachments: Notice of Award

MWBLbb\p:\24925-GSXE SWEETWATER COUNTY Layos Drive\Civil\Bidding\24925-GE Layos Drive Rec Bid Award Letter.docx



MEETING REQUEST FORM

Meeting Date Requested: May 5, 2026	Contact Phone and E-mail: 307.872.3920 legerski@sweetwatercountywy.gov
Presenters Name, Title and Name of Organization: Gene Legerski, PE Director of Public Works	Exact Wording for Agenda: 10:05 - Temporary Construction Easement
Preference of Placement on Agenda & Amount of Time Requested for Presentation: 5 minutes	Will there be handouts? (If yes, include with meeting request form) Yes
Will handouts require SIGNATURES? Yes SHOULD THE ITEM BE MARKED CONFIDENTIAL? No	If you are submitting a Resolution or Proclamation, please forward in Word format to: shoemakers@sweetwatercountywy.gov
Additional Information: Sally, This will be directly after the award of the project.	
Attachments: Bodec_TCE_04_13_26.pdf	

INSTRUCTIONS:

- All requests to be added to the agenda, along with handouts and original documents to be signed, must be submitted in writing on the “Meeting Request Form” by Tuesday at 10:00 a.m. prior to the scheduled meeting and returned in person or electronically to Administrative Assistant Sally Shoemaker at: shoemakers@sweetwatercountywy.gov
If your handout is not accompanied with the request, your request may be dismissed and you may reschedule for the next meeting provided the handout(s) are received.
- If you are presenting a **Resolution or Proclamation**, it must be submitted in Word Format and emailed to: shoemakers@sweetwatercountywy.gov
- As always, if you are unable to attend the meeting after being placed onto an agenda, please send a representative in your place or your item may be rescheduled.

- In order to determine placement on the agenda, please review the county website sweetwatercountywy.gov on Thursday afternoon by clicking “Commissioner's Agenda”.
- If a request to be placed on an agenda is received **AFTER** the deadline, you will be considered for the next meeting date.

The Board of County Commissioners meets in regular session the first and third Tuesday of every month.

The meetings are open and the public is invited to attend.

The meetings are held in the commission meeting room:

80 West Flaming Gorge Way

Meeting Room #115

Green River, Wyoming

[Bodec_TCE_04_13_26.pdf](#)

TEMPORARY CONSTRUCTION EASEMENT AGREEMENT

THIS TEMPORARY CONSTRUCTION EASEMENT AGREEMENT ("Agreement") is made this 13th day of April, 2026, between BODEC Holdings LLC, a Wyoming Limited Liability Company of the County of Sweetwater, State of Wyoming ("Grantors") and County of Sweetwater, located at 80 West Flaming Gorge Boulevard, Green River, Wyoming 82935 ("Grantee") and its successors and assigns, ("Grantee"). Both Grantors and Grantee are collectively referred to as "Parties." The Parties agree as follows:

1. Grant. For and in consideration of Ten Dollars (\$10.00) and other good and valuable consideration, the receipt and sufficiency of which are hereby acknowledged or the promise of the same acknowledged, Grantors hereby grant and convey unto Grantee, its successors, and assigns, a temporary construction easement, described as follows and referred to herein as the Easement Area:

A portion of Lot 1 described and recorded on the Final Plat – Yats Petroleum Subdivision, Plat #509, in the Sweetwater County Clerk's Office, being a portion of the SE1/4 of Section 6, Township 18 North, Range 105 West, of the 6th PM, in Sweetwater County, Wyoming being more particularly described as follows:

Temporary Construction Easement shall be adjacent and connected with the Right-of-Way for County Road 1243 – Layos Drive as recorded on the Final Plat – Yats Petroleum Subdivision, Page 509, in the Sweetwater County Clerk's Office;

Said easement to be a 15-foot-wide easement, parallel and continuous along the easterly boundary of said Lot 1;

2. Use. The Grantors reserve the right to use the Easement Area, as defined by reference to the above legal description contained in Section 1 of this Agreement. Grantors may only use the Easement Area as long as such use does not interfere with Grantee's use. The purpose of Grantee's use is as a temporary construction easement, to include ingress and egress, operation of machinery, and the removal and replacement of two driveway approaches to tie into the existing parking lot's curb, gutter, and pavement as part of the reconstruction of Layos Drive. Grantee may remove the existing driveway approaches including existing curb, gutter, and pavement, grade and compact the soil, reconstruct the driveway approach's curb, gutter, and pavement, and other necessary acts to complete the project on Grantors' parcels in the Easement Area. These uses are referred to as the Easement Rights. These uses may be exercised by Grantee's agents and contractors.

3. Term. Grantee's Easement Rights within the Easement Area shall be for a

term of one (1) year beginning at the time of the issuance by the Grantee of a Notice to Proceed in connection with construction activities for the Layos Drive Reconstruction Project.

4. Covenants Running with the Land; Assignment. This Agreement shall be recorded in the real property records where the Easement Area is located, and the terms of this Agreement shall constitute covenants running with the land and shall be binding upon and inure to the benefit of, and be binding upon, the legal representatives, successors, and assigns of the respective Parties hereto, and by the executing and acknowledgment thereof, Grantors waive any homestead rights to the above described easement so far as the same may be affected by this Agreement.

5. Miscellaneous. Except for enforcement of the terms and conditions of this Agreement as between the Parties, the Grantee reserves all immunities and defenses available under the Wyoming Governmental Claims Act, W.S. §§ 1-39-101, *et seq.*, and other applicable laws. This Agreement is not intended to bestow third party beneficiary rights on any person or entity not a party to this instrument. This instrument is governed by the laws of the State of Wyoming and any disputes relating to this instrument shall be brought only in a court of competent jurisdiction sitting in Sweetwater County, Wyoming.

TO HAVE AND TO HOLD the Easement Rights unto the Grantee, Grantee's legal representatives, successors, and assigns forever.

GRANTORS
BODEC HOLDINGS LLC, A WYOMING LIMITED LIABILITY COMPANY

By: Anita M Bruno
Anita Bruno
Vice President


STATE OF UTAH)
) ss.
COUNTY OF CARBON)

The foregoing instrument was acknowledged before me by Anita M Bruno
as Vice President this 13th day of April, 2026.

Witness my hand and official seal

Jeffery Wilson
Notary Public

My commission expires: 03-28-2028



BOARD OF COUNTY COMMISSIONERS
OF SWEETWATER COUNTY, WYOMING

Keaton D. West, Chairman

Taylor C. Jones, Member

Island Richards, Member

Robert D. Slaughter, Member

Mary E. Thoman, Member

ATTEST:

Cynthia L. Swenson, County Clerk

The State of Wyoming)
 ss.
County of Sweetwater)

The foregoing instrument was acknowledged before me by Keaton D. West, as
Chairman of the Board of County Commissioners of Sweetwater County, Wyoming this _____
day of _____, 2026.

Witness my hand and official seal

Notary Public

My Commission Expires: _____



MEETING REQUEST FORM

Meeting Date Requested: May 5, 2026	Contact Phone and E-mail: 307.872.3920 legerskig@sweetwatercountywy.gov
Presenters Name, Title and Name of Organization: Gene Legerski, PE Public Works Director	Exact Wording for Agenda: 10:10 - Action on a Right-of-Way Grant Offer from BLM regarding County Road 25
Preference of Placement on Agenda & Amount of Time Requested for Presentation: 5 Minutes	Will there be handouts? (If yes, include with meeting request form) Yes
Will handouts require SIGNATURES? Yes SHOULD THE ITEM BE MARKED CONFIDENTIAL? No	If you are submitting a Resolution or Proclamation, please forward in Word format to: shoemakers@sweetwatercountywy.gov
Additional Information:	
Attachments: ROW Offer Letter for BOCC Action.pdf BLM Letter 04_13_2026_ROW Grant Offer.pdf	

INSTRUCTIONS:

- All requests to be added to the agenda, along with handouts and original documents to be signed, must be submitted in writing on the “Meeting Request Form” by Tuesday at 10:00 a.m. prior to the scheduled meeting and returned in person or electronically to Administrative Assistant Sally Shoemaker at: shoemakers@sweetwatercountywy.gov
*****If your handout is not accompanied with the request, your request may be dismissed and you may reschedule for the next meeting provided the handout(s) are received.*****
- If you are presenting a **Resolution or Proclamation**, it must be submitted in Word Format and emailed to: shoemakers@sweetwatercountywy.gov
- As always, if you are unable to attend the meeting after being placed onto an agenda, please send a representative in your place or your item may be rescheduled.

- In order to determine placement on the agenda, please review the county website sweetwatercountywy.gov on Thursday afternoon by clicking “Commissioner's Agenda”.
- If a request to be placed on an agenda is received **AFTER** the deadline, you will be considered for the next meeting date.

The Board of County Commissioners meets in regular session the first and third Tuesday of every month.

The meetings are open and the public is invited to attend.

The meetings are held in the commission meeting room:

80 West Flaming Gorge Way

Meeting Room #115

Green River, Wyoming

[ROW Offer Letter for BOCC Action.pdf](#)

[BLM Letter 04_13_2026_ROW Grant Offer.pdf](#)



Sweetwater Public Works Department
80 West Flaming Gorge Way, Suite 23
Green River, WY 82935
(307) 872-3920 or 922-5428 / Fax 872-3991

April 21st, 2026

Subject: County Road 25 ROW Offer Letter

Commissioners,

On November 18th, 2025 the Sweetwater County Commissioners approved the SF299 application to amend the Right-of-Way (ROW) for County Road 25. Following a review of the initial submission, BLM staff directed the County to apply for a new ROW through the SF299 process. At the February 3rd, 2026, Sweetwater County Commissioners Meeting, the Commission approved the submission of a SF299 Application for County Road 25.

BLM staff has reviewed that SF299 Application and presented a ROW Grant Offer to the County for County Road 25. The Chairman's Signature is required on the ROW Grant Offer before the BLM will officially issue the ROW to the County.

Sincerely,

Gene Legerski, PE
Public Works Director
Sweetwater County



United States Department of the Interior

BUREAU OF LAND MANAGEMENT
High Desert District – Rock Springs Field Office
280 Highway 191 North
Rock Springs, Wyoming 82901-3447
www.blm.gov/wy



In Reply Refer To:
2800 (WYD04)
WYWY106784265

APR 13 2026

Andy Hooten, P.E.
Sweetwater County Wyoming
80 W. Flaming Gorge Way, Suite 23
Green River, Wyoming 82935

Re: New Authorization for existing road and culvert replacement

Dear Mr. Hooten:

Enclosed are two copies of right-of-way (R/W) grant offer on Bureau of Land Management (BLM) Form 2800-14, for your proposed road and culvert replacement, BLM serial number WYWY106784265. Please review the offer and if it meets with your approval, sign and date in the space provided, and return both copies to the address shown above. Upon receipt of the signed grant offer, the BLM will be able to issue the R/W grant absent any other unresolved issues.

Please return both signed copies of the grant to the address above. You are allowed 45 days from receipt of this offer in which to submit the executed R/W grant. If this requirement is not met, the application may be denied.

This R/W grant, and the authority to use the lands described in the document, becomes effective on the date it is signed by an authorized officer of the BLM. A copy of the R/W grant will be returned to you when signed by the authorized officer.

If you have any questions, please contact Keith O'Haver at 307-352-0300 or by email at kohaver@blm.gov.

Sincerely,

Michael D. Gates
Field Manager

Attachments

INTERIOR REGION 7 • UPPER COLORADO BASIN

COLORADO, NEW MEXICO, UTAH, WYOMING

UNITED STATES
DEPARTMENT OF THE INTERIOR
BUREAU OF LAND MANAGEMENT
RIGHT-OF-WAY GRANT

SERIAL NUMBER WYWY106784265

1. A right-of-way is hereby granted pursuant to Title V of the Federal Land Policy and Management Act of October 21, 1976 (90 Stat. 2776; 43 U.S.C. 1761).

2. Nature of Interest:

a. By this instrument, the holder:

Sweetwater County
80 W. Flaming Gorge Way, Suite 23
Green River, Wyoming 82935

receives a right to construct, operate, maintain, and terminate an access road, on public lands described as follows:

Sixth Principal Meridian, Wyoming

T. 12 N., R. 99 W.,

sec. 15, W1/2SW1/4 and SE1/4SW1/4;

sec. 17, S1/2SE1/4;

sec. 19, lots 2 thru 4;

sec. 20, lots 1 thru 3;

sec. 22, lots 2 thru 4.

T. 12 N., R. 100 W.,

sec. 14, SW1/4SW1/4;

sec. 15, SE1/4SW1/4 and SE1/4;

sec. 19, lots 2, 3, and 5;

sec. 21, lots 1 thru 4;

sec. 22, lots 1, 2, and 4;

sec. 23, lot 1.

T. 12 N., R. 101 W.,

sec. 9, SW1/4NE1/4, N1/2NW1/4, SE1/4NW1/4, and SE1/4;

sec. 14, S1/2SW1/4 and SW1/4SE1/4;

sec. 15, W1/2NW1/4, SE1/4NW1/4, NE1/4SW1/4, N1/2SE1/4, and SE1/4SE1/4;

sec. 16, NE1/4NE1/4;

sec. 23, N1/2NE1/4;

sec. 24, lots 3 and 4, SW1/4NE1/4, W1/2NW1/4, and SE1/4NW1/4.

- b. The right-of-way or permit area granted herein is 100-300 feet wide, 11.93 miles long and contains 148.75 acres, more or less.
- c. This instrument shall terminate on December 31, 2056, 30 years from its effective date unless, prior thereto, it is relinquished, abandoned, terminated, or modified pursuant to the terms and conditions of this instrument or of any applicable Federal law or regulation.
- d. This instrument may be renewed. If renewed, the right-of-way or permit shall be subject to the regulations existing at the time of the renewal and any other terms and conditions that the authorized officer deems necessary to protect the public interest.
- e. Notwithstanding the expiration of this instrument or any renewal thereof, early relinquishment, abandonment, or termination, the provisions of this instrument, to the extent applicable, shall continue in effect and shall be binding on the holder, its successors, or assigns, until they have fully satisfied the obligations and/or liabilities accruing herein before or on account of the expiration, or prior termination, of the grant.

3. Rental

For and in consideration of the rights granted, the holder agrees to pay the Bureau of Land Management fair market value rental as determined by the authorized officer unless specifically exempted from such payment by regulation. Provided, however, that the rental may be adjusted by the authorized officer, whenever necessary, to reflect changes in the fair market rental value as determined by the application of sound business management principles, and so far as practicable and feasible, in accordance with comparable commercial practices.

4. Terms and Conditions:

- a. This grant or permit is issued subject to the holder's compliance with all applicable regulations contained in Title 43 Code of Federal Regulations part 2800 and 2880.
- b. Upon grant termination by the authorized officer, all improvements shall be removed from the public lands within 90 days, or otherwise disposed of as provided in paragraph (4)(d) or as directed by the authorized officer.
- c. Each grant issued for a term of 20 years or more shall, at a minimum, be reviewed by the authorized officer at the end of the 20th year and at regular intervals thereafter not to exceed 10 years. Provided, however, that a right-of-way or permit granted herein may be reviewed at any time deemed necessary by the authorized officer.

- d. The stipulations, plans, maps, or designs set forth in Exhibits A and B, dated February 13, 2026, attached hereto, are incorporated into and made a part of this grant instrument as fully and effectively as if they were set forth herein in their entirety.
- e. Failure of the holder to comply with applicable law or any provision of this right-of-way grant or permit shall constitute grounds for suspension or termination thereof.
- f. The holder shall perform all operations in a good and workmanlike manner so as to ensure protection of the environment and the health and safety of the public.
- g. The holder shall contact the authorized officer at least FIVE days prior to the anticipated start of construction and/or any surface disturbing activities. The authorized officer may require and schedule a preconstruction conference with the holder prior to the holder's commencing construction and/or surface disturbing activities on the right-of-way. The holder and/or his representative shall attend this conference. The holder's contractor, or agents involved with construction and/or any surface disturbing activities associated with the right-of-way, shall also attend this conference to review the stipulations of the grant including the plan(s) of development.
- h. In the event that the public land underlying the right-of-way (ROW) encompassed in this grant, or a portion thereof, is conveyed out of Federal ownership and administration of the ROW or the land underlying the ROW is not being reserved to the United States in the patent/deed and/or the ROW is not within a ROW corridor being reserved to the United States in the patent/deed, the United States waives any right it has to administer the right-of-way, or portion thereof, within the conveyed land under Federal laws, statutes, and regulations, including the regulations at 43 CFR Part 2800, including any rights to have the holder apply to BLM for amendments, modifications, or assignments and for BLM to approve or recognize such amendments, modifications, or assignments. At the time of conveyance, the patentee/grantee, and their successors and assigns, shall succeed to the interests of the United States in all matters relating to the right-of-way, or portion thereof, within the conveyed land and shall be subject to applicable State and local government laws, statutes, and ordinances. After conveyance, any disputes concerning compliance with the use and the terms and conditions of the ROW shall be considered a civil matter between the patentee/grantee and the ROW Holder.
- i. A bond, acceptable to the authorized officer, shall be furnished by the holder before execution of the grant or at such earlier date as may be specified by the authorized officer. The amount of this bond shall be determined by a Reclamation Cost Estimate submitted by the holder and approved by the authorized officer. This bond must be maintained in effect until removal of improvements and restoration of the R/W have been accepted by the authorized officer.
- j. The holder agrees that all monies deposited with the authorized officer as security for

holder's performance of the terms and conditions of this grant may, upon failure on the holder's part to fulfill any of the requirements herein set forth or made a part hereof, be retained by the United States to be applied as far as may be needed to satisfaction of the holder's obligations assumed hereunder, without prejudice whatever to any other rights and remedies of the United States.

- k. Should the bond delivered under this grant become unsatisfactory to the authorized officer, the holder shall, within 30 days of demand, furnish a new bond.
- l. Within 30 days of completion, the holder will submit to the authorized officer, as-built drawings and a certification of construction verifying that the facility has been constructed (and tested) in accordance with the design, plans, specifications, and applicable laws and regulations.
- m. The United States, its officers and employees shall be held harmless from and indemnified against any damage, injury, or liability resulting from the construction, operation, or maintenance of the facility being authorized by this right-of-way grant, including but not limited to any liability which the United States may have as owner of the land which is the subject of the right-of-way grant.
- n. No disruptive activities will be allowed in pronghorn crucial winter range between November 15 and April 30.
- o. All design, material, construction, operation, maintenance, and termination practices shall be in accordance with safe and proven engineering practices.
- p. All roads and parking areas shall be constructed to provide drainage and minimize erosion. Culverts shall be installed if necessary to maintain drainage. All areas to be used for roads and parking shall be surfaced with natural materials.
- q. As directed by the authorizing officer, all road segments shall be winterized by providing a well-drained roadway by water baring, maintaining drainage, and any additional measures necessary to minimize erosion and other damage to the roadway or the surrounding public lands.
- r. Seed shall be planted using a drill equipped with a depth regulator to ensure proper depth of planting where drilling is possible. The seed mixture shall be evenly and uniformly planted over the disturbed area (smaller/heavier seeds have a tendency to drop to the bottom of the drill and are planted first.) The holder shall take appropriate measures to ensure this does not occur. Where drilling is not possible, seed shall be broadcast and the area shall be raked or chained to cover the seed. When broadcasting the seed, the pounds per acre noted below are to be doubled. The seeding will be repeated until a satisfactory

stand is established as determined by the authorized officer. Evaluation of growth will not be made before completion of the first growing season after seeding. The authorized officer is to be notified a minimum of 5 working days prior to seeding of the project.

Seed Mixture A

Grasses – USE ALL

Thickspike wheatgrass	6 lbs/acre
Indian ricegrass	2
Sandberg bluegrass or Bluebunch wheatgrass	6
Bottlebrush squirreltail	2

Shrubs - USE TWO (In winter range, use Big Sagebrush)

Basin or Wyoming big sagebrush	1 lb/acre
Shadscale (especially important on winter range)	1
Winterfat	2
Gardners saltbush	2

Forbs – USE TWO

Scarlet globemallow	1/2 lb/acre
Lupine	1/2 lb/acre
Blue flax	1/4 lb/acre
Rocky mountain penstemon	1/4 lb/acre

Pure Live Seed (PLS) formula: % of purity of seed mixture times % germination of seed mixture = portion of seed mixture that is PLS

- s. The holder shall construct, operate, and maintain the facilities, improvements, and structures within this right-of-way in strict conformity with the plan(s) of development which was (were) approved and made part of the grant on _____. Any relocation, additional construction, or use that is not in accord with the approved plan(s) of development, shall not be initiated without the prior written approval of the authorized officer. A copy of the complete right-of-way grant, including all stipulations and approved plan(s) of development, shall be made available on the right-of-way area during construction, operation, and termination to the authorized officer. Noncompliance with the above will be grounds for an immediate temporary suspension of activities if it constitutes a threat to public health and safety or the environment.
- t. The holder shall designate a representative(s) who shall have the authority to act upon and to implement instructions from the authorized officer. The holder's representative shall be available for communication with the authorized officer within a reasonable time when construction or other surface disturbing activities are underway.

- u. Any cultural and/or paleontological resource (historic or prehistoric site or object) discovered by the holder, or any person working on his behalf, on public or Federal land shall be immediately reported to the authorized officer. Holder shall suspend all operations in the immediate area of such discovery until written authorization to proceed is issued by the authorized officer. An evaluation of the discovery will be made by the authorized officer to determine appropriate actions to prevent the loss of significant cultural or scientific values. The holder will be responsible for the cost of evaluation and any decision as to proper mitigation measures will be made by the authorized officer after consulting with the holder.
- v. Use of pesticides shall comply with the applicable Federal and state laws. Pesticides shall be used only in accordance with their registered uses and within limitations imposed by the Secretary of the Interior. Prior to the use of pesticides, the holder shall obtain from the authorized officer written approval of a plan showing the type and quantity of material to be used, pest(s) to be controlled, method of application, location of storage and disposal of containers, and any other information deemed necessary by the authorized officer. Emergency use of pesticides shall be approved in writing by the authorized officer prior to such use.
- w. The holder shall be responsible for weed control on disturbed areas within the limits of the right-of-way. The holder is responsible for consultation with the authorized officer and/or local authorities for acceptable weed control methods (within limits imposed in the grant stipulations).
- x. The holder shall protect all survey monuments found within the right-of-way. Survey monuments include, but are not limited to, General Land Office and Bureau of Land Management Cadastral Survey Corners, reference corners, witness points, U.S. Coastal and Geodetic benchmarks and triangulation stations, military control monuments, and recognizable civil (both public and private) survey monuments. In the event of obliteration or disturbance of any of the above, the holder shall immediately report the incident, in writing, to the authorized office and the respective installing authority if known. Where General Land Office or Bureau of Land Management right-of-way monuments or references are obliterated during operations, the holder shall secure the services of a registered land surveyor or a Bureau cadastral surveyor to restore the disturbed monuments and reference using surveying procedures found in the Manual of Surveying Instructions for the Survey of the Public Lands in the United States, latest edition. The holder shall record such survey in the appropriate county and send a copy to the authorized officer. If the Bureau cadastral surveyors or other Federal surveyors are used to restore the disturbed survey monument, the holder shall be responsible for the survey cost.
- y. No construction or routine maintenance activities shall be performed during periods when the soil is too wet to adequately support construction equipment or when watershed

damage is likely to occur. If such equipment creates ruts in excess of four inches deep, the soil shall be deemed too wet to adequately support construction equipment. Frozen soil or soil mixed with snow will not be used in construction.

- z. The holder shall meet Federal, State, and local emission standards for air quality.
- aa. Construction-related traffic shall be restricted to routes approved by the authorized officer. New access roads or cross-country vehicle travel will not be permitted unless prior written approval is given by the authorized officer. Authorized roads used by the holder shall be rehabilitated or maintained when construction activities are complete as approved by the authorized officer.
- bb. Except rights-of-way expressly authorizing a road after construction of the facility is completed, the holder shall not use the right-of-way as a road for purposes other than routine maintenance as determined necessary by the authorized officer in consultation with the holder.
- cc. Prior to termination of the right-of-way, the holder shall contact the authorized officer to arrange a joint inspection of the right-of-way. This inspection will be held to agree to an acceptable termination (and rehabilitation) plan. This plan shall include, but is not limited to, removal of facilities, drainage structures, or surface material, recontouring, topsoiling, or seeding. The authorized officer must approve the plan in writing prior to the holder's commencement of any termination activities.

IN WITNESS WHEREOF, The undersigned agrees to the terms and conditions of this right-of-way grant or permit.

(Signature of Holder)

(Signature of Authorized Officer)

(Printed Name and Title)

Field Manager
(Title)

(Date)

(Effective Date of Grant)

APPENDIX A
SWEETWATER COUNTY COUNTY ROAD #25
HIAWATHA ROAD
DEVELOPMENT AND IMPROVEMENT PLAN



1. DESCRIPTION

Sweetwater County is applying for a new right-of-way grant across portions of the BLM for the existing County Road 25 Hiawatha Road. CR#25 was constructed and is covered under right-of-way grant serial number WYW106078900 (legacy serial number WYW077304).

This right-of-way grant will establish a wide of 100 feet for the roadway with the only difference being a width of 300 feet in T12N R100W Section 14. The extra width will allow a culvert replacement and stormwater control devices to be implemented. It is needed so that industry can use this roadway to travel safely to their sites. Along with public access to recreation opportunities.

The roadway meanders between Wyoming and Colorado. The Sweetwater County Wyoming portion of the roadway/ROW length is roughly 11.93 miles along. The 100 foot wide portion of the ROW will have a length of 11.76 miles, while the 300 foot wide portion will have a length of 901 feet (0.17 miles).

2. STATEMENT OF NEED

This right-of-way grant is needed across BLM lands to allow the replacement of the existing culvert and so that users within Sweetwater County can continue to access energy sites, Powder Wash Colorado, and the Vermillion Creek & Shell Creek areas.

The existing culvert was badly damaged in 2024 and its flow capacity is hampered. Failing to replace this culvert in a timely manner will result in the culvert washing out, the roadway becoming unpassable, and motorists will be unable to reach their destinations.



3. LOCATION

A drainage structure approximately 200 feet in length will be located in the SW1/4 SW1/4 of Section 14 and in the SE1/4S E1/4 of Section 15 T12N R100W of the 6th P.M. in Sweetwater County, Wyoming.

The entire length of the roadway is located in T12N R101W Sections 9, 16, 15, 14, 23, 24, T12N R100W Sections 19, 21, 22, 15, 14, 23 and T12N R99W Sections 19, 20, 17, 16, 15, 22.

4. PLAN OF DEVELOPMENT

The proposed ROW grant will replace the RS2477 ROW previously established for the roadway and provide a widened ROW to allow for the installation of a drainage structure system to prevent erosion. The roadway will continue to be maintained and graded as it always has.

Facility Design Factors

- A1) The road is constructed to Sweetwater County road standards.
- A2) The maximum grade of the road is less than 10% along the longitudinal axis (if possible) and has a maximum of 4% cross slope to allow for water to shed off the surface.
- A3) The roadway is surfaced with six (6) inches of roadbase or other natural material.
- A5) The width of the road top is 24 feet and the requested right-of-way width is 200 feet.
- B1) There will be no temporary use areas needed from the BLM that isn't within the existing roadway.

Government Agencies Involved

- a. No other State or local permits, easements, or dedications are needed for the roadway.
- b. The replacement culverts may need an Army Corp of Engineers depending on their location. These types of replacements fall within the Nationwide Permit 14 for Linear Transportation Projects and will be applied for as needed for culvert replacements.

Construction of Facilities

- a. The roadway will be maintained and the existing culverts will need to be replaced along the existing roadway.
 - 1. One pickup truck, motor grader, roller, and water trucks will be used to maintain the roadway.
 - 1a. Four pickups, motor grader, roller, water truck, loader, and excavators will be used to replace the culvert as needed for proper drainage.

- b. The number of people on this project will vary from 1-10, depending on whether we are maintaining the roadway or replacing the existing culvert.
- c. Flagging or staking of the right-of-way will be needed.
- d. Clearing and grading will not be needed since this is an existing roadway.
- e. See the description under Construction of Facilities.
- f. Access to the right-of-way will be on existing county roads.
- g. Sweetwater County Contact-Gene Legerski 307-872-3921
- h. Sweetwater County will be responsible for the safety on-site.
- i. There will be no industrial wastes or toxic substances used in this project.
- j. There are no seasonal restrictions that we know of on this project other than weather events that contribute to the runoff.



Stabilization and Rehabilitation

In areas of the exiting roadway that are disturbed during the culvert replacement process, we will reseed the affected area with the following seed mixture. All areas of the shoulder slopes of the road will be reseeded per the established seed mixture.

Upland Seed Mixture

- Bluebunch wheatgrass 1lb/acre
- Indian ricegrass 1 lb/acre
- Sandberg bluegrass 1 lb/acre
- Thickspike wheatgrass 2 lb/acre
- Blue flax 1 lb/acre
- lupine perennial 1 lb/acre
- Stemless Goldenweed 1 lb/acre
- Basin wildrye magnar 5 lb/acre

Riparian Seed Mixture

- Carex nebrascensis at 5lbs/acre and
- Juncus Balticus at 2 lbs./acre.

Jute matting will be used in areas where the slopes can't be constructed under a 2:1 H:V.

Operation and Maintenance

The area will be maintained, including snow removal, by Sweetwater County Road and Bridge. We have an operator that is in charge of the roads in this area and they regularly drive and check these roads and culverts and report any maintenance needed to their direct foreman.

Fire control in this area is also managed by BLM, but with backup provided by Fire District #1.

Termination and Restoration

At the termination of the grant, Sweetwater County will remove the roadway and culverts. This disturbed area will be contoured and reseeded.

5. ESTIMATED COSTS

The proposed cost of the culvert replacement project is approximately \$70,000. Regular maintenance (grading) of the roadway is approximately \$20,000 per year.

6. Items to address 12/16/2025 Incomplete Letter from Joanna Nara-Kloepper

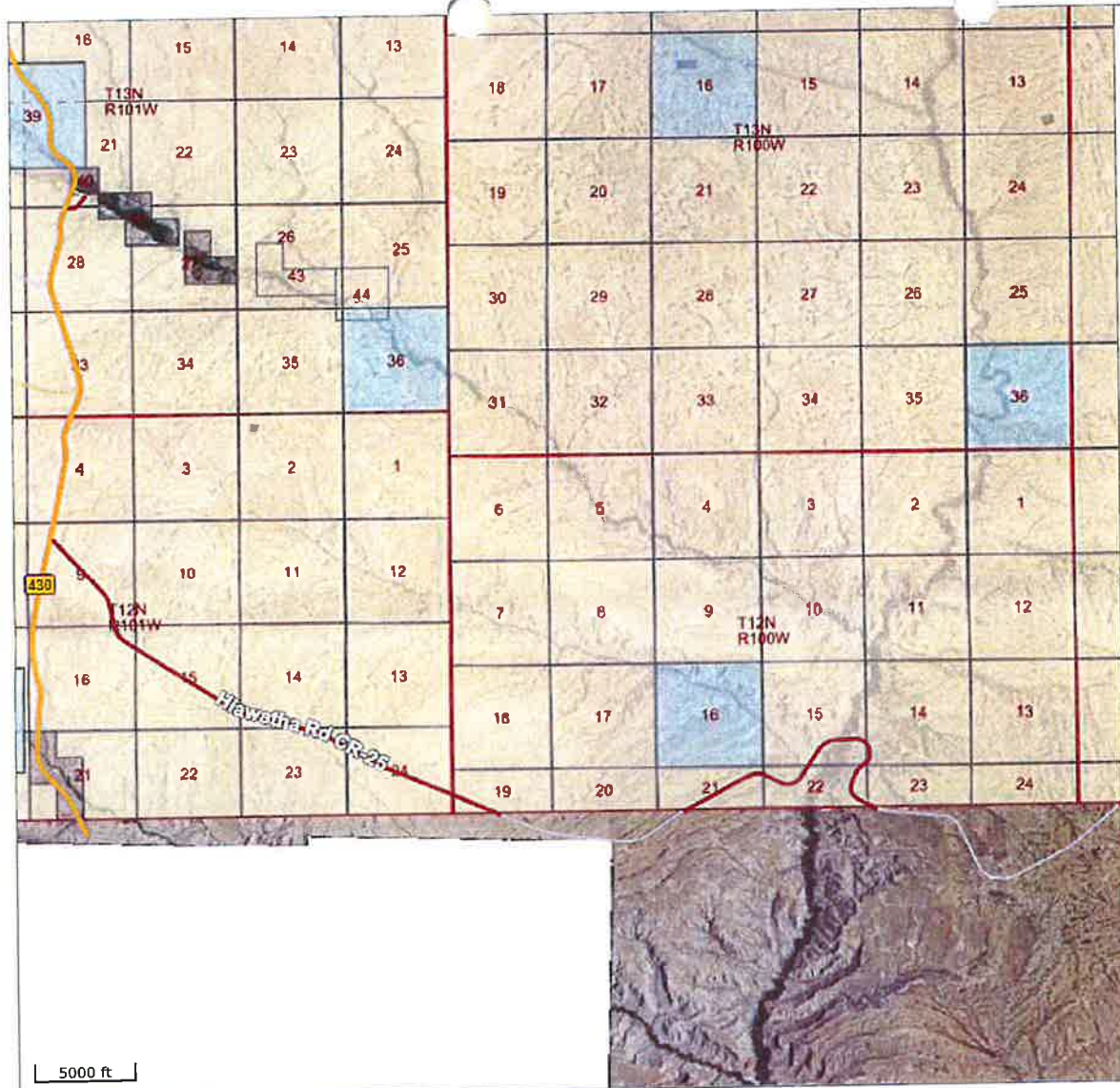
The proposed culvert will have a diameter of 36 inches and have a length of approximately 150 feet. The proposed solution to address the difference in height between the drainage and the roadway surface is a concrete drop manhole. The manhole will have a diameter of 5 feet, a depth of approximately 26 feet, and be located just outside of the edge of the roadway. A riprap pad will be installed at the outlet of the culvert, roughly 20 feet in length. Check dams made of stones will be placed upstream of the culvert, with the purpose of slowing down the water in the existing drainage. Check dams will be placed near the culvert's inlet and at the full width of the right-of-way.



Sweetwater County Wyoming MapServer

County Road 25 Map to Accompany SF299 Application

Page 1 of 2



- Tax Parcel
- Township
- B.L.M.
- Bureau of Reclamation
- State of Wyoming
- Wyoming Game & Fish
- U.S.F.S.
- Local Government
- Uinta Dev
- Anadarko
- Southland Royalty Company LLC
- Sweetwater Surface LLC
- Wildcat Coal LLC
- Aggie Grazing LLC
- Rock Springs Grazing Assoc
- 2022 Aerial Photography (2ft)
- Forest Service Roads
- BLM Roads
- County Road
- State Highway
- U.S. Highway
- I-80
- Railroad




Sweetwater County provides this map for illustrative purposes only and assumes no liability for actions taken by users based on information shown.
printed 1/21/2026



Sweetwater County Wyoming MapServer

County Road 25 Map to Accompany SF299 Application

Page 2 of 2



- Tax Parcel
- Township
- B.L.M.
- Bureau of Reclamation
- State of Wyoming
- Wyoming Game & Fish
- U.S.F.S.
- Local Government
- Uinta Dev
- Anadarko
- Southland Royalty Company LLC
- Sweetwater Surface LLC
- Wildcat Coal LLC
- Aggie Grazing LLC
- Rock Springs Grazing Assoc
- 2022 Aerial Photography (21f)
- Forest Service Roads
- BLM Roads
- County Road
- State Highway
- U.S. Highway
- I-80
- Railroad



Sweetwater County provides this map for illustrative purposes only and assumes no liability for actions taken by users based on information shown.
printed 1/21/2026



Existing culvert crossing roadway with 300' wide ROW in Section 14.
 Red Circle is the proposed location of the manhole.

Section 15
 T12N R100W

Section 14
 T12N R100W

Section 22
 T12N R100W

Section 23
 T12N R100W

-  Tax Parcel
-  Seedskafee Nat'l Wildlife Refuge
-  Flaming Gorge Nat'l Rec Area
-  Rivers and Lakes
-  2022 Aerial Photography (2R)
-  Forest Service Roads
-  BLM Roads
-  County Road
-  State Highway
-  U.S. Highway
-  I-80
-  Railroad

SF299 - Map Attachment

NORTH

**Sweetwater County
 Wyoming MapServer**

Sweetwater County provides this map for illustrative purposes only and assumes no liability for actions taken by users based on information shown. printed 10/30/2025





MEETING REQUEST FORM

Meeting Date Requested: May 5, 2026	Contact Phone and E-mail: 307-872-3921, legerskig@sweetwatercountywy.gov
Presenters Name, Title and Name of Organization: Gene Legerski, Public Works Director	Exact Wording for Agenda: 10:15 - Resolution No. 26-05-EN-01 Resolution to Appoint a Viewer to Consider the Establishment of a County Road (Thoman Ranch Road)
Preference of Placement on Agenda & Amount of Time Requested for Presentation: 5 min	Will there be handouts? (If yes, include with meeting request form) Yes
Will handouts require SIGNATURES? Yes SHOULD THE ITEM BE MARKED CONFIDENTIAL? No	If you are submitting a Resolution or Proclamation, please forward in Word format to: shoemakers@sweetwatercountywy.gov
Additional Information:	
Attachments: Thoman Ranch Road Viewer 26-05-EN-01.pdf	

INSTRUCTIONS:

- All requests to be added to the agenda, along with handouts and original documents to be signed, must be submitted in writing on the “Meeting Request Form” by Tuesday at 10:00 a.m. prior to the scheduled meeting and returned in person or electronically to Administrative Assistant Sally Shoemaker at: shoemakers@sweetwatercountywy.gov
*****If your handout is not accompanied with the request, your request may be dismissed and you may reschedule for the next meeting provided the handout(s) are received.*****
- If you are presenting a **Resolution or Proclamation**, it must be submitted in Word Format and emailed to: shoemakers@sweetwatercountywy.gov
- As always, if you are unable to attend the meeting after being placed onto an agenda, please send a representative in your place or your item may be rescheduled.

- In order to determine placement on the agenda, please review the county website sweetwatercountywy.gov on Thursday afternoon by clicking “Commissioner's Agenda”.
- If a request to be placed on an agenda is received **AFTER** the deadline, you will be considered for the next meeting date.

The Board of County Commissioners meets in regular session the first and third Tuesday of every month.

The meetings are open and the public is invited to attend.

The meetings are held in the commission meeting room:

80 West Flaming Gorge Way

Meeting Room #115

Green River, Wyoming

[Thoman Ranch Road Viewer 26-05-EN-01.pdf](#)

RESOLUTION NO. 26-05-EN-01

**RESOLUTION APPOINTING A VIEWER TO CONSIDER
ESTABLISHMENT OF A COUNTY ROAD**

WHEREAS, Resolution No. 23-04-EN-01 was approved by the Sweetwater County Board of County Commissioners on April 6th, 2023.

WHEREAS, sufficient time has passed since the approval of Resolution 23-04-EN-01, and certain items within the Resolution have changed.

WHEREAS, this Resolution replaces in its entirety Resolution 23-04-EN-01 and allows the petition to continue to move forward.

WHEREAS, the County Clerk reviewed the signers of the petition and determined that the petition met the requirements pursuant to W.S. § 24-3-101(b)(i),

WHEREAS, said petition represents the signature of five (5) or more electors residing within twenty-five (25) miles of the roadway wishing to be established. The petition presents a list containing the names and the known post office address of each person owning or having an interest in the land over which the proposed county highway is to be made.

WHEREAS, the petition asks that a county highway, commencing at Wyoming Highway 372, milepost 38.6, Lincoln County, Wyoming, and running approximately 1.6 miles northeasterly and terminating at W&M Thoman Ranches, LLC, Sweetwater County, Wyoming, be established.

WHEREAS, the Sweetwater County Board of County Commissioners (BOCC) may appoint C. Robert Gerrard, PE, President/Owner of Western-EGI and a Wyoming Licensed Professional Engineer #15705, as a suitable and disinterested person as viewer pursuant to W.S. § 24-3-103.

WHEREAS, the BOCC, pursuant to W.S. § 24-3-102, may require that the petitioners for the alteration of a publicly dedicated roadway deposit with the county clerk a sufficient sum of money to defray the expenses of advertising, utility verification, and such expense, when so incurred, shall be paid out of such deposit. If the roadway is fully established, the money so deposited shall be returned to the person who deposited the same.

NOW, THEREFORE, BE IT RESOLVED BY THE BOARD OF COUNTY COMMISSIONERS OF SWEETWATER COUNTY, STATE OF WYOMING, THAT:

1. Petitioners submit a deposit in the amount of one thousand five hundred dollars (\$1,500.00) to the Sweetwater County Clerk to defray the expenses related to advertising, utility verification, or otherwise establishing the publicly dedicated rights-of-way.

2. Petitioners shall file and receive a grant of Right-of-Way from the Bureau of Reclamation for a roadway across the following sections:
 - a. T23N R112W Section 24, Lincoln County, Wyoming
 - b. T23N R111W Section 19, Sweetwater County, Wyoming
 - c. T23N R111W Section 18, Sweetwater County, Wyoming
 - d. T23N R111W Section 17, Sweetwater County, Wyoming
3. If deemed necessary, by the viewer's report, the W&M Thoman Ranches LLC shall execute a 60-foot-wide road right-of-way on behalf of Sweetwater County to the Thoman Ranch School.
4. C. Robert Gerrard, PE, is appointed as viewer. That \$8,500.00 is determined to be reasonable compensation for viewer services, including the viewer's report.

PASSED, APPROVED, AND ADOPTED THIS 5th day of May 2026.

THE BOARD OF COUNTY COMMISSIONERS
OF SWEETWATER COUNTY, WYOMING

Keaton D. West, Chairman

Taylor C. Jones, Member

Island Richards, Member

Robert D. Slaughter, Member

Mary E. Thoman, Member

ATTEST:

Cynthia L. Swenson, Sweetwater County Clerk



MEETING REQUEST FORM

Meeting Date Requested: May 5, 2026	Contact Phone and E-mail: 307-872-.921, legerskig@sweetwatercountywy.gov
Presenters Name, Title and Name of Organization: Gene Legerski, Public Works Director	Exact Wording for Agenda: 10:20 - Award of the Green River Courthouse Elevator Modernization Project
Preference of Placement on Agenda & Amount of Time Requested for Presentation: 5 min	Will there be handouts? (If yes, include with meeting request form) Yes
Will handouts require SIGNATURES? Yes SHOULD THE ITEM BE MARKED CONFIDENTIAL? No	If you are submitting a Resolution or Proclamation, please forward in Word format to: shoemakers@sweetwatercountywy.gov
Additional Information:	
Attachments: Letter to BOCC Award of GRCH Elevator Project.pdf Notice of Award-Kone GRCH Elevator.pdf	

INSTRUCTIONS:

- All requests to be added to the agenda, along with handouts and original documents to be signed, must be submitted in writing on the “Meeting Request Form” by Tuesday at 10:00 a.m. prior to the scheduled meeting and returned in person or electronically to Administrative Assistant Sally Shoemaker at: shoemakers@sweetwatercountywy.gov
If your handout is not accompanied with the request, your request may be dismissed and you may reschedule for the next meeting provided the handout(s) are received.
- If you are presenting a **Resolution or Proclamation**, it must be submitted in Word Format and emailed to: shoemakers@sweetwatercountywy.gov
- As always, if you are unable to attend the meeting after being placed onto an agenda, please send a representative in your place or your item may be rescheduled.

- In order to determine placement on the agenda, please review the county website sweetwatercountywy.gov on Thursday afternoon by clicking “Commissioner's Agenda”.
- If a request to be placed on an agenda is received **AFTER** the deadline, you will be considered for the next meeting date.

The Board of County Commissioners meets in regular session the first and third Tuesday of every month.

The meetings are open and the public is invited to attend.

The meetings are held in the commission meeting room:

80 West Flaming Gorge Way

Meeting Room #115

Green River, Wyoming

[Letter to BOCC Award of GRCH Elevator Project.pdf](#)

[Notice of Award-Kone GRCH Elevator.pdf](#)



Sweetwater Public Works Department
3 Layos Drive
Rock Springs, WY 82901
(307) 872-3920 or 922-5428

April 27th, 2026

Sweetwater County Board of County Commissioners:

Below are the results of the Green River Courthouse Elevator Modernization Project that was held on February 19th, at 4:00 PM.

Contractors Name	Base Bid	Total Bid
KONE, Inc.	\$413,360.00	\$413,360.00
Engineer's Estimate	\$378,500.00	\$378,500.00

The bid was awarded based on the base bid only. The apparent low bid is from KONE, Inc. I recommend awarding the base bid.

This project will be paid from the capital construction project funds budgeted for this project and underruns on other capital projects.

Recommendation:

Award the Green River Courthouse Elevator Modernization Project, in the sum of \$413,360.00 to KONE, Inc. and authorize the Chairman to sign all necessary project documents.

Sincerely,

Gene Legerski, P.E.
Sweetwater County Public Works Director

**THE BOARD OF COUNTY COMMISSIONERS
SWEETWATER COUNTY, WYOMING**

**GREEN RIVER COURTHOUSE
ELEVATOR MODERNIZATION PROJECT**

NOTICE OF AWARD

TO: KONE, Inc.
9695 South Sandy Parkway
Sandy, UT 84070

DATE: May 5th, 2026

PROJECT DESCRIPTION:

GREEN RIVER COURTHOUSE ELEVATOR MODERNIZATION PROJECT, which includes the turkey solution for the removal and replacement of the OTIS Elevator and the replacement in the same location.

The Board of County Commissioners of Sweetwater County, Wyoming (Sweetwater County) has considered the Bid submitted by you for the above-described Work in response to its Advertisement for Bids and Invitation to Bid.

You are hereby notified that your Base Bid has been accepted for items in the amount of \$413,360.00 Four Hundred Thirteen Thousand Three Hundred Sixty Dollars and Zero Cents).

You are required by the Invitation to Bid to execute the Contract and furnish the required Contractor's Performance Bond, Payment Bond, and Certificate of Insurance within seven (7) calendar days from the date of this Notice to you.

If you fail to execute said Contract and to furnish said Bonds within seven (7) days from the date of this Notice, said Sweetwater County will be entitled to consider all your rights arising out of the Sweetwater County's acceptance of your Bid as abandoned and as a forfeiture of your Bid Bond. Sweetwater County will be entitled to such other rights as may be granted by law.

You are required to return an acknowledged copy of this Notice of Award to Sweetwater County.

By: _____

Title: Keaton D. West-Chairman, Sweetwater County
Board of County Commissioners

ACCEPTANCE OF NOTICE

Receipt of the above Notice of Award is hereby acknowledged

by _____

this _____ day of _____, 2026.

By: _____, Title: _____