NOTICE:
THE SWEETWATER COUNTY BOARD OF COUNTY COMMISSIONERS WILL MEET ON TUESDAY, OCTOBER 6, 2026 AT 9:00 A.M. - TENTATIVE AND SUBJECT TO CHANGE

The meeting will be held at the 80 West Flaming Gorge Way
Meeting Room #115
Green River, Wyoming 82935.

For the convenience of the public, the Board of County Commissioners' meeting will be held in person and using video conferencing.

Those presenting may appear in person or via Zoom using the meeting invite received by email.

As always, the public is invited to watch the proceedings on the County YouTube channel https://www.youtube.com/c/SweetwaterCountyGovernment where the meeting will be broadcast.

The public will be able to comment immediately following the public hearing presentation and also during the public comment section of the agenda.

If you are in need of accommodations beyond the above identified process, please call in advance to discuss other options. If you have any questions about how to participate in a public Board of County Commissioners meeting, please contact Sally Shoemaker at 307-872-3897 or via email at shoemakers@sweetwatercountywy.gov

PRELIMINARY:

PLEDGE OF ALLEGIANCE

ROLL CALL / QUORUM PRESENT

APPROVAL OF THE AGENDA

9:05- COUNTY RESIDENT COMMENTS/CONCERNS
All members of the public who wish to speak at the meeting will be given 3 minutes of time to address the Commission.

A. 9:15- CONSENT AGENDA
All matters listed on the consent agenda are taken in one motion and one vote. Items pulled from the consent agenda will be discussed and voted on separately.

1. Approval of the September 15, 2026 Minutes
   BOCC

2. Approval of County Vouchers/Warrants Expenditure Approval Listing (EAL) and Commissioner Report
   Accounting

3. Approval of Monthly Reports
   BOCC

4. Approval of Abates-Rebates
   Joe Sanchez Lead Appraisal Technician County Assessor

5. Request to Restaff Vacant Position in the Attorney's Office
   Garry McLean, HR Director

6. Request to Restaff Vacant Position in the District Court Office
   Garry McLean, HR Director

7. Request to Restaff Vacant Position in the Detention Center
   Garry McLean, HR Director

8. Request to Restaff Two Vacant Positions in the Sheriff's Office
   Garry McLean, HR Director

9. Request to Restaff Vacant Position in the Treatment Court
   Garry McLean, HR Director

10. FY27 Human Service Agreements for The Youth Home Inc. and the Sweetwater County Historical Museum
    Cindy Swenson, County Clerk

11. Ratify the Coalition of Local Governments' Scoping Comments on Bureau of Land Management Wyoming's 2027 First Quarter Competitive Lease Sale: DOI-BLM-WY-0000-2026-0009-EA
    Commissioner Thoman

12. Ratify the Coalition of Local Governments' Comments on USDA's Notice of Intent to Prepare an EIS and Rulemaking to Revise the Forest Service's Travel Management Regulations
    Commissioner Thoman

COMMISSIONER COMMENTS

9:20- Chairman West
Keaton West

9:25- Commissioner Slaughter
Robb Slaughter

9:30- Commissioner Thoman
Mary Thoman

9:35- Commissioner Richards
Island Richards

9:40- Commissioner Jones
Taylor Jones

B. ACTION/PRESENTATION ITEMS

1. 9:45- Sweetwater Events Complex Summer Recap
   Kandi Pendleton, Executive Director, Sweetwater Events Complex

2. 10:05- Domestic Violence Awareness Month Proclamation
   Kelly Smith, YWCA Program Director

3. 10:15- Change Order #1 to the Design Contract for the Detention Center Mezzanine Security Barrier Project
   Gene Legerski, Sweetwater County Public Works Director

4. 10:20- Award of the Sweetwater County White Mountain Library HVAC Upgrade Project to Vaughn's Plumbing and Heating Co. in the amount of $2,221,450.00
   Gene Legerski-Public Works Director, Krisena Marchal-Grants Manager, Lindsey Travis-Library Director

5. 10:30- Award of Vehicle Bids
   Marty Dernovich, Purchsaing Director

6. 10:40- Engagement Letter for Porter, Muirhead, Cornia, and Howard (PMCH) for Accounting and Advisory Professional Services
   Cindy Swenson, Sweetwater County Clerk

7. 10:45- Break
   BOCC

8. 10:55- 2% Cost of Living Increase
   Garry McLean, HR Director and IMA

9. 11:00- 2026 Holiday Benefit Discussion
   Alyx Moneyhun, HR Specialist and Garry McLean, HR Director

10. 11:10- Employee Benefits Discussion: UMR Voluntary Benefits, GLP-1 Coverage, and Hearing Aid Coverage
    Garry McLean, HR Director and Natalie Ringwood with IMA

11:25- EXECUTIVE SESSION
1. Personnel

ADJOURN

Per Wyo. Stat. §18-3-516(f) County information can be accessed on the County's website at www.sweetwatercountywy.gov
The draft packet will be available on the county website on Friday afternoon (prior to the meeting).

MEETING REQUEST FORM

Meeting Date Requested: October 6, 2026	**Contact Phone and E-mail:** 307-872-3897
Presenters Name, Title and Name of Organization: BOCC	**Exact Wording for Agenda:** Approval of the September 15, 2026 Minutes
Preference of Placement on Agenda & Amount of Time Requested for Presentation: 5 min	**Will there be handouts? (If yes, include with meeting request form)** Yes
Will handouts require SIGNATURES? Yes **SHOULD THE ITEM BE MARKED CONFIDENTIAL?** No	If you are submitting a Resolution or Proclamation, please forward in Word format to: shoemakers@sweetwatercountywy.gov
Additional Information:	
Attachments: 2026-09-15 MINUTES WITH ATTACHMENTS.pdf	

INSTRUCTIONS:

- All requests to be added to the agenda, along with handouts and original documents to be signed, must be submitted in writing on the "Meeting Request Form" by Tuesday at 10:00 a.m. prior to the scheduled meeting and returned in person or electronically to Administrative Assistant Sally Shoemaker at: shoemakers@sweetwatercountywy.gov
  *****If your handout is not accompanied with the request, your request may be dismissed and you may reschedule for the next meeting provided the handout(s) are received.*****
- If you are presenting a **Resolution or Proclamation,** it must be submitted in Word Format and emailed to: shoemakers@sweetwatercountywy.gov
- As always, if you are unable to attend the meeting after being placed onto an agenda, please send a representative in your place or your item may be rescheduled.
- In order to determine placement on the agenda, please review the county website sweetwatercountywy.gov on Thursday afternoon by clicking "Commissioner's Agenda".

- If a request to be placed on an agenda is received **AFTER** the deadline, you will be considered for the next meeting date.

The Board of County Commissioners meets in regular session the first and third Tuesday of every month.

The meetings are open and the public is invited to attend.

The meetings are held in the commission meeting room:

80 West Flaming Gorge Way
Meeting Room #115
Green River, Wyoming
2026-09-15 MINUTES WITH ATTACHMENTS.pdf

September 15, 2026
Green River, WY

PRELIMINARY:

PLEDGE OF ALLEGIANCE

Chairman West opened the meeting with the Pledge of Allegiance.

ROLL CALL / QUORUM PRESENT

The Board of County Commissioners met this day at 9:00 a.m. in Regular Session with all Commissioners present.

APPROVAL OF THE AGENDA

Chairman West requested an amendment to the agenda to include local simulcasting permitting applications within the City of Rock Springs.

Chairman West entertained a motion to approve the amended agenda.

Island Richards moved to approve. Mary Thoman seconded the motion. The motion carried.

A) PUBLIC HEARING - BUDGET AMENDMENTS

A.1) **Resolution 26-09-CL-01, a Budget Amendment to transfer funds within the Clerk of District Court's FY27 budget, increasing small capital and decreasing operating**

Department: County Clerk

Cover Page

26-09-CL-01 - Clerk of District Court.docx

26-09-CL-01 - SWC DR-M260-1 8-2026 - Quote.pdf

Accounting Specialist Rebecca Romero appeared before the Board to present Resolution 26-09-CL-01, a budget amendment for the Clerk of District Court.

Ms. Romero explained that the Clerk of District Court would like to transfer $7,000.00 from its operating budget to its capital budget to purchase desktop scanners.

Chairman West opened the public hearing. Hearing no comments, the public hearing was closed.

Taylor C. Jones moved to approve Resolution 26-09-CL-01, Budget Amendment to transfer funds within the Clerk of District Court's FY27 budget, increasing small capital and decreasing operating by $7,000.00. Robb Slaughter seconded the motion. The motion carried.

SIGNED RESOLUTION 26-09-CL-01- BUDGET AMENDMENT- CLERK OF DISTRICT COURT

B) PUBLIC HEARING - PLANNING AND ZONING

B.1) **26-09-ZO-01- A Zoning Map Amendment approximately 640 acres to be amended from Agricultural (A) to Heavy Industrial (I-2)**

Department: Planning and Zoning

Cover Page

ZMA- A to I-2_Resolution.docx

BCC September 15, 2026_PH.1.pdf

Planner Kassidee Thompson appeared before the Board to present Resolution 26-09-ZO-01, a Zoning Map Amendment of approximately 640 acres to be amended from Agricultural (A) to Heavy Industrial (I-2).

Land Use Director Eric Bingham provided detailed zoning development requirements.

Chairman West opened the public hearing. Hearing no comments, the public hearing was closed.

Robb Slaughter moved to approve Resolution 26-09-ZO-01, a Zoning Map Amendment to be amended from Agricultural (A) to Heavy Industrial (I-2). Taylor C. Jones seconded the motion. The motion carried.

SIGNED RESOLUTION 26-09-ZO-01- ZONING MAP AMENDMENT FROM A TO I2 REQUESTED BY SWCO LAND USE

9:15- COUNTY RESIDENT COMMENTS/CONCERNS

Chairman West opened the floor for public comment.

County Treasurer Mark Cowan appeared before the Board to express appreciation for the consideration of a cost-of-living allowance for employees and noted anticipated interest rate increases.

Resident Wendle Minkler appeared before the Board to address recycling operations at the Solid Waste Disposal District and noise ordinance concerns within the City of Rock Springs.

With no further comments, Chairman West closed the public comment period.

C) 9:25- CONSENT AGENDA

C.1) Approval of the September 1, 2026 Minutes

Cover Page

2026-09-01 MINUTES WITH ATTACHMENTS.pdf

SIGNED 9-1-26 MINUTES

C.2) Approval of County Vouchers/Warrants Expenditure Approval Listing (EAL) and Commissioner Report

Department: County Clerk

Cover Page

EAL Approval Listing 09-15-2026.pdf

COMMISSIONER REPORT 9-15-2026.pdf

SEPTEMBER 15, 2026

WARRANT NO.s	PAYEE	DESCRIPTION	AMOUNT
51012-51013 & 131270	EMPLOYEES AND PAYROLL VENDORS	PAYROLL RUN	17,481.85
51026-51270 & 131473-131482	EMPLOYEES AND PAYROLL VENDORS	PAYROLL RUN	1,724,786.44
51014	307 TIRE LLC	REPAIR	40.00
51015	OPTUM BANK 76411492	CONTRIBUTIONS	1,285.00
51016	OPTUM BANK 76411492	CONTRIBUTIONS	187.50
51017	OPTUM BANK 76411492	CONTRIBUTIONS	1,867.50
51018	OPTUM BANK 76411492	CONTRIBUTIONS	2,348.66
51019	OPTUM BANK 76411492	CONTRIBUTIONS	7,928.94
51020	QUIKRETE AGGREGATES	GRADING/ROAD BASE	6,438.53
51021	REDI SERVICES LLC	RESTROOMS	4,120.00
51022	YWCA OF SWEETWATER COUNTY	GRANT EXPENSES	4,509.07
51023	EIDT, DARLENE	ELECTION EXPENSES	280.64
51024	KNIGHT, MARLA	ELECTION EXPENSES	288.24
51025	WOMACK, KAY	ELECTION EXPENSES	286.72
51271	CASTLE ROCK HOSPITAL DISTRICT	BUDGET ALLOCATION	138,758.94
51272	SOUTHWEST COUNSELING SERVICE	GRANT EXPENSES	14,885.05
51273	STAFFORD, NANCY	MILEAGE	717.74
131271	ALSCO UNIFORMS	SERVICES	66.38
131272	AT&T MOBILITY	PHONE BILL	2,329.09

131273	BOSCHETTOS/KRONSKIS	ELECTION MEAL	718.20
131274	CANTU, AMANDA	MEAL	30.00
131275	CARD INTEGRATORS CORPORATION	OFFICE SUPPLIES	273.00
131276	CARVER M.D., JOHN D	AUTOPSY	1,350.00
131277	CASTILLON D.D.S. LLC, A. BRYCE	INMATE DENTAL	1,433.00
131278	CENTURYLINK	PHONE BILL	66.97
131279	CONVERGEONE INC	SUBSCRIPTION	91.00
131280	CROOKS, TASHA	MEALS	33.24
131281	DANA SAFETY SUPPLY	PANTS	115.68
131282	ENBRIDGE GAS UT WY ID	UTILITIES	4,631.05
131283	FASTENAL COMPANY	PARTS	58.94
131284	FLEETPRIDE	PARTS	32.57
131285	FLOYD'S TRUCK CENTER	PARTS	992.01
131286	GREEN RIVER ACE HARDWARE	SUPPLIES/PARTS	211.67
131287	GUNTER, CINDY	MEAL	30.00
131288	HY-KO SUPPLY	STOCK	4,602.70
131289	HAMPTON INN AND SUITES DOUGLAS	LODGING	990.00
131290	JOHNSON, DEBORAH JAEL	MILEAGE	80.26
131291	KENWORTH SALES COMPANY	PARTS	1,440.47
131292	KIGHT, KACEY M.	MEAL	23.31
131293	LOWRY, DEBRA	MEAL	30.00
131294	LUCERO, CRYSTAL	MEAL	30.00
131295	MASER, KIMBERLY	MEAL	30.00
131296	MOMENTS BY TAYLOR PHOTOGRAPHY	PHOTOGRAPHY	350.00
131297	MOUNTAINLAND SUPPLY COMPANY	PARTS	276.48
131298	NUCOR CONCRETE LLC	CONCRETE	1,593.72
131299	OFFICE SHOP INC	CONTRACTS	170.71
131300	OPSEC SECURITY INC	ETAGS	225.00
131301	PCN STRATEGIES INC	TABLETS	12,670.62
131302	PORTER DAVID	MEALS	11.64
131303	POTTER, SAMANTHA L.	MEALS	29.65
131304	PT HOSE & BEARING	PARTS	113.13
131305	REAL KLEEN JANITORIAL	STOCK	235.50
131306	REED, HOLLY	MEAL	30.00
131307	ROCK SPRINGS ACE HARDWARE	SUPPLIES	413.67
131308	ROCK SPRINGS CHAMBER OF COMMERCE	DUES	300.00
131309	ROCK SPRINGS, INC.	PARTS	260.14
131310	ROCKY MTN POWER	UTILITIES	7,089.69
131311	ROMERO, REBECCA	MEAL	30.00
131312	RON'S ACE RENTALS	RENTAL	500.00
131313	SALDIVAR, ERIKA	MEAL	30.00
131314	SMITH POWER PRODUCTS INC	PARTS	100.52
131315	SOURCE OFFICE & TECHNOLOGY	STOCK	374.80
131316	STACEY, MARIANNE	MEALS	39.97
131317	SUNCORE CONSTRUCTION AND MATERIALS INC	ROCK	488.49
131318	SWEET, PAYTON	MEAL	30.00

131319	SWEETWATER COUNTY FIRE DISTRICT #1	FIRE PROTECTION	49,154.82
131320	SWENSON, CYNTHIA L.	BEVERAGES/ICE	57.40
131321	SYMBOL ARTS	BADGES	352.50
131322	THE INN AT LANDER	LODGING	204.00
131323	THE MASTER'S TOUCH LLC	POST CARDS	1,320.00
131324	THE TIRE DEN INC	REPAIR	39.90
131325	TUBBS MD LLC, KENNON C	INMATE MEDICAL	6,523.00
131326	WACO	WACO REGISTRATION	300.00
131327	WELLS FARGO - 9183	PLAN RENEWALS/SUBSCRIPTIONS/PARTS	1,687.21
131328	WELLS FARGO - 5284	MEALS	37.42
131329	WELLS FARGO - 8752	TRAVEL	29.34
131330	WELLS FARGO - 9380	MEALS	116.85
131331	WELLS FARGO - 7619	MEAL/CREDIT	30.50
131332	WELLS FARGO - 3690	LIGHT BULBS/PARTS/ANCHORS	551.35
131333	WHITE MOUNTAIN SEWER DISTRICT	UTILITIES	1,237.12
131334	WILKINSON, LINDSEY	MEAL	30.00
131335	WILLENBORG, CHLOE	TRAVEL	865.24
131336	WORKFORCEQA LLC	PRE-EMPLOYMENT/POST ACCIDENT	100.00
131337	WYOMING MACHINERY COMPANY	PARTS	15,584.32
131338	YOUNG AT HEART CENTER	GRANT EXPENSES	2,948.28
131339	AGUILERA CHAVEZ, ROMINA	ELECTION EXPENSES	373.06
131340	ALTER, CONNIE	ELECTION EXPENSES	30.00
131342	BAAS, MELINDA	ELECTION EXPENSES	92.50
131343	BACILA, GAYLE ANN	ELECTION EXPENSES	263.24
131344	BANTA, JONI	ELECTION EXPENSES	255.64
131345	BARNEY, KARL R	ELECTION EXPENSES	254.12
131346	BAUMAN, JOYCE	ELECTION EXPENSES	286.72
131347	BERGMEIER, DEBORAH	ELECTION EXPENSES	331.64
131348	BORUCH, DANA	ELECTION EXPENSES	260.20
131349	BROWN, PATRICIA	ELECTION EXPENSES	255.64
131350	CARPENTER, SHARON	ELECTION EXPENSES	263.24
131351	CHAVEZ, MICHELLE	ELECTION EXPENSES	465.40
131352	CLAWSON, GAGE	ELECTION EXPENSES	465.40
131353	COLEMAN, ROBERT LEE	ELECTION EXPENSES	245.00
131354	COLLINS, DANNY	ELECTION EXPENSES	281.48
131355	COLLINS, JAMIE E	ELECTION EXPENSES	358.16
131356	COLLINS, KARIE	ELECTION EXPENSES	306.48
131357	CONOVER, JANET	ELECTION EXPENSES	260.20
131358	CONOVER, STERLING	ELECTION EXPENSES	285.20
131359	COSTANTINO, STEVEN	ELECTION EXPENSES	255.64
131360	CRICHTON, CHRISTINA	ELECTION EXPENSES	255.64
131361	CROOKS, CHRISTINE	ELECTION EXPENSES	48.24
131362	CUTLER, BRADLEY	ELECTION EXPENSES	263.24
131363	CUTLER, NANETTE	ELECTION EXPENSES	263.24
131364	DAVEY, JOANNE	ELECTION EXPENSES	333.06
131365	DE LEUR, ROBBIE LYNN	ELECTION EXPENSES	273.24
131366	DEICHMUELLER, SEAN MICHAEL	ELECTION EXPENSES	215.00
131367	DODD, KATHERINE	ELECTION EXPENSES	371.48
131368	DODD, RAY	ELECTION EXPENSES	371.48
131369	DOLCE, SUSAN	ELECTION EXPENSES	254.12
131370	DONCASTER, DENNIS	ELECTION EXPENSES	255.64

131371	DUNNIGAN, DONN	ELECTION EXPENSES	262.10
131372	EDWARDS, TERESA	ELECTION EXPENSES	260.20
131373	ELGELAAWI, SALAH	ELECTION EXPENSES	254.12
131374	FOLEY, JESSICA L	ELECTION EXPENSES	245.20
131375	FREUND, TERESA	ELECTION EXPENSES	48.24
131376	FUGER, DONALD	ELECTION EXPENSES	264.76
131377	FUGER, MARY E	ELECTION EXPENSES	289.76
131378	GOODMAN, NICHOLAS	ELECTION EXPENSES	328.60
131379	GRANILLO, KARA	ELECTION EXPENSES	258.68
131380	GREAVES, BARBARA	ELECTION EXPENSES	353.24
131381	GREENWOOD, EMILY	ELECTION EXPENSES	314.92
131382	HAFNER, SUSANNAH	ELECTION EXPENSES	252.60
131383	HAGER, HEATHER	ELECTION EXPENSES	263.24
131384	HALTER, BRADLEY	ELECTION EXPENSES	306.48
131385	HANSEN, JUNE	ELECTION EXPENSES	314.92
131386	HARMON, DAVID	ELECTION EXPENSES	263.24
131387	HARMON, TERI N	ELECTION EXPENSES	288.24
131388	HARRIS, KAY	ELECTION EXPENSES	48.24
131389	HARRIS, MACHENZIE	ELECTION EXPENSES	255.64
131390	HARRIS, MICHELE	ELECTION EXPENSES	263.24
131391	HASTINGS, NAOMI D	ELECTION EXPENSES	263.24
131392	HILDEBRANT, REGINA	ELECTION EXPENSES	353.24
131393	HODDER, WENDY	ELECTION EXPENSES	314.92
131394	HOOD, GLENDA CAROL	ELECTION EXPENSES	276.92
131395	HOWINGTON, CONNIE S	ELECTION EXPENSES	263.24
131396	JARNAGIN, JUDI	ELECTION EXPENSES	263.24
131397	JENSEN, VIRGINIA	ELECTION EXPENSES	255.64
131398	JOHNSON, SARAH L.W.	ELECTION EXPENSES	263.24
131399	JOHNSON, TERRELL K.	ELECTION EXPENSES	263.24
131400	JONES, HEATHER ANN	ELECTION EXPENSES	263.24
131401	JONES, LINDA	ELECTION EXPENSES	266.28
131402	KEELIN, RICHARD	ELECTION EXPENSES	255.64
131403	KRAGOVICH, TAMMY	ELECTION EXPENSES	252.60
131404	KROUPA, ERLING D	ELECTION EXPENSES	288.24
131405	KUNZ, GERALDINE	ELECTION EXPENSES	254.12
131406	LACQUEMENT, DOTTIE	ELECTION EXPENSES	353.24
131407	LEE, CARMA	ELECTION EXPENSES	92.50
131408	LEISCH, DEBRA	ELECTION EXPENSES	255.64
131409	LINDSAY, JOSEPH	ELECTION EXPENSES	254.12
131410	LIPTAK, VICTORIA	ELECTION EXPENSES	263.24
131411	LOCKETT, AUDREY	ELECTION EXPENSES	281.48
131412	LOPES, PERRY	ELECTION EXPENSES	254.12
131413	LUCAS, ED	ELECTION EXPENSES	255.64
131414	MAES, PAMELA	ELECTION EXPENSES	263.24
131415	MALDONADO-MOSER, CATHERINE	ELECTION EXPENSES	255.64
131416	MARCH, ROSEANNA	ELECTION EXPENSES	263.24
131417	MAZUR, KECIA	ELECTION EXPENSES	39.12
131418	MCCOY, MARILYN	ELECTION EXPENSES	263.24
131419	MCCOY, MICHAEL	ELECTION EXPENSES	263.24
131420	MCCRACKEN, CONNIE A	ELECTION EXPENSES	339.92
131421	MCCUNE, THOMAS	ELECTION EXPENSES	293.64
131422	MCCURDY, HUNTER	ELECTION EXPENSES	245.00
131423	MCWHORTER, TANYA TAMI SUSAN	ELECTION EXPENSES	263.24

131424	MIGNEREY, JERRY	ELECTION EXPENSES	245.00
131425	MUIR, VALREE	ELECTION EXPENSES	333.16
131426	NAY, SUSAN	ELECTION EXPENSES	255.64
131427	NIELSEN, BRIDGETTE	ELECTION EXPENSES	48.24
131428	NUTTING, NELLIE	ELECTION EXPENSES	344.12
131429	O'BANION-TAEBEL, DONNA	ELECTION EXPENSES	318.64
131430	ORTON, GREGORY G	ELECTION EXPENSES	263.24
131431	PAWLESKA, JOHN E	ELECTION EXPENSES	263.24
131432	PAWLESKA, TERRY	ELECTION EXPENSES	263.24
131433	PECOLAR, ROBIN	ELECTION EXPENSES	258.68
131434	PIERCE, KYLE	ELECTION EXPENSES	48.24
131435	PRINCE, LINDA K	ELECTION EXPENSES	263.24
131436	RIDEOUT, ASHLEY	ELECTION EXPENSES	348.36
131437	ROBERTS, STEPHEN K	ELECTION EXPENSES	263.24
131438	ROCK, REBEKAH	ELECTION EXPENSES	360.52
131439	RUBY, ANGELIC	ELECTION EXPENSES	293.64
131440	RUST, PETER J E	ELECTION EXPENSES	263.24
131441	SCHAEFER, ELIZABETH CLAIRE	ELECTION EXPENSES	367.60
131442	SCHMID, SUSAN	ELECTION EXPENSES	182.50
131443	SCHULTZ, CYNTHIA	ELECTION EXPENSES	263.24
131444	SCHULTZ, JANET A	ELECTION EXPENSES	353.24
131445	SHAW, DEBORAH	ELECTION EXPENSES	48.24
131446	SHEA, STEPHEN	ELECTION EXPENSES	254.12
131447	SLAGOWSKI, BRYNNE M	ELECTION EXPENSES	353.60
131448	SLAGOWSKI, DAWN M	ELECTION EXPENSES	337.72
131449	SORENSEN, PATSY A	ELECTION EXPENSES	92.50
131450	ST. JOHN, CAROLYNN	ELECTION EXPENSES	263.24
131451	STOCKER, RACHAEL ANN	ELECTION EXPENSES	248.24
131452	STOCKER, WILLIAM FREDERICK	ELECTION EXPENSES	248.24
131453	TALBOTT, HOLLY	ELECTION EXPENSES	248.24
131454	TATE, DAVID	ELECTION EXPENSES	263.24
131455	THOMAN, LAURIE LYNN	ELECTION EXPENSES	364.24
131456	THORNTON, AUDRA	ELECTION EXPENSES	490.40
131457	TREVIZO, GUILLERMINA	ELECTION EXPENSES	260.20
131458	TREVIZO, SAMUEL	ELECTION EXPENSES	263.24
131459	TRUJILLO, MARTHA P	ELECTION EXPENSES	279.88
131460	VAN OVER, LYNN ANN	ELECTION EXPENSES	254.73
131461	VARLEY, LOU ANN	ELECTION EXPENSES	339.24
131462	WAHL, PORTIA	ELECTION EXPENSES	263.24
131463	WALKER, GAYLENE	ELECTION EXPENSES	263.24
131464	WALKER, SANDRA	ELECTION EXPENSES	255.64
131465	WARD, DANA	ELECTION EXPENSES	270.00
131466	WARDELL, KRISTY EILEEN	ELECTION EXPENSES	339.24
131467	WASHAM, JUDY	ELECTION EXPENSES	257.92
131468	WILD, RON	ELECTION EXPENSES	92.50
131469	WIRE, DIANA LYNN	ELECTION EXPENSES	260.20
131470	WONNACOTT, PAULA	ELECTION EXPENSES	255.64
131471	YOUNG, LYNN	ELECTION EXPENSES	293.64
131472	YOUNG, NANCY A	ELECTION EXPENSES	331.64
131483	ADVANCED NETWORK MANAGEMENT INC	LICENSES	971.55
131484	ALSCO UNIFORMS	SERVICES	65.60

131485	AMAZON CAPITAL SERVICES INC	POST-ITS/OFFICE CHAIRS/BATTERIES/SQUEEGEE'S/FILE ORGANIZERS/COMPUTER STAND/MOUSE PADS/TV/REAR AXLE SHAFT/TONER/STAPLER/PENS/NOTARY JOURNALS/PADLOCKS/AIR FILTER/COFFEE FILTERS/MOUSE REPELLENT/COMMAND HOOKS	2,778.32
131486	AMERICAN EQUIPMENT SYSTEMS LLC	INSPESCTIONS	1,700.00
131487	AT&T MOBILITY	PHONE BILL	46.28
131488	AT&T MOBILITY	PHONE BILL	50.90
131489	BAKER, LINDSAY	DUES	130.00
131490	BEST WESTERN - RAMKOTA HOTEL CASPER	LODGING	1,942.00
131491	BRIDGERLAND CARQUEST	FUEL PUMP	55.36
131492	CARRIER CORPORATION	SERVICES	2,806.00
131493	CENTURYLINK	PHONE BILL	1,621.32
131494	COALITION OF LOCAL GOVERNMENTS	DUES	17,500.00
131495	CONVERGEONE INC	SUBSCRIPTIONS	13,875.00
131496	COPIER & SUPPLY CO INC	CONTRACT	267.49
131497	CROOKS, TASHA	CLOTHING	357.20
131498	DANA SAFETY SUPPLY	PANTS/UNIFORMS/BOOTS	807.01
131499	TIMOTHY A EAGLER, ATTORNEY AT LAW LLC	FEES	337.50
131500	ECOLAB INC	CLEANERS	1,809.35
131501	ELECTION SYSTEMS & SOFTWARE INC	ON-SITE SUPPORT	6,250.00
131502	ENBRIDGE GAS UT WY ID	UTILITIES	12.00
131503	F B MCFADDEN WHOLESALE COMPANY	STOCK	488.10
131504	GREEN RIVER STAR	ADS	8,750.00
131505	HIGH SECURITY LOCK & ALARM	PAD LOCKS/KEYS	471.00
131506	IMA INC	FEES	6,300.00
131507	KONE	REPAIR/CONTRACT	76,377.32
131508	LOPEZ, STEPHANIE J	TRANSCRIPTIONS	2,494.80
131509	MADSEN CONSTRUCTION INC	CONTRACT	538,896.25
131510	MCKESSON MEDICAL-SURGICAL GOVERNMENT SOLUTIONS LLC	MEDICAL SUPPLIES	363.65
131511	MEMORIAL HOSPITAL CLINIC	PRE-EMPLOYMENT	50.00
131512	MOUNTAINLAND SUPPLY COMPANY	SUPPLIES/PARTS	254.46
131513	MURDOCH'S RANCH & HOME SUPPLY	SUPPLIES	69.99
131514	OFFICE SHOP INC	CONTRACT	38.13
131515	PACIFIC STEEL & RECYCLING	SUPPLIES	127.84
131516	PILOT BUTTE BROADCASTING	ADS	300.00
131517	PREMIER BIOTECH LLC	KITS/SHIPPING	992.03
131518	PREMIER VEHICLE INSTALLATION INC	EQUIPMENT	59.96
131519	R AND D SWEEPING AND ASPHALT MAINTENANCE LC	PATCHING	1,500.00

131520	ROCK SPRINGS ACE HARDWARE	KEY	6.99
131521	ROCK SPRINGS, INC.	PARTS	292.40
131522	ROCKY MTN POWER	UTILITIES	16,029.06
131523	RON'S ACE RENTALS	PARTS	20.25
131524	SLAUGHTER, ROBERT D	MILEAGE	58.01
131525	STAPLES ADVANTAGE - DEPT LA	THERMAL ROLLS/MARKERS	52.59
131526	SUNCORE CONSTRUCTION AND MATERIALS INC	CONCRETE	311.26
131527	SWEETWATER PLUMBING & HEATING	MAINTENANCE	114.35
131528	TACTICALGEAR.COM	BOOTS	155.00
131529	UNIFORMS 2 GEAR INC	NAMEBAR	16.92
131530	UNION TELEPHONE COMPANY INC	PHONE BILL	52.56
131531	VERTIV CORPORATION	MAINTENANCE	19,772.80
131532	VONAGE BUSINESS	PHONE BILL	1,171.95
131533	WEST SIDE SEWER DISTRICT	UTILITIES	7,396.80
		GRAND TOTAL:	2,824,374.34

SIGNED EALS

C.3) **Approval of Bonds**

Department: Board of County Commissioners

Cover Page

BONDS.pdf

SIGNED BONDS

C.4) **Approval of the Monthly Reports**

Department: Board of County Commissioners

Cover Page

MONTHLY REPORTS.pdf

SIGNED MONTHLY REPORTS

C.5) **Approval of Abates-Rebates**

Department: County Assessor

Cover Page

September 15th Meeting.pdf

TAXPAYER	VALUATION
CROWHEART ENERGY LLC	-8,906
CROWHEART ENERGY LLC	-1,360
FOUNDATION ENERGY MANAGEMENT	-24,567
CROWHEART ENERGY LLC	-1,699
AMPLIFY ENERGY OPERATING LLC	-253,501
AMPLIFY ENERGY OPERATING LLC	-1,307
HORTENSIA VIZCAYA MARIA	-14,430
	-305,770

SIGNED ABATES REBATES

C.6) **Approval of Hospital Lab Expenditures**

Department: Board of County Commissioners

Cover Page

HOSPITAL LAB VOUCHER.pdf

2601 - Pay App #02 - 26-06-29 - P1 Signed.pdf

Groathouse check pay app 2.pdf

2601 - Pay App #03 - 26-07-23 - P1 Signed.pdf

Groathouse check pay app 3.pdf

SIGNED HOSPITAL LAB EXPENDITURES

C.7) **Request to Restaff Vacant Position in Road and Bridge**

Department: Human Resources

Cover Page

2026.09.03 Request to Restaff - Equipment Operator.pdf

SIGNED REQUEST TO RESTAFF EQUIPMENT OPERATOR

C.8) **Request to Restaff Vacant Position in Detention Center**

Department: Human Resources

Cover Page

2026.09.03 Request to Restaff Detention Center - Admin Support.pdf

SIGNED REQUEST TO RESTAFF SHERIFF ADMINISTRATIVE SUPPORT CLERK

C.9) **Request to Restaff Vacant Position in Detention Center**

Department: Sheriff's Office

Cover Page

2026.09.03 Request to Restaff - Lieutenant.pdf

SIGNED REQUEST TO RESTAFF SHERIFF LIEUTENANT

C.10) **Approval of Human Service Agreements for Southwest Counseling Services and Memorial Hospital of Sweetwater County**

Department: Board of County Commissioners

Cover Page

COVER SHEET.pdf

2026-2027 BUDGET AGREEMENT BETWEEN BOCC AND SOUTHWEST COUNSELING SERVICE.pdf

2026-2027 MOU BETWEEN BOCC AND MEMORIAL HOSPITAL OF SWCO.pdf

SIGNED HUMAN SERVICE AGREEMENT COVER PAGE

SIGNED 2026-27 BUDGET AGREEMENT BETWEEN SWCO BOCC AND SOUTHWEST COUNSELING

SIGNED 2026-27 MOU BETWEEN SWCO BOCC AND THE MEMORIAL HOSPITAL OF SWCO

C.11) **Ratify the Coalition of Local Governments' Comments on BLM's Proposed Rule for Oil and Gas Leasing (BLM-2025-0037)**

Department: Board of County Commissioners

Cover Page

CLG Comments_BLM Proposed Rule re Oil and Gas Leasing 1.docx

Chairman West requested that the consent agenda be amended to remove the Hospital Lab Expenditures, given his employment with Vaughn's Plumbing & Heating, which also serves as a subcontractor for work on the Lab Expansion at Memorial Hospital of Sweetwater County.

Chairman West entertained a motion to approve the consent agenda as amended.

Taylor C. Jones moved to approve. Mary Thoman seconded the motion. The motion carried.

Chairman West entertained a motion to approve the hospital lab expenditures.

Taylor C. Jones moved to approve. Island Richards seconded the motion. The motion carried, with Chairman West abstaining.

COMMISSIONER COMMENTS

9:30- Commissioner Jones

Department: Board of County Commissioners

Commissioner Jones reported attending the Memorial Hospital Board of Trustees meeting, where CEO Kari Quickenden provided an operational update and recognized mission moments.

Commissioner Jones reported attending the Federal Partners meeting and noted BLM Acting Field Manager Mike Gates's upcoming retirement.

Commissioner Jones reported participating in the Wyoming County Commissioners Association Roadless Rule conference call and highlighted recent Wyoming State Trails repairs as a positive example of effective interagency collaboration with federal partners.

9:35- Chairman West

Department: Board of County Commissioners

Chairman West reported attending the County Leadership Luncheon, where attendees discussed ambulance services and the Sweetwater Combined Communications Joint Powers Board, and noted subsequent conversations with Rock Springs Mayor Max Mickelson regarding ambulance service operations.

Chairman West reported attending the Federal Partners meeting.

Chairman West recognized the Young at Heart Senior Citizens Center for receiving the Community Investment Grant Award from United Way.

Chairman West acknowledged September as Suicide Prevention Month and encouraged community members to check in on peers and loved ones.

Chairman West provided an overview of his upcoming schedule.

9:40- Commissioner Slaughter

Department: Board of County Commissioners

Commissioner Slaughter reported attending the Federal Partners meeting, where they announced upcoming cooperating agency meetings regarding the Rock Springs Resource Management Plan (RS-RMP) Amendment and the Planning and Zoning Board meeting.

Commissioner Slaughter reported attending the Rock Springs Kiwanis Club monthly meeting, presenting an overview of his tenure as a County Commissioner.

Commissioner Slaughter reported attending the Greenbelt Task Force meeting and barbecue, noting that discussions covered trail signage and water and overseeding projects; he shared that Public Works Director Gene Legerski agreed his department will haul water for the overseeding project on the Skyline Trail; and they welcomed new board members Sarah Pauley, Seth Radtke, and Stephen Hodges. Commissioner Slaughter noted a meeting with the Wyoming Department of Transportation (WYDOT) has been arranged to discuss the future trail development on partially state-owned land north of Green River.

Commissioner Slaughter further reported participating in the WYDOT Castle Rock Trails meeting to outline application procedures for trail expansion and to discuss installing signage along Highway 530 designating the route to the "Top of the World" on the Skyline Trail.

Commissioner Slaughter reported presiding over the Specific Purpose Tax Joint Powers Board (SPT-JPB) meeting and shared that the August sales tax distribution was $1,376,066.92, bringing total collections to date to $58,639,911.57. Commissioner Slaughter explained that the Board approved requisitions, initiated the annual financial audit with McGee, Hearne & Paiz, and heard a report from Kael Jasperson on landowner negotiations and a phased, three-part development plan for the Jamestown Rio Vista Water and Sewer District.

Commissioner Slaughter reported attending the STAR Board meeting and noted reduced ridership, driver retention challenges, state funding constraints, and cash flow concerns.

Commissioner Slaughter reported preparing for upcoming board meetings and handling constituent correspondence, and provided an overview of his upcoming schedule.

9:45- Commissioner Thoman

Department: Board of County Commissioners

Commissioner Thoman reported attending an event at the Somers Homestead honoring the Sublette and Sweetwater County inductees into the Wyoming Cowboy Hall of Fame, including Sweetwater County honorees Raymond Jarvie, Doyle and Fon Slagowski, and the Anderson brothers: Mark, Robert, and Larry. Commissioner Thoman added that all state honorees will be formally recognized in Cheyenne, Wyoming.

Commissioner Thoman reported attending the Wyoming Colorado River Advisory Committee meeting and noted that the committee discussed the Voluntary Water Conservation Program rules for Wyoming.
Commissioner Thoman noted her attempt to participate in National Public Lands Day activities but missed the crew.

Commissioner Thoman expressed appreciation to the Sweetwater County Road and Bridge staff for their continued work and dedication on County Roads.

Commissioner Thoman provided an overview of her upcoming schedule.

Commissioner Thoman shared that John Keller and Paul Zancanella will be moving on to new endeavors and noted that they will be honored during a drawpot roping event on September 19, 2026.

9:50- Commissioner Richards

Department: Board of County Commissioners

Commissioner Richards reported attending Power Coalition calls, the NACo Rural Action Caucus meeting, and the Memorial Hospital Foundation event.

Commissioner Richards reported attending the Rock Springs Chamber Enterprise meeting, where Memorial Hospital CEO Kari Quickenden provided facility updates, as well as the Rock Springs Chamber luncheon, which featured updates from superintendents of both Sweetwater County school districts.

Commissioner Richards reported attending the Federal Partners meeting, where the Bureau of Land Management (BLM) Lander, Rawlins, and Rock Springs Field Offices provided updates, along with Wyoming Game & Fish. Commissioner Richards highlighted BLM mitigation efforts to address riparian damage from unauthorized cable removal and noted positive wildlife development heading into hunting season.

Commissioner Richards provided an overview of his upcoming schedule.

Commissioner Richards recognized September observances, including Suicide Prevention Awareness Month, Constitution Day, National POW/MIA Recognition Day, the U.S. Air Force Birthday, Wyoming Public Lands Day, National Public Lands Day, and Gold Star Mother's and Family's Day.

D) ACTION/PRESENTATION ITEMS

D.1) **9:55- Sweetwater County Board of County Commissioners Comments on Revision of the Forest Service's Travel Management Regulations**

Department: Board of County Commissioners

Cover Page

Sweetwater County Travel Management Rule Comments.docx

Land Use Director Eric Bingham appeared before the Board to present the comment letter for Docket No. FS-2026-0100 - Travel Management; National Forest System Lands.

Mr. Bingham explained that Sweetwater County supports revising Forest Service travel regulations to preserve access, protect existing rights, and ensure coordination with the county, and advocates reopening closed roads, reviewing restrictions annually, and considering historical use. Mr. Bingham emphasized protecting county roads and rights-of-way and urged the final rule to favor access, transparency, and local involvement.

Chairman West entertained a motion to approve the comment letter on Revision of the Forest Service's Travel Management Regulations.

Taylor C. Jones moved to approve. Mary Thoman seconded the motion. The motion carried.

SIGNED COMMENT LETTER- DOCKET NO FS-2026-0100- TRAVEL MANAGEMENT NATIONAL FOREST SYSTEM LANDS

D.2) **10:00- Approval of the FY 2027 Highway Safety Program's Occupant Protection Subaward Agreement**

Department: Grants

Cover Page

Executive Summary

FY 2027 Occupant Protection Subaward Agreement.pdf

Grants Manager Krisena Marchal and Patrol Services Lieutenant Derek Morrell appeared before the Board to present the FY 2027 Highway Safety Program's Occupant Protection Subaward Agreement.

Ms. Marchal explained that Sweetwater County received an $11,513.51 Highway Safety grant from the Wyoming Department of Transportation to fund overtime for deputies enforcing seat belt laws, aiming to increase compliance and reduce traffic fatalities. Ms. Marchal noted that the grant requires no match, expires September 30, 2027, and supports campaigns targeting unbelted drivers, with past fatal crash data highlighting the need for occupant protection efforts, and was included in the FY 2027 grant projects budget.

Following discussion relative to the statistics, Chairman West entertained a motion to approve and authorize the Chairman to sign the Highway Safety Program's Occupant Protection Subaward Agreement from the Wyoming Department of Transportation.

Island Richards moved to approve. Taylor C. Jones seconded the motion. The motion carried.

SIGNED FY27 HIGHWAY SAFETY PROGRAM'S OCCUPANT PROTECTION SUBAWARD

D.3) **10:05- Approval of the FY 2027 Highway Safety Program's Impaired Driving Subaward Agreement**

Department: Grants

Cover Page

Executive Summary

FY 2027 Impaired Driving Subaward Agreement.pdf

Grants Manager Krisena Marchal and Patrol Services Lieutenant Derek Morrell appeared before the Board to present the FY 2027 Highway Safety Program's Impaired Driving Subaward Agreement.

Ms. Marchal explained that Sweetwater County received a $6,710.08 Highway Safety Grant from the Wyoming Department of Transportation to fund overtime for law enforcement to enforce impaired driving during high-risk holidays. Ms. Marchal noted that the grant requires no cash match, aims to reduce impaired driving, which contributed to 37.9% of fatal crashes from 2020 to 2024, and was included in the 2027 grant projects budget.

Chairman West entertained a motion to approve and authorize the Chairman to sign the FY 2027 Highway Safety Program's Impaired Driving Subaward Agreement from the Wyoming Department of Transportation.

Taylor C. Jones moved to approve. Robb Slaughter seconded the motion. The motion carried.

SIGNED FY27 HIGHWAY SAFETY PROGRAM'S IMPAIRED DRIVING SUBAWARD

D.4) **10:10- Sweetwater County Library System Annual Report**

Cover Page

annual report FY26(3).pdf

Sweetwater County Library System Director Lindsey Travis and Library Foundation Executive Director Lisa Frint appeared before the Board to present their annual report.

Ms. Travis highlighted library renovations, increased program attendance, and digital checkouts, while DVD usage declined. Ms. Travis shared that funding, primarily from the county, foundations, and grants, supported programs, outreach, and facility upgrades, including HVAC and meeting rooms.

Ms. Travis shared that the Community Fine Arts Center won the Governor's Arts Award, and the Foundation expanded fundraising efforts with a new executive director.

Foundation Executive Director Lisa Frint outlined fundraising efforts.

Following discussion, the Commission expressed appreciation for the update and welcomed Foundation Executive Director Lisa Frint.

D.5) **10:25- Break**

Department: Board of County Commissioners

Chairman West called for a ten-minute break.

D.6) **10:35- 2027 COBRA Rates**

Department: Human Resources

Cover Page

CY 27 COBRA RATES 2% FEE.pdf

COBRA MEMO .pdf

Human Resources Director Garry McLean appeared before the Board to present the COBRA 2% Administrative Fee.

Mr. McLean recommended continuing to pay a 2% administrative fee on COBRA premiums for 2027 to cover costs such as billing, notices, and recordkeeping, noting that COBRA allows eligible individuals to extend health coverage after qualifying events and that the fee offsets plan administration expenses.

Following discussion, Chairman West entertained a motion to approve and authorize the Chairman to sign the Sweetwater County Health Insurance COBRA Rates, which include a 2% administrative fee for calendar year 2027.

Taylor C. Jones moved to approve. Mary Thoman seconded the motion. The motion carried.

SIGNED COBRA RATES

D.7) **10:40- Cost of Living Discussion**

Department: Human Resources

Cover Page

2026.09.04 Cost of Living Discussion.pdf

Human Resources Director Garry McLean appeared before the Board to discuss a cost-of-living adjustment, as the Commission requested during the FY2026/27 budget process.

Mr. McLean provided the cost-of-living adjustments for Sweetwater County employees, estimating increased employment costs based on various COLA percentages and effective implementation months. Mr. McLean highlighted a 3.8% inflation rate in Southwest Wyoming and presented a comparative analysis of living costs.

Chairman West opened the floor for discussion to review the proposed percentages, effective dates, and direct county funding structures.

Following discussion, the Board directed Mr. McLean to draft a resolution for presentation at the October 6, 2026, meeting reflecting a 2% COLA effective October 1, 2026, including option scenarios for core county operations and selected component units.

D.8) **Resolution 2026-09-CC-01, a Resolution of the Board of County Commissioners Submitting no Objection to a Local Simulcasting Permit Renewal Application within the City of Rock Springs for Wyoming Downs, LLC.**

Chairman West presented Resolution 2026-09-CC-01, a resolution of the Board of County Commissioners submitting no objection to a local simulcasting permit renewal application within the City of Rock Springs for Wyoming Downs, LLC.

Chairman West explained that, pursuant to Wyoming statute effective July 1, 2026, municipal governing bodies have authority to approve or deny simulcasting permits for establishments operating within city limits. Chairman West clarified that the County's role is limited to reviewing the application and determining whether to file formal objections. If the County opts to object, written findings citing land use, public safety, taxation, or other substantial County interests must be submitted to the City within 30 days of receipt, establishing a deadline on or about October 3, 2026.

Chairman West added that the renewal applications apply to existing businesses operating at their current locations, with each application confirming no operational changes.

Chairman West entertained a motion to approve Resolution 2026-09-CC-01, a Resolution of the Board of County Commissioners submitting no objection to a local simulcasting permit renewal application within the City of Rock Springs for Wyoming Downs, LLC.

Island Richards moved to approve. Mary Thoman seconded the motion. The motion carried.

SIGNED RESOLUTION 2026-09-CC-01- NO OBJECTION TO A LOCAL SIMULCASTING PERMIT RENEWAL APPLICATION WITHIN THE CITY OF ROCK SPRINGS- WYOMING DOWNS

D.9) **Resolution 2026-09-CC-02, a Resolution of the Board of County Commissioners of Sweetwater County, Wyoming, Submitting no objection to a Local Simulcasting Permit Renewal Application within the City of Rock Springs for 307 Horse Racing, LLC d/b/a The Derby Club**

Chairman West presented and entertained a motion to approve Resolution 2026-09-CC-02, a Resolution of the Board of County Commissioners of Sweetwater County, Wyoming, submitting no objection to a local simulcasting permit renewal application within the City of Rock Springs for 307 Horse Racing, LLC d/b/a The Derby Club.

Taylor C. Jones moved to approve. Island Richards seconded the motion. The motion carried.

SIGNED RESOLUTION 2026-09-CC-02- NO OBJECTION TO A LOCAL SIMULCASTING PERMIT RENEWAL APPLICATION WITHIN THE CITY OF ROCK SPRINGS- 307 HORSE RACING DBA DERBY CLUB

10:50- EXECUTIVE SESSION
1. Personnel

Chairman West entertained a motion to enter into executive session for personnel.

Robb Slaughter moved to approve. Mary Thoman seconded the motion. The motion carried.

Chairman West entertained a motion to exit the executive session and reconvene the regular meeting, noting that action was required.

Taylor C. Jones moved to approve. Island Richards seconded the motion. The motion carried.

Chairman West entertained a motion to approve the Agreement between Sweetwater County and the Sweetwater County Sheriff's Office as presented and discussed during executive session and authorize the Chairman to execute the agreement and any other documents reasonably necessary to carry it out on behalf of the County.

Island Richards moved to approve. Taylor C. Jones seconded the motion. The motion carried.

ADJOURN

There being no further business to come before the Board of County Commissioners this day, the meeting was adjourned subject to the call of the Chairman. This meeting is available on the Sweetwater County YouTube channel and the County website. Links for specific meetings are available on the County website. County Clerk Office Manager/Executive Assistant to the Board of County Commissioners, Sally Shoemaker, respectfully submitted the minutes.

ATTEST:

_____
Cynthia L. Swenson, County Clerk

THE BOARD OF COUNTY COMMISSIONERS
OF SWEETWATER COUNTY, WYOMING

_____
Keaton D. West, Chairman

_____
Island Richards, Member

_____
Taylor C. Jones, Member

_____
Robb Slaughter, Member

_____
Mary E. Thoman, Member

****

EST. 1867
SWEETWATER COUNTY
WYOMING

MEETING REQUEST FORM

Meeting Date Requested: October 6, 2026	**Contact Phone and E-mail:** 307-872-3754
Presenters Name, Title and Name of Organization: Accounting	**Exact Wording for Agenda:** Approval of County Vouchers/Warrants Expenditure Approval Listing (EAL) and Commissioner Report
Preference of Placement on Agenda & Amount of Time Requested for Presentation: 5 Minutes	**Will there be handouts? (If yes, include with meeting request form)** Yes
Will handouts require SIGNATURES? Yes **SHOULD THE ITEM BE MARKED CONFIDENTIAL?** No	If you are submitting a Resolution or Proclamation, please forward in Word format to: shoemakers@sweetwatercountywy.gov
Additional Information:	
Attachments: COMMISSIONER REPORT 10-06-2026.pdf EAL Approval Listing.pdf	

INSTRUCTIONS:

- All requests to be added to the agenda, along with handouts and original documents to be signed, must be submitted in writing on the "Meeting Request Form" by Tuesday at 10:00 a.m. prior to the scheduled meeting and returned in person or electronically to Administrative Assistant Sally Shoemaker at: shoemakers@sweetwatercountywy.gov
  *****If your handout is not accompanied with the request, your request may be dismissed and you may reschedule for the next meeting provided the handout(s) are received.*****
- If you are presenting a **Resolution or Proclamation,** it must be submitted in Word Format and emailed to: shoemakers@sweetwatercountywy.gov
- As always, if you are unable to attend the meeting after being placed onto an agenda, please send a representative in your place or your item may be rescheduled.

- In order to determine placement on the agenda, please review the county website sweetwatercountywy.gov on Thursday afternoon by clicking “Commissioner's Agenda”.
- If a request to be placed on an agenda is received **AFTER** the deadline, you will be considered for the next meeting date.

The Board of County Commissioners meets in regular session the first and third Tuesday of every month.

The meetings are open and the public is invited to attend.

The meetings are held in the commission meeting room:

80 West Flaming Gorge Way
Meeting Room #115
Green River, Wyoming
COMMISSIONER REPORT 10-06-2026.pdf
EAL Approval Listing.pdf

OCTOBER 6, 2026

WARRANT NO.s	PAYEE	DESCRIPTION	AMOUNT
51282 - 51283 & 131612	EMPLOYEES AND PAYROLL VENDORS	**PAYROLL RUN**	48,541.58
51287-51290 & 131672	EMPLOYEES AND PAYROLL VENDORS	**PAYROLL RUN**	21,025.27
51274	COMPLIANCE HOLDINGS LLC	CLAIMS AUDIT	11,860.00
51275	MCLEAN, GARRY A	LODGING	131.20
51276	REDI SERVICES LLC	RESTROOMS	3,780.00
51277	SOUTHWEST COUNSELING/MENTAL HEALTH	BUDGET ALLICATION	32,650.00
51278	SOUTHWEST COUNSELING SERVICE	GRANT EXPENSES	9,795.16
51279	SWEETWATER COUNTY HEALTH BOARD	BUDGET ALLOCATION	24,429.08
51280	SWEETWATER COUNTY LIBRARY	BUDGET ALLOCTAION	267,363.17
51281	WEX BANK	FUEL	6,575.59
51284	SWCO CONSERVATION DISTRICT	BUDGET ALLOCATION	13,731.65
51285	SWEETWATER FAMILY RESOURCE CENTER	GRANT EXPENSES	14,724.97
51286	WEX BANK	FUEL	15,512.14
51291	ROBERT A SPENCE	FEES	1,000.00
51292	SWEETWATER TROPHIES AND ENGRAVING	FRAMING	57.03
131534	ADVANCED NETWORK MANAGEMENT INC	RENEWAL	20,243.57
131535	ALL WEST COMMUNICATIONS	INTERNET	181.20
131536	ALSCO UNIFORMS	SERVICES	64.64
131537	AMERIGAS PROPANE LP	RENTALS	400.39
131538	APPLICANTPRO HOLDINGS, LLC	SUBSCRIPTION	38.00
131539	AUTOZONE LLC	PARTS/SUPPLIES	387.58
131540	BAUER, MICHAEL	REIMBURSEMENT	60.93
131541	BETTER BUSINESS PLANNING INC	FEES	1,217.34
131542	BLUE 360 MEDIA, LLC	MANUALS	1,090.87
131543	BRIDGER VALLEY ELECTRIC ASSN	UTILITIES	281.19
131544	BRIDGERLAND CARQUEST	PARTS	791.80
131545	C&A TOOLS LLC	PARTS/TOOLS	219.15
131546	CITY OF GREEN RIVER	UTILITIES	2,817.72
131547	COMMUNITY SERVICES NETWORK OF WYOMING	GRANT EXPENSES	2,250.00
131548	CONTINENTAL BATTERY SYSTEMS	BATTERIES	186.39
131549	CONVERGEONE INC	EQUIPMENT/SOFTWARE/MAINTENANCE	40,053.52
131550	COPIER & SUPPLY CO INC	CONTRACTS	5,901.82
131551	DECKER AUTO GLASS/THE GLASS WAREHOU	WINDSHIELDS	625.40
131552	DEPARTMENT OF TRANSPORTATION	PLATES/REGISTRATION	10.00
131553	FIRST CHOICE FORD	PARTS	101.30
131554	FLEETPRIDE	PARTS	63.68
131555	FLOYD'S TRUCK CENTER	PARTS	151.08
131556	FREMONT MOTOR ROCK SPRINGS INC	PARTS	237.90
131557	GREEN RIVER STAR	AD	36.00
131558	IMA INC	FEES	785.70
131559	K-PACK PHARMACY	INMATE RX	3,363.19
131560	KENWORTH SALES COMPANY	PARTS/CREDIT	1,829.32

Ran for Dates: 09/07/2026 to 09/25/2026

131561	KMOTIVE POWERSPORTS	PARTS	51.42
131562	LARIMER COUNTY CORONER	FEES	250.00
131563	LAWSON PRODUCTS INC	SUPPLIES	496.07
131564	LOPEZ, CRYSTAL	MILEAGE	372.06
131565	LR COMMUNICATIONS INC	INTERNET	64.95
131566	MALLORY SAFETY AND SUPPLY LLC	STOCK	436.23
131567	MCKESSON MEDICAL-SURGICAL GOVERNMENT SOLUTIONS LLC	MEDICAL SUPPLIES	142.52
131568	MEMORIAL HOSPITAL CLINIC	SERVICES	538.00
131569	MID-AMERICAN RESEARCH CHEMICAL CORP	HERBICIDE	262.22
131570	NAPA AUTO PARTS UNLIMITED	PARTS	1,406.46
131571	O'REILLY AUTO PARTS	PARTS	27.78
131572	OFFICE SHOP INC	CONTRACTS/SCANNER	1,030.45
131573	POLYPRO	REPAIRS	4,399.00
131574	PT HOSE & BEARING	SUPPLIES/PARTS	454.13
131575	RDO EQUIPMENT CO	RENTAL/CREDIT	2,349.46
131576	ROCK SPRINGS ACE HARDWARE	SUPPLIES	6.99
131577	ROCK SPRINGS MUNICIPAL UTILITY	UTILITIES	7,560.19
131578	ROCK SPRINGS, INC.	PARTS	75.92
131579	ROCKET MINER	SUBSCRIPTION	290.00
131580	DBA ROCKET MINER	ADS	273.00
131581	ROCKY MOUNTAIN WASH, LLC	WASH	11.69
131582	ROCKY MTN POWER	UTILITIES	12,904.56
131583	RON'S ACE RENTALS	PARTS	16.58
131584	S & L INDUSTRIAL	CONTRACT	17,946.60
131585	SHADOW MOUNTAIN WATER OF WYOMING INC	WATER	127.75
131586	SIDELINE COLLECTIONS INC	RANDOMS	375.00
131587	SIMPLE DISTRIBUTORS LLC	STOCK/TONER	3,802.00
131588	SWEETWATER CO CHILD DEVELOPMENT CENTER	REIMBURSEMENT	8,796.26
131589	SWEETWATER COUNTY FAIR	BUDGET ALLOCATION	152,627.33
131590	SWEETWATER COUNTY MUSEUM	BUDGET ALLOCATION	28,557.50
131591	TACTICALGEAR.COM	BOOTS/GLOVES	369.74
131592	THE MASTER'S TOUCH LLC	POSTAGE	8,727.31
131593	THE PARTRIDGE PSYCHOLOGICAL GROUP	ASSESSMENT/SESSIONS	1,608.00
131594	THE TIRE DEN INC	REPAIR/TIRES	2,672.00
131595	TOWN OF WAMSUTTER	FIRE PROTECTION	6,600.00
131596	TOWN OF WAMSUTTER	UTILITIES	40.60
131597	TURF EQUIPMENT & AGRONOMICS LLC	PARTS	3,784.69
131598	UINTA COUNTY CIRCUIT COURT	FEES	3.00
131599	WACO	WACO REGISTRATION	600.00
131600	WESTFAX INC	FAXES	154.30
131601	WHISLER CHEVROLET COMPANY	PARTS	1,093.47
131602	WHITE MOUNTAIN LUMBER & RENTAL	RENTAL	459.00
131603	WYODATA SECURITY INC	SHREDDING	655.00
131604	WYOLECTRIC INC	REPAIRS	453.61
131605	WYOMING DEPT OF WORKFORCE SERVICES	WORKERS COMPENSTATION	16,391.49
131606	WYOMING MACHINERY COMPANY	PARTS	5,180.78

Ran for Dates: 09/07/2026 to 09/25/2026

131607	WYOMING MINE SUBSIDENCE INSURANCE PROGRAM	INSURANCE	825.00
131608	WYOMING RETIREMENT SYSTEM	INTREST	0.70
131609	WYOMING STATE BAR	AD	110.00
131610	WYOMING WASTE SERVICES	UTILITIES	867.53
131611	YOUNG AT HEART CENTER	GRANT EXPENSES	1,750.00
131613	AMAZON CAPITAL SERVICES INC	WAX/USB CABLES/CASE/DISINFECTING WIPES/CART/COFFEE/TONER/SCANNER KIT REPLACEMENT/OFFICE SUPPLIES/CULTERY/BLOOD PRESSURE MONITOR/MICROFIBER CLEANING RAGS/FOOT SUPPORT/STANDING DESK CONVERTER	3,232.43
131614	AT&T MOBILITY	CRADLE POINTS	1,093.10
131615	BOB BARKER COMPANY INC	COMMISSARY	892.44
131616	BOYS & GIRLS CLUB OF SWEETWATER CO	BUDGET ALLOCATION	3,375.00
131617	BRIDGER VALLEY ELECTRIC ASSN	UTILITES	77.28
131618	BRIGHTLY SOFTWARE INC	SUBSCRIPTION	16,809.89
131619	CARDMEMBER SERVICE	TRAVEL/SUPPLIES/BACK GROUND	18,445.31
131620	CARDMEMBER SERVICE - 6379	POSTAGE	91.40
131621	CITY OF GREEN RIVER	RENT	125.00
131622	CITY OF ROCK SPRINGS	RENT	1,734.31
131623	CLEARVIEW IMPROVEMENT & SERVICE DISTRICT	UTILITIES	205.66
131624	COMMUNICATION TECHNOLOGIES INC	RENT	175.00
131625	CONVERGEONE INC	MAINTENANCE	6,812.00
131626	COPIER & SUPPLY CO INC	CONTRACT	800.00
131627	LARIMER COUNTY SHERIFF	TRAINING	6,229.00
131628	DANA SAFETY SUPPLY	PANTS	801.14
131629	DELL MARKETING L P	MONITORS	840.00
131630	DELTA DENTAL	PREMIUMS/CLAIMS	32,181.97
131631	ENVIROTECH SERVICES LLC	CMAQ PROJECT	415,266.20
131632	GRAINGER	PARTS	281.12
131633	HCC LIFE INSURANCE COMPANY	FEES	81,307.04
131634	HOMAX OIL SALES INC	FUEL	49,164.59
131635	HOME DEPOT CREDIT SERVICES	SUPPLIES/TOOLS	1,349.07
131636	KAPPERS, KAYLA	MILEAGE	708.32
131637	LEGERSKI LAWN CARE	LAWN CARE	2,500.00
131638	LITTLE AMERICA - CHEYENNE	LODGING	220.00
131639	MALLORY SAFETY AND SUPPLY LLC	STOCK	57.60
131640	MEMORIAL HOSPITAL OF SWEETWATER CO	TITLE 25	14,331.94
131641	MEMORIAL HOSPITAL OF SWEETWATER CO	BLOOD DRAW	435.00
131642	MOUNTAINLAND SUPPLY COMPANY	PARTS	144.08
131643	NMS LABS	ANALYSIS	366.00
131644	NORTH SWEETWATER WATER AND SEWER DISTRICT	UTILITIES	60.00
131645	NUCOR CONCRETE LLC	CONCRETE BLOCKS	145.00
131646	OXYGEN FORENSICS INC	TRAINING	2,375.00
131647	QUADIENT LEASING USA INC	LEASE	4,138.35
131648	REAL KLEEN JANITORIAL	CLEANERS	203.60
131649	ROCKY MTN POWER	UTILITIES	2,805.55
131650	ROTECH HEALTHCARE INC.	INMATE MEDICAL	62.42
131651	SHADOW MOUNTAIN WATER OF WYOMING INC	RENTAL	13.50

131652	SMYTH PRINTING INC	ENVELOPES	1,048.10
131653	SUMMIT FOOD SERVICE LLC	INMATE MEALS	33,818.91
131654	SWEETWATER CO MEMORIAL HOSPITAL	OB EXPENDITURES	101,259.00
131655	SWEETWATER COUNTY FIRE DISTRICT #1	FIRE PROTECTION SEASONALS	25,795.67
131656	SWEETWATER COUNTY INSURANCE	PREMIUMS	539,034.80
131657	TACTICALGEAR.COM	PANTS/JACKETS/SHIRTS/UNIFORMS	3,979.99
131658	TERRA GIS LTD	MAINTENANCE	900.00
131659	THE LINCOLN NATIONAL LIFE INSURANCE COMPANY	PREMIUMS	23,092.99
131660	THE PARTRIDGE PSYCHOLOGICAL GROUP	PRE-EMPLOYMENT/SESSIONS	1,628.00
131661	THOMSON REUTERS-WEST PAYMENT CENTER	SUBSCRIPTION	3,979.00
131662	TRASSIG CORP	SUPPLIES	2,564.52
131663	UMR INC	FEES	16,264.24
131664	UNION TELEPHONE COMPANY INC	PHONE BILL	905.36
131665	UNITED STATES MARSHALS SERVICE - JPATS	EXTRADITION	3,634.00
131666	VISION SERVICE PLAN	PREMIUMS	9,657.87
131667	WESTERN WYOMING BEVERAGES	WATER	765.00
131668	WEVOLVE COUNSELING, LLC	SERVICES	1,000.00
131669	WYOMING LAW ENFORCEMENT ACADEMY - WLEA	TRAINING/AMMO/CLOTHING	1,694.00
131670	WYOMING WASTE SERVICES	UTILITIES	3,402.79
131671	ZORO	PARTS	569.98
131673	ALSCO UNIFORMS	SERVICES	132.76
131674	BENDPAK, INC	SUPPLIES	3,415.00
131675	CAPITAL BUSINESS SYSTEMS INC	CONTRACT	176.43
131676	CARDMEMBER SERVICE	TRAVEL/REGISTRATION	2,936.79
131677	CENTURYLINK	PHONE BILL	65.89
131678	DANA SAFETY SUPPLY	POLOS	332.75
131679	DISCOUNTCELL LLC	CRADLEPOINT	3,262.50
131680	ENBRIDGE GAS UT WY ID	UTILITIES	4,720.29
131681	ERRAMOUSPE, DANIEL E	TRAVEL	63.43
131682	GOLDEN HOUR SENIOR CENTER INC	BUDGET ALLOCATION	41,250.00
131683	MATTHEW BENDER & CO INC	COURT RULE BOOKS	4,966.65
131684	MITCHELL1	SUBSCRIPTION	2,098.80
131685	MORCON SPECIALTY	PARTS/SUPPLIES	736.88
131686	NMS LABS	ANALYSIS	261.00
131687	OFFICE SHOP INC	CONTRACT	163.98
131688	PILOT BUTTE BROADCASTING	ADS	300.00
131689	PLAINSMAN PRINTING & SUPPLY	OFFICE SUPPLIES	997.00
131690	PORTER LEE CORPORATION	SUPPLIES	86.17
131691	RDO EQUIPMENT CO	RENTAL	7,079.40
131692	REAL KLEEN JANITORIAL	CLEANERS	1,393.60
131693	ROCK SPRINGS, INC.	PARTS	74.78
131694	ROCKY MTN POWER	UTILITIES	6,315.00
131695	RON'S ACE RENTALS	PARTS	72.48
131696	SWEETWATER TRANSIT AUTHORITY	GRANT EXPENSES	750.00
131697	TACTICALGEAR.COM	GLOVES/BOOTS	198.00
131698	THE MASTER'S TOUCH LLC	MAILINGS/POSTCARDS	705.01
131699	THE UPS STORE - #3042	SHIPPING	189.11

Ran for Dates: 09/07/2026 to 09/25/2026

131700	TUBBS MD LLC, KENNON C	INMATE MEDICAL	6,523.00
131701	TYLER TECHNOLOGIES INC	TRAINING	8,942.67
131702	VERIZON WIRELESS	PHONE BILL	2,622.47
131703	WELLS FARGO - 5284	MEALS	45.35
131704	WELLS FARGO - 8752	MEALS	12.27
131705	WELLS FARGO - 3690	MOWER PARTS	968.00
131706	WHITE MOUNTAIN SEWER DISTRICT	UTILITIES	981.88
131707	YOUNG AT HEART CENTER	GRANT EXPENSES	3,086.31
		GRAND TOTAL:	2,403,340.04

Ran for Dates: 09/07/2026 to 09/25/2026

	DATE	AMOUNT	WARRANT #'S	ADVICE #'S
EAL	9/10/2026	737,972.22	131534-131611	51274-51281
EAL	9/17/2026	1,488,818.29	131613-131671	51284-51286
EAL	9/24/2026	106,982.68	131673-131707	51291-51292
EAL				
EAL				

		Check #	Advice #
Payroll Run	48,541.58	131612	51282-51283
Payroll Run	21,025.27	131672	51287-51290
Payroll Run			
Payroll Run			
TOTAL AMOUNT	$2,403,340.04		

Vouchers in the above amount are hereby approved and ordered paid this date of 10/06/2026

_____
Keaton D. West, Chairman

_____
Taylor C. Jones, County Commissioner

_____
Island Richards, County Commissioner

_____
Robert D. Slaughter, County Commissioner

Attest:

_____
County Clerk

_____
Mary E. Thoman, County Commissioner

EST. 1867
SWEETWATER COUNTY
WYOMING

MEETING REQUEST FORM

Meeting Date Requested: October 6, 2026	**Contact Phone and E-mail:** 307-872-3897
Presenters Name, Title and Name of Organization: BOCC	**Exact Wording for Agenda:** Approval of Monthly Reports
Preference of Placement on Agenda & Amount of Time Requested for Presentation: 5 min	**Will there be handouts? (If yes, include with meeting request form)** Yes
Will handouts require SIGNATURES? Yes **SHOULD THE ITEM BE MARKED CONFIDENTIAL?** No	If you are submitting a Resolution or Proclamation, please forward in Word format to: shoemakers@sweetwatercountywy.gov
Additional Information:	
Attachments: MONTHLY REPORT.pdf	

INSTRUCTIONS:

- All requests to be added to the agenda, along with handouts and original documents to be signed, must be submitted in writing on the "Meeting Request Form" by Tuesday at 10:00 a.m. prior to the scheduled meeting and returned in person or electronically to Administrative Assistant Sally Shoemaker at: shoemakers@sweetwatercountywy.gov
  If your handout is not accompanied with the request, your request may be dismissed and you may reschedule for the next meeting provided the handout(s) are received.
- If you are presenting a **Resolution or Proclamation,** it must be submitted in Word Format and emailed to: shoemakers@sweetwatercountywy.gov
- As always, if you are unable to attend the meeting after being placed onto an agenda, please send a representative in your place or your item may be rescheduled.
- In order to determine placement on the agenda, please review the county website sweetwatercountywy.gov on Thursday afternoon by clicking "Commissioner's Agenda".

- If a request to be placed on an agenda is received **AFTER** the deadline, you will be considered for the next meeting date.

The Board of County Commissioners meets in regular session the first and third Tuesday of every month.

The meetings are open and the public is invited to attend.

The meetings are held in the commission meeting room:

80 West Flaming Gorge Way
Meeting Room #115
Green River, Wyoming
MONTHLY REPORT.pdf

Approval of Monthly Reports
10-06-26

1. **SHERIFF**

THE BOARD OF COUNTY COMMISSIONERS
FOR SWEETWATER COUNTY, WYOMING

_____
Keaton D. West, Chairman

_____
Taylor C. Jones, Commissioner

_____
Island Richards, Commissioner

ATTEST:

_____
Cynthia L.Swenson, County Clerk

_____
Robert D. Slaughter, Commissioner

_____
Mary E. Thoman, Commissioner

Monthly Statement

Statement of the earnings or collections of **Rich Fischer** as **Sheriff** within and for the county of Sweetwater, state of Wyoming, for the month ending:

August 2026

Reported to the Board of County Commissioners of said County.

SHERIFF CIVIL FEES-paid by Cash, Money Order or Cashier's Check.....$ 10,041.39

SHERIFF CIVIL FEES-paid by cc/Forte ..... $ 1160.00

TOTAL REMITTED.....$ 11,201.39

STATE OF WYOMING
COUNTY OF SWEETWATER

I hereby certify that the above is a true and correct statement of the earnings of my office, or of moneys collected by me as such officer, during the month above mentioned, and that the same has been by me paid into the county treasury

Witness, my hand and seal this August 31st, 2026.

Rich Fischer, Sheriff

MEETING REQUEST FORM

Meeting Date Requested: October 6, 2026	**Contact Phone and E-mail:** sanchezj@sweetwatercountywy.gov
Presenters Name, Title and Name of Organization: Joe Sanchez Lead Appraisal Technician County Assessor	**Exact Wording for Agenda:** Approval of Abates-Rebates
Preference of Placement on Agenda & Amount of Time Requested for Presentation: N/A	**Will there be handouts? (If yes, include with meeting request form)** No
Will handouts require SIGNATURES? No **SHOULD THE ITEM BE MARKED CONFIDENTIAL?** No	If you are submitting a Resolution or Proclamation, please forward in Word format to: shoemakers@sweetwatercountywy.gov
Additional Information:	
Attachments: October 6th Meeting.pdf	

INSTRUCTIONS:

- All requests to be added to the agenda, along with handouts and original documents to be signed, must be submitted in writing on the "Meeting Request Form" by Tuesday at 10:00 a.m. prior to the scheduled meeting and returned in person or electronically to Administrative Assistant Sally Shoemaker at: shoemakers@sweetwatercountywy.gov
  If your handout is not accompanied with the request, your request may be dismissed and you may reschedule for the next meeting provided the handout(s) are received.
- If you are presenting a **Resolution or Proclamation,** it must be submitted in Word Format and emailed to: shoemakers@sweetwatercountywy.gov
- As always, if you are unable to attend the meeting after being placed onto an agenda, please send a representative in your place or your item may be rescheduled.
- In order to determine placement on the agenda, please review the county website

sweetwatercountywy.gov on Thursday afternoon by clicking “Commissioner's Agenda”.

- If a request to be placed on an agenda is received **AFTER** the deadline, you will be considered for the next meeting date.

The Board of County Commissioners meets in regular session the first and third Tuesday of every month.

The meetings are open and the public is invited to attend.

The meetings are held in the commission meeting room:

80 West Flaming Gorge Way
Meeting Room #115
Green River, Wyoming
October 6th Meeting.pdf

Authorization for Abate/Rebate of Ad Valorem Taxes								
OCTOBER 6TH, 2026 MEETING								
NOVC	TAXPAYER	ACCOUNT	TAX DIST	VALUATION	TAX YEAR	ADJUSTMENTS	REASON	A/R NUMBER
	HANSEN KRISTINE LIVING TRUST	148227	151	-15,520	2026	-1,143.36	MISSED EXEMPTION	10126
	CENTURY EQUIPMENT CO INC	100002	151	-368,754	2026	-27,166.11	PP EQUIPMENT ADDED IN ERROR	10226
	RICHARD A TERRY TRUST	114622	251	-13,795	2026	-1,017.52	MISSED EXEMPTION	10326
2026-0553	CROWHEART ENERGY LLC	156684	112	-1,477	2024	-101.61	DOR	10426
			TOTAL	-399,546		-29,428.60		

THE BOARD OF COUNTY COMMISSIONERS
OF SWEETWATER COUNTY, WYOMING

_____
Keaton D. West, Chariman

_____
Taylor C Jones, Memeber

_____
Island Richards, Member

_____
Robert D. Slaughter, Member

_____
Mary E. Thoman, Member

ATTEST:

_____
Cynthia L. Swenson, County Clerk

****

MEETING REQUEST FORM

Meeting Date Requested: October 6, 2026	**Contact Phone and E-mail:** 307-872-3910/swchr@sweetwatercountywy.gov
Presenters Name, Title and Name of Organization: Garry McLean, HR Director	**Exact Wording for Agenda:** Request to Restaff Vacant Position in the Attorney's Office
Preference of Placement on Agenda & Amount of Time Requested for Presentation: consent agenda	**Will there be handouts? (If yes, include with meeting request form)** Yes
Will handouts require SIGNATURES? Yes **SHOULD THE ITEM BE MARKED CONFIDENTIAL?** No	If you are submitting a Resolution or Proclamation, please forward in Word format to: shoemakers@sweetwatercountywy.gov
Additional Information:	
Attachments: Request to Restaff Attorney's Office.pdf	

INSTRUCTIONS:

- All requests to be added to the agenda, along with handouts and original documents to be signed, must be submitted in writing on the "Meeting Request Form" by Tuesday at 10:00 a.m. prior to the scheduled meeting and returned in person or electronically to Administrative Assistant Sally Shoemaker at: shoemakers@sweetwatercountywy.gov
  If your handout is not accompanied with the request, your request may be dismissed and you may reschedule for the next meeting provided the handout(s) are received.
- If you are presenting a **Resolution or Proclamation,** it must be submitted in Word Format and emailed to: shoemakers@sweetwatercountywy.gov
- As always, if you are unable to attend the meeting after being placed onto an agenda, please send a representative in your place or your item may be rescheduled.
- In order to determine placement on the agenda, please review the county website sweetwatercountywy.gov on Thursday afternoon by clicking "Commissioner's Agenda".

- If a request to be placed on an agenda is received **AFTER** the deadline, you will be considered for the next meeting date.

The Board of County Commissioners meets in regular session the first and third Tuesday of every month.

The meetings are open and the public is invited to attend.

The meetings are held in the commission meeting room:

80 West Flaming Gorge Way
Meeting Room #115
Green River, Wyoming
Request to Restaff Attorney's Office.pdf

Docusign Envelope ID: B71050CE-9C6B-8C86-8267-8BFE87D7E3D6

Sweetwater County
Request to Restaff - Cost Summary Sheet

Board Meeting Date: 10/6/2026
Department: County Attorney's Office
Position: Deputy County and Prosecuting Attorney
Vacancy Date: October 1, 2026
Reason for Vacancy: Resignation
Department Request: Request to restaff position full time, with benefits
Anticipated Restaff Date: 11/1/2026

		Previous Costs to Staff Position	Anticipated Costs to Staff Position	
	Job Title	Deputy County Attorney III	Deputy County Attorney III	
	Full-time/Part-time	Full-time	Full-time	
	Hire Date	12/1/2021	11/1/2026	
	Grade	31	31	
	Step	3	5	Net difference
	*Monthly Salary	$10,714.13	$11,366.62	$652.49
	Retirement	$2,048.54	$2,173.30	$124.76
	**Health Insurance	$1,021.91	$3,612.47	$2,590.56
Benefits	LTD	$35.79	$37.96	$2.18
	FICA	$819.63	$869.55	$49.92
	Workers Comp	$135.00	$143.22	$8.22
	Total Benefits	$4,060.87	$6,836.50	$2,775.63
Total *Monthly* Cost of Employment		$14,775.00	$18,203.12	$3,428.12
Total *Annual* Cost of Employment		**$177,299.95**	**$218,437.42**	**$41,137.47**

Net Difference **$41,137.47**

Notes:

****Insurance is anticipated at a family cost. Former employee enrolled in employee only coverage.**

Alyx Mongkun — 9/23/2026
Reviewed by HR Representative (signature) — Date

Erramouspe — 9/24/2026
Reviewed by Department Head/Elected Official (signature) — Date

Commission Chair (signature) — Date

MEETING REQUEST FORM

Meeting Date Requested: October 6, 2026	**Contact Phone and E-mail:** 307-872-3910/swchr@sweetwatercountywy.gov
Presenters Name, Title and Name of Organization: Garry McLean, HR Director	**Exact Wording for Agenda:** Request to Restaff Vacant Position in the District Court Office
Preference of Placement on Agenda & Amount of Time Requested for Presentation: consent agenda	**Will there be handouts? (If yes, include with meeting request form)** Yes
Will handouts require SIGNATURES? Yes **SHOULD THE ITEM BE MARKED CONFIDENTIAL?** No	If you are submitting a Resolution or Proclamation, please forward in Word format to: shoemakers@sweetwatercountywy.gov
Additional Information:	
Attachments: 2026.09.24 Request to Restaff District Court.pdf	

INSTRUCTIONS:

- All requests to be added to the agenda, along with handouts and original documents to be signed, must be submitted in writing on the "Meeting Request Form" by Tuesday at 10:00 a.m. prior to the scheduled meeting and returned in person or electronically to Administrative Assistant Sally Shoemaker at: shoemakers@sweetwatercountywy.gov
  If your handout is not accompanied with the request, your request may be dismissed and you may reschedule for the next meeting provided the handout(s) are received.
- If you are presenting a **Resolution or Proclamation,** it must be submitted in Word Format and emailed to: shoemakers@sweetwatercountywy.gov
- As always, if you are unable to attend the meeting after being placed onto an agenda, please send a representative in your place or your item may be rescheduled.
- In order to determine placement on the agenda, please review the county website sweetwatercountywy.gov on Thursday afternoon by clicking "Commissioner's Agenda".

- If a request to be placed on an agenda is received **AFTER** the deadline, you will be considered for the next meeting date.

The Board of County Commissioners meets in regular session the first and third Tuesday of every month.

The meetings are open and the public is invited to attend.

The meetings are held in the commission meeting room:

80 West Flaming Gorge Way
Meeting Room #115
Green River, Wyoming
2026.09.24 Request to Restaff District Court.pdf

Docusign Envelope ID: AA1D0FF8-6DE0-8C3B-825F-ECD49AD99F85

Sweetwater County
Request to Restaff - Cost Summary Sheet

Board Meeting Date: 10/6/2026

Department: Clerk of District Court's Office

Position: Court Clerk

Vacancy Date: 9/18/2026

Reason for Vacancy: Employee resignation

Department Request: We are requesting to restaff position, full time with benefits

Anticipated Restaff Date: 11/6/2026

		Previous Costs to Staff Position	Anticipated Costs to Staff Position	
	Job Title	Court Clerk	Court Clerk	
	Full-time/Part-time	Full-time	Full-time	
	Hire Date	4/8/2026	11/6/2026	
	Grade	11	9	
	Step	3	5	Net difference
	**Monthly Salary	$4,038.59	$3,886.06	-$152.53
Benefits	Retirement	$776.22	$746.90	-$29.32
	*Health Insurance	$1,021.88	$3,612.47	$2,590.59
	LTD	$12.84	$12.36	-$0.49
	FICA	$308.95	$297.28	-$11.67
	Workers Comp	$8.88	$8.55	-$0.34
	Total Benefits	$2,128.78	$4,677.56	$2,548.78
	Total *Monthly* Cost of Employment	$6,167.37	$8,563.62	$2,396.25
	Total *Annual* Cost of Employment	**$74,008.40**	**$102,763.46**	**$28,755.05**

Net Difference	**$28,755.05**
	Potential increase due to Family level health insurance

Notes:

***Insurance is anticipated at a family level; former employee enrolled in employee only coverage**

****Entry level rate of pay is referenced above at Grade 9, step 5, $46,632.76, annually. Potentially staffing at the lateral entry rate of pay which would be Grade 11, step 5, $51,416.64 annually.**

Alyx Monyhan — 9/24/2026

Reviewed by HR Representative (signature) — Date

Amanda Chetterback — 9/24/2026

Reviewed by Department Head/Elected Official (signature) — Date

Commission Chair (signature) — Date

EST. 1867
SWEETWATER COUNTY
WYOMING

MEETING REQUEST FORM

Meeting Date Requested: October 6, 2026	**Contact Phone and E-mail:** 307-872-3910/swchr@sweetwatercountywy.gov
Presenters Name, Title and Name of Organization: Garry McLean, HR Director	**Exact Wording for Agenda:** Request to Restaff Vacant Position in the Detention Center
Preference of Placement on Agenda & Amount of Time Requested for Presentation: consent agenda	**Will there be handouts? (If yes, include with meeting request form)** Yes
Will handouts require SIGNATURES? Yes **SHOULD THE ITEM BE MARKED CONFIDENTIAL?** No	If you are submitting a Resolution or Proclamation, please forward in Word format to: shoemakers@sweetwatercountywy.gov
Additional Information:	
Attachments: Request to Restaff Detention Officer	

INSTRUCTIONS:

- All requests to be added to the agenda, along with handouts and original documents to be signed, must be submitted in writing on the "Meeting Request Form" by Tuesday at 10:00 a.m. prior to the scheduled meeting and returned in person or electronically to Administrative Assistant Sally Shoemaker at: shoemakers@sweetwatercountywy.gov
  If your handout is not accompanied with the request, your request may be dismissed and you may reschedule for the next meeting provided the handout(s) are received.
- If you are presenting a **Resolution or Proclamation,** it must be submitted in Word Format and emailed to: shoemakers@sweetwatercountywy.gov
- As always, if you are unable to attend the meeting after being placed onto an agenda, please send a representative in your place or your item may be rescheduled.
- In order to determine placement on the agenda, please review the county website sweetwatercountywy.gov on Thursday afternoon by clicking "Commissioner's Agenda".

- If a request to be placed on an agenda is received **AFTER** the deadline, you will be considered for the next meeting date.

The Board of County Commissioners meets in regular session the first and third Tuesday of every month.

The meetings are open and the public is invited to attend.

The meetings are held in the commission meeting room:

80 West Flaming Gorge Way
Meeting Room #115
Green River, Wyoming
Request to Restaff Detention Officer

Docusign Envelope ID: 34396701-5944-8DE1-816C-D5DC6BEF14CA

Sweetwater County
Request to Restaff - Cost Summary Sheet

Board Meeting Date: 10/6/2026

Department: Sheriff's Office - Detention Center

Position: Detention Officer

Vacancy Date: 10/12/2026

Reason for Vacancy: Employee transfer to patrol deputy.

Department Request: Request to restaff Detention Officer position, full time with benefits.

Anticipated Restaff Date: 11/6/2026

		Detention Officer		
		Previous Costs to Staff Position	Anticipated Costs to Staff Position	
	Job Title	Detention Officer	Detention Officer	
	Full-time/Part-time	Full-time	Full-time	
	Hire Date	1/29/2024	11/6/2026	
	Grade	16	15	
	Step	2	2	Net difference
	* Monthly Salary	$ 4,850.16	$ 4,618.32	$ (231.84)
	Retirement	$ 1,096.14	$ 1,043.74	$ (52.40)
Benefits	* Health Insurance	$ 1,177.15	$ 3,612.47	$ 2,435.32
Benefits	LTD	$ 16.20	$ 15.43	$ (0.77)
Benefits	FICA	$ 371.04	$ 353.30	$ (17.74)
Benefits	Workers Comp	$ 61.11	$ 58.19	$ (2.92)
	Total Benefits	$ 2,721.63	$ 5,083.13	$ 2,361.49
	Total *Monthly* Cost of Employment	$ 7,571.79	$ 9,701.45	$ 2,129.65
	Total *Annual* Cost of Employment	**$ 90,861.54**	**$ 116,417.37**	**$ 25,555.83**

Net Difference **$25,555.83**

Potential increase due to Lateral Entry

Notes:

***Entry level rate of pay is referenced above at Grade 15, step 2, $60,038.16, annually. Potentially staffing at the lateral entry rate of pay which would be Grade 18, step 5, $75,937.68, annually.**

***Insurance is anticipated at a family coverage . Former employee was enrolled in Employee only coverage.**

Alyx Mangum — 9/24/2026

Reviewed by HR Representative (signature) — Date

Richard P. Fischer — 9/25/2026

Reviewed by Department Head/Elected Official (signature) — Date

Commission Chair (signature) — Date

MEETING REQUEST FORM

Meeting Date Requested: October 6, 2026	**Contact Phone and E-mail:** 307-872-3910/swchr@sweetwatercountywy.gov
Presenters Name, Title and Name of Organization: Garry McLean, HR Director	**Exact Wording for Agenda:** Request to Restaff Two Vacant Positions in the Sheriff's Office
Preference of Placement on Agenda & Amount of Time Requested for Presentation: consent agenda	**Will there be handouts? (If yes, include with meeting request form)** Yes
Will handouts require SIGNATURES? Yes **SHOULD THE ITEM BE MARKED CONFIDENTIAL?** No	If you are submitting a Resolution or Proclamation, please forward in Word format to: shoemakers@sweetwatercountywy.gov
Additional Information:	
Attachments: Process Server.pdf Patrol Deputy.pdf	

INSTRUCTIONS:

- All requests to be added to the agenda, along with handouts and original documents to be signed, must be submitted in writing on the "Meeting Request Form" by Tuesday at 10:00 a.m. prior to the scheduled meeting and returned in person or electronically to Administrative Assistant Sally Shoemaker at: shoemakers@sweetwatercountywy.gov
  If your handout is not accompanied with the request, your request may be dismissed and you may reschedule for the next meeting provided the handout(s) are received.
- If you are presenting a **Resolution or Proclamation,** it must be submitted in Word Format and emailed to: shoemakers@sweetwatercountywy.gov
- As always, if you are unable to attend the meeting after being placed onto an agenda, please send a representative in your place or your item may be rescheduled.
- In order to determine placement on the agenda, please review the county website

sweetwatercountywy.gov on Thursday afternoon by clicking “Commissioner's Agenda”.

- If a request to be placed on an agenda is received **AFTER** the deadline, you will be considered for the next meeting date.

The Board of County Commissioners meets in regular session the first and third Tuesday of every month.

The meetings are open and the public is invited to attend.

The meetings are held in the commission meeting room:

80 West Flaming Gorge Way
Meeting Room #115
Green River, Wyoming

Process Server.pdf
Patrol Deputy.pdf

Docusign Envelope ID: 5DAA44D0-E0DF-8F4A-83BF-1A4280FBA1B4

Sweetwater County
Request to Restaff - Cost Summary Sheet

Position: Process Server

Vacancy Date: 9/20/2026

Reason for Vacancy: Employee resignation

Department Request: We are requesting to restaff position, full time with benefits

Anticipated Restaff Date: 11/6/2026

		Previous Costs to Staff Position	Anticipated Costs to Staff Position	
	Job Title	Process Server	Process Server	
	Full-time/Part-time	Full-time	Full-time	
	Hire Date	2/8/2023	11/6/2026	
	Grade	12	12	
	Step	3	5	Net difference
	Monthly Salary	$4,239.65	$4,497.91	$258.26
Benefits	Retirement	$810.62	$860.00	$49.38
Benefits	Health Insurance	$1,867.08	$3,612.47	$1,745.39
Benefits	LTD	$16.11	$17.09	$0.98
Benefits	FICA	$324.33	$344.09	$19.76
Benefits	Workers Comp	$53.42	$56.67	$3.25
Benefits	Total Benefits	$3,071.56	$4,890.33	$1,818.76
	Total *Monthly* Cost of Employment	$7,311.21	$9,388.24	$2,077.02
	Total *Annual* Cost of Employment	**$87,734.57**	**$112,658.83**	**$24,924.26**

Net Difference **$24,924.26**

Notes:

***Anticipated Costs for Monthly Salary is based on Lateral Entry rate of pay**

***Insurance is anticipated at a family cost based on rates effective 1/1/2026**

***Anticipated increase is due to Health Insurance cost - former employee had employee + 1 dependent coverage**

Alyx Mongrain — 9/24/2026

Reviewed by HR Representative (signature) — Date

Richard P. Fischer — 9/25/2026

Reviewed by Department Head/Elected Official (signature) — Date

Commission Chair (signature) — Date

Docusign Envelope ID: DF5113F0-F2E2-8939-8263-A4C77951F791

Sweetwater County
Request to Restaff - Cost Summary Sheet

Board Meeting Date: 10/6/2026

Department: Sheriff's Office

Position: Patrol Deputy

Vacancy Date: 9/30/2026

Reason for Vacancy: Employee resignation

Department Request: Request to restaff Patrol Deputy position full time, with benefits

Anticipated Restaff Date: 10/12/2026

		Patrol Deputy		
		Previous Costs to Staff Position	Anticipated Costs to Staff Position	
	Job Title	Patrol Deputy	Patrol Deputy	
	Full-time/Part-time	Full-time	Full-time	
	Hire Date	4/14/2014	10/12/2026	
	Grade	19	17	
	Step	4	2	Net difference
	Monthly Salary	$5,955.60	$5,092.08	-$863.52
Benefits	Retirement	$1,345.97	$1,150.81	-$195.16
Benefits	Health Insurance	$3,574.01	$3,612.47	$38.46
Benefits	LTD	$18.94	$16.19	-$2.75
Benefits	FICA	$455.60	$389.54	-$66.06
Benefits	Workers Comp	$75.04	$64.16	-$10.88
	Total Benefits	$5,469.56	$5,233.18	-$236.38
	Total *Monthly* Cost of Employment	$11,425.16	$10,325.26	-$1,099.90
	Total *Annual* Cost of Employment	**$137,101.90**	**$123,903.09**	**-$13,198.81**

Net Difference	**-$13,198.81**

Notes:

***Entry level rate of pay is referenced above at Grade 17, step 2, $66,197.04 annually. However, we may potentially be staffing the vacant position at the lateral entry rate of pay which would be Grade 19, step 5, $79,737.84 annually.**

***Insurance is anticipated at a family level coverage; former employee was enrolled in family level coverage.**

Alyx Monyhan — 9/24/2026

Reviewed by HR Representative (signature) — Date

Richard P. Fischer — 9/25/2026

Reviewed by Department Head/Elected Official (signature) — Date

Commission Chair (signature) — Date

MEETING REQUEST FORM

Meeting Date Requested: October 6, 2026	**Contact Phone and E-mail:** 307-872-3910/swchr@sweetwatercountywy.gov
Presenters Name, Title and Name of Organization: Garry McLean, HR Director	**Exact Wording for Agenda:** Request to Restaff Vacant Position in the Treatment Court
Preference of Placement on Agenda & Amount of Time Requested for Presentation: consent agenda	**Will there be handouts? (If yes, include with meeting request form)** Yes
Will handouts require SIGNATURES? Yes **SHOULD THE ITEM BE MARKED CONFIDENTIAL?** No	If you are submitting a Resolution or Proclamation, please forward in Word format to: shoemakers@sweetwatercountywy.gov
Additional Information:	
Attachments: 2026.09.28 Request to Restaff Treatment Court	

INSTRUCTIONS:

- All requests to be added to the agenda, along with handouts and original documents to be signed, must be submitted in writing on the "Meeting Request Form" by Tuesday at 10:00 a.m. prior to the scheduled meeting and returned in person or electronically to Administrative Assistant Sally Shoemaker at: shoemakers@sweetwatercountywy.gov
  If your handout is not accompanied with the request, your request may be dismissed and you may reschedule for the next meeting provided the handout(s) are received.
- If you are presenting a **Resolution or Proclamation,** it must be submitted in Word Format and emailed to: shoemakers@sweetwatercountywy.gov
- As always, if you are unable to attend the meeting after being placed onto an agenda, please send a representative in your place or your item may be rescheduled.
- In order to determine placement on the agenda, please review the county website sweetwatercountywy.gov on Thursday afternoon by clicking "Commissioner's Agenda".

- If a request to be placed on an agenda is received **AFTER** the deadline, you will be considered for the next meeting date.

The Board of County Commissioners meets in regular session the first and third Tuesday of every month.

The meetings are open and the public is invited to attend.

The meetings are held in the commission meeting room:

80 West Flaming Gorge Way
Meeting Room #115
Green River, Wyoming
2026.09.28 Request to Restaff Treatment Court

Docusign Envelope ID: 3AD4B73E-B00C-6ADE-607D-0A66B50ED259

Sweetwater County
Request to Restaff - Cost Summary Sheet

Board Meeting Date:	10/6/2026
Department:	Treatment Court
Position:	Part-Time Case Manager
Vacancy Date:	n/a
Reason for Vacancy:	n/a
Department Request:	Requesting approval to replace the full-time Case Manager position with two part-time, non-benefited positions.
Anticipated Restaff Date:	11/15/2026

		Previous Costs to Staff Position	Anticipated Costs to Staff Position	Anticipated Costs to Staff Position
	Job Title	Case Manager	Part-time Case Manager #1	Part-time Case Manager #2
	Full-time/Part-time	Full-time	Part-time	Part-time
	Hire Date	2/27/2024	11/15/2026	11/15/2026
	Grade	NEPB	NEPB	NEPB
	Step	1	1	1
	Monthly Salary	$4,333.25	$2,210.00	$2,210.00
Benefits	**Retirement**	N/A	N/A	N/A
	Health Insurance	$1,176.30	N/A	N/A
	LTD	$14.47	$7.38	$7.38
	FICA	$331.49	$169.07	$169.07
	Workers Comp	$54.60	$27.85	$27.85
	Total Benefits	$1,576.87	$204.29	$204.29
Total *Monthly* Cost of Employment		$5,910.12	$2,414.29	$2,414.29
Total *Annual* Cost of Employment		**$70,921.39**	**$28,971.51**	**$28,971.51**

Net Difference	**-$12,978.37**

*** 100% of the costs for this position will be reimbursed from the State of Wyoming**

Alyx Monaghan — 9/28/2026

Reviewed by HR Representative (signature) — Date

Garry McLean — 9/28/2026

Reviewed by Department Head/Elected Official (signature) — Date

Commission Chair (signature) — Date

MEETING REQUEST FORM

Meeting Date Requested: October 6, 2026	**Contact Phone and E-mail:** 307-872-3759 swensonc@sweetwatercountywy.gov
Presenters Name, Title and Name of Organization: Cindy Swenson, County Clerk	**Exact Wording for Agenda:** FY27 Human Service Agreements for The Youth Home Inc. and the Sweetwater County Historical Museum
Preference of Placement on Agenda & Amount of Time Requested for Presentation: N/A	**Will there be handouts? (If yes, include with meeting request form)** Yes
Will handouts require SIGNATURES? Yes **SHOULD THE ITEM BE MARKED CONFIDENTIAL?** No	If you are submitting a Resolution or Proclamation, please forward in Word format to: shoemakers@sweetwatercountywy.gov
Additional Information:	
Attachments: October 2026 Human Service Agreements.docx Youth Home.pdf FY27 Museum Agreement.pdf	

INSTRUCTIONS:

- All requests to be added to the agenda, along with handouts and original documents to be signed, must be submitted in writing on the "Meeting Request Form" by Tuesday at 10:00 a.m. prior to the scheduled meeting and returned in person or electronically to Administrative Assistant Sally Shoemaker at: shoemakers@sweetwatercountywy.gov
  If your handout is not accompanied with the request, your request may be dismissed and you may reschedule for the next meeting provided the handout(s) are received.
- If you are presenting a **Resolution or Proclamation,** it must be submitted in Word Format and emailed to: shoemakers@sweetwatercountywy.gov
- As always, if you are unable to attend the meeting after being placed onto an agenda, please send

a representative in your place or your item may be rescheduled.

- In order to determine placement on the agenda, please review the county website sweetwatercountywy.gov on Thursday afternoon by clicking “Commissioner's Agenda”.
- If a request to be placed on an agenda is received **AFTER** the deadline, you will be considered for the next meeting date.

The Board of County Commissioners meets in regular session the first and third Tuesday of every month.

The meetings are open and the public is invited to attend.

The meetings are held in the commission meeting room:

80 West Flaming Gorge Way
Meeting Room #115
Green River, Wyoming

October 2026 Human Service Agreements.docx
Youth Home.pdf
FY27 Museum Agreement.pdf

Human Services Agreements
October 6, 2026

The Youth Home, Inc.		$ 62,500.00
Sweetwater County Historical Museum		$342,690.00
	Total	$405,192.00

Signed this 6th Day of October 2026.

Sweetwater County
Board of County Commissioners

_____
Keaton D. West, Chairman

_____
Taylor C. Jones, Member

_____
Island Richards, Member

ATTEST:

_____
Robert D. Slaughter, Member

_____
Cynthia L. Swenson, County Clerk

_____
Mary E. Thoman, Member

FY 2026-2027 AGREEMENT

BETWEEN

THE BOARD OF COUNTY COMMISSIONERS FOR SWEETWATER COUNTY

AND

THE YOUTH HOME INC.

THIS AGREEMENT made and entered into by and between the Sweetwater County Board of County Commissioners, a body corporate and politic, 80 West Flaming Gorge Way, Green River, Wyoming, 82935-4250, and Youth Home Inc., P.O. Box 2263, Rock Springs, Wyoming 82902-2263.

WITNESSETH:

WHEREAS, the Board of County Commissioners for Sweetwater County, Wyoming, hereinafter the "COUNTY," has budgeted funds to provide for certain services to the residents of Sweetwater County, Wyoming; pursuant to W.S § 39-13-104(b)(i)(E) and W.S. § 18-2-112;

WHEREAS, the Youth Home Inc., hereinafter "YOUTH HOME", is willing, able and capable of providing the services herein specified to the citizens of Sweetwater County, Wyoming; and

WHEREAS, the COUNTY has determined that it is in the best interests of the citizens of Sweetwater County that it enters into an agreement with YOUTH HOME to provide services to the citizens of Sweetwater County, Wyoming.

NOW, THEREFORE, IT IS MUTUALLY AGREED AS FOLLOWS:

1. **Term.** The term of this Agreement shall be from July 1, 2026, through June 30, 2027.

2. **Property.** The COUNTY is the sole owner of the real property, attachments, additions, alterations, improvements and grounds located at 3801 Sweetwater Dr., Rock Springs (Property), WY 82901. W.S. § 18-2-101(a)(iv) authorizes the COUNTY to contract and perform other acts relating to the property of the county. The COUNTY authorizes the use of the Property for the performance of the services herein described and YOUTH HOME functions finding the same to be in the best interests of the citizens of Sweetwater County.

3. **Services.** YOUTH HOME agrees to make available facilities and staff for the purpose of sheltering troubled youth in Sweetwater County, troubled youth with behavioral problems and troubled youth with significant risk of immediate contact with juvenile justice systems. YOUTH HOME retains the right to reject any youth who is inappropriate for placement as outlined in its Admissions Policy. Services to residents in Sweetwater County include:

   a. **Crisis Services.** YOUTH HOME shall provide Crisis Services in compliance with state licensing. Youth Home, Inc. will assist in providing Crisis shelter and care for youth that may be involved in the Title 25 process. Youth Home, Inc. will

coordinate care with the Sweetwater County identified gatekeeper, Southwest Counseling Services, for any youth involved in Title 25 that is being considered for placement at Youth Home, Inc. These youth will be screened for crisis placement on an individual basis and in consideration of Youth Home, Inc. staff training and resources. Screening and staff training shall be conducted in accordance with applicable state licensing requirements, Youth Home, Inc. resources, and recognized best practices in trauma-informed care in order to support a consistent continuum of care for all youth served. Youth Home, Inc. may consider available assessment tools, including the Judicial Detention Risk Assessment (JDRA), in coordination with professional judgment, staff training and capabilities, and available resources, with the primary objective of ensuring a safe and stable environment. Youth Home, Inc. will also maintain regular communication with law enforcement agencies (SCSO, GRPD, RSPD) to enhance coordination of services.

b. **Long-Term Care Program.** Community-based residential group care is designed to provide a physically and emotionally healthy atmosphere where the problems of troubled youth and their families can be decreased. Care includes, but is not limited to, proper shelter, nutrition, screening, and counseling in a home environment.

c. **Education Liaison and Monitor.** assist with grades and attendance issues.

4. **Funding.** The COUNTY has budgeted, appropriated, or otherwise made available up to a maximum amount of $62,500.00, for YOUTH HOME expenses in providing the services identified in this Agreement. The COUNTY'S total liability shall not exceed said amount. The payment of all amounts hereunder is subject the availability of County funds and to YOUTH HOME'S compliance with the terms and conditions of this Agreement.

The COUNTY has received revenue derived from the sale of COUNTY property located in Green River, Wyoming which was used by the YOUTH HOME to provide community-based residential group care for county youth. The management and use of said revenue will be within the complete discretion of the COUNTY and available for capital, maintenance and other expenditures for enhancing the specific and general COUNTY identified human services provided by the YOUTH HOME. Said revenues will be fully expended during the 2026-2027 fiscal year towards a roof project and/or remodel study.

5. **Payments.** The parties hereto mutually agree that the YOUTH HOME shall submit vouchers to the COUNTY on or before the 25th day of each month during the contract term for review, approval and payment by the COUNTY. Pursuant to said vouchers, the COUNTY shall disburse the total award of $62,500.00 in twelve (12) monthly installments as follows: each of the first eleven (11) monthly installments shall be in the amount of Five Thousand Two Hundred Eight and 33/100 Dollars ($5,208.33), and the twelfth (12th) and final monthly installment shall be in the amount of Five Thousand Two Hundred Eight and 37/100 Dollars ($5,208.37), so that the sum of all twelve installments equals Sixty-Two Thousand, Five Hundred and 00/100 Dollars ($62,500.00). In no event shall the COUNTY'S total payments under this Agreement exceed the maximum amount of

$62,500.00 set forth in the Funding section above.

6. **Responsibilities of YOUTH HOME.** YOUTH HOME shall:

a. Use the budgeted, allocated and appropriated funds only to provide the services specified herein.

b. Submit capital requests to COUNTY Capital Committee. The capital construction funds or grants are to be used exclusively for the purposes herein identified or as approved by the COUNTY.

c. Insure that the staff hired by YOUTH HOME is qualified.

d. Insure that a good and sufficient fidelity bond covers all personnel handling money.

e. Comply with all requirements for identifying eligible recipients for receiving benefits, and render services in accordance with all established guidelines, rules or regulations, to the extent funds are made available.

f. Insure that no person shall be discriminated against in employment or be excluded from participation in or be denied the benefits of any activity funded in whole or in part with the funds made available under this Agreement on the grounds of race, color, national origin, age, sex, handicap or disability.

g. Maintain detailed minutes of all YOUTH HOME board meetings. The minutes shall include a list of all checks issued and their correct amounts, except for checks identifying individual clients which may be consolidated so that individual clients cannot be identified. The minutes shall be made available for public inspection during regular business hours. The minutes shall comply with all applicable laws, rules and regulations concerning confidentiality of client records. YOUTH HOME may use executive sessions for the discussion of personnel or client matters where permitted by applicable law.

h. Allow the COUNTY to examine YOUTH HOME'S financial records at any time.

i. Insure that a certified public accountant will conduct an annual independent financial and compliance audit and provide the COUNTY with a copy of the audit.

j. Comply with all federal, state and local laws, rules and regulations applicable to YOUTH HOME with respect to the services provided pursuant to this Agreement.

k. Provide regular reports to the COUNTY concerning the services provided and the funds expended pursuant to this Agreement.

7. **County Responsibilities.** the COUNTY shall:

a. Consult with and advise YOUTH HOME as necessary with respect to the completion of YOUTH HOME responsibilities under this Agreement.

b. Make monthly payments to YOUTH HOME based on vouchers received from YOUTH HOME in twelve (12) monthly installments as set forth in the Payments section of this Agreement, up to the total maximum amount allocated pursuant to this Agreement, subject to the budgeting, allocation and availability of funds and to YOUTH HOME'S compliance with the terms and conditions of this Agreement.

8. **Indemnification.** YOUTH HOME shall indemnify and hold harmless the COUNTY, its officials, officers, agents and employees from and against any and all liabilities, claims and demands and causes of action of any kind or character, including death, or damages of any nature whatsoever to any person or property, arising out of the acts or omissions of YOUTH HOME, its officers, agents, employees or other persons, in the performance or non-performance of this Agreement. This provision shall not be interpreted, construed or regarded either expressly or impliedly as creating a right of action for the benefit of or creating any obligation toward any third person by the COUNTY.

9. **County Immunity.** the COUNTY does not waive its sovereign or governmental immunity by entering into this Agreement and fully retains all immunities and defenses provided by law with regard to any claim or action based on this Agreement.

10. **YOUTH HOME Status.** YOUTH HOME represents that it is managed by its own independent board of trustees.

11. **Assignment.** YOUTH HOME may not assign this Agreement, or its rights, duties or obligations therein, without the prior written consent of the COUNTY.

12. **Termination.** This Agreement may be terminated by either party, with or without cause, upon thirty (30) days written notification to the other party and subject to the settlement of all outstanding accounts within thirty (30) days of the date of termination.

13. **Disclosure of Position and Salaries.** YOUTH HOME shall provide the COUNTY a list of all its full-time positions and wages or salaries paid each position (no names of employees), to the COUNTY on or before the first Monday of March. YOUTH HOME acknowledges that COUNTY will publish this information in the County's official newspaper and the County's website.

14. **General Provisions.**

a. **Entire Agreement.** This Agreement constitutes the entire agreement between the parties and supersedes all prior negotiations. The parties acknowledge that there are no other agreements that have not been fully set forth herein.

b. **Amendments.** This Agreement may be amended or modified only by the prior written consent of both parties.

c. **Severability.** If any provision or portion of this Agreement is held unconstitutional, invalid or otherwise unenforceable, the COUNTY shall have the right at its sole option to declare the Agreement void and enter into negotiations with YOUTH HOME for a new Agreement.

d. **Headings.** Headings used in this Agreement are provided for the convenience of the parties and shall not be deemed or construed to affect the substance of the Agreement.

e. **Waiver.** Failure by either party to enforce the terms of this Agreement shall not operate as a waiver of any future enforcement.

f. **Counterparts.** This Agreement may be executed in counterparts, each of which will together be deeded an original, but all of which together shall constitute one and the same instrument. If any signature is delivered by facsimile transmission, electronic mail of a PDF format data file or otherwise, or electronic signature, such signature shall create a valid and binding obligation of the parting executing (or on whose behalf such signature is executed with the same force and effect as if such signature were an original thereof.

g. **Notices.** Notices required or permitted under this Agreement shall be delivered personally or deposited in the United States mail, postage prepaid, to the following addresses:

i. In the case of the COUNTY:

Board of County Commissioners for Sweetwater County, Wyoming
80 West Flaming Gorge Way
Green River, Wyoming 82935-4250

ii. In the case of YOUTH HOME:

Youth Home Inc.
P.O. Box 2263
Rock Springs, Wyoming 82902-2263

Any notice delivered by United States mail shall be deemed received three (3) days after the date of mailing.

Dated this ____ day of _____ 2026.

BOARD OF COUNTY COMMISSIONERS FOR
SWEETWATER COUNTY, WYOMING

By: _____
Keaton D. West, Chairman
Board of County Commissioners
for Sweetwater County, Wyoming

ATTEST:

_____
Cynthia L. Swenson
Sweetwater County Clerk

Dated this ____ day of _____ 2026.

YOUTH HOME INC.

By: [signature]
Title: Executive Director

ATTEST:

[signature]

Title: Board President

2026-27 BUDGET AGREEMENT
BETWEEN
THE SWEETWATER COUNTY BOARD OF COUNTY COMMISSIONERS AND
THE SWEETWATER COUNTY HISTORICAL MUSEUM

1. **PARTIES**. The parties to this Agreement are the Sweetwater County Board of County Commissioners ("COUNTY"), 80 West Flaming Gorge Way, Green River, Wyoming 82935 and the Sweetwater County Historical Museum Board of Trustees (MUSEUM), 3 East Flaming Gorge Way, Green River, WY 82935. The responsibilities, terms and conditions herein apply to the County and Museum employees.

2. **PURPOSE.** The purpose of this Agreement is to provide for the maintenance, operation, care and use of the MUSEUM including its collections of exhibits and articles, and landmarks. W.S. § 18-10-101 *et seq.* The MUSEUM may expend revenues for maintenance and operation as approved by the COUNTY pursuant to an approved budget and amendments.

3. **TERM.** This Agreement shall commence on July 1, 2026, or the date last executed by the duly authorized representatives of the parties to this Agreement, whichever is later, and shall remain in full force and effect for the next fiscal year until June 30, 2027. W.S. § 16-4-111(a). There is no right or expectation of extension, and any extension will be determined at the discretion of the COUNTY.

4. **PROPERTY.** COUNTY is the sole owner of the real property, attachments, additions, alterations, improvements and grounds located at:

    a. Sweetwater County Historical Museum: approximately 4300 square feet located at 3 East Flaming Gorge Way, Green River, WY 82935;
    b. Sweetwater County Historical Museum Archive Building: approximately 5100 square feet located at 95 Uinta Drive, Green River, WY 82935; and
    c. Sweetwater County Historical Museum Archives: approximately 1800 Square feet located at Young at Heart Senior Center at 5500 Uinta Drive, GR 82935.

The above-identified grounds shall be referred to as the "Property."

5. **PROGRAMS/WORK/SERVICES.**

    a. MUSEUM serves as a depository for the COUNTY's historical items and records having custody and control of the same. W.S. §§ 18-10-101 and 18-10-104(a)(i).
    b. The MUSEUM provides exhibits, tours, and public programming at the Museum and to other venues across the County.
    c. The MUSEUM provides school programs, textbooks, educational outreach, virtual classes and on-line presentations.

d. The MUSEUM serves the public by making the museum's exhibits, collections and other resources accessible to all.

6. INFRASTRUCTURE AND CONSIDERATION PROVIDED.

a. During the term of this Agreement, COUNTY shall appropriate a total of $342,690.00. The COUNTY will take into account: 1. prior realized MUSEUM mill dedications and revenues from taxes and 2. reductions for cash on hand above one hundred twenty (120) days, as determined by COUNTY, such that the total budget dedication is $342,690.00. There was not a reduction for cash on hand during the 2026-2027 budget process. Said total appropriation shall satisfy all statutory requirements and the total number of mills dedicated to the MUSEUM with no amounts owing.

   The MUSEUM authorizes the COUNTY to receive prior MUSEUM dedications and revenues from taxes. Revenues from the fund will be distributed in twelve (12) monthly payments totaling $342,690.00 less approved capital improvement appropriations of $0.00 which shall be paid via voucher which will be used for actual expenditures. The Sweetwater County Treasurer shall submit vouchers to the COUNTY on or before the 25th day of each month during the contract term for review, approval and payment by the COUNTY.

   Pursuant to said vouchers, the COUNTY shall disburse the total award of $342,690.00 in twelve (12) equal monthly installments of Twenty-Eight Thousand Five Hundred Fifty-Seven and 50/100 Dollars ($28,557.50) each, representing one-twelfth (1/12) of the total award. In no event shall the COUNTY's total payments under this Agreement exceed the maximum amount of $342,690.00 set forth in the Funding section above.

b. The COUNTY will permit the use of the above-identified Property for the performance of the herein described programs, services and MUSEUM functions.
c. The COUNTY will insure the Property and contents thereof.
d. The COUNTY will provide utilities for the Property.
e. The COUNTY will provide for internet/computer services for the Property.
f. The COUNTY will provide for maintenance, snow removal and cleaning services for the Property.
g. The COUNTY authorizes MUSEUM staff to participate in the COUNTY insurance program.
h. MUSEUM staff may participate in the Wyoming Retirement System (WRS) as permitted by the WRS rules and regulations.
i. In consideration of the recitals, mutual promises, covenants, obligations, the receipt and sufficiency of which is hereby acknowledged, and the terms, covenants and conditions hereof, and intending to be bound by the same, MUSEUM may have use and access to the Property subject to the terms and conditions herein.

7. **RESPONSIBILITIES OF MUSEUM.**

a. Submit capital requests to COUNTY Capital Committee. The COUNTY appropriation of $342,690.00 includes capital construction funds for $0.00. The capital construction funds are to be used exclusively for the purposes herein identified.
b. Allow the COUNTY access to any and all records related to this Agreement.
c. Notify the COUNTY of any vacancy to the five (5) member board.
d. Annually submit a Sweetwater County Funding Request form. Report annually to the COUNTY a report detailing all gifts and donations made to the museum, collection or foundation and the receipts and expenditures during the preceding fiscal year. W.S. § 18-10-104(a)(v).

8. **COUNTY'S RESPONSIBILITIES.**

a. COUNTY shall make payments as described herein.
b. COUNTY shall allow MUSEUM to use the Property for purposes herein identified.
c. COUNTY may assist in Grant funding.
d. COUNTY shall appoint Board members before July 1 of each year.
e. COUNTY shall insure the Property and contents as herein described.
f. COUNTY's only obligations to MUSEUM are contained in the express language of this Agreement and COUNTY has no obligation to provide MUSEUM with any additional services or equipment.

9. **SPECIAL PROVISIONS.**

a. MUSEUM shall not, without COUNTY's prior written approval and at MUSEUM's own expense, make alterations, additions, or improvements in and to the buildings or grounds. Any alterations shall be performed in a workmanlike manner and shall not weaken or impair the structural strength or lessen the value of the building. Any improvements to the Property made by MUSEUM shall become part of the Property and the sole property of COUNTY.
b. MUSEUM shall not use or occupy the buildings, grounds or any part thereof for any unlawful or ultra-hazardous purpose. MUSEUM agrees to use the buildings and grounds in full compliance with all state, federal and local laws, rules and regulations and with all City ordinances.

10. **GENERAL PROVISIONS.**

a. **Independent Contractor**. The services to be performed by MUSEUM are those of an independent contractor and not as an employee of COUNTY. MUSEUM is not eligible for COUNTY benefits except as herein provided and will be treated as an independent contractor for federal tax filing purposes.

MUSEUM assumes responsibility for its personnel who provide services pursuant to this contract and will make all deductions required of employers by state, federal and local laws and shall maintain liability insurance for each of them. MUSEUM is authorized to perform the same or similar services for others.

b. **Acceptance Not Waiver.** No waiver by COUNTY of any breach or default by MUSEUM in the performance of any of the provisions, agreements or covenants hereunder shall be construed as a waiver of such provision, agreement or covenant or of any other or subsequent breach thereof.

c. **Termination**. This Agreement may be terminated (a) by either party at any time for failure of the other party to comply with the terms and conditions of this Agreement; (b) by either party, with thirty (30) days prior written notice to the other party; or (c) upon mutual written agreement by both parties.

d. **Entire Agreement**. This Agreement (7 pages) represents the entire and integrated agreement and understanding between the parties and supersedes all prior negotiations, statements, representations and agreements, whether written or oral and serves as written notice of termination of any prior Agreements.

e. **Assignment**. Neither this Agreement, nor any rights or obligations hereunder shall be assigned or delegated by a party without the prior written consent of the other party.

f. **Amendments**. Any changes, modifications, revisions, or amendments to this Agreement which are mutually agreed upon by the parties to this Agreement shall be only by written agreement, duly executed by all parties hereto.

g. **Invalidity**. If any provision of this Agreement is held invalid or unenforceable by any court of competent jurisdiction, or if the COUNTY is advised of any such actual or potential invalidity or unenforceability, such holding or advice shall not invalidate or render unenforceable any other provision hereof. It is the express intent of the parties that the provisions of this Agreement are fully severable.

h. **Contingencies**. MUSEUM certifies and warrants no gratuities, kickbacks or contingency fees were paid in connection with this Agreement, nor were any fees, commissions, gifts or other considerations made contingent upon the award of this Agreement.

i. **Discrimination**. All parties agree they will not discriminate against any person who performs work under the terms and conditions of this Agreement because of race, color, gender, creed, handicapping condition, or national origin.

j. **ADA Compliance**. All parties agree they will not discriminate against a qualified individual with disability, pursuant to a law as set forth in the Americans With Disabilities Act, P.L. 101-336, 42 U.S.C. § 12101, *et seq.*, and/or any properly promulgated rules and regulations relating thereto, and each party further agrees to indemnify, defend, release, save and hold harmless the other and their officers, agents and employees from any causes of action or claims or demands arising out of the failure of that party in performing this Agreement to comply with the requirements, responsibilities and/or duties as such are set forth in the Americans With Disabilities Act and/or properly promulgated rules and regulations related thereto.

k. **Governmental/Sovereign Immunity**. COUNTY does not waive its Governmental/Sovereign Immunity, as provided by any applicable law including W.S. § 1-39-101 et seq., by entering into this Agreement. Further, COUNTY fully retains all immunities and defenses provided by law with regard to any action, whether in tort, contract or any other theory of law, based on this Agreement.

l. **Indemnification**. To the fullest extent permitted by law, MUSEUM agrees to indemnify, hold harmless and defend COUNTY, their elected and appointed officials, employees and volunteers from any and all liability for injuries, damages, claims, penalties, actions, demands or expenses arising from or in connection with this Agreement or arising from MUSEUM use of the Property.

m. **Third Parties**. The parties do not intend to create in any other individual or entity the status of third-party beneficiary, and this Agreement shall not be construed so as to create such status. The rights, duties and obligations contained in this Agreement shall operate only between the parties to the Agreement and shall inure solely to the benefit of the parties to this Agreement.

n. **Conflict of Interest**. COUNTY and MUSEUM affirm, to their knowledge, no MUSEUM employee has any personal beneficial interest whatsoever in the Agreement described herein. No staff member of MUSEUM, compensated either partially or wholly with funds from this Agreement, shall engage in any conduct or activity which would constitute a conflict of interest relative to this Agreement.

o. **Force Majeure**. Neither party shall be liable to perform under this Agreement if such failure arises out of causes beyond control, and without the fault or the negligence of said party. Such causes may include, but are not restricted to, Act of God or the public enemy, fires, floods, epidemics, quarantine restrictions, freight embargoes, and unusually severe weather. In every case, however, a failure to perform must be beyond control and without the fault or the negligence of said party.

p. **Notices**. All notices required and permitted under this Agreement shall be deemed to have been given, if and when deposited in the U.S. Mail, properly stamped and addressed to the party for whom intended at such party's address listed herein, or when personally delivered to such party. A party may change its address for notice hereunder by giving written notice to the other party.

q. **Counterparts**. This Agreement may be executed in two or more counterparts, each of which will together be deemed an original, but all of which together shall constitute one and the same instrument. If any signature is delivered by facsimile transmission, electronic mail of a PDF format data file, or electronic signature, such signature shall create a valid and binding obligation of the party executing (or on whose behalf such signature is executed) with the same force and effect as if such signature were an original thereof.

r. **Audit and Access to Records**. COUNTY and its representatives shall have access to any books, documents, papers, electronic data, and records of SWC

which are pertinent to this Agreement. MUSEUM shall immediately, upon receiving a request from the COUNTY, provide said documents to the COUNTY or its representative or independent auditor for review and cooperate fully with the same.

2026-27 BUDGET AGREEMENT
BETWEEN
THE SWEETWATER COUNTY BOARD OF COUNTY COMMISSIONERS AND
THE SWEETWATER COUNTY HISTORICAL MUSEUM

Signature Page

SWEETWATER COUNTY, WYOMING

By: _____ Date _____
Keaton D. West, Chairman, Sweetwater County Commissioners

ATTEST:

By: _____ Date _____
Cynthia L. Swenson, Sweetwater County Clerk

SWEETWATER COUNTY HISTORICAL MUSEUM DIRECTOR

By: David Mead Date 9/17/26
Director

SWEETWATER COUNTY HISTORICAL MUSEUM BOARD OF TRUSTEES

By: Budd Allen Date 9/17/26
Chair

This Agreement is effective the date of the last signature affixed to this page.

REVIEWED AND APPROVED AS TO FORM ONLY:

By: _____ Date _____
Sweetwater County Attorney or Deputy

By: _____ Date _____
Attorney for the Sweetwater County Historical Museum Board of Directors

MEETING REQUEST FORM

Meeting Date Requested: October 6, 2026	**Contact Phone and E-mail:** 307-872-3897
Presenters Name, Title and Name of Organization: Commissioner Thoman	**Exact Wording for Agenda:** Ratify the Coalition of Local Governments' Scoping Comments on Bureau of Land Management Wyoming's 2027 First Quarter Competitive Lease Sale: DOI-BLM-WY-0000-2026-0009-EA
Preference of Placement on Agenda & Amount of Time Requested for Presentation: 5 min	**Will there be handouts? (If yes, include with meeting request form)** Yes
Will handouts require SIGNATURES? No **SHOULD THE ITEM BE MARKED CONFIDENTIAL?** No	If you are submitting a Resolution or Proclamation, please forward in Word format to: shoemakers@sweetwatercountywy.gov
Additional Information:	
Attachments: CLG Scoping Comments_2027 First Quarter Proposed OG Lease Sale 1.doc March 2027 Premilinary Sale Notice List 2.pdf 2027 Scoping Sale Parcels Map 1.pdf	

INSTRUCTIONS:

- All requests to be added to the agenda, along with handouts and original documents to be signed, must be submitted in writing on the "Meeting Request Form" by Tuesday at 10:00 a.m. prior to the scheduled meeting and returned in person or electronically to Administrative Assistant Sally Shoemaker at: shoemakers@sweetwatercountywy.gov
  *****If your handout is not accompanied with the request, your request may be dismissed and you may reschedule for the next meeting provided the handout(s) are received.*****
- If you are presenting a **Resolution or Proclamation,** it must be submitted in Word Format and emailed to: shoemakers@sweetwatercountywy.gov

- As always, if you are unable to attend the meeting after being placed onto an agenda, please send a representative in your place or your item may be rescheduled.
- In order to determine placement on the agenda, please review the county website sweetwatercountywy.gov on Thursday afternoon by clicking “Commissioner's Agenda”.
- If a request to be placed on an agenda is received **AFTER** the deadline, you will be considered for the next meeting date.

The Board of County Commissioners meets in regular session the first and third Tuesday of every month.

The meetings are open and the public is invited to attend.

The meetings are held in the commission meeting room:

80 West Flaming Gorge Way
Meeting Room #115
Green River, Wyoming

CLG Scoping Comments_2027 First Quarter Proposed OG Lease Sale 1.doc
March 2027 Premilinary Sale Notice List 2.pdf
2027 Scoping Sale Parcels Map 1.pdf

COALITION OF LOCAL GOVERNMENTS

1689 COUNTY ROAD 263
FORT BRIDGER, WY 82933

COUNTY COMMISSIONS FOR LINCOLN, SWEETWATER AND UINTA – WYOMING, AND DAGGETT-UTAH; AND CONSERVATION DISTRICTS FOR LINCOLN, LITTLE SNAKE, STAR VALLEY, SWEETWATER, AND UINTA - WYOMING

September 10, 2026

VIA EMAIL: enoreliu@blm.gov

Erik Norelius
Lindsay Abercrombie
Bureau of Land Management
Wyoming State Office
5353 Yellowstone Road
Cheyenne, WY 82009

Re: Scoping Comments on Bureau of Land Management Wyoming's 2027 First Quarter Competitive Lease Sale: DOI-BLM-WY-0000-2026-0009-EA

Dear Mr. Norelius and Ms. Abercrombie:

The Coalition of Local Governments ("Coalition") submits the following comments on the Bureau of Land Management's scoping notice for the 2027 First Quarter Competitive Oil and Gas Lease Sale. The Coalition appreciates the opportunity to provide a local government perspective and to represent its constituents in these comments. The consideration of 328 parcels, totaling about 427,701 acres, for the upcoming oil and gas lease sale is consistent with the Mineral Leasing Act and the direction from Executive Order 14154 and Secretarial Order 3418. EO 14154 states it's the policy of the United States "to encourage energy exploration and production on Federal lands and waters." In addition, SO 3418 directs the BLM to "prioritize reducing barriers to the use of Federal lands for energy development" and to "offer more parcels of the public land for oil and gas leasing."

The Coalition is a voluntary association of local governments organized under the laws of the State of Wyoming and Utah to educate, guide, and develop public land policy in the affected counties. Wyo. Stat. §§ 11-16-103, 11-16-122, 18-5-201; Utah Code § 17-27a-102(1)(a). Coalition members include Lincoln County, Sweetwater County, Uinta County, Daggett County, Lincoln Conservation District, Sweetwater County Conservation District, Uinta County Conservation District, Little Snake River Conservation District, and Star Valley Conservation District. The Coalition serves many purposes for its members, including the protection of vested rights of individuals and industries dependent on utilizing and conserving existing resources and public lands, the promotion and support of habitat improvement, the project and funding of scientific studies addressing federal land use plans and projects, and providing comments on

behalf of members for the educational benefit of those proposing federal land use plans and land use projects. The Coalition members support responsible oil and gas development, and as a result, are supportive of the BLM's consideration of the 328 parcels, totaling about 427,701 acres.

During the review process, the BLM must continue to comply with the 2024 Rock Springs Record of Decision and Approved Resource Management Plan (RMP) and the 2025 Greater Sage-Grouse RMP Amendment. The Rock Springs RMP is currently undergoing another revision process, but it has not been completed. But the BLM must recognize that under the 2025 Greater Sage-Grouse RMP Amendment, the "over-arching fluid mineral objective no longer requires prioritization outside of PHMA and GHMA." 2025 Greater Sage Grouse Record of Decision at 12. This means that there should no longer be automatic deferrals for any proposed parcels located within PHMAs and/or GHMAs. Prioritizing leasing outside of Greater Sage-Grouse habitat areas is no longer necessary to protect the species because other stipulations and limitations, such as no surface occupancy, controlled surface use, timing limitations, and disturbance caps, already provide the necessary protection for Greater Sage-Grouse and their associated habitat. *See id.* at 13. These stipulations are noted on the preliminary sale parcel list when a parcel is located within Greater Sage-Grouse habitat.

The Coalition appreciates the BLM's consideration of its comments and looks forward to reviewing the Environmental Assessment for this lease sale.

Sincerely,

Eric South

Eric South, Chairman
Coalition of Local Governments

WY March 2027 Preliminary Sale Notice List

Total Parcel Count: 328 **Total Acres:** 427701.41 Acres

NE-2027-03-0003 Split Estate
Nebraska, Newcastle, Bureau of Land Management, Public Domain
T. 18 N., R. 32 W., 06 Meridian
Sec. 27 NESE.
McPherson County
40 Acres
12.5% Royalty Rate
Stipulations:
DL-3566 HQ-TES-1 Threatened and Endangered Species Act
DL-3567 HQ-CR-1 Cultural Resource Protection
DL-3568 HQ-MLA-1 Notice to Lessee Concerning Mineral Leasing Act Section 2(a)(2)(A)
DL-3565 HQ-MLA-1 Notice to Lessee Concerning Mineral Leasing Act Section 2(a)(2)(A)

WY-2027-03-3202 Split Estate
Wyoming, Newcastle, Bureau of Land Management, Public Domain
T. 41 N., R. 63 W., 06 Meridian
Sec. 29 N2;
Sec. 32 NW, W2SW.
Niobrara County, Weston County
560 Acres
12.5% Royalty Rate
Stipulations:
DL-3566 HQ-TES-1 Threatened and Endangered Species Act
DL-3567 HQ-CR-1 Cultural Resource Protection
DL-3568 HQ-MLA-1 Notice to Lessee Concerning Mineral Leasing Act Section 2(a)(2)(A)
DL-3565 HQ-MLA-1 Notice to Lessee Concerning Mineral Leasing Act Section 2(a)(2)(A)

WY-2027-03-3092 Split Estate
Wyoming, Newcastle Field Office, Forest Service: Thunder Basin National Grasslands, Public Domain
T. 41 N., R. 63 W., 06 Meridian
Sec. 31 W2SE;
Sec. 32 E2SW.
Niobrara County
160 Acres
12.5% Royalty Rate
Stipulations:

DL-3566 HQ-TES-1 Threatened and Endangered Species Act
DL-3567 HQ-CR-1 Cultural Resource Protection
DL-3568 HQ-MLA-1 Notice to Lessee Concerning Mineral Leasing Act Section 2(a)(2)(A)

WY-2027-03-7863 Split Estate
Wyoming, Newcastle, Bureau of Land Management, Public Domain
T. 40 N., R. 65 W., 06 Meridian
Sec. 22 N2NE.
Niobrara County
80 Acres
12.5% Royalty Rate
Stipulations:
DL-3566 HQ-TES-1 Threatened and Endangered Species Act
DL-3567 HQ-CR-1 Cultural Resource Protection
DL-3568 HQ-MLA-1 Notice to Lessee Concerning Mineral Leasing Act Section 2(a)(2)(A)

WY-2027-03-0932
Wyoming, Newcastle Field Office, Forest Service: Thunder Basin National Grasslands, Public Domain
T. 48 N., R. 65 W., 06 Meridian
Sec. 7 SENW, E2SW, S2SE;
Sec. 8 SWSW;
Sec. 17 SWNE, N2NW, SENW;
Sec. 18 SWSE;
Sec. 20 NESE (EXC 8.0 AC IN RR ROW WYW0119068);
Sec. 20 SWNW;
Sec. 27 SWNW;
Sec. 29 NESE;
Sec. 33 SWSE.
Weston County
632 Acres
12.5% Royalty Rate
Stipulations:
DL-1074 WY STD LEASE NOTICE NO. 3 Greater Sage-Grouse Habitat
DL-1075 WY STD LEASE NOTICE NO. 2 National Historic Trails
DL-1076 WY STD LEASE NOTICE NO. 1 Reasonable Measures to Minimize Adverse Impacts to Resources
DL-1088 WY STD LEASE NOTICE NO 1 Reasonable Measures to Minimize Adverse Impacts to Resources
DL-1088 WY STD LEASE NOTICE NO 1 Reasonable Measures to Minimize Adverse Impacts to Resources
DL-1088 WY STD LEASE NOTICE NO 1 Reasonable Measures to Minimize Adverse Impacts to Resources
DL-1143 WY STD NOTICE TO LESSEE Attachment to Each Lease. Mineral Leasing Act requirements with respect to coal leasing

DL-3566 HQ-TES-1 Threatened and Endangered Species Act
DL-3566 HQ-TES-1 Threatened and Endangered Species Act
DL-3566 HQ-TES-1 Threatened and Endangered Species Act
DL-3567 HQ-CR-1 Cultural Resource Protection
DL-3567 HQ-CR-1 Cultural Resource Protection
DL-3567 HQ-CR-1 Cultural Resource Protection
DL-3568 HQ-MLA-1 Notice to Lessee Concerning Mineral Leasing Act Section 2(a)(2)(A)
DL-3568 HQ-MLA-1 Notice to Lessee Concerning Mineral Leasing Act Section 2(a)(2)(A)
DL-3568 HQ-MLA-1 Notice to Lessee Concerning Mineral Leasing Act Section 2(a)(2)(A)
DL-0918 TBNG2002-CSU-07 Scenery - Moderate Scenic Integrity Objective Areas
DL-0919 TBNG2002-NSO-01 Slopes > 40%
For the following lands:

WY, T. 48 N., R. 65 W., Sixth Principal Meridian, Sec. 7, SENW, E2SW, S2SE; WY, T. 48 N., R. 65 W., Sixth Principal Meridian, Sec. 8, SWSW; WY, T. 48 N., R. 65 W., Sixth Principal Meridian, Sec. 17, SWNE, N2NW, SENW; WY, T. 48 N., R. 65 W., Sixth Principal Meridian, Sec. 18, SWSE (PORTIONS OF SWSE); WY, T. 48 N., R. 65 W., Sixth Principal Meridian, Sec. 20, SWNW (PORTIONS OF SWNW); WY, T. 48 N., R. 65 W., Sixth Principal Meridian, Sec. 27, SWNW; WY, T. 48 N., R. 65 W., Sixth Principal Meridian, Sec. 29, NESE; WY, T. 48 N., R. 65 W., Sixth Principal Meridian, Sec. 33, SWSE; WY, T. 48 N., R. 65 W., Sixth Principal Meridian, Sec. 20, NESE (EXC 7.81 AC IN RR ROW WYW0119068)

DL-0924 TBNG2002-NSO-02 Slopes Between 25-40%
For the following lands:

WY, T. 48 N., R. 65 W., Sixth Principal Meridian, Sec. 7, SENW, E2SW, S2SE (PORTIONS OF SENW, SESE); WY, T. 48 N., R. 65 W., Sixth Principal Meridian, Sec. 8, SWSW; WY, T. 48 N., R. 65 W., Sixth Principal Meridian, Sec. 17, SWNE, N2NW, SENW; WY, T. 48 N., R. 65 W., Sixth Principal Meridian, Sec. 18, SWSE (PORTIONS OF SWSE); WY, T. 48 N., R. 65 W., Sixth Principal Meridian, Sec. 20, SWNW (PORTIONS OF SWNW); WY, T. 48 N., R. 65 W., Sixth Principal Meridian, Sec. 27, SWNW; WY, T. 48 N., R. 65 W., Sixth Principal Meridian, Sec. 29, NESE; WY, T. 48 N., R. 65 W., Sixth Principal Meridian, Sec. 33, SWSE (PORTIONS OF SWSE); WY, T. 48 N., R. 65 W., Sixth Principal Meridian, Sec. 20, NESE (EXC 7.81 AC IN RR ROW WYW0119068)

DL-0926 TBNG2002-NSO-06 Golden Eagle, Merlin, Ferruginous Hawk, Swainson's Hawk, and Burrowing Owl Nests
For the following lands:

WY, T. 48 N., R. 65 W., Sixth Principal Meridian, Sec. 7, SENW, E2SW, S2SE (PORTIONS OF S2SE); WY, T. 48 N., R. 65 W., Sixth Principal Meridian, Sec. 8, SWSW (PORTIONS OF SWSW); WY, T. 48 N., R. 65 W., Sixth Principal Meridian, Sec. 17, SWNE, N2NW, SENW (PORTIONS OF NWNW); WY, T. 48 N., R. 65 W., Sixth Principal Meridian, Sec. 18, SWSE; WY, T. 48 N., R. 65 W., Sixth Principal Meridian, Sec. 20, SWNW; WY, T. 48 N., R. 65 W., Sixth Principal Meridian, Sec. 27, SWNW; WY, T. 48 N., R. 65 W., Sixth Principal Meridian, Sec. 29, NESE; WY, T. 48 N., R. 65 W., Sixth Principal Meridian, Sec. 33, SWSE; WY, T. 48 N., R. 65 W., Sixth Principal Meridian, Sec. 20, NESE (EXC 7.81 AC IN RR ROW WYW0119068)

DL-0928 TBNG2002-TL-01 Ferruginous & Swainson's Hawk Nests
For the following lands:

WY, T. 48 N., R. 65 W., Sixth Principal Meridian, Sec. 7, SENW, E2SW, S2SE (S2SE PORTIONS OF E2SW); WY, T. 48 N., R. 65 W., Sixth Principal Meridian, Sec. 8, SWSW (PORTIONS OF SWSW); WY, T. 48 N., R. 65 W., Sixth Principal Meridian, Sec. 17, SWNE, N2NW, SENW (PORTIONS OF N2NW); WY, T. 48 N., R. 65 W., Sixth Principal Meridian, Sec. 18, SWSE (PORTIONS OF SWSE); WY, T. 48 N., R. 65 W., Sixth Principal Meridian, Sec. 20, SWNW (PORTIONS OF SWNW); WY, T. 48 N., R. 65 W., Sixth Principal Meridian, Sec. 27, SWNW; WY, T. 48 N., R. 65 W., Sixth Principal Meridian, Sec. 29, NESE; WY, T. 48 N., R. 65 W., Sixth Principal Meridian, Sec. 33, SWSE (PORTIONS OF SWSE); WY, T. 48 N., R. 65 W., Sixth Principal Meridian, Sec. 20, NESE (EXC 7.81 AC IN RR ROW WYW0119068)

DL-0929 TBNG-R2-FS-2820-13 Lease Notice Notice for Lands of the National Forest System Under Jurisdiction of Department of Agriculture

DL-0930 TBNG2002-CSU-03 Fossils

DL-1069 WY STD LEASE STIPULATION NO. 3 Multiple Mineral Development

DL-1070 WY Std Lease Stipulation No. 2 Endangered Species Act Section 7 Consultation Stipulation

DL-1071 WY STD LEASE STIPULATION NO. 1 Historic Properties

DL-1065 WY SW_TLS_GHMAL Greater Sage-Grouse breeding, nesting, etc. Within 2 miles of an occupied lek outside Priority Habitat Management Areas

WY-2027-03-0410

Wyoming, Newcastle Field Office, Bureau of Land Management, Public Domain

T. 38 N., R. 66 W., 06 Meridian

Sec. 1 3;
Sec. 1 SENW;
Sec. 6 1;
Sec. 6 SENE,NESE;
Sec. 8 SWNE,S2NW,SE;
Sec. 9 S2SW, NWSE, S2SE;
Sec. 12 E2NE;
Sec. 14 S2SE;
Sec. 19 4;
Sec. 19 SESW,SWSE;
Sec. 23 NE, NWNW, S2NW;
Sec. 24 NW, S2NE.

Niobrara County
1477.51 Acres
12.5% Royalty Rate
Stipulations:

DL-1068 WY SW_CSU_PHMA Greater Sage-Grouse Priority Habitat Management Areas (PHMAs) - Core Only

DL-1074 WY STD LEASE NOTICE NO. 3 Greater Sage-Grouse Habitat

DL-1075 WY STD LEASE NOTICE NO. 2 National Historic Trails

DL-1076 WY STD LEASE NOTICE NO. 1 Reasonable Measures to Minimize Adverse Impacts to Resources

DL-1143 WY STD NOTICE TO LESSEE Attachment to Each Lease. Mineral Leasing Act

requirements with respect to coal leasing
DL-0964 WY NFO_NSO_RN Raptor Nests
DL-1069 WY STD LEASE STIPULATION NO. 3 Multiple Mineral Development
DL-1070 WY Std Lease Stipulation No. 2 Endangered Species Act Section 7 Consultation Stipulation
DL-1071 WY STD LEASE STIPULATION NO. 1 Historic Properties
DL-0963 WY NFO_TLS_RN Raptor Nests
DL-1063 WY SW_TLS_PHMAWCA Greater Sage-Grouse Winter Concentration Areas
DL-1064 WY SW_TLS_PHMAL Greater Sage-Grouse breeding, nesting, etc. Inside Priority Habitat Management Areas (Core only)

WY-2027-03-0420 Split Estate
Wyoming, Newcastle Field Office, Bureau of Land Management, Public Domain
T. 38 N., R. 66 W., 06 Meridian
Sec. 4 1,3,4;
Sec. 4 SENE,S2NW;
Sec. 5 1-4;
Sec. 5 S2NE, S2NW, SESE;
Sec. 6 2-6;
Sec. 6 SWNE,SENW,NESW,NWSE;
Sec. 7 SWNE;
Sec. 8 NENE;
Sec. 9 N2NE, N2NW, SENW;
Sec. 14 S2NW, SW, N2SE;
Sec. 17 S2;
Sec. 18 2-4;
Sec. 18 SENE, E2SW, SE.
Niobrara County
2259.43 Acres
12.5% Royalty Rate
Stipulations:
DL-1068 WY SW_CSU_PHMA Greater Sage-Grouse Priority Habitat Management Areas (PHMAs) - Core Only
DL-1074 WY STD LEASE NOTICE NO. 3 Greater Sage-Grouse Habitat
DL-1075 WY STD LEASE NOTICE NO. 2 National Historic Trails
DL-1076 WY STD LEASE NOTICE NO. 1 Reasonable Measures to Minimize Adverse Impacts to Resources
DL-1143 WY STD NOTICE TO LESSEE Attachment to Each Lease. Mineral Leasing Act requirements with respect to coal leasing
DL-0964 WY NFO_NSO_RN Raptor Nests
DL-1069 WY STD LEASE STIPULATION NO. 3 Multiple Mineral Development
DL-1070 WY Std Lease Stipulation No. 2 Endangered Species Act Section 7 Consultation Stipulation
DL-1071 WY STD LEASE STIPULATION NO. 1 Historic Properties
DL-0963 WY NFO_TLS_RN Raptor Nests

DL-1063 WY SW_TLS_PHMAWCA Greater Sage-Grouse Winter Concentration Areas
DL-1064 WY SW_TLS_PHMAL Greater Sage-Grouse breeding, nesting, etc. Inside Priority Habitat Management Areas (Core only)

WY-2027-03-0441 Split Estate
Wyoming, Newcastle Field Office, Bureau of Land Management, Public Domain
T. 38 N., R. 66 W., 06 Meridian
Sec. 19 1-3;
Sec. 19 NE, E2NW, NESW, SWSE, SESE;
Sec. 20 SWSW;
Sec. 21 SENE, E2SE;
Sec. 23 NWNE;
Sec. 24 N2NE;
Sec. 32 W2.
Niobrara County
1074.84 Acres
12.5% Royalty Rate
Stipulations:
DL-1068 WY SW_CSU_PHMA Greater Sage-Grouse Priority Habitat Management Areas (PHMAs) - Core Only
DL-1074 WY STD LEASE NOTICE NO. 3 Greater Sage-Grouse Habitat
DL-1075 WY STD LEASE NOTICE NO. 2 National Historic Trails
DL-1076 WY STD LEASE NOTICE NO. 1 Reasonable Measures to Minimize Adverse Impacts to Resources
DL-1143 WY STD NOTICE TO LESSEE Attachment to Each Lease. Mineral Leasing Act requirements with respect to coal leasing
DL-0964 WY NFO_NSO_RN Raptor Nests
DL-1069 WY STD LEASE STIPULATION NO. 3 Multiple Mineral Development
DL-1070 WY Std Lease Stipulation No. 2 Endangered Species Act Section 7 Consultation Stipulation
DL-1071 WY STD LEASE STIPULATION NO. 1 Historic Properties
DL-0963 WY NFO_TLS_RN Raptor Nests
DL-1063 WY SW_TLS_PHMAWCA Greater Sage-Grouse Winter Concentration Areas
DL-1064 WY SW_TLS_PHMAL Greater Sage-Grouse breeding, nesting, etc. Inside Priority Habitat Management Areas (Core only)

WY-2027-03-1540
Wyoming, Newcastle Field Office, Bureau of Land Management, Public Domain
T. 38 N., R. 66 W., 06 Meridian
Sec. 32 E2;
Sec. 33 NE, SENW, SW;
Sec. 34 ALL;
Sec. 35 ALL.
Niobrara County
1960 Acres

12.5% Royalty Rate
Stipulations:
DL-1068 WY SW_CSU_PHMA Greater Sage-Grouse Priority Habitat Management Areas (PHMAs) - Core Only
DL-1074 WY STD LEASE NOTICE NO. 3 Greater Sage-Grouse Habitat
DL-1075 WY STD LEASE NOTICE NO. 2 National Historic Trails
DL-1076 WY STD LEASE NOTICE NO. 1 Reasonable Measures to Minimize Adverse Impacts to Resources
DL-1143 WY STD NOTICE TO LESSEE Attachment to Each Lease. Mineral Leasing Act requirements with respect to coal leasing
DL-1069 WY STD LEASE STIPULATION NO. 3 Multiple Mineral Development
DL-1070 WY Std Lease Stipulation No. 2 Endangered Species Act Section 7 Consultation Stipulation
DL-1071 WY STD LEASE STIPULATION NO. 1 Historic Properties
DL-0963 WY NFO_TLS_RN Raptor Nests
DL-1063 WY SW_TLS_PHMAWCA Greater Sage-Grouse Winter Concentration Areas
DL-1064 WY SW_TLS_PHMAL Greater Sage-Grouse breeding, nesting, etc. Inside Priority Habitat Management Areas (Core only)

WY-2027-03-7787 Split Estate
Wyoming, Newcastle, Bureau of Land Management, Public Domain
T. 39 N., R. 66 W., 06 Meridian
Sec. 26 NWSE.
Niobrara County
40 Acres
12.5% Royalty Rate
Stipulations:
DL-3566 HQ-TES-1 Threatened and Endangered Species Act
DL-3567 HQ-CR-1 Cultural Resource Protection
DL-3568 HQ-MLA-1 Notice to Lessee Concerning Mineral Leasing Act Section 2(a)(2)(A)

WY-2027-03-7869
Wyoming, Newcastle, Forest Service: Thunder Basin National Grasslands, Public Domain
T. 43 N., R. 66 W., 06 Meridian
Sec. 6 3-5;
Sec. 6 SENW;
Sec. 8 E2;
Sec. 9 ALL;
Sec. 11 S2SW;
Sec. 17 NE, S2;
Sec. 18 SE.
Weston County
1833.2 Acres
12.5% Royalty Rate
Stipulations:

DL-3566 HQ-TES-1 Threatened and Endangered Species Act
DL-3567 HQ-CR-1 Cultural Resource Protection
DL-3568 HQ-MLA-1 Notice to Lessee Concerning Mineral Leasing Act Section 2(a)(2)(A)
DL-3565 HQ-MLA-1 Notice to Lessee Concerning Mineral Leasing Act Section 2(a)(2)(A)

WY-2027-03-7872
Wyoming, Newcastle, Forest Service: Thunder Basin National Grasslands, Public Domain
T. 43 N., R. 66 W., 06 Meridian
Sec. 19 1-4;
Sec. 19 E2NW, E2SW, SE;
Sec. 20 S2;
Sec. 21 SWSW;
Sec. 29 N2NE, SWNE, NW, NESW.
Weston County
1148.6 Acres
12.5% Royalty Rate
Stipulations:
DL-3566 HQ-TES-1 Threatened and Endangered Species Act
DL-3567 HQ-CR-1 Cultural Resource Protection
DL-3568 HQ-MLA-1 Notice to Lessee Concerning Mineral Leasing Act Section 2(a)(2)(A)
DL-3565 HQ-MLA-1 Notice to Lessee Concerning Mineral Leasing Act Section 2(a)(2)(A)

WY-2027-03-7873
Wyoming, Newcastle, Forest Service: Thunder Basin National Grasslands, Public Domain
T. 43 N., R. 66 W., 06 Meridian
Sec. 19 NE;
Sec. 20 N2;
Sec. 21 W2NW, NWSW;
Sec. 29 SENE, NWSW, S2SW, SE.
Weston County
920 Acres
12.5% Royalty Rate
Stipulations:
DL-3566 HQ-TES-1 Threatened and Endangered Species Act
DL-3567 HQ-CR-1 Cultural Resource Protection
DL-3568 HQ-MLA-1 Notice to Lessee Concerning Mineral Leasing Act Section 2(a)(2)(A)
DL-3565 HQ-MLA-1 Notice to Lessee Concerning Mineral Leasing Act Section 2(a)(2)(A)

WY-2027-03-3225 Split Estate
Wyoming, Newcastle, Forest Service: Thunder Basin National Grasslands, Acquired
T. 43 N., R. 66 W., 06 Meridian
Sec. 26 SESW.
Weston County
40 Acres

50% U.S. Mineral Interest
12.5% Royalty Rate
Stipulations:
DL-3566 HQ-TES-1 Threatened and Endangered Species Act
DL-3567 HQ-CR-1 Cultural Resource Protection
DL-3568 HQ-MLA-1 Notice to Lessee Concerning Mineral Leasing Act Section 2(a)(2)(A)
DL-3565 HQ-MLA-1 Notice to Lessee Concerning Mineral Leasing Act Section 2(a)(2)(A)

WY-2027-03-3098
Wyoming, Newcastle Field Office, Forest Service: Thunder Basin National Grasslands, Public Domain
T. 43 N., R. 66 W., 06 Meridian
Sec. 30 1-3;
Sec. 30 NE, E2NW;
Sec. 32 S2SW, S2SE;
Sec. 33 SWNW, W2SW;
Sec. 35 SENE.
Weston County
672.91 Acres
12.5% Royalty Rate
Stipulations:
DL-3566 HQ-TES-1 Threatened and Endangered Species Act
DL-3567 HQ-CR-1 Cultural Resource Protection
DL-3568 HQ-MLA-1 Notice to Lessee Concerning Mineral Leasing Act Section 2(a)(2)(A)

WY-2027-03-3099
Wyoming, Newcastle Field Office, Forest Service: Thunder Basin National Grasslands, Public Domain
T. 43 N., R. 66 W., 06 Meridian
Sec. 30 NESW, N2SE;
Sec. 32 N2, N2SW, N2SE;
Sec. 33 W2NE, E2NW, NWNW, E2SE, W2SE;
Sec. 34 SESE;
Sec. 35 S2SW.
Weston County
1080 Acres
12.5% Royalty Rate
Stipulations:
DL-3566 HQ-TES-1 Threatened and Endangered Species Act
DL-3567 HQ-CR-1 Cultural Resource Protection
DL-3568 HQ-MLA-1 Notice to Lessee Concerning Mineral Leasing Act Section 2(a)(2)(A)

WY-2027-03-7864 Split Estate
Wyoming, Casper, Bureau of Land Management, Public Domain

T. 37 N., R. 67 W., 06 Meridian
Sec. 4 1, 2, 4;
Sec. 4 SWNW, SE;
Sec. 5 1, 2;
Sec. 5 S2NE, W2SW, SESW;
Sec. 6 SESW, E2SE;
Sec. 8 N2SW;
Sec. 9 E2NE, SE.
Converse County
1042.41 Acres
12.5% Royalty Rate
Stipulations:
DL-3566 HQ-TES-1 Threatened and Endangered Species Act
DL-3567 HQ-CR-1 Cultural Resource Protection
DL-3568 HQ-MLA-1 Notice to Lessee Concerning Mineral Leasing Act Section 2(a)(2)(A)
DL-3565 HQ-MLA-1 Notice to Lessee Concerning Mineral Leasing Act Section 2(a)(2)(A)

WY-2027-03-7786 Split Estate
Wyoming, Casper, Bureau of Land Management, Public Domain
T. 37 N., R. 67 W., 06 Meridian
Sec. 27 SWNW;
Sec. 28 S2NE;
Sec. 35 SESW.
Converse County, Niobrara County
160 Acres
12.5% Royalty Rate
Stipulations:
DL-3566 HQ-TES-1 Threatened and Endangered Species Act
DL-3567 HQ-CR-1 Cultural Resource Protection
DL-3568 HQ-MLA-1 Notice to Lessee Concerning Mineral Leasing Act Section 2(a)(2)(A)

WY-2027-03-2883
Wyoming, Casper Field Office, Forest Service: Thunder Basin National Grasslands, Public Domain
T. 40 N., R. 67 W., 06 Meridian
Sec. 4 1-4;
Sec. 4 S2NE, S2NW, S2;
Sec. 5 3, 4;
Sec. 5 S2NW, SW;
Sec. 6 SESW, S2SE;
Sec. 7 4;
Sec. 7 NE, NENW, SESW, N2SE;
Sec. 8 SWNE, NW;
Sec. 18 1-4;
Sec. 18 W2NE, E2NW, E2SW, SE.

Converse County
2139.75 Acres
12.5% Royalty Rate
Stipulations:
DL-3566 HQ-TES-1 Threatened and Endangered Species Act
DL-3567 HQ-CR-1 Cultural Resource Protection
DL-3568 HQ-MLA-1 Notice to Lessee Concerning Mineral Leasing Act Section 2(a)(2)(A)

WY-2027-03-3224
Wyoming, Casper, Forest Service: Thunder Basin National Grasslands, Acquired
T. 40 N., R. 67 W., 06 Meridian
Sec. 6 4, 5.
Converse County
66.66 Acres
12.5% Royalty Rate
Stipulations:
DL-3566 HQ-TES-1 Threatened and Endangered Species Act
DL-3567 HQ-CR-1 Cultural Resource Protection
DL-3568 HQ-MLA-1 Notice to Lessee Concerning Mineral Leasing Act Section 2(a)(2)(A)

WY-2027-03-3223
Wyoming, Casper, Forest Service: Thunder Basin National Grasslands, Acquired
T. 40 N., R. 67 W., 06 Meridian
Sec. 6 SESW, S2SE;
Sec. 6 SENW, NESW.
Converse County
200 Acres
12.5% Royalty Rate
Stipulations:
DL-3566 HQ-TES-1 Threatened and Endangered Species Act
DL-3567 HQ-CR-1 Cultural Resource Protection
DL-3568 HQ-MLA-1 Notice to Lessee Concerning Mineral Leasing Act Section 2(a)(2)(A)

WY-2027-03-2810 Split Estate
Wyoming, Casper Field Office, Bureau of Land Management, Public Domain
T. 40 N., R. 67 W., 06 Meridian
Sec. 8 SENE;
Sec. 9 N2NE, SENE, W2NW, S2SW;
Sec. 17 E2, SW;
Sec. 19 E2NE, SE.
Converse County
1040 Acres
12.5% Royalty Rate
Stipulations:

DL-3566 HQ-TES-1 Threatened and Endangered Species Act
DL-3567 HQ-CR-1 Cultural Resource Protection
DL-3568 HQ-MLA-1 Notice to Lessee Concerning Mineral Leasing Act Section 2(a)(2)(A)

WY-2027-03-7868
Wyoming, Newcastle, Forest Service: Thunder Basin National Grasslands, Public Domain
T. 41 N., R. 67 W., 06 Meridian
Sec. 2 1-3;
Sec. 2 S2NE, S2NW, S2;
Sec. 3 2;
Sec. 3 S2NE;
Sec. 4 SW;
Sec. 5 1-4;
Sec. 5 S2NE, S2NW, S2.
Weston County
1522.14 Acres
12.5% Royalty Rate
Stipulations:
DL-3566 HQ-TES-1 Threatened and Endangered Species Act
DL-3567 HQ-CR-1 Cultural Resource Protection
DL-3568 HQ-MLA-1 Notice to Lessee Concerning Mineral Leasing Act Section 2(a)(2)(A)

WY-2027-03-2894
Wyoming, Newcastle Field Office, Forest Service: Thunder Basin National Grasslands, Public Domain
T. 41 N., R. 67 W., 06 Meridian
Sec. 2 4;
Sec. 3 1, 3, 4;
Sec. 3 S2NW, S2;
Sec. 4 1-4;
Sec. 4 S2NE, S2NW.
Weston County
883.04 Acres
12.5% Royalty Rate
Stipulations:
DL-3566 HQ-TES-1 Threatened and Endangered Species Act
DL-3567 HQ-CR-1 Cultural Resource Protection
DL-3568 HQ-MLA-1 Notice to Lessee Concerning Mineral Leasing Act Section 2(a)(2)(A)

WY-2027-03-2902
Wyoming, Newcastle Field Office, Forest Service: Thunder Basin National Grasslands, Public Domain
T. 41 N., R. 67 W., 06 Meridian
Sec. 6 1-7;

Sec. 6 S2NE, SENW, E2SW, SE;
Sec. 12 NE, NENW, S2NW, S2;
Sec. 20 SWSW;
Sec. 21 N2SE;
Sec. 23 NWNE, S2NE, NW, N2SW, N2SE, SESE;
Sec. 28 SENE, E2SW, SWSW;
Sec. 29 NENE.
Converse County, Weston County
2037.68 Acres
12.5% Royalty Rate
Stipulations:
DL-3566 HQ-TES-1 Threatened and Endangered Species Act
DL-3567 HQ-CR-1 Cultural Resource Protection
DL-3568 HQ-MLA-1 Notice to Lessee Concerning Mineral Leasing Act Section 2(a)(2)(A)

WY-2027-03-2871
Wyoming, Newcastle Field Office, Forest Service: Thunder Basin National Grasslands, Acquired
T. 41 N., R. 67 W., 06 Meridian
Sec. 19 1, 2;
Sec. 19 NE, E2NW;
Sec. 20 N2SW, SESW;
Sec. 29 W2NE, S2NW.
Weston County
599.81 Acres
12.5% Royalty Rate
Stipulations:
DL-3566 HQ-TES-1 Threatened and Endangered Species Act
DL-3567 HQ-CR-1 Cultural Resource Protection
DL-3568 HQ-MLA-1 Notice to Lessee Concerning Mineral Leasing Act Section 2(a)(2)(A)

WY-2027-03-2913
Wyoming, Newcastle Field Office, Forest Service: Thunder Basin National Grasslands, Public Domain
T. 42 N., R. 67 W., 06 Meridian
Sec. 4 4;
Sec. 5 3;
Sec. 20 N2SE;
Sec. 22 NENE;
Sec. 23 N2, N2SW, SESW, SE;
Sec. 24 ALL;
Sec. 25 ALL.
Weston County
2080.99 Acres
12.5% Royalty Rate

Stipulations:
DL-3566 HQ-TES-1 Threatened and Endangered Species Act
DL-3567 HQ-CR-1 Cultural Resource Protection
DL-3568 HQ-MLA-1 Notice to Lessee Concerning Mineral Leasing Act Section 2(a)(2)(A)

WY-2027-03-7874
Wyoming, Newcastle, Forest Service: Thunder Basin National Grasslands, Public Domain
T. 42 N., R. 67 W., 06 Meridian
Sec. 20 NWNE, N2NW, SWNW, W2SW;
Sec. 29 W2NW;
Sec. 33 N2, SW;
Sec. 35 SW, W2SE.
Weston County
1040 Acres
12.5% Royalty Rate
Stipulations:
DL-3566 HQ-TES-1 Threatened and Endangered Species Act
DL-3567 HQ-CR-1 Cultural Resource Protection
DL-3568 HQ-MLA-1 Notice to Lessee Concerning Mineral Leasing Act Section 2(a)(2)(A)

WY-2027-03-2860
Wyoming, Newcastle Field Office, Forest Service: Thunder Basin National Grasslands, Public Domain
T. 42 N., R. 67 W., 06 Meridian
Sec. 26 ALL;
Sec. 29 SW, W2SE;
Sec. 33 SE;
Sec. 34 S2NW, SW;
Sec. 35 W2NW, E2SE.
Weston County
1440 Acres
12.5% Royalty Rate
Stipulations:
DL-3566 HQ-TES-1 Threatened and Endangered Species Act
DL-3567 HQ-CR-1 Cultural Resource Protection
DL-3568 HQ-MLA-1 Notice to Lessee Concerning Mineral Leasing Act Section 2(a)(2)(A)

WY-2027-03-1779 Split Estate
Wyoming, Newcastle Field Office, Bureau of Land Management, Public Domain
T. 48 N., R. 67 W., 06 Meridian
Sec. 1 SWNW, SW, W2SE, SESE;
Sec. 2 1.
Weston County
358.36 Acres

12.5% Royalty Rate
Stipulations:
DL-1068 WY SW_CSU_PHMA Greater Sage-Grouse Priority Habitat Management Areas (PHMAs) - Core Only
DL-1074 WY STD LEASE NOTICE NO. 3 Greater Sage-Grouse Habitat
DL-1075 WY STD LEASE NOTICE NO. 2 National Historic Trails
DL-1076 WY STD LEASE NOTICE NO. 1 Reasonable Measures to Minimize Adverse Impacts to Resources
DL-3566 HQ-TES-1 Threatened and Endangered Species Act
DL-3567 HQ-CR-1 Cultural Resource Protection
DL-3568 HQ-MLA-1 Notice to Lessee Concerning Mineral Leasing Act Section 2(a)(2)(A)
DL-1066 WY SW_NSO_PHMAL Greater Sage-Grouse leks. Within 0.6-mile radius of occupied leks inside Priority Habitat Management Areas
DL-1069 WY STD LEASE STIPULATION NO. 3 Multiple Mineral Development
DL-1063 WY SW_TLS_PHMAWCA Greater Sage-Grouse Winter Concentration Areas
DL-1064 WY SW_TLS_PHMAL Greater Sage-Grouse breeding, nesting, etc. Inside Priority Habitat Management Areas (Core only)

WY-2027-03-7878 Split Estate
Wyoming, Newcastle, Bureau of Land Management, Public Domain
T. 57 N., R. 67 W., 06 Meridian
Sec. 2 8;
Sec. 3 5-8;
Sec. 3 S2NE, S2NW, S2;
Sec. 7 7, 8;
Sec. 7 E2SW, SE;
Sec. 10 NWNE;
Sec. 19 7, 8;
Sec. 19 SESW, NWSE, S2SE;
Sec. 20 N2NE, SENE, SENW, S2SW, NESE.
Crook County
1555.72 Acres
12.5% Royalty Rate
Stipulations:
DL-3566 HQ-TES-1 Threatened and Endangered Species Act
DL-3567 HQ-CR-1 Cultural Resource Protection
DL-3568 HQ-MLA-1 Notice to Lessee Concerning Mineral Leasing Act Section 2(a)(2)(A)
DL-3565 HQ-MLA-1 Notice to Lessee Concerning Mineral Leasing Act Section 2(a)(2)(A)

WY-2027-03-2245 Split Estate
Wyoming, Newcastle Field Office, Bureau of Land Management, Public Domain
T. 57 N., R. 67 W., 06 Meridian
Sec. 7 5, 6;
Sec. 7 NWNE, S2NE, E2NW;
Sec. 17 E2NE, E2SE, SWSE;

Sec. 18 SENE;
Sec. 19 5, 6;
Sec. 19 N2NE, NESW;
Sec. 20 SWNE, N2NW;
Sec. 21 NW.
Crook County
994.49 Acres
12.5% Royalty Rate
Stipulations:
DL-1074 WY STD LEASE NOTICE NO. 3 Greater Sage-Grouse Habitat
DL-1074 WY STD LEASE NOTICE NO. 3 Greater Sage-Grouse Habitat
DL-1074 WY STD LEASE NOTICE NO. 3 Greater Sage-Grouse Habitat
DL-1074 WY STD LEASE NOTICE NO. 3 Greater Sage-Grouse Habitat
DL-1074 WY STD LEASE NOTICE NO. 3 Greater Sage-Grouse Habitat
DL-1075 WY STD LEASE NOTICE NO. 2 National Historic Trails
DL-1075 WY STD LEASE NOTICE NO. 2 National Historic Trails
DL-1075 WY STD LEASE NOTICE NO. 2 National Historic Trails
DL-1075 WY STD LEASE NOTICE NO. 2 National Historic Trails
DL-1075 WY STD LEASE NOTICE NO. 2 National Historic Trails
DL-1088 WY STD LEASE NOTICE NO 1 Reasonable Measures to Minimize Adverse Impacts to Resources
DL-1088 WY STD LEASE NOTICE NO 1 Reasonable Measures to Minimize Adverse Impacts to Resources
DL-1088 WY STD LEASE NOTICE NO 1 Reasonable Measures to Minimize Adverse Impacts to Resources
DL-1088 WY STD LEASE NOTICE NO 1 Reasonable Measures to Minimize Adverse Impacts to Resources
DL-1088 WY STD LEASE NOTICE NO 1 Reasonable Measures to Minimize Adverse Impacts to Resources
DL-3566 HQ-TES-1 Threatened and Endangered Species Act
DL-3567 HQ-CR-1 Cultural Resource Protection
DL-3568 HQ-MLA-1 Notice to Lessee Concerning Mineral Leasing Act Section 2(a)(2)(A)
DL-1069 WY STD LEASE STIPULATION NO. 3 Multiple Mineral Development
DL-1069 WY STD LEASE STIPULATION NO. 3 Multiple Mineral Development
DL-1069 WY STD LEASE STIPULATION NO. 3 Multiple Mineral Development
DL-1069 WY STD LEASE STIPULATION NO. 3 Multiple Mineral Development
DL-1069 WY STD LEASE STIPULATION NO. 3 Multiple Mineral Development

WY-2027-03-3226
Wyoming, Casper, Bureau of Land Management, Public Domain
T. 33 N., R. 68 W., 06 Meridian
Sec. 29 W2;
Sec. 32 NW, W2SE, SESE.
Converse County
600 Acres

12.5% Royalty Rate
Stipulations:
DL-3566 HQ-TES-1 Threatened and Endangered Species Act
DL-3567 HQ-CR-1 Cultural Resource Protection
DL-3568 HQ-MLA-1 Notice to Lessee Concerning Mineral Leasing Act Section 2(a)(2)(A)
DL-3565 HQ-MLA-1 Notice to Lessee Concerning Mineral Leasing Act Section 2(a)(2)(A)

WY-2027-03-2901
Wyoming, Casper Field Office, Forest Service: Thunder Basin National Grasslands, Acquired
T. 40 N., R. 68 W., 06 Meridian
Sec. 1 1, 2;
Sec. 1 S2NE, E2SE, NWSE;
Sec. 2 2-4;
Sec. 2 SWNE, S2NW;
Sec. 3 1;
Sec. 3 SENE, E2SE.
Converse County
630.29 Acres
12.5% Royalty Rate
Stipulations:
DL-3566 HQ-TES-1 Threatened and Endangered Species Act
DL-3567 HQ-CR-1 Cultural Resource Protection
DL-3568 HQ-MLA-1 Notice to Lessee Concerning Mineral Leasing Act Section 2(a)(2)(A)

WY-2027-03-2859
Wyoming, Newcastle Field Office, Forest Service: Thunder Basin National Grasslands, Public Domain
T. 41 N., R. 68 W., 06 Meridian
Sec. 4 NWSW, S2SW;
Sec. 5 1-4;
Sec. 5 S2NE, S2NW, S2;
Sec. 6 1-4;
Sec. 6 SENE, E2SE;
Sec. 7 N2NE, NWSE, S2SE.
Weston County
1241.95 Acres
12.5% Royalty Rate
Stipulations:
DL-3566 HQ-TES-1 Threatened and Endangered Species Act
DL-3567 HQ-CR-1 Cultural Resource Protection
DL-3568 HQ-MLA-1 Notice to Lessee Concerning Mineral Leasing Act Section 2(a)(2)(A)

WY-2027-03-3189
Wyoming, Newcastle, Forest Service: Medicine Bow National Forest, Acquired

T. 41 N., R. 68 W., 06 Meridian
Sec. 6 5, 6;
Sec. 6 SWNE, SENW, E2SW.
Weston County
239.66 Acres
12.5% Royalty Rate
Stipulations:
DL-3566 HQ-TES-1 Threatened and Endangered Species Act
DL-3567 HQ-CR-1 Cultural Resource Protection
DL-3568 HQ-MLA-1 Notice to Lessee Concerning Mineral Leasing Act Section 2(a)(2)(A)

WY-2027-03-2873
Wyoming, Newcastle Field Office, Forest Service: Thunder Basin National Grasslands, Acquired
T. 41 N., R. 68 W., 06 Meridian
Sec. 7 S2NE, NESE;
Sec. 14 S2NE, S2SW, SE;
Sec. 15 SW;
Sec. 17 ALL;
Sec. 22 E2NW, N2SE.
Weston County
1400 Acres
12.5% Royalty Rate
Stipulations:
DL-3566 HQ-TES-1 Threatened and Endangered Species Act
DL-3567 HQ-CR-1 Cultural Resource Protection
DL-3568 HQ-MLA-1 Notice to Lessee Concerning Mineral Leasing Act Section 2(a)(2)(A)

WY-2027-03-3084
Wyoming, Newcastle Field Office, Forest Service: Thunder Basin National Grasslands, Public Domain
T. 41 N., R. 68 W., 06 Meridian
Sec. 8 ALL;
Sec. 9 W2;
Sec. 19 1.
Weston County
1000.37 Acres
12.5% Royalty Rate
Stipulations:
DL-3566 HQ-TES-1 Threatened and Endangered Species Act
DL-3567 HQ-CR-1 Cultural Resource Protection
DL-3568 HQ-MLA-1 Notice to Lessee Concerning Mineral Leasing Act Section 2(a)(2)(A)

WY-2027-03-7666
Wyoming, Casper Field Office, Forest Service: Thunder Basin National Grasslands, Public Domain
T. 41 N., R. 68 W., 06 Meridian
Sec. 19 3;
Sec. 19 SWSE;
Sec. 21 SENE, NENW;
Sec. 27 S2NE;
Sec. 30 1-4;
Sec. 30 E2NW, E2SW;
Sec. 31 1-4;
Sec. 31 E2NW, E2SW;
Sec. 33 S2;
Sec. 34 SW.
Converse County, Weston County
1363.63 Acres
12.5% Royalty Rate
Stipulations:
DL-3566 HQ-TES-1 Threatened and Endangered Species Act
DL-3567 HQ-CR-1 Cultural Resource Protection
DL-3568 HQ-MLA-1 Notice to Lessee Concerning Mineral Leasing Act Section 2(a)(2)(A)

WY-2027-03-7760
Wyoming, Newcastle Field Office, Forest Service: Thunder Basin National Grasslands, Acquired
T. 41 N., R. 68 W., 06 Meridian
Sec. 19 N2NE, SWNE, NWSE, SESE;
Sec. 20 SENE, S2NW, SW, E2SE;
Sec. 21 SW, SWSE.
Weston County
760 Acres
12.5% Royalty Rate
Stipulations:
DL-3566 HQ-TES-1 Threatened and Endangered Species Act
DL-3567 HQ-CR-1 Cultural Resource Protection
DL-3568 HQ-MLA-1 Notice to Lessee Concerning Mineral Leasing Act Section 2(a)(2)(A)

WY-2027-03-2924
Wyoming, Casper Field Office, Forest Service: Thunder Basin National Grasslands, Public Domain
T. 41 N., R. 68 W., 06 Meridian
Sec. 21 N2NE, SWNE, NWNW, S2NW, N2SE, SESE;
Sec. 22 W2NW, SW, S2SE;
Sec. 24 NWNE;
Sec. 27 W2, SE;

Sec. 29 NE, S2;
Sec. 30 SE.
Converse County, Weston County
1840 Acres
12.5% Royalty Rate
Stipulations:
DL-3566 HQ-TES-1 Threatened and Endangered Species Act
DL-3567 HQ-CR-1 Cultural Resource Protection
DL-3568 HQ-MLA-1 Notice to Lessee Concerning Mineral Leasing Act Section 2(a)(2)(A)

WY-2027-03-7875
Wyoming, Casper, Forest Service: Thunder Basin National Grasslands, Acquired
T. 41 N., R. 68 W., 06 Meridian
Sec. 31 E2;
Sec. 32 N2;
Sec. 34 N2, SE.
Converse County
1120 Acres
12.5% Royalty Rate
Stipulations:
DL-3566 HQ-TES-1 Threatened and Endangered Species Act
DL-3567 HQ-CR-1 Cultural Resource Protection
DL-3568 HQ-MLA-1 Notice to Lessee Concerning Mineral Leasing Act Section 2(a)(2)(A)

WY-2027-03-2882
Wyoming, Newcastle Field Office, Forest Service: Thunder Basin National Grasslands, Acquired
T. 42 N., R. 68 W., 06 Meridian
Sec. 3 S2NE, S2NW, S2;
Sec. 4 SE;
Sec. 9 N2NE, SWNE;
Sec. 12 ALL;
Sec. 14 S2;
Sec. 21 S2SE;
Sec. 22 W2;
Sec. 26 N2SW, NWSE;
Sec. 28 NE, E2NW, SESE.
Weston County
2520 Acres
12.5% Royalty Rate
Stipulations:
DL-3566 HQ-TES-1 Threatened and Endangered Species Act
DL-3567 HQ-CR-1 Cultural Resource Protection
DL-3568 HQ-MLA-1 Notice to Lessee Concerning Mineral Leasing Act Section 2(a)(2)(A)

WY-2027-03-2852
Wyoming, Newcastle Field Office, Forest Service: Thunder Basin National Grasslands, Public Domain
T. 42 N., R. 68 W., 06 Meridian
Sec. 9 SENE, NW, S2;
Sec. 10 ALL;
Sec. 11 ALL;
Sec. 13 N2;
Sec. 14 N2.
Weston County
2440 Acres
12.5% Royalty Rate
Stipulations:
DL-3566 HQ-TES-1 Threatened and Endangered Species Act
DL-3567 HQ-CR-1 Cultural Resource Protection
DL-3568 HQ-MLA-1 Notice to Lessee Concerning Mineral Leasing Act Section 2(a)(2)(A)

WY-2027-03-7632
Wyoming, Newcastle Field Office, Forest Service: Thunder Basin National Grasslands, Acquired
T. 42 N., R. 68 W., 06 Meridian
Sec. 13 S2;
Sec. 27 N2, E2SW, SWSW, SE;
Sec. 34 E2NE, NWNE, N2NW, SENW;
Sec. 35 W2NE, NW.
Weston County
1400 Acres
12.5% Royalty Rate
Stipulations:
DL-3566 HQ-TES-1 Threatened and Endangered Species Act
DL-3567 HQ-CR-1 Cultural Resource Protection
DL-3568 HQ-MLA-1 Notice to Lessee Concerning Mineral Leasing Act Section 2(a)(2)(A)

WY-2027-03-2947
Wyoming, Newcastle Field Office, Forest Service: Thunder Basin National Grasslands, Public Domain
T. 42 N., R. 68 W., 06 Meridian
Sec. 15 ALL;
Sec. 18 1-4;
Sec. 18 W2NE, E2NW, E2SW, SE;
Sec. 19 1-4;
Sec. 19 E2, E2NW, E2NE;
Sec. 21 NWNW;
Sec. 22 NE;
Sec. 25 SW;

Sec. 26 W2NE, NW, S2SW, SWSE.
Weston County
2548.2 Acres
12.5% Royalty Rate
Stipulations:
DL-3566 HQ-TES-1 Threatened and Endangered Species Act
DL-3567 HQ-CR-1 Cultural Resource Protection
DL-3568 HQ-MLA-1 Notice to Lessee Concerning Mineral Leasing Act Section 2(a)(2)(A)

WY-2027-03-2956
Wyoming, Newcastle Field Office, Forest Service: Thunder Basin National Grasslands, Public Domain
T. 42 N., R. 68 W., 06 Meridian
Sec. 27 NWSW;
Sec. 28 SWNW, SW, NESE, SWSE;
Sec. 29 NE, N2NW, S2;
Sec. 30 3, 4;
Sec. 30 E2SW, SE;
Sec. 31 1-4;
Sec. 31 E2, E2NW, E2SW;
Sec. 32 ALL.
Weston County
2475.51 Acres
12.5% Royalty Rate
Stipulations:
DL-3566 HQ-TES-1 Threatened and Endangered Species Act
DL-3567 HQ-CR-1 Cultural Resource Protection
DL-3568 HQ-MLA-1 Notice to Lessee Concerning Mineral Leasing Act Section 2(a)(2)(A)

WY-2027-03-3200
Wyoming, Newcastle, Forest Service: Thunder Basin National Grasslands, Acquired
T. 42 N., R. 68 W., 06 Meridian
Sec. 30 1, 2;
Sec. 30 NE, E2NW;
Sec. 33 NENE.
Weston County
357.93 Acres
12.5% Royalty Rate
Stipulations:
DL-3566 HQ-TES-1 Threatened and Endangered Species Act
DL-3567 HQ-CR-1 Cultural Resource Protection
DL-3568 HQ-MLA-1 Notice to Lessee Concerning Mineral Leasing Act Section 2(a)(2)(A)
DL-3565 HQ-MLA-1 Notice to Lessee Concerning Mineral Leasing Act Section 2(a)(2)(A)

WY-2027-03-7631
Wyoming, Newcastle Field Office, Forest Service: Thunder Basin National Grasslands, Public Domain
T. 42 N., R. 68 W., 06 Meridian
Sec. 33 W2NE, SENE, NW, S2;
Sec. 34 SWNE, SWNW, S2;
Sec. 35 E2NE, SW, N2SE.
Weston County
1320 Acres
12.5% Royalty Rate
Stipulations:
DL-3566 HQ-TES-1 Threatened and Endangered Species Act
DL-3567 HQ-CR-1 Cultural Resource Protection
DL-3568 HQ-MLA-1 Notice to Lessee Concerning Mineral Leasing Act Section 2(a)(2)(A)

WY-2027-03-3222
Wyoming, Newcastle, Bureau of Land Management, Public Domain
T. 42 N., R. 68 W., 06 Meridian
Sec. 35 S2SE.
Weston County
80 Acres
12.5% Royalty Rate
Stipulations:
DL-3566 HQ-TES-1 Threatened and Endangered Species Act
DL-3567 HQ-CR-1 Cultural Resource Protection
DL-3568 HQ-MLA-1 Notice to Lessee Concerning Mineral Leasing Act Section 2(a)(2)(A)

WY-2027-03-7882
Wyoming, Newcastle Field Office, Forest Service: Thunder Basin National Grasslands, Public Domain
T. 43 N., R. 68 W., 06 Meridian
Sec. 1 5-8, 10-20;
Sec. 2 5;
Sec. 3 6-8, 14-17;
Sec. 4 5, 6, 8-10;
Sec. 10 1-16;
Sec. 11 2, 3, 7;
Sec. 12 1, 2, 8, 9, 16.
Weston County
2098.13 Acres
12.5% Royalty Rate
Stipulations:
DL-3566 HQ-TES-1 Threatened and Endangered Species Act
DL-3567 HQ-CR-1 Cultural Resource Protection

DL-3568 HQ-MLA-1 Notice to Lessee Concerning Mineral Leasing Act Section 2(a)(2)(A)
DL-3565 HQ-MLA-1 Notice to Lessee Concerning Mineral Leasing Act Section 2(a)(2)(A)

WY-2027-03-2964
Wyoming, Newcastle Field Office, Forest Service: Thunder Basin National Grasslands, Public Domain
T. 43 N., R. 68 W., 06 Meridian
Sec. 13 3-7, 9, 10, 13-15;
Sec. 14 1;
Sec. 15 1-15;
Sec. 15 SENW;
Sec. 17 13-16;
Sec. 18 20;
Sec. 19 5, 12, 13, 16, 17, 20;
Sec. 20 1-16.
Weston County
2220.93 Acres
12.5% Royalty Rate
Stipulations:
DL-3566 HQ-TES-1 Threatened and Endangered Species Act
DL-3567 HQ-CR-1 Cultural Resource Protection
DL-3568 HQ-MLA-1 Notice to Lessee Concerning Mineral Leasing Act Section 2(a)(2)(A)

WY-2027-03-2972
Wyoming, Newcastle Field Office, Forest Service: Thunder Basin National Grasslands, Public Domain
T. 43 N., R. 68 W., 06 Meridian
Sec. 21 1-16;
Sec. 22 1-16;
Sec. 23 3-10;
Sec. 25 1-8;
Sec. 26 1-8.
Weston County
2290.84 Acres
12.5% Royalty Rate
Stipulations:
DL-3566 HQ-TES-1 Threatened and Endangered Species Act
DL-3567 HQ-CR-1 Cultural Resource Protection
DL-3568 HQ-MLA-1 Notice to Lessee Concerning Mineral Leasing Act Section 2(a)(2)(A)

WY-2027-03-2977
Wyoming, Newcastle Field Office, Forest Service: Thunder Basin National Grasslands, Acquired
T. 43 N., R. 68 W., 06 Meridian

Sec. 31 6.
Weston County
41.9 Acres
12.5% Royalty Rate
Stipulations:
DL-3566 HQ-TES-1 Threatened and Endangered Species Act
DL-3567 HQ-CR-1 Cultural Resource Protection
DL-3568 HQ-MLA-1 Notice to Lessee Concerning Mineral Leasing Act Section 2(a)(2)(A)

WY-2027-03-0455 Split Estate
Wyoming, Newcastle Field Office, Bureau of Land Management, Public Domain
T. 44 N., R. 68 W., 06 Meridian
Sec. 10 E2,NENW,S2NW,N2SW.
Weston County
520 Acres
12.5% Royalty Rate
Stipulations:
DL-1068 WY SW_CSU_PHMA Greater Sage-Grouse Priority Habitat Management Areas (PHMAs) - Core Only
DL-1074 WY STD LEASE NOTICE NO. 3 Greater Sage-Grouse Habitat
DL-1075 WY STD LEASE NOTICE NO. 2 National Historic Trails
DL-1076 WY STD LEASE NOTICE NO. 1 Reasonable Measures to Minimize Adverse Impacts to Resources
DL-1143 WY STD NOTICE TO LESSEE Attachment to Each Lease. Mineral Leasing Act requirements with respect to coal leasing
DL-1069 WY STD LEASE STIPULATION NO. 3 Multiple Mineral Development
DL-1070 WY Std Lease Stipulation No. 2 Endangered Species Act Section 7 Consultation Stipulation
DL-1071 WY STD LEASE STIPULATION NO. 1 Historic Properties
DL-1063 WY SW_TLS_PHMAWCA Greater Sage-Grouse Winter Concentration Areas
DL-1064 WY SW_TLS_PHMAL Greater Sage-Grouse breeding, nesting, etc. Inside Priority Habitat Management Areas (Core only)

WY-2027-03-2849
Wyoming, Casper Field Office, Forest Service: Thunder Basin National Grasslands, Public Domain
T. 44 N., R. 68 W., 06 Meridian
Sec. 10 SESW.
Weston County
40 Acres
12.5% Royalty Rate
Stipulations:
DL-3566 HQ-TES-1 Threatened and Endangered Species Act
DL-3567 HQ-CR-1 Cultural Resource Protection
DL-3568 HQ-MLA-1 Notice to Lessee Concerning Mineral Leasing Act Section 2(a)(2)(A)

WY-2027-03-2850
Wyoming, Casper Field Office, Forest Service: Thunder Basin National Grasslands, Acquired
T. 44 N., R. 68 W., 06 Meridian
Sec. 27 E2NW, NWNW, E2SW;
Sec. 34 NWNE, NENW;
Sec. 35 E2SW.
Weston County
360 Acres
12.5% Royalty Rate
Stipulations:
DL-3566 HQ-TES-1 Threatened and Endangered Species Act
DL-3567 HQ-CR-1 Cultural Resource Protection
DL-3568 HQ-MLA-1 Notice to Lessee Concerning Mineral Leasing Act Section 2(a)(2)(A)

WY-2027-03-0865 Split Estate
Wyoming, Newcastle Field Office, Bureau of Land Management, Public Domain
T. 48 N., R. 68 W., 06 Meridian
Sec. 2 4;
Sec. 2 SESE;
Sec. 4 SWSW;
Sec. 10 N2NE;
Sec. 29 SESE.
Weston County
240.82 Acres
12.5% Royalty Rate
Stipulations:
DL-1068 WY SW_CSU_PHMA Greater Sage-Grouse Priority Habitat Management Areas (PHMAs) - Core Only
DL-1074 WY STD LEASE NOTICE NO. 3 Greater Sage-Grouse Habitat
DL-1075 WY STD LEASE NOTICE NO. 2 National Historic Trails
DL-1076 WY STD LEASE NOTICE NO. 1 Reasonable Measures to Minimize Adverse Impacts to Resources
DL-1143 WY STD NOTICE TO LESSEE Attachment to Each Lease. Mineral Leasing Act requirements with respect to coal leasing
DL-1066 WY SW_NSO_PHMAL Greater Sage-Grouse leks. Within 0.6-mile radius of occupied leks inside Priority Habitat Management Areas
DL-1069 WY STD LEASE STIPULATION NO. 3 Multiple Mineral Development
DL-1070 WY Std Lease Stipulation No. 2 Endangered Species Act Section 7 Consultation Stipulation
DL-1071 WY STD LEASE STIPULATION NO. 1 Historic Properties
DL-0966 WY NFO_TLS_PHMAC Greater Sage-Grouse Breeding, Nesting and Early Brood-Rearing Habitats Inside PHMA (Connectivity only)

WY-2027-03-7018
Wyoming, Newcastle Field Office, Forest Service: Thunder Basin National Grasslands, Public Domain
T. 55 N., R. 68 W., 06 Meridian
Sec. 19 W2.
Crook County
320 Acres
12.5% Royalty Rate
Stipulations:
DL-1074 WY STD LEASE NOTICE NO. 3 Greater Sage-Grouse Habitat
DL-1075 WY STD LEASE NOTICE NO. 2 National Historic Trails
DL-1076 WY STD LEASE NOTICE NO. 1 Reasonable Measures to Minimize Adverse Impacts to Resources
DL-1088 WY STD LEASE NOTICE NO 1 Reasonable Measures to Minimize Adverse Impacts to Resources
DL-1088 WY STD LEASE NOTICE NO 1 Reasonable Measures to Minimize Adverse Impacts to Resources
DL-1088 WY STD LEASE NOTICE NO 1 Reasonable Measures to Minimize Adverse Impacts to Resources
DL-1143 WY STD NOTICE TO LESSEE Attachment to Each Lease. Mineral Leasing Act requirements with respect to coal leasing
DL-3566 HQ-TES-1 Threatened and Endangered Species Act
DL-3566 HQ-TES-1 Threatened and Endangered Species Act
DL-3566 HQ-TES-1 Threatened and Endangered Species Act
DL-3567 HQ-CR-1 Cultural Resource Protection
DL-3567 HQ-CR-1 Cultural Resource Protection
DL-3567 HQ-CR-1 Cultural Resource Protection
DL-3568 HQ-MLA-1 Notice to Lessee Concerning Mineral Leasing Act Section 2(a)(2)(A)
DL-3568 HQ-MLA-1 Notice to Lessee Concerning Mineral Leasing Act Section 2(a)(2)(A)
DL-3568 HQ-MLA-1 Notice to Lessee Concerning Mineral Leasing Act Section 2(a)(2)(A)
DL-0697 TBNG2002-TL-04 Sharp-tailed Grouse Display Grounds
DL-0698 TBNG2002-NSO-07 Sharp-tailed Grouse and Sage Grouse Display Grounds
For the following lands:
WY, T. 55 N., R. 68 W., Sixth Principal Meridian, Sec. 19, W2 (PORTIONS OF NW)
DL-0924 TBNG2002-NSO-02 Slopes Between 25-40%
For the following lands:
WY, T. 55 N., R. 68 W., Sixth Principal Meridian, Sec. 19, W2 (PORTIONS OF NENW, S2NW, N2SW, SWSW)
DL-0929 TBNG-R2-FS-2820-13 Lease Notice Notice for Lands of the National Forest System Under Jurisdiction of Department of Agriculture
DL-0930 TBNG2002-CSU-03 Fossils
DL-1069 WY STD LEASE STIPULATION NO. 3 Multiple Mineral Development
DL-1070 WY Std Lease Stipulation No. 2 Endangered Species Act Section 7 Consultation Stipulation
DL-1071 WY STD LEASE STIPULATION NO. 1 Historic Properties

WY-2027-03-3211 Split Estate
Wyoming, Newcastle, Bureau of Land Management, Public Domain
T. 57 N., R. 68 W., 06 Meridian
Sec. 1 7, 8;
Sec. 1 S2NW, W2SW;
Sec. 2 5, 6;
Sec. 5 5;
Sec. 10 4-6;
Sec. 11 E2NE, E2SE;
Sec. 12 W2SW, SESW, E2SE;
Sec. 13 N2NE;
Sec. 14 1;
Sec. 14 NENE, NWNW, SESW;
Sec. 15 1-4, 6, 7;
Sec. 15 NENE;
Sec. 21 1, 6;
Sec. 21 SESE;
Sec. 22 1-5;
Sec. 22 E2NE, S2SW, NESE, S2SE;
Sec. 23 S2NE, E2NW, SWNW, SW;
Sec. 24 SE;
Sec. 25 NE.
Crook County
2306.4 Acres
12.5% Royalty Rate
Stipulations:
DL-3566 HQ-TES-1 Threatened and Endangered Species Act
DL-3567 HQ-CR-1 Cultural Resource Protection
DL-3568 HQ-MLA-1 Notice to Lessee Concerning Mineral Leasing Act Section 2(a)(2)(A)
DL-3565 HQ-MLA-1 Notice to Lessee Concerning Mineral Leasing Act Section 2(a)(2)(A)

WY-2027-03-2250 Split Estate
Wyoming, Newcastle Field Office, Bureau of Land Management, Public Domain
T. 57 N., R. 68 W., 06 Meridian
Sec. 12 NW, NESW, W2SE;
Sec. 13 1-4;
Sec. 13 S2NE, N2NW, SENW, NESW, N2SE, SESE;
Sec. 24 E2NE, SWNE, S2NW, SW;
Sec. 25 NW.
Crook County
1219.43 Acres
12.5% Royalty Rate
Stipulations:
DL-1074 WY STD LEASE NOTICE NO. 3 Greater Sage-Grouse Habitat
DL-1074 WY STD LEASE NOTICE NO. 3 Greater Sage-Grouse Habitat

DL-1074 WY STD LEASE NOTICE NO. 3 Greater Sage-Grouse Habitat
DL-1074 WY STD LEASE NOTICE NO. 3 Greater Sage-Grouse Habitat
DL-1074 WY STD LEASE NOTICE NO. 3 Greater Sage-Grouse Habitat
DL-1075 WY STD LEASE NOTICE NO. 2 National Historic Trails
DL-1075 WY STD LEASE NOTICE NO. 2 National Historic Trails
DL-1075 WY STD LEASE NOTICE NO. 2 National Historic Trails
DL-1075 WY STD LEASE NOTICE NO. 2 National Historic Trails
DL-1075 WY STD LEASE NOTICE NO. 2 National Historic Trails
DL-1088 WY STD LEASE NOTICE NO 1 Reasonable Measures to Minimize Adverse Impacts to Resources
DL-1088 WY STD LEASE NOTICE NO 1 Reasonable Measures to Minimize Adverse Impacts to Resources
DL-1088 WY STD LEASE NOTICE NO 1 Reasonable Measures to Minimize Adverse Impacts to Resources
DL-1088 WY STD LEASE NOTICE NO 1 Reasonable Measures to Minimize Adverse Impacts to Resources
DL-1088 WY STD LEASE NOTICE NO 1 Reasonable Measures to Minimize Adverse Impacts to Resources
DL-3566 HQ-TES-1 Threatened and Endangered Species Act
DL-3567 HQ-CR-1 Cultural Resource Protection
DL-3568 HQ-MLA-1 Notice to Lessee Concerning Mineral Leasing Act Section 2(a)(2)(A)
DL-1069 WY STD LEASE STIPULATION NO. 3 Multiple Mineral Development
DL-1069 WY STD LEASE STIPULATION NO. 3 Multiple Mineral Development
DL-1069 WY STD LEASE STIPULATION NO. 3 Multiple Mineral Development
DL-1069 WY STD LEASE STIPULATION NO. 3 Multiple Mineral Development
DL-1069 WY STD LEASE STIPULATION NO. 3 Multiple Mineral Development

WY-2027-03-7466 Split Estate
Wyoming, Casper Field Office, Bureau of Land Management, Public Domain
T. 37 N., R. 69 W., 06 Meridian
Sec. 6 SESE;
Sec. 7 1.
Converse County
81.34 Acres
12.5% Royalty Rate
Stipulations:
DL-1068 WY SW_CSU_PHMA Greater Sage-Grouse Priority Habitat Management Areas (PHMAs) - Core Only
DL-1074 WY STD LEASE NOTICE NO. 3 Greater Sage-Grouse Habitat
DL-1074 WY STD LEASE NOTICE NO. 3 Greater Sage-Grouse Habitat
DL-1074 WY STD LEASE NOTICE NO. 3 Greater Sage-Grouse Habitat
DL-1074 WY STD LEASE NOTICE NO. 3 Greater Sage-Grouse Habitat
DL-1074 WY STD LEASE NOTICE NO. 3 Greater Sage-Grouse Habitat
DL-1075 WY STD LEASE NOTICE NO. 2 National Historic Trails
DL-1075 WY STD LEASE NOTICE NO. 2 National Historic Trails

DL-1075 WY STD LEASE NOTICE NO. 2 National Historic Trails
DL-1075 WY STD LEASE NOTICE NO. 2 National Historic Trails
DL-1075 WY STD LEASE NOTICE NO. 2 National Historic Trails
DL-1088 WY STD LEASE NOTICE NO 1 Reasonable Measures to Minimize Adverse Impacts to Resources
DL-1088 WY STD LEASE NOTICE NO 1 Reasonable Measures to Minimize Adverse Impacts to Resources
DL-1088 WY STD LEASE NOTICE NO 1 Reasonable Measures to Minimize Adverse Impacts to Resources
DL-1088 WY STD LEASE NOTICE NO 1 Reasonable Measures to Minimize Adverse Impacts to Resources
DL-1088 WY STD LEASE NOTICE NO 1 Reasonable Measures to Minimize Adverse Impacts to Resources
DL-3566 HQ-TES-1 Threatened and Endangered Species Act
DL-3567 HQ-CR-1 Cultural Resource Protection
DL-3568 HQ-MLA-1 Notice to Lessee Concerning Mineral Leasing Act Section 2(a)(2)(A)
DL-1069 WY STD LEASE STIPULATION NO. 3 Multiple Mineral Development
DL-1069 WY STD LEASE STIPULATION NO. 3 Multiple Mineral Development
DL-1069 WY STD LEASE STIPULATION NO. 3 Multiple Mineral Development
DL-1069 WY STD LEASE STIPULATION NO. 3 Multiple Mineral Development
DL-1069 WY STD LEASE STIPULATION NO. 3 Multiple Mineral Development
DL-0777 CFO-TLS Nesting Raptor Nesting Raptor
DL-1063 WY SW_TLS_PHMAWCA Greater Sage-Grouse Winter Concentration Areas
DL-1064 WY SW_TLS_PHMAL Greater Sage-Grouse breeding, nesting, etc. Inside Priority Habitat Management Areas (Core only)

WY-2027-03-1824 Split Estate
Wyoming, Casper Field Office, Bureau of Land Management, Public Domain
T. 37 N., R. 69 W., 06 Meridian
Sec. 11 E2;
Sec. 12 N2NE,SWNE,NW,SWSW,S2SE.
Converse County
720 Acres
12.5% Royalty Rate
Stipulations:
DL-1068 WY SW_CSU_PHMA Greater Sage-Grouse Priority Habitat Management Areas (PHMAs) - Core Only
DL-1074 WY STD LEASE NOTICE NO. 3 Greater Sage-Grouse Habitat
DL-1075 WY STD LEASE NOTICE NO. 2 National Historic Trails
DL-1076 WY STD LEASE NOTICE NO. 1 Reasonable Measures to Minimize Adverse Impacts to Resources
DL-3566 HQ-TES-1 Threatened and Endangered Species Act
DL-3567 HQ-CR-1 Cultural Resource Protection
DL-3568 HQ-MLA-1 Notice to Lessee Concerning Mineral Leasing Act Section 2(a)(2)(A)
DL-1069 WY STD LEASE STIPULATION NO. 3 Multiple Mineral Development

DL-1010 WY CFO_TLS_NR Nesting Raptors
DL-1064 WY SW_TLS_PHMAL Greater Sage-Grouse breeding, nesting, etc. Inside Priority Habitat Management Areas (Core only)

WY-2027-03-7819 Split Estate
Wyoming, Casper, Bureau of Land Management, Public Domain
T. 37 N., R. 69 W., 06 Meridian
Sec. 19 1-4;
Sec. 19 E2NW, NESW.
Converse County
282.52 Acres
12.5% Royalty Rate
Stipulations:
DL-3566 HQ-TES-1 Threatened and Endangered Species Act
DL-3567 HQ-CR-1 Cultural Resource Protection
DL-3568 HQ-MLA-1 Notice to Lessee Concerning Mineral Leasing Act Section 2(a)(2)(A)
DL-3565 HQ-MLA-1 Notice to Lessee Concerning Mineral Leasing Act Section 2(a)(2)(A)

WY-2027-03-2789
Wyoming, Casper Field Office, Forest Service: Thunder Basin National Grasslands, Public Domain
T. 38 N., R. 69 W., 06 Meridian
Sec. 25 NE, E2NW;
Sec. 27 S2SW, SWSE;
Sec. 28 ALL;
Sec. 33 SWNE, SW;
Sec. 34 E2NE, E2SE;
Sec. 35 S2NW, N2SW, SE.
Converse County
1680 Acres
12.5% Royalty Rate
Stipulations:
DL-3566 HQ-TES-1 Threatened and Endangered Species Act
DL-3567 HQ-CR-1 Cultural Resource Protection
DL-3568 HQ-MLA-1 Notice to Lessee Concerning Mineral Leasing Act Section 2(a)(2)(A)

WY-2027-03-7672
Wyoming, Casper Field Office, Forest Service: Thunder Basin National Grasslands, Acquired
T. 38 N., R. 69 W., 06 Meridian
Sec. 33 SENE;
Sec. 34 N2NW.
Converse County
120 Acres
12.5% Royalty Rate

Stipulations:
DL-3566 HQ-TES-1 Threatened and Endangered Species Act
DL-3567 HQ-CR-1 Cultural Resource Protection
DL-3568 HQ-MLA-1 Notice to Lessee Concerning Mineral Leasing Act Section 2(a)(2)(A)

WY-2027-03-2837
Wyoming, Casper Field Office, Bureau of Land Management, Public Domain
T. 39 N., R. 69 W., 06 Meridian
Sec. 20 E2, E2SW, E2NW;
Sec. 21 S2NE, W2NW, W2SW;
Sec. 22 S2NE, NW, SE;
Sec. 23 S2SW;
Sec. 25 S2NE, NW;
Sec. 28 NE, W2NW, SW, N2SE.
Converse County
1920 Acres
12.5% Royalty Rate
Stipulations:
DL-3566 HQ-TES-1 Threatened and Endangered Species Act
DL-3567 HQ-CR-1 Cultural Resource Protection
DL-3568 HQ-MLA-1 Notice to Lessee Concerning Mineral Leasing Act Section 2(a)(2)(A)

WY-2027-03-7668
Wyoming, Casper Field Office, Forest Service: Thunder Basin National Grasslands, Acquired
T. 39 N., R. 69 W., 06 Meridian
Sec. 21 SE.
Converse County
160 Acres
12.5% Royalty Rate
Stipulations:
DL-3566 HQ-TES-1 Threatened and Endangered Species Act
DL-3567 HQ-CR-1 Cultural Resource Protection
DL-3568 HQ-MLA-1 Notice to Lessee Concerning Mineral Leasing Act Section 2(a)(2)(A)

WY-2027-03-7623
Wyoming, Casper Field Office, Forest Service: Thunder Basin National Grasslands, Public Domain
T. 40 N., R. 69 W., 06 Meridian
Sec. 1 1-4;
Sec. 1 S2NE, S2NW, S2;
Sec. 2 1-4;
Sec. 2 S2NE, S2NW, S2;
Sec. 3 1-4;
Sec. 3 S2NE, S2NW, S2;

Sec. 4 1-4;
Sec. 4 S2NE, S2NW, SW, N2SE;
Sec. 5 1-4.
Converse County
2438.2 Acres
12.5% Royalty Rate
Stipulations:
DL-3566 HQ-TES-1 Threatened and Endangered Species Act
DL-3567 HQ-CR-1 Cultural Resource Protection
DL-3568 HQ-MLA-1 Notice to Lessee Concerning Mineral Leasing Act Section 2(a)(2)(A)

WY-2027-03-2869
Wyoming, Buffalo Field Office, Forest Service: Thunder Basin National Grasslands, Public Domain
T. 41 N., R. 69 W., 06 Meridian
Sec. 1 7-10, 15-19;
Sec. 2 5, 6, 11-14, 19, 20;
Sec. 4 10;
Sec. 10 10-13;
Sec. 11 1-3, 6-15;
Sec. 12 1-12, 14-16;
Sec. 14 1-4, 6-8, 10, 11, 14, 15.
Campbell County
2450.1 Acres
12.5% Royalty Rate
Stipulations:
DL-3566 HQ-TES-1 Threatened and Endangered Species Act
DL-3567 HQ-CR-1 Cultural Resource Protection
DL-3568 HQ-MLA-1 Notice to Lessee Concerning Mineral Leasing Act Section 2(a)(2)(A)

WY-2027-03-7879
Wyoming, Buffalo, Forest Service: Thunder Basin National Grasslands, Acquired
T. 41 N., R. 69 W., 06 Meridian
Sec. 12 13.
Campbell County
40.66 Acres
12.5% Royalty Rate
Stipulations:
DL-3566 HQ-TES-1 Threatened and Endangered Species Act
DL-3567 HQ-CR-1 Cultural Resource Protection
DL-3568 HQ-MLA-1 Notice to Lessee Concerning Mineral Leasing Act Section 2(a)(2)(A)

WY-2027-03-2876
Wyoming, Buffalo Field Office, Forest Service: Thunder Basin National Grasslands, Public Domain
T. 41 N., R. 69 W., 06 Meridian
Sec. 23 2, 7, 9, 16;
Sec. 24 1, 2, 7-15;
Sec. 24 SWNE;
Sec. 25 1-8;
Sec. 25 9-16;
Sec. 34 1-3, 8-10, 15, 16;
Sec. 35 3-6, 11-14.
Campbell County, Converse County
1925.25 Acres
12.5% Royalty Rate
Stipulations:
DL-3566 HQ-TES-1 Threatened and Endangered Species Act
DL-3567 HQ-CR-1 Cultural Resource Protection
DL-3568 HQ-MLA-1 Notice to Lessee Concerning Mineral Leasing Act Section 2(a)(2)(A)

WY-2027-03-2893
Wyoming, Buffalo Field Office, Forest Service: Thunder Basin National Grasslands, Public Domain
T. 42 N., R. 69 W., 06 Meridian
Sec. 3 5, 6, 8, 11-20;
Sec. 4 5-11, 15-17;
Sec. 4 NESW;
Sec. 5 5-16, 20;
Sec. 6 8, 9, 11, 13, 16, 17, 19-21;
Sec. 7 5-7, 10-16.
Campbell County
2217.48 Acres
12.5% Royalty Rate
Stipulations:
DL-3566 HQ-TES-1 Threatened and Endangered Species Act
DL-3567 HQ-CR-1 Cultural Resource Protection
DL-3568 HQ-MLA-1 Notice to Lessee Concerning Mineral Leasing Act Section 2(a)(2)(A)

WY-2027-03-3208
Wyoming, Buffalo, Forest Service: Thunder Basin National Grasslands, Acquired
T. 42 N., R. 69 W., 06 Meridian
Sec. 6 10, 14, 15, 18;
Sec. 15 10, 11, 14, 15.
Campbell County
313.35 Acres
12.5% Royalty Rate

Stipulations:
DL-3566 HQ-TES-1 Threatened and Endangered Species Act
DL-3567 HQ-CR-1 Cultural Resource Protection
DL-3568 HQ-MLA-1 Notice to Lessee Concerning Mineral Leasing Act Section 2(a)(2)(A)
DL-3565 HQ-MLA-1 Notice to Lessee Concerning Mineral Leasing Act Section 2(a)(2)(A)

WY-2027-03-2899
Wyoming, Buffalo Field Office, Forest Service: Thunder Basin National Grasslands, Public Domain
T. 42 N., R. 69 W., 06 Meridian
Sec. 8 1, 4-6, 8, 9, 11-16;
Sec. 9 1;
Sec. 10 1-14;
Sec. 11 1-16;
Sec. 12 1-12, 14-16;
Sec. 13 1.
Campbell County
2351.57 Acres
12.5% Royalty Rate
Stipulations:
DL-3566 HQ-TES-1 Threatened and Endangered Species Act
DL-3567 HQ-CR-1 Cultural Resource Protection
DL-3568 HQ-MLA-1 Notice to Lessee Concerning Mineral Leasing Act Section 2(a)(2)(A)

WY-2027-03-7906 Split Estate
Wyoming, Buffalo, Bureau of Land Management, Public Domain
T. 42 N., R. 69 W., 06 Meridian
Sec. 9 2-4.
Campbell County
121.22 Acres
12.5% Royalty Rate
Stipulations:
DL-1038 WY BFO_CSU_SSWLH4007 Wildlife Habitat for Special Status Species
DL-1039 WY BFO_CSU_SSWLB4034 Bat Species Breeding, Nursery, Roosting, and Hibernation Habitat
DL-1040 WY BFO_CSU_SSWLA4034 Amphibian Species Breeding, Sheltering, and Hibernation Habitat
DL-1043 WY BFO_CSU_SLR1010 Limited Reclamation Potential Areas
DL-1044 WY BFO_CSU_SLOPES25to501006 Slopes Greater than 25% and Less than 50%
DL-1045 WY BFO_CSU_SE1004 Severe Erosion Hazard
DL-1046 WY BFO_CSU_RN4028 Raptor Nests (Non-Special Status Species)
DL-1049 WY BFO_CSU_PD4009 Prairie Dog Colonies
DL-1050 WY BFO_CSU_H20500F1014 Surface Waters and Associated Riparian Habitats - 500 feet of springs, reservoirs, etc.
DL-1051 WY BFO_CSU_H5006 Historic Properties Setting

DL-1053 WY BFO_CSU_GSGPHMACORE4024 Greater Sage-Grouse Priority Habitat Management Areas (Core Only) - Habitat Fragmentation and Loss
DL-1054 WY BFO_CSU_GSGPHR4024 Greater Sage-Grouse Habitat Restoration
DL-1057 WY BFO_CSU_ECWC4018 Elk Crucial Winter Range and Elk Calving Areas
DL-1058 WY BFO_CSU_EC4017 Elk Calving Areas
DL-1074 WY STD LEASE NOTICE NO. 3 Greater Sage-Grouse Habitat
DL-1075 WY STD LEASE NOTICE NO. 2 National Historic Trails
DL-1088 WY STD LEASE NOTICE NO 1 Reasonable Measures to Minimize Adverse Impacts to Resources
DL-3566 HQ-TES-1 Threatened and Endangered Species Act
DL-3567 HQ-CR-1 Cultural Resource Protection
DL-3568 HQ-MLA-1 Notice to Lessee Concerning Mineral Leasing Act Section 2(a)(2)(A)
DL-1023 WY BFO_NSO_SSRN4032 Raptor Nest (Special Status Species)
DL-1026 WY BFO_NSO_Slopes501006 Slopes Greater than 50%
DL-1069 WY STD LEASE STIPULATION NO. 3 Multiple Mineral Development
DL-1013 WY BFO_TLS_SSRN4031 Raptor Nests (Special Status Species)
DL-1015 WY BFO_TLS_PHMACORE4024 Greater Sage-Grouse Breeding, Nesting and Early Brood-Rearing Habitats inside PHMA (Core only)
DL-1017 WY BFO_TLS_NSSRN4030 Raptor Nests (Non-Special Status Species)
DL-1019 WY BFO_TLS_EC4017 Elk Calving Areas
DL-1021 WY BFO_TLS_BEN4026 Bald Eagle Nests
DL-1065 WY SW_TLS_GHMAL Greater Sage-Grouse breeding, nesting, etc. Within 2 miles of an occupied lek outside Priority Habitat Management Areas

WY-2027-03-2884
Wyoming, Buffalo Field Office, Forest Service: Thunder Basin National Grasslands, Public Domain
T. 42 N., R. 69 W., 06 Meridian
Sec. 14 1-4, 7-10, 15, 16;
Sec. 15 1, 9;
Sec. 23 5, 6, 11-14;
Sec. 24 1, 8-11, 14-16;
Sec. 25 1, 9-11, 13-16;
Sec. 26 2, 3, 5-7, 10, 11;
Sec. 26 NESW;
Sec. 28 1-8.
Campbell County
2022.13 Acres
12.5% Royalty Rate
Stipulations:
DL-3566 HQ-TES-1 Threatened and Endangered Species Act
DL-3567 HQ-CR-1 Cultural Resource Protection
DL-3568 HQ-MLA-1 Notice to Lessee Concerning Mineral Leasing Act Section 2(a)(2)(A)

WY-2027-03-2918
Wyoming, Buffalo Field Office, Forest Service: Thunder Basin National Grasslands, Public Domain
T. 42 N., R. 69 W., 06 Meridian
Sec. 14 5, 6, 11-14;
Sec. 19 5, 6, 10, 17;
Sec. 19 13, 14;
Sec. 22 6-16;
Sec. 29 1-8;
Sec. 30 5, 6, 11-14, 17-20;
Sec. 31 5, 6, 11-14, 19, 20.
Campbell County
2000.47 Acres
12.5% Royalty Rate
Stipulations:
DL-3566 HQ-TES-1 Threatened and Endangered Species Act
DL-3567 HQ-CR-1 Cultural Resource Protection
DL-3568 HQ-MLA-1 Notice to Lessee Concerning Mineral Leasing Act Section 2(a)(2)(A)

WY-2027-03-2905
Wyoming, Buffalo Field Office, Forest Service: Thunder Basin National Grasslands, Public Domain
T. 42 N., R. 69 W., 06 Meridian
Sec. 17 1-16;
Sec. 18 5, 6, 9, 10, 12, 13;
Sec. 19 7-9, 11, 12, 15, 16;
Sec. 20 1-12, 14-16;
Sec. 21 1-16.
Campbell County
2451.34 Acres
12.5% Royalty Rate
Stipulations:
DL-3566 HQ-TES-1 Threatened and Endangered Species Act
DL-3567 HQ-CR-1 Cultural Resource Protection
DL-3568 HQ-MLA-1 Notice to Lessee Concerning Mineral Leasing Act Section 2(a)(2)(A)

WY-2027-03-7881
Wyoming, Buffalo, Forest Service: Thunder Basin National Grasslands, Acquired
T. 42 N., R. 69 W., 06 Meridian
Sec. 18 7, 8.
Campbell County
77.77 Acres
12.5% Royalty Rate
Stipulations:

DL-3566 HQ-TES-1 Threatened and Endangered Species Act
DL-3567 HQ-CR-1 Cultural Resource Protection
DL-3568 HQ-MLA-1 Notice to Lessee Concerning Mineral Leasing Act Section 2(a)(2)(A)
DL-3565 HQ-MLA-1 Notice to Lessee Concerning Mineral Leasing Act Section 2(a)(2)(A)

WY-2027-03-2910
Wyoming, Buffalo Field Office, Forest Service: Thunder Basin National Grasslands, Acquired
T. 42 N., R. 69 W., 06 Meridian
Sec. 23 3, 4;
Sec. 30 7-10, 15, 16;
Sec. 31 7-10, 15-18;
Sec. 32 1-8.
Campbell County
977.68 Acres
12.5% Royalty Rate
Stipulations:
DL-3566 HQ-TES-1 Threatened and Endangered Species Act
DL-3567 HQ-CR-1 Cultural Resource Protection
DL-3568 HQ-MLA-1 Notice to Lessee Concerning Mineral Leasing Act Section 2(a)(2)(A)

WY-2027-03-2915
Wyoming, Buffalo Field Office, Forest Service: Thunder Basin National Grasslands, Acquired
T. 43 N., R. 69 W., 06 Meridian
Sec. 29 9-11;
Sec. 33 3;
Sec. 34 1, 2.
Campbell County
244.47 Acres
12.5% Royalty Rate
Stipulations:
DL-3566 HQ-TES-1 Threatened and Endangered Species Act
DL-3567 HQ-CR-1 Cultural Resource Protection
DL-3568 HQ-MLA-1 Notice to Lessee Concerning Mineral Leasing Act Section 2(a)(2)(A)

WY-2027-03-0868 Split Estate
Wyoming, Buffalo Field Office, Bureau of Land Management, Public Domain
T. 45 N., R. 69 W., 06 Meridian
Sec. 5 5-12,15-18;
Sec. 6 8-23;
Sec. 7 5-20;
Sec. 8 3-6;
Sec. 17 2,7.
Campbell County
2048.79 Acres

12.5% Royalty Rate
Stipulations:
DL-1038 WY BFO_CSU_SSWLH4007 Wildlife Habitat for Special Status Species
DL-1040 WY BFO_CSU_SSWLA4034 Amphibian Species Breeding, Sheltering, and Hibernation Habitat
DL-1043 WY BFO_CSU_SLR1010 Limited Reclamation Potential Areas
DL-1044 WY BFO_CSU_SLOPES25to501006 Slopes Greater than 25% and Less than 50%
DL-1045 WY BFO_CSU_SE1004 Severe Erosion Hazard
DL-1046 WY BFO_CSU_RN4028 Raptor Nests (Non-Special Status Species)
DL-1048 WY BFO_CSU_PHMAC4024 Greater Sage-Grouse Priority Habitat Management Areas (Connectivity Only) - Habitat Fragmentation and Loss
DL-1050 WY BFO_CSU_H20500F1014 Surface Waters and Associated Riparian Habitats - 500 feet of springs, reservoirs, etc.
DL-1054 WY BFO_CSU_GSGPHR4024 Greater Sage-Grouse Habitat Restoration
DL-1055 WY BFO_CSU_FQM4013 Fish Populations and Habitat
DL-1074 WY STD LEASE NOTICE NO. 3 Greater Sage-Grouse Habitat
DL-1075 WY STD LEASE NOTICE NO. 2 National Historic Trails
DL-1076 WY STD LEASE NOTICE NO. 1 Reasonable Measures to Minimize Adverse Impacts to Resources
DL-1143 WY STD NOTICE TO LESSEE Attachment to Each Lease. Mineral Leasing Act requirements with respect to coal leasing
DL-1023 WY BFO_NSO_SSRN4032 Raptor Nest (Special Status Species)
DL-1069 WY STD LEASE STIPULATION NO. 3 Multiple Mineral Development
DL-1070 WY Std Lease Stipulation No. 2 Endangered Species Act Section 7 Consultation Stipulation
DL-1071 WY STD LEASE STIPULATION NO. 1 Historic Properties
DL-1013 WY BFO_TLS_SSRN4031 Raptor Nests (Special Status Species)
DL-1015 WY BFO_TLS_PHMACORE4024 Greater Sage-Grouse Breeding, Nesting and Early Brood-Rearing Habitats inside PHMA (Core only)
DL-1017 WY BFO_TLS_NSSRN4030 Raptor Nests (Non-Special Status Species)

WY-2027-03-3091
Wyoming, Buffalo Field Office, Bureau of Land Management, Public Domain
T. 46 N., R. 69 W., 06 Meridian
Sec. 24 4;
Sec. 25 1-16;
Sec. 26 1-11, 14-16;
Sec. 27 1-8, 12, 13;
Sec. 28 1-16.
Campbell County
2277.5 Acres
12.5% Royalty Rate
Stipulations:

DL-3566 HQ-TES-1 Threatened and Endangered Species Act
DL-3567 HQ-CR-1 Cultural Resource Protection
DL-3568 HQ-MLA-1 Notice to Lessee Concerning Mineral Leasing Act Section 2(a)(2)(A)

WY-2027-03-1901 Split Estate
Wyoming, Buffalo Field Office, Bureau of Land Management, Public Domain
T. 48 N., R. 69 W., 06 Meridian
Sec. 12 7.
Campbell County
40.53 Acres
12.5% Royalty Rate
Stipulations:
DL-1038 WY BFO_CSU_SSWLH4007 Wildlife Habitat for Special Status Species
DL-1040 WY BFO_CSU_SSWLA4034 Amphibian Species Breeding, Sheltering, and Hibernation Habitat
DL-1045 WY BFO_CSU_SE1004 Severe Erosion Hazard
DL-1054 WY BFO_CSU_GSGPHR4024 Greater Sage-Grouse Habitat Restoration
DL-1055 WY BFO_CSU_FQM4013 Fish Populations and Habitat
DL-1068 WY SW_CSU_PHMA Greater Sage-Grouse Priority Habitat Management Areas (PHMAs) - Core Only
DL-1074 WY STD LEASE NOTICE NO. 3 Greater Sage-Grouse Habitat
DL-1075 WY STD LEASE NOTICE NO. 2 National Historic Trails
DL-1076 WY STD LEASE NOTICE NO. 1 Reasonable Measures to Minimize Adverse Impacts to Resources
DL-3566 HQ-TES-1 Threatened and Endangered Species Act
DL-3567 HQ-CR-1 Cultural Resource Protection
DL-3568 HQ-MLA-1 Notice to Lessee Concerning Mineral Leasing Act Section 2(a)(2)(A)
DL-1069 WY STD LEASE STIPULATION NO. 3 Multiple Mineral Development
DL-1063 WY SW_TLS_PHMAWCA Greater Sage-Grouse Winter Concentration Areas
DL-1064 WY SW_TLS_PHMAL Greater Sage-Grouse breeding, nesting, etc. Inside Priority Habitat Management Areas (Core only)

WY-2027-03-1439 Split Estate
Wyoming, Buffalo Field Office, Bureau of Land Management, Public Domain
T. 53 N., R. 69 W., 06 Meridian
Sec. 1 5-12;
Sec. 2 5-9;
Sec. 3 5-16;
Sec. 4 11,18;
Sec. 6 15;
Sec. 8 6,7;
Sec. 10 2;
Sec. 11 5;
Sec. 12 1-4.
Campbell County

1433.74 Acres
12.5% Royalty Rate
Stipulations:
DL-1038 WY BFO_CSU_SSWLH4007 Wildlife Habitat for Special Status Species
DL-1039 WY BFO_CSU_SSWLB4034 Bat Species Breeding, Nursery, Roosting, and Hibernation Habitat
DL-1040 WY BFO_CSU_SSWLA4034 Amphibian Species Breeding, Sheltering, and Hibernation Habitat
DL-1043 WY BFO_CSU_SLR1010 Limited Reclamation Potential Areas
DL-1044 WY BFO_CSU_SLOPES25to501006 Slopes Greater than 25% and Less than 50%
DL-1045 WY BFO_CSU_SE1004 Severe Erosion Hazard
DL-1047 WY BFO_CSU_R500F4009 Riparian Systems, Wetlands and Aquatic Habitats - 500 feet
DL-1050 WY BFO_CSU_H20500F1014 Surface Waters and Associated Riparian Habitats - 500 feet of springs, reservoirs, etc.
DL-1054 WY BFO_CSU_GSGPHR4024 Greater Sage-Grouse Habitat Restoration
DL-1055 WY BFO_CSU_FQM4013 Fish Populations and Habitat
DL-1068 WY SW_CSU_PHMA Greater Sage-Grouse Priority Habitat Management Areas (PHMAs) - Core Only
DL-1074 WY STD LEASE NOTICE NO. 3 Greater Sage-Grouse Habitat
DL-1075 WY STD LEASE NOTICE NO. 2 National Historic Trails
DL-1076 WY STD LEASE NOTICE NO. 1 Reasonable Measures to Minimize Adverse Impacts to Resources
DL-1143 WY STD NOTICE TO LESSEE Attachment to Each Lease. Mineral Leasing Act requirements with respect to coal leasing
DL-3566 HQ-TES-1 Threatened and Endangered Species Act
DL-3567 HQ-CR-1 Cultural Resource Protection
DL-3568 HQ-MLA-1 Notice to Lessee Concerning Mineral Leasing Act Section 2(a)(2)(A)
DL-1026 WY BFO_NSO_Slopes501006 Slopes Greater than 50%
DL-1069 WY STD LEASE STIPULATION NO. 3 Multiple Mineral Development
DL-1012 WY BFO_TLS_STG4026 Sharp-Tailed Grouse Nesting Habitat
DL-1015 WY BFO_TLS_PHMACORE4024 Greater Sage-Grouse Breeding, Nesting and Early Brood-Rearing Habitats inside PHMA (Core only)
DL-1063 WY SW_TLS_PHMAWCA Greater Sage-Grouse Winter Concentration Areas

WY-2027-03-7832 Split Estate
Wyoming, Buffalo, Forest Service: Thunder Basin National Grasslands, Public Domain
T. 53 N., R. 69 W., 06 Meridian
Sec. 6 9, 13.
Campbell County
75.89 Acres
12.5% Royalty Rate
Stipulations:
DL-1038 WY BFO_CSU_SSWLH4007 Wildlife Habitat for Special Status Species
DL-1039 WY BFO_CSU_SSWLB4034 Bat Species Breeding, Nursery, Roosting, and

Hibernation Habitat
DL-1040 WY BFO_CSU_SSWLA4034 Amphibian Species Breeding, Sheltering, and Hibernation Habitat
DL-1043 WY BFO_CSU_SLR1010 Limited Reclamation Potential Areas
DL-1044 WY BFO_CSU_SLOPES25to501006 Slopes Greater than 25% and Less than 50%
DL-1045 WY BFO_CSU_SE1004 Severe Erosion Hazard
DL-1047 WY BFO_CSU_R500F4009 Riparian Systems, Wetlands and Aquatic Habitats - 500 feet
DL-1050 WY BFO_CSU_H20500F1014 Surface Waters and Associated Riparian Habitats - 500 feet of springs, reservoirs, etc.
DL-1054 WY BFO_CSU_GSGPHR4024 Greater Sage-Grouse Habitat Restoration
DL-1055 WY BFO_CSU_FQM4013 Fish Populations and Habitat
DL-1068 WY SW_CSU_PHMA Greater Sage-Grouse Priority Habitat Management Areas (PHMAs) - Core Only
DL-1074 WY STD LEASE NOTICE NO. 3 Greater Sage-Grouse Habitat
DL-1075 WY STD LEASE NOTICE NO. 2 National Historic Trails
DL-1076 WY STD LEASE NOTICE NO. 1 Reasonable Measures to Minimize Adverse Impacts to Resources
DL-1143 WY STD NOTICE TO LESSEE Attachment to Each Lease. Mineral Leasing Act requirements with respect to coal leasing
DL-3566 HQ-TES-1 Threatened and Endangered Species Act
DL-3567 HQ-CR-1 Cultural Resource Protection
DL-3568 HQ-MLA-1 Notice to Lessee Concerning Mineral Leasing Act Section 2(a)(2)(A)
DL-1026 WY BFO_NSO_Slopes501006 Slopes Greater than 50%
DL-1069 WY STD LEASE STIPULATION NO. 3 Multiple Mineral Development
DL-1012 WY BFO_TLS_STG4026 Sharp-Tailed Grouse Nesting Habitat
DL-1015 WY BFO_TLS_PHMACORE4024 Greater Sage-Grouse Breeding, Nesting and Early Brood-Rearing Habitats inside PHMA (Core only)
DL-1063 WY SW_TLS_PHMAWCA Greater Sage-Grouse Winter Concentration Areas

WY-2027-03-7019
Wyoming, Buffalo Field Office, Forest Service: Thunder Basin National Grasslands, Acquired
T. 54 N., R. 69 W., 06 Meridian
Sec. 25 1-4.
Campbell County
164.37 Acres
12.5% Royalty Rate
Stipulations:
DL-1074 WY STD LEASE NOTICE NO. 3 Greater Sage-Grouse Habitat
DL-1075 WY STD LEASE NOTICE NO. 2 National Historic Trails
DL-1088 WY STD LEASE NOTICE NO 1 Reasonable Measures to Minimize Adverse Impacts to Resources
DL-3566 HQ-TES-1 Threatened and Endangered Species Act
DL-3567 HQ-CR-1 Cultural Resource Protection
DL-3568 HQ-MLA-1 Notice to Lessee Concerning Mineral Leasing Act Section 2(a)(2)(A)

DL-0924 TBNG2002-NSO-02 Slopes Between 25-40%
For the following lands:
WY, T. 54 N., R. 69 W., Sixth Principal Meridian, Sec. 25, LOTS 1–4 (PORTIONS OF LOTS 1–4)
DL-0929 TBNG-R2-FS-2820-13 Lease Notice Notice for Lands of the National Forest System Under Jurisdiction of Department of Agriculture
DL-0930 TBNG2002-CSU-03 Fossils
DL-1069 WY STD LEASE STIPULATION NO. 3 Multiple Mineral Development

WY-2027-03-2954
Wyoming, Casper Field Office, Forest Service: Thunder Basin National Grasslands, Acquired
T. 38 N., R. 70 W., 06 Meridian
Sec. 23 W2, SE;
Sec. 24 ALL.
Converse County
1120 Acres
12.5% Royalty Rate
Stipulations:
DL-3566 HQ-TES-1 Threatened and Endangered Species Act
DL-3567 HQ-CR-1 Cultural Resource Protection
DL-3568 HQ-MLA-1 Notice to Lessee Concerning Mineral Leasing Act Section 2(a)(2)(A)

WY-2027-03-7669
Wyoming, Casper Field Office, Forest Service: Thunder Basin National Grasslands, Public Domain
T. 40 N., R. 70 W., 06 Meridian
Sec. 15 1-16;
Sec. 17 1-8;
Sec. 18 5, 12-20;
Sec. 19 5-8.
Converse County
1476.64 Acres
12.5% Royalty Rate
Stipulations:
DL-3566 HQ-TES-1 Threatened and Endangered Species Act
DL-3567 HQ-CR-1 Cultural Resource Protection
DL-3568 HQ-MLA-1 Notice to Lessee Concerning Mineral Leasing Act Section 2(a)(2)(A)

WY-2027-03-2916
Wyoming, Casper Field Office, Forest Service: Thunder Basin National Grasslands, Public Domain
T. 40 N., R. 70 W., 06 Meridian
Sec. 17 9-16;
Sec. 18 6-11;

Sec. 19 12-20.
Converse County
974.77 Acres
12.5% Royalty Rate
Stipulations:
DL-3566 HQ-TES-1 Threatened and Endangered Species Act
DL-3567 HQ-CR-1 Cultural Resource Protection
DL-3568 HQ-MLA-1 Notice to Lessee Concerning Mineral Leasing Act Section 2(a)(2)(A)

WY-2027-03-7670
Wyoming, Casper Field Office, Forest Service: Thunder Basin National Grasslands, Acquired
T. 40 N., R. 70 W., 06 Meridian
Sec. 20 9-16.
Converse County
313.25 Acres
12.5% Royalty Rate
Stipulations:
DL-3566 HQ-TES-1 Threatened and Endangered Species Act
DL-3567 HQ-CR-1 Cultural Resource Protection
DL-3568 HQ-MLA-1 Notice to Lessee Concerning Mineral Leasing Act Section 2(a)(2)(A)

WY-2027-03-7658
Wyoming, Casper Field Office, Forest Service: Thunder Basin National Grasslands, Public Domain
T. 40 N., R. 70 W., 06 Meridian
Sec. 21 1-8;
Sec. 22 10, 15;
Sec. 23 1-16;
Sec. 31 5-20.
Converse County
1666.03 Acres
12.5% Royalty Rate
Stipulations:
DL-3566 HQ-TES-1 Threatened and Endangered Species Act
DL-3567 HQ-CR-1 Cultural Resource Protection
DL-3568 HQ-MLA-1 Notice to Lessee Concerning Mineral Leasing Act Section 2(a)(2)(A)

WY-2027-03-7788 Split Estate
Wyoming, Casper, Forest Service: Medicine Bow National Forest, Public Domain
T. 40 N., R. 70 W., 06 Meridian
Sec. 26 1-16;
Sec. 27 1-16;
Sec. 28 1, 2, 7-16.
Converse County

1787.86 Acres
12.5% Royalty Rate
Stipulations:
DL-3566 HQ-TES-1 Threatened and Endangered Species Act
DL-3567 HQ-CR-1 Cultural Resource Protection
DL-3568 HQ-MLA-1 Notice to Lessee Concerning Mineral Leasing Act Section 2(a)(2)(A)

WY-2027-03-3196 Split Estate
Wyoming, Casper, Bureau of Land Management, Public Domain
T. 40 N., R. 70 W., 06 Meridian
Sec. 28 3-6.
Converse County
164.05 Acres
12.5% Royalty Rate
Stipulations:
DL-3566 HQ-TES-1 Threatened and Endangered Species Act
DL-3567 HQ-CR-1 Cultural Resource Protection
DL-3568 HQ-MLA-1 Notice to Lessee Concerning Mineral Leasing Act Section 2(a)(2)(A)
DL-3565 HQ-MLA-1 Notice to Lessee Concerning Mineral Leasing Act Section 2(a)(2)(A)

WY-2027-03-3154
Wyoming, Casper, Forest Service: Medicine Bow National Forest, Public Domain
T. 40 N., R. 70 W., 06 Meridian
Sec. 32 1-16;
Sec. 33 1-8, 11-13;
Sec. 34 1-16;
Sec. 35 1-16.
Converse County
2340.25 Acres
12.5% Royalty Rate
Stipulations:
DL-3566 HQ-TES-1 Threatened and Endangered Species Act
DL-3567 HQ-CR-1 Cultural Resource Protection
DL-3568 HQ-MLA-1 Notice to Lessee Concerning Mineral Leasing Act Section 2(a)(2)(A)

WY-2027-03-2912
Wyoming, Buffalo Field Office, Forest Service: Thunder Basin National Grasslands, Public Domain
T. 41 N., R. 70 W., 06 Meridian
Sec. 5 9, 15;
Sec. 7 5-20;
Sec. 8 3, 4, 9-12;
Sec. 8 S2NW.
Campbell County

1042.03 Acres
12.5% Royalty Rate
Stipulations:
DL-3566 HQ-TES-1 Threatened and Endangered Species Act
DL-3567 HQ-CR-1 Cultural Resource Protection
DL-3568 HQ-MLA-1 Notice to Lessee Concerning Mineral Leasing Act Section 2(a)(2)(A)

WY-2027-03-2906 Split Estate
Wyoming, Buffalo Field Office, Bureau of Land Management, Public Domain
T. 41 N., R. 70 W., 06 Meridian
Sec. 10 11-14;
Sec. 13 1, 4;
Sec. 15 1-6;
Sec. 17 1, 2, 7-10, 15, 16;
Sec. 20 1-16;
Sec. 21 3-6, 11-14;
Sec. 23 1-8;
Sec. 27 9;
Sec. 28 3-6.
Campbell County, Converse County
2288.74 Acres
12.5% Royalty Rate
Stipulations:
DL-3566 HQ-TES-1 Threatened and Endangered Species Act
DL-3567 HQ-CR-1 Cultural Resource Protection
DL-3568 HQ-MLA-1 Notice to Lessee Concerning Mineral Leasing Act Section 2(a)(2)(A)

WY-2027-03-3204 Split Estate
Wyoming, Casper, Forest Service: Thunder Basin National Grasslands, Public Domain
T. 41 N., R. 70 W., 06 Meridian
Sec. 35 7, 8, 12.
Converse County
120.73 Acres
12.5% Royalty Rate
Stipulations:
DL-3566 HQ-TES-1 Threatened and Endangered Species Act
DL-3567 HQ-CR-1 Cultural Resource Protection
DL-3568 HQ-MLA-1 Notice to Lessee Concerning Mineral Leasing Act Section 2(a)(2)(A)

WY-2027-03-2907
Wyoming, Buffalo Field Office, Forest Service: Thunder Basin National Grasslands, Acquired
T. 42 N., R. 70 W., 06 Meridian
Sec. 1 10, 11, 13-15, 17;
Sec. 9 11-14, 16;

Sec. 25 9-16;
Sec. 31 5-12, 18;
Sec. 33 3-6, 11-14;
Sec. 35 3-6, 11-14.
Campbell County
1724.62 Acres
12.5% Royalty Rate
Stipulations:
DL-3566 HQ-TES-1 Threatened and Endangered Species Act
DL-3567 HQ-CR-1 Cultural Resource Protection
DL-3568 HQ-MLA-1 Notice to Lessee Concerning Mineral Leasing Act Section 2(a)(2)(A)

WY-2027-03-2892
Wyoming, Buffalo Field Office, Forest Service: Thunder Basin National Grasslands, Public Domain
T. 42 N., R. 70 W., 06 Meridian
Sec. 2 5, 6, 11-14, 19, 20;
Sec. 4 7-10, 15-18;
Sec. 6 22;
Sec. 10 9-16;
Sec. 28 9-16;
Sec. 32 3-6, 11-14.
Campbell County
1655.02 Acres
12.5% Royalty Rate
Stipulations:
DL-3566 HQ-TES-1 Threatened and Endangered Species Act
DL-3567 HQ-CR-1 Cultural Resource Protection
DL-3568 HQ-MLA-1 Notice to Lessee Concerning Mineral Leasing Act Section 2(a)(2)(A)

WY-2027-03-7641
Wyoming, Buffalo Field Office, Forest Service: Thunder Basin National Grasslands, Public Domain
T. 42 N., R. 70 W., 06 Meridian
Sec. 9 1, 2, 7, 8;
Sec. 15 1-16;
Sec. 21 1, 2;
Sec. 22 3-6;
Sec. 26 13, 14;
Sec. 29 1-16;
Sec. 30 6, 11, 13-20.
Campbell County
2181.22 Acres
12.5% Royalty Rate
Stipulations:

DL-3566 HQ-TES-1 Threatened and Endangered Species Act
DL-3567 HQ-CR-1 Cultural Resource Protection
DL-3568 HQ-MLA-1 Notice to Lessee Concerning Mineral Leasing Act Section 2(a)(2)(A)

WY-2027-03-7792
Wyoming, Buffalo, Forest Service: Thunder Basin National Grasslands, Acquired
T. 42 N., R. 70 W., 06 Meridian
Sec. 27 4.
Campbell County
41.71 Acres
12.5% Royalty Rate
Stipulations:
DL-3566 HQ-TES-1 Threatened and Endangered Species Act
DL-3567 HQ-CR-1 Cultural Resource Protection
DL-3568 HQ-MLA-1 Notice to Lessee Concerning Mineral Leasing Act Section 2(a)(2)(A)

WY-2027-03-7888 Split Estate
Wyoming, Buffalo, Bureau of Land Management, Acquired
T. 43 N., R. 70 W., 06 Meridian
Sec. 8 3-6.
Campbell County
164.96 Acres
12.5% Royalty Rate
Stipulations:
DL-3566 HQ-TES-1 Threatened and Endangered Species Act
DL-3567 HQ-CR-1 Cultural Resource Protection
DL-3568 HQ-MLA-1 Notice to Lessee Concerning Mineral Leasing Act Section 2(a)(2)(A)
DL-3565 HQ-MLA-1 Notice to Lessee Concerning Mineral Leasing Act Section 2(a)(2)(A)

WY-2027-03-7791
Wyoming, Buffalo, Forest Service: Thunder Basin National Grasslands, Public Domain
T. 43 N., R. 70 W., 06 Meridian
Sec. 11 11;
Sec. 12 1-8;
Sec. 13 1-12, 15, 16;
Sec. 14 1, 3-6, 9, 10;
Sec. 21 1-4;
Sec. 22 1, 2, 11-14;
Sec. 23 1, 2, 4-10;
Sec. 24 3, 11.
Campbell County
2081.18 Acres
12.5% Royalty Rate
Stipulations:

DL-3566 HQ-TES-1 Threatened and Endangered Species Act
DL-3567 HQ-CR-1 Cultural Resource Protection
DL-3568 HQ-MLA-1 Notice to Lessee Concerning Mineral Leasing Act Section 2(a)(2)(A)

WY-2027-03-3161 Split Estate
Wyoming, Buffalo, Forest Service: Medicine Bow National Forest, Public Domain
T. 43 N., R. 70 W., 06 Meridian
Sec. 12 16;
Sec. 14 1, 3-6, 9, 10;
Sec. 22 1, 2;
Sec. 23 1, 2, 4, 5, 10;
Sec. 27 5-7;
Sec. 34 1-8;
Sec. 35 2-7, 10-16.
Campbell County
1590.39 Acres
12.5% Royalty Rate
Stipulations:
DL-3566 HQ-TES-1 Threatened and Endangered Species Act
DL-3567 HQ-CR-1 Cultural Resource Protection
DL-3568 HQ-MLA-1 Notice to Lessee Concerning Mineral Leasing Act Section 2(a)(2)(A)

WY-2027-03-7866 Split Estate
Wyoming, Buffalo, Forest Service: Thunder Basin National Grasslands, Acquired
T. 43 N., R. 70 W., 06 Meridian
Sec. 12 9-15;
Sec. 20 15, 16;
Sec. 21 7-10, 15, 16;
Sec. 22 3-10;
Sec. 28 1, 2;
Sec. 29 1, 2, 7-10;
Sec. 30 8, 9, 15, 16.
Campbell County
1415.15 Acres
12.5% Royalty Rate
Stipulations:
DL-3566 HQ-TES-1 Threatened and Endangered Species Act
DL-3567 HQ-CR-1 Cultural Resource Protection
DL-3568 HQ-MLA-1 Notice to Lessee Concerning Mineral Leasing Act Section 2(a)(2)(A)

WY-2027-03-7900
Wyoming, Buffalo, Bureau of Land Management, Public Domain
T. 43 N., R. 70 W., 06 Meridian
Sec. 25 2, 7;

Sec. 26 4-7;
Sec. 27 1-7, 11-14;
Sec. 33 1, 2, 7-10, 15, 16;
Sec. 34 1-8;
Sec. 35 2-7, 10-16.
Campbell County
1867.94 Acres
12.5% Royalty Rate
Stipulations:
DL-3566 HQ-TES-1 Threatened and Endangered Species Act
DL-3567 HQ-CR-1 Cultural Resource Protection
DL-3568 HQ-MLA-1 Notice to Lessee Concerning Mineral Leasing Act Section 2(a)(2)(A)
DL-3565 HQ-MLA-1 Notice to Lessee Concerning Mineral Leasing Act Section 2(a)(2)(A)

WY-2027-03-3174 Split Estate
Wyoming, Buffalo, Bureau of Land Management, Public Domain
T. 43 N., R. 70 W., 06 Meridian
Sec. 31 5-20;
Sec. 32 13.
Campbell County
657.37 Acres
12.5% Royalty Rate
Stipulations:
DL-3566 HQ-TES-1 Threatened and Endangered Species Act
DL-3567 HQ-CR-1 Cultural Resource Protection
DL-3568 HQ-MLA-1 Notice to Lessee Concerning Mineral Leasing Act Section 2(a)(2)(A)

WY-2027-03-3173 Split Estate
Wyoming, Buffalo, Bureau of Land Management, Public Domain
T. 44 N., R. 70 W., 06 Meridian
Sec. 23 11, 12;
Sec. 26 1, 2, 4-7, 11, 12;
Sec. 27 1-3, 5-8;
Sec. 34 1-3, 6-10, 16.
Campbell County
1060.42 Acres
12.5% Royalty Rate
Stipulations:
DL-3566 HQ-TES-1 Threatened and Endangered Species Act
DL-3567 HQ-CR-1 Cultural Resource Protection
DL-3568 HQ-MLA-1 Notice to Lessee Concerning Mineral Leasing Act Section 2(a)(2)(A)

WY-2027-03-2256
Wyoming, Buffalo Field Office, Bureau of Land Management, Public Domain

T. 55 N., R. 70 W., 06 Meridian
Sec. 7 5.
Campbell County
39.8 Acres
12.5% Royalty Rate
Stipulations:
DL-1038 WY BFO_CSU_SSWLH4007 Wildlife Habitat for Special Status Species
DL-1044 WY BFO_CSU_SLOPES25to501006 Slopes Greater than 25% and Less than 50%
DL-1053 WY BFO_CSU_GSGPHMACORE4024 Greater Sage-Grouse Priority Habitat Management Areas (Core Only) - Habitat Fragmentation and Loss
DL-1054 WY BFO_CSU_GSGPHR4024 Greater Sage-Grouse Habitat Restoration
DL-1074 WY STD LEASE NOTICE NO. 3 Greater Sage-Grouse Habitat
DL-1075 WY STD LEASE NOTICE NO. 2 National Historic Trails
DL-1076 WY STD LEASE NOTICE NO. 1 Reasonable Measures to Minimize Adverse Impacts to Resources
DL-3566 HQ-TES-1 Threatened and Endangered Species Act
DL-3567 HQ-CR-1 Cultural Resource Protection
DL-3568 HQ-MLA-1 Notice to Lessee Concerning Mineral Leasing Act Section 2(a)(2)(A)
DL-1023 WY BFO_NSO_SSRN4032 Raptor Nest (Special Status Species)
DL-1069 WY STD LEASE STIPULATION NO. 3 Multiple Mineral Development
DL-1013 WY BFO_TLS_SSRN4031 Raptor Nests (Special Status Species)
DL-1015 WY BFO_TLS_PHMACORE4024 Greater Sage-Grouse Breeding, Nesting and Early Brood-Rearing Habitats inside PHMA (Core only)

WY-2027-03-3171 Split Estate
Wyoming, Casper, Bureau of Land Management, Public Domain
T. 37 N., R. 71 W., 06 Meridian
Sec. 30 1, 2;
Sec. 30 E2NW.
Converse County
162.14 Acres
12.5% Royalty Rate
Stipulations:
DL-3566 HQ-TES-1 Threatened and Endangered Species Act
DL-3567 HQ-CR-1 Cultural Resource Protection
DL-3568 HQ-MLA-1 Notice to Lessee Concerning Mineral Leasing Act Section 2(a)(2)(A)

WY-2027-03-7656
Wyoming, Casper Field Office, Forest Service: Thunder Basin National Grasslands, Public Domain
T. 40 N., R. 71 W., 06 Meridian
Sec. 35 9-13.
Converse County
203.36 Acres
12.5% Royalty Rate

Stipulations:
DL-3566 HQ-TES-1 Threatened and Endangered Species Act
DL-3567 HQ-CR-1 Cultural Resource Protection
DL-3568 HQ-MLA-1 Notice to Lessee Concerning Mineral Leasing Act Section 2(a)(2)(A)

WY-2027-03-2874
Wyoming, Buffalo Field Office, Forest Service: Thunder Basin National Grasslands, Public Domain
T. 42 N., R. 71 W., 06 Meridian
Sec. 1 15-18;
Sec. 12 9-16.
Campbell County
483.39 Acres
12.5% Royalty Rate
Stipulations:
DL-3566 HQ-TES-1 Threatened and Endangered Species Act
DL-3567 HQ-CR-1 Cultural Resource Protection
DL-3568 HQ-MLA-1 Notice to Lessee Concerning Mineral Leasing Act Section 2(a)(2)(A)

WY-2027-03-7756 Split Estate
Wyoming, Buffalo Field Office, Bureau of Land Management, Acquired
T. 42 N., R. 71 W., 06 Meridian
Sec. 25 5, 9-15.
Campbell County
325.11 Acres
12.5% Royalty Rate
Stipulations:
DL-3566 HQ-TES-1 Threatened and Endangered Species Act
DL-3567 HQ-CR-1 Cultural Resource Protection
DL-3568 HQ-MLA-1 Notice to Lessee Concerning Mineral Leasing Act Section 2(a)(2)(A)

WY-2027-03-3212 Split Estate
Wyoming, Buffalo, Bureau of Land Management, Public Domain
T. 45 N., R. 71 W., 06 Meridian
Sec. 31 13, 14, 19, 20;
Sec. 32 1-7, 10-15.
Campbell County
702.88 Acres
12.5% Royalty Rate
Stipulations:
DL-3566 HQ-TES-1 Threatened and Endangered Species Act
DL-3567 HQ-CR-1 Cultural Resource Protection
DL-3568 HQ-MLA-1 Notice to Lessee Concerning Mineral Leasing Act Section 2(a)(2)(A)
DL-3565 HQ-MLA-1 Notice to Lessee Concerning Mineral Leasing Act Section 2(a)(2)(A)

WY-2027-03-7096 Split Estate
Wyoming, Buffalo Field Office, Bureau of Land Management, Public Domain
T. 55 N., R. 71 W., 06 Meridian
Sec. 13 1-4.
Campbell County
161.07 Acres
12.5% Royalty Rate
Stipulations:
DL-1038 WY BFO_CSU_SSWLH4007 Wildlife Habitat for Special Status Species
DL-1040 WY BFO_CSU_SSWLA4034 Amphibian Species Breeding, Sheltering, and Hibernation Habitat
DL-1048 WY BFO_CSU_PHMAC4024 Greater Sage-Grouse Priority Habitat Management Areas (Connectivity Only) - Habitat Fragmentation and Loss
DL-1049 WY BFO_CSU_PD4009 Prairie Dog Colonies
DL-1054 WY BFO_CSU_GSGPHR4024 Greater Sage-Grouse Habitat Restoration
DL-1055 WY BFO_CSU_FQM4013 Fish Populations and Habitat
DL-1074 WY STD LEASE NOTICE NO. 3 Greater Sage-Grouse Habitat
DL-1075 WY STD LEASE NOTICE NO. 2 National Historic Trails
DL-1076 WY STD LEASE NOTICE NO. 1 Reasonable Measures to Minimize Adverse Impacts to Resources
DL-1143 WY STD NOTICE TO LESSEE Attachment to Each Lease. Mineral Leasing Act requirements with respect to coal leasing
DL-1023 WY BFO_NSO_SSRN4032 Raptor Nest (Special Status Species)
DL-1066 WY SW_NSO_PHMAL Greater Sage-Grouse leks. Within 0.6-mile radius of occupied leks inside Priority Habitat Management Areas
DL-1069 WY STD LEASE STIPULATION NO. 3 Multiple Mineral Development
DL-1070 WY Std Lease Stipulation No. 2 Endangered Species Act Section 7 Consultation Stipulation
DL-1071 WY STD LEASE STIPULATION NO. 1 Historic Properties
DL-1013 WY BFO_TLS_SSRN4031 Raptor Nests (Special Status Species)
DL-1015 WY BFO_TLS_PHMACORE4024 Greater Sage-Grouse Breeding, Nesting and Early Brood-Rearing Habitats inside PHMA (Core only)
DL-1021 WY BFO_TLS_BEN4026 Bald Eagle Nests

WY-2027-03-7804 Split Estate
Wyoming, Casper, Bureau of Land Management, Public Domain
T. 39 N., R. 73 W., 06 Meridian
Sec. 8 NW;
Sec. 18 NWNE.
Converse County
200 Acres
12.5% Royalty Rate
Stipulations:

DL-3566 HQ-TES-1 Threatened and Endangered Species Act
DL-3567 HQ-CR-1 Cultural Resource Protection
DL-3568 HQ-MLA-1 Notice to Lessee Concerning Mineral Leasing Act Section 2(a)(2)(A)

WY-2027-03-3179 Split Estate
Wyoming, Buffalo, Bureau of Land Management, Public Domain
T. 46 N., R. 73 W., 06 Meridian
Sec. 3 11, 13-15, 18, 19;
Sec. 4 8;
Sec. 5 10;
Sec. 6 13, 22;
Sec. 7 17, 20;
Sec. 8 11, 15.
Campbell County
573.35 Acres
12.5% Royalty Rate
Stipulations:
DL-3566 HQ-TES-1 Threatened and Endangered Species Act
DL-3567 HQ-CR-1 Cultural Resource Protection
DL-3568 HQ-MLA-1 Notice to Lessee Concerning Mineral Leasing Act Section 2(a)(2)(A)

WY-2027-03-3175 Split Estate
Wyoming, Buffalo, Bureau of Land Management, Public Domain
T. 46 N., R. 73 W., 06 Meridian
Sec. 9 5, 8, 11-15;
Sec. 10 2-8;
Sec. 17 13-16;
Sec. 18 7, 8, 14, 19, 20.
Campbell County
943.72 Acres
12.5% Royalty Rate
Stipulations:
DL-3566 HQ-TES-1 Threatened and Endangered Species Act
DL-3567 HQ-CR-1 Cultural Resource Protection
DL-3568 HQ-MLA-1 Notice to Lessee Concerning Mineral Leasing Act Section 2(a)(2)(A)

WY-2027-03-3185 Split Estate
Wyoming, Buffalo, Bureau of Land Management, Public Domain
T. 46 N., R. 73 W., 06 Meridian
Sec. 20 1, 2, 9, 16;
Sec. 21 4, 5, 12, 13;
Sec. 23 1-16;
Sec. 24 1-16;
Sec. 25 1-8;

Sec. 26 1-8.
Campbell County
2234.71 Acres
12.5% Royalty Rate
Stipulations:
DL-3566 HQ-TES-1 Threatened and Endangered Species Act
DL-3567 HQ-CR-1 Cultural Resource Protection
DL-3568 HQ-MLA-1 Notice to Lessee Concerning Mineral Leasing Act Section 2(a)(2)(A)

WY-2027-03-3191 Split Estate
Wyoming, Buffalo, Bureau of Land Management, Public Domain
T. 46 N., R. 73 W., 06 Meridian
Sec. 27 1-8;
Sec. 29 3, 5-8;
Sec. 30 6, 11, 12, 15-18;
Sec. 31 7-10, 13-17;
Sec. 33 11-16;
Sec. 34 1-8, 16.
Campbell County
1786.47 Acres
12.5% Royalty Rate
Stipulations:
DL-3566 HQ-TES-1 Threatened and Endangered Species Act
DL-3567 HQ-CR-1 Cultural Resource Protection
DL-3568 HQ-MLA-1 Notice to Lessee Concerning Mineral Leasing Act Section 2(a)(2)(A)

WY-2027-03-7865 Split Estate
Wyoming, Casper, Bureau of Land Management, Public Domain
T. 35 N., R. 74 W., 06 Meridian
Sec. 18 8.
Converse County
40.47 Acres
12.5% Royalty Rate
Stipulations:
DL-3566 HQ-TES-1 Threatened and Endangered Species Act
DL-3567 HQ-CR-1 Cultural Resource Protection
DL-3568 HQ-MLA-1 Notice to Lessee Concerning Mineral Leasing Act Section 2(a)(2)(A)
DL-3565 HQ-MLA-1 Notice to Lessee Concerning Mineral Leasing Act Section 2(a)(2)(A)

WY-2027-03-7831 Split Estate
Wyoming, Casper, Bureau of Land Management, Public Domain
T. 37 N., R. 74 W., 06 Meridian
Sec. 13 2.
Converse County

40.05 Acres
12.5% Royalty Rate
Stipulations:
DL-3566 HQ-TES-1 Threatened and Endangered Species Act
DL-3567 HQ-CR-1 Cultural Resource Protection
DL-3568 HQ-MLA-1 Notice to Lessee Concerning Mineral Leasing Act Section 2(a)(2)(A)
DL-3565 HQ-MLA-1 Notice to Lessee Concerning Mineral Leasing Act Section 2(a)(2)(A)

WY-2027-03-3172 Split Estate
Wyoming, Buffalo, Bureau of Land Management, Public Domain
T. 42 N., R. 74 W., 06 Meridian
Sec. 30 7-10, 15-18.
Campbell County
323.17 Acres
12.5% Royalty Rate
Stipulations:
DL-3566 HQ-TES-1 Threatened and Endangered Species Act
DL-3567 HQ-CR-1 Cultural Resource Protection
DL-3568 HQ-MLA-1 Notice to Lessee Concerning Mineral Leasing Act Section 2(a)(2)(A)

WY-2027-03-3219 Split Estate
Wyoming, Casper, Bureau of Land Management, Public Domain
T. 36 N., R. 75 W., 06 Meridian
Sec. 2 14, 15.
Converse County
80.16 Acres
12.5% Royalty Rate
Stipulations:
DL-3566 HQ-TES-1 Threatened and Endangered Species Act
DL-3567 HQ-CR-1 Cultural Resource Protection
DL-3568 HQ-MLA-1 Notice to Lessee Concerning Mineral Leasing Act Section 2(a)(2)(A)
DL-3565 HQ-MLA-1 Notice to Lessee Concerning Mineral Leasing Act Section 2(a)(2)(A)

WY-2027-03-7829 Split Estate
Wyoming, Casper, Bureau of Land Management, Public Domain
T. 37 N., R. 75 W., 06 Meridian
Sec. 29 3-6;
Sec. 32 9, 10, 13-16.
Converse County
398.69 Acres
12.5% Royalty Rate
Stipulations:
DL-3566 HQ-TES-1 Threatened and Endangered Species Act
DL-3567 HQ-CR-1 Cultural Resource Protection

DL-3568 HQ-MLA-1 Notice to Lessee Concerning Mineral Leasing Act Section 2(a)(2)(A)
DL-3565 HQ-MLA-1 Notice to Lessee Concerning Mineral Leasing Act Section 2(a)(2)(A)

WY-2027-03-7798 Split Estate
Wyoming, Buffalo, Bureau of Land Management, Public Domain
T. 41 N., R. 75 W., 06 Meridian
Sec. 19 1-4;
Sec. 19 E2, E2NW, E2SW;
Sec. 20 NW;
Sec. 30 2;
Sec. 30 NE, E2NW.
Campbell County
1086.04 Acres
12.5% Royalty Rate
Stipulations:
DL-3566 HQ-TES-1 Threatened and Endangered Species Act
DL-3567 HQ-CR-1 Cultural Resource Protection
DL-3568 HQ-MLA-1 Notice to Lessee Concerning Mineral Leasing Act Section 2(a)(2)(A)

WY-2027-03-7796 Split Estate
Wyoming, Converse, Bureau of Land Management, Public Domain
T. 41 N., R. 75 W., 06 Meridian
Sec. 29 W2SW;
Sec. 30 E2SE;
Sec. 32 NW, E2SW.
Converse County
400 Acres
12.5% Royalty Rate
Stipulations:
DL-3566 HQ-TES-1 Threatened and Endangered Species Act
DL-3567 HQ-CR-1 Cultural Resource Protection
DL-3568 HQ-MLA-1 Notice to Lessee Concerning Mineral Leasing Act Section 2(a)(2)(A)

WY-2027-03-3201 Split Estate
Wyoming, Buffalo, Bureau of Land Management, Public Domain
T. 43 N., R. 75 W., 06 Meridian
Sec. 26 N2SW.
Campbell County
80 Acres
12.5% Royalty Rate
Stipulations:
DL-3566 HQ-TES-1 Threatened and Endangered Species Act
DL-3567 HQ-CR-1 Cultural Resource Protection

DL-3568 HQ-MLA-1 Notice to Lessee Concerning Mineral Leasing Act Section 2(a)(2)(A)
DL-3565 HQ-MLA-1 Notice to Lessee Concerning Mineral Leasing Act Section 2(a)(2)(A)

WY-2027-03-3167 Split Estate
Wyoming, Buffalo, Bureau of Land Management, Public Domain
T. 49 N., R. 75 W., 06 Meridian
Sec. 1 NESE;
Sec. 10 E2NW;
Sec. 11 W2.
Campbell County
440 Acres
12.5% Royalty Rate
Stipulations:
DL-3566 HQ-TES-1 Threatened and Endangered Species Act
DL-3567 HQ-CR-1 Cultural Resource Protection
DL-3568 HQ-MLA-1 Notice to Lessee Concerning Mineral Leasing Act Section 2(a)(2)(A)

WY-2027-03-1661 Split Estate
Wyoming, Casper Field Office, Bureau of Land Management, Public Domain
T. 35 N., R. 76 W., 06 Meridian
Sec. 1 1-4;
Sec. 1 S2NE, S2NW, S2;
Sec. 2 1;
Sec. 2 SENE;
Sec. 12 NW, N2SW, SESW, SE.
Converse County
1162.51 Acres
12.5% Royalty Rate
Stipulations:
DL-1068 WY SW_CSU_PHMA Greater Sage-Grouse Priority Habitat Management Areas (PHMAs) - Core Only
DL-1074 WY STD LEASE NOTICE NO. 3 Greater Sage-Grouse Habitat
DL-1075 WY STD LEASE NOTICE NO. 2 National Historic Trails
DL-1076 WY STD LEASE NOTICE NO. 1 Reasonable Measures to Minimize Adverse Impacts to Resources
DL-3566 HQ-TES-1 Threatened and Endangered Species Act
DL-3567 HQ-CR-1 Cultural Resource Protection
DL-3568 HQ-MLA-1 Notice to Lessee Concerning Mineral Leasing Act Section 2(a)(2)(A)
DL-1066 WY SW_NSO_PHMAL Greater Sage-Grouse leks. Within 0.6-mile radius of occupied leks inside Priority Habitat Management Areas
DL-1069 WY STD LEASE STIPULATION NO. 3 Multiple Mineral Development
DL-1071 WY STD LEASE STIPULATION NO. 1 Historic Properties
DL-1010 WY CFO_TLS_NR Nesting Raptors
DL-1063 WY SW_TLS_PHMAWCA Greater Sage-Grouse Winter Concentration Areas

DL-1064 WY SW_TLS_PHMAL Greater Sage-Grouse breeding, nesting, etc. Inside Priority Habitat Management Areas (Core only)

WY-2027-03-3205 Split Estate
Wyoming, Capser, Bureau of Land Management, Public Domain
T. 37 N., R. 76 W., 06 Meridian
Sec. 1 W2SW, SE;
Sec. 2 1-4;
Sec. 2 S2NE, S2NW, E2SW, SE;
Sec. 3 1-4;
Sec. 3 SWNE, S2NW, SW;
Sec. 10 NW, N2SW, SESW.
Converse County
1520.61 Acres
12.5% Royalty Rate
Stipulations:
DL-3566 HQ-TES-1 Threatened and Endangered Species Act
DL-3567 HQ-CR-1 Cultural Resource Protection
DL-3568 HQ-MLA-1 Notice to Lessee Concerning Mineral Leasing Act Section 2(a)(2)(A)
DL-3565 HQ-MLA-1 Notice to Lessee Concerning Mineral Leasing Act Section 2(a)(2)(A)

WY-2027-03-7841 Split Estate
Wyoming, Casper, Bureau of Land Management, Public Domain
T. 37 N., R. 76 W., 06 Meridian
Sec. 4 1-4;
Sec. 4 S2NE, S2NW, S2;
Sec. 9 ALL;
Sec. 21 ALL.
Converse County
1923.71 Acres
12.5% Royalty Rate
Stipulations:
DL-3566 HQ-TES-1 Threatened and Endangered Species Act
DL-3567 HQ-CR-1 Cultural Resource Protection
DL-3568 HQ-MLA-1 Notice to Lessee Concerning Mineral Leasing Act Section 2(a)(2)(A)
DL-3565 HQ-MLA-1 Notice to Lessee Concerning Mineral Leasing Act Section 2(a)(2)(A)

WY-2027-03-7856 Split Estate
Wyoming, Capser, Bureau of Land Management, Public Domain
T. 37 N., R. 76 W., 06 Meridian
Sec. 5 1-4;
Sec. 5 S2NE, S2NW, S2;
Sec. 8 ALL;
Sec. 17 W2.

Converse County
1605.63 Acres
12.5% Royalty Rate
Stipulations:
DL-3566 HQ-TES-1 Threatened and Endangered Species Act
DL-3567 HQ-CR-1 Cultural Resource Protection
DL-3568 HQ-MLA-1 Notice to Lessee Concerning Mineral Leasing Act Section 2(a)(2)(A)
DL-3565 HQ-MLA-1 Notice to Lessee Concerning Mineral Leasing Act Section 2(a)(2)(A)

WY-2027-03-3206 Split Estate
Wyoming, Casper, Bureau of Land Management, Public Domain
T. 37 N., R. 76 W., 06 Meridian
Sec. 6 3-7;
Sec. 6 SENW, E2SW, SE;
Sec. 7 1-4;
Sec. 7 E2NW, E2SW, SE;
Sec. 18 1-4;
Sec. 18 E2, E2NW, E2SW.
Converse County
1564.7 Acres
12.5% Royalty Rate
Stipulations:
DL-3566 HQ-TES-1 Threatened and Endangered Species Act
DL-3567 HQ-CR-1 Cultural Resource Protection
DL-3568 HQ-MLA-1 Notice to Lessee Concerning Mineral Leasing Act Section 2(a)(2)(A)
DL-3565 HQ-MLA-1 Notice to Lessee Concerning Mineral Leasing Act Section 2(a)(2)(A)

WY-2027-03-7850 Split Estate
Wyoming, Capser, Bureau of Land Management, Public Domain
T. 37 N., R. 76 W., 06 Meridian
Sec. 14 ALL;
Sec. 23 ALL;
Sec. 26 ALL;
Sec. 35 ALL.
Converse County
2560 Acres
12.5% Royalty Rate
Stipulations:
DL-3566 HQ-TES-1 Threatened and Endangered Species Act
DL-3567 HQ-CR-1 Cultural Resource Protection
DL-3568 HQ-MLA-1 Notice to Lessee Concerning Mineral Leasing Act Section 2(a)(2)(A)
DL-3565 HQ-MLA-1 Notice to Lessee Concerning Mineral Leasing Act Section 2(a)(2)(A)

WY-2027-03-7861 Split Estate
Wyoming, Capser, Bureau of Land Management, Public Domain
T. 37 N., R. 76 W., 06 Meridian
Sec. 19 1-4;
Sec. 19 E2, E2NW, E2SW;
Sec. 20 ALL;
Sec. 29 ALL;
Sec. 30 1-4;
Sec. 30 E2, E2NW, E2SW.
Converse County
2551.32 Acres
12.5% Royalty Rate
Stipulations:
DL-3566 HQ-TES-1 Threatened and Endangered Species Act
DL-3567 HQ-CR-1 Cultural Resource Protection
DL-3568 HQ-MLA-1 Notice to Lessee Concerning Mineral Leasing Act Section 2(a)(2)(A)
DL-3565 HQ-MLA-1 Notice to Lessee Concerning Mineral Leasing Act Section 2(a)(2)(A)

WY-2027-03-7845 Split Estate
Wyoming, Capser, Bureau of Land Management, Public Domain
T. 37 N., R. 76 W., 06 Meridian
Sec. 22 ALL;
Sec. 25 ALL;
Sec. 27 ALL;
Sec. 33 NE;
Sec. 34 N2.
Converse County
2400 Acres
12.5% Royalty Rate
Stipulations:
DL-3566 HQ-TES-1 Threatened and Endangered Species Act
DL-3567 HQ-CR-1 Cultural Resource Protection
DL-3568 HQ-MLA-1 Notice to Lessee Concerning Mineral Leasing Act Section 2(a)(2)(A)
DL-3565 HQ-MLA-1 Notice to Lessee Concerning Mineral Leasing Act Section 2(a)(2)(A)

WY-2027-03-7840 Split Estate
Wyoming, Caspser, Bureau of Land Management, Public Domain
T. 37 N., R. 76 W., 06 Meridian
Sec. 28 ALL.
Converse County
640 Acres
12.5% Royalty Rate
Stipulations:
DL-3566 HQ-TES-1 Threatened and Endangered Species Act
DL-3567 HQ-CR-1 Cultural Resource Protection

DL-3568 HQ-MLA-1 Notice to Lessee Concerning Mineral Leasing Act Section 2(a)(2)(A)
DL-3565 HQ-MLA-1 Notice to Lessee Concerning Mineral Leasing Act Section 2(a)(2)(A)

WY-2027-03-7838 Split Estate
Wyoming, Capser, Bureau of Land Management, Public Domain
T. 38 N., R. 76 W., 06 Meridian
Sec. 27 ALL;
Sec. 34 NW.
Converse County
800 Acres
12.5% Royalty Rate
Stipulations:
DL-3566 HQ-TES-1 Threatened and Endangered Species Act
DL-3567 HQ-CR-1 Cultural Resource Protection
DL-3568 HQ-MLA-1 Notice to Lessee Concerning Mineral Leasing Act Section 2(a)(2)(A)
DL-3565 HQ-MLA-1 Notice to Lessee Concerning Mineral Leasing Act Section 2(a)(2)(A)

WY-2027-03-3180 Split Estate
Wyoming, Buffalo, Bureau of Land Management, Public Domain
T. 44 N., R. 76 W., 06 Meridian
Sec. 13 SEE EXPANDED DESCRIPTION;
Sec. 13 1;
Sec. 13 N2NW, SWNW.
Campbell County
165.24 Acres
12.5% Royalty Rate
Stipulations:
DL-3566 HQ-TES-1 Threatened and Endangered Species Act
DL-3567 HQ-CR-1 Cultural Resource Protection
DL-3568 HQ-MLA-1 Notice to Lessee Concerning Mineral Leasing Act Section 2(a)(2)(A)

WY-2027-03-1654 Split Estate
Wyoming, Casper Field Office, Bureau of Land Management, Public Domain
T. 36 N., R. 77 W., 06 Meridian
Sec. 23 S2NE, SENW, NWSE;
Sec. 25 NWSE, S2SE;
Sec. 26 E2, E2NW, E2SW;
Sec. 35 N2NE, NW, E2SE.
Converse County
1080 Acres
12.5% Royalty Rate
Stipulations:
DL-0695 WY CFO_CSU_BTQTRM Bozeman Trail Cultural and Scenic Values
DL-0914 WY CFO_CSU_BT3 Bozeman Trail Cultural and Scenic Values

DL-1068 WY SW_CSU_PHMA Greater Sage-Grouse Priority Habitat Management Areas (PHMAs) - Core Only
DL-1074 WY STD LEASE NOTICE NO. 3 Greater Sage-Grouse Habitat
DL-1075 WY STD LEASE NOTICE NO. 2 National Historic Trails
DL-1076 WY STD LEASE NOTICE NO. 1 Reasonable Measures to Minimize Adverse Impacts to Resources
DL-3566 HQ-TES-1 Threatened and Endangered Species Act
DL-3567 HQ-CR-1 Cultural Resource Protection
DL-3568 HQ-MLA-1 Notice to Lessee Concerning Mineral Leasing Act Section 2(a)(2)(A)
DL-1066 WY SW_NSO_PHMAL Greater Sage-Grouse leks. Within 0.6-mile radius of occupied leks inside Priority Habitat Management Areas
DL-1069 WY STD LEASE STIPULATION NO. 3 Multiple Mineral Development
DL-1071 WY STD LEASE STIPULATION NO. 1 Historic Properties
DL-1063 WY SW_TLS_PHMAWCA Greater Sage-Grouse Winter Concentration Areas
DL-1064 WY SW_TLS_PHMAL Greater Sage-Grouse breeding, nesting, etc. Inside Priority Habitat Management Areas (Core only)

WY-2027-03-3163
Wyoming, Buffalo, Bureau of Land Management, Public Domain
T. 48 N., R. 77 W., 06 Meridian
Sec. 2 11-14, 19, 20.
Johnson County
240.96 Acres
12.5% Royalty Rate
Stipulations:
DL-3566 HQ-TES-1 Threatened and Endangered Species Act
DL-3567 HQ-CR-1 Cultural Resource Protection
DL-3568 HQ-MLA-1 Notice to Lessee Concerning Mineral Leasing Act Section 2(a)(2)(A)

WY-2027-03-7806 Split Estate
Wyoming, Buffalo Field Office, Bureau of Land Management, Public Domain
T. 44 N., R. 78 W., 06 Meridian
Sec. 2 5-20;
Sec. 3 5-18, 20;
Sec. 3 SWSE;
Sec. 4 5, 6, 10-14, 16-19;
Sec. 5 5-10;
Sec. 8 9.
Johnson County
1966.47 Acres
12.5% Royalty Rate
Stipulations:
DL-3566 HQ-TES-1 Threatened and Endangered Species Act
DL-3567 HQ-CR-1 Cultural Resource Protection

DL-3568 HQ-MLA-1 Notice to Lessee Concerning Mineral Leasing Act Section 2(a)(2)(A)
DL-3565 HQ-MLA-1 Notice to Lessee Concerning Mineral Leasing Act Section 2(a)(2)(A)

WY-2027-03-3215 Split Estate
Wyoming, Buffalo, Bureau of Land Management, Public Domain
T. 44 N., R. 78 W., 06 Meridian
Sec. 14 1-4, 6-15;
Sec. 15 1-11;
Sec. 17 14, 15, 20-23, 25, 27;
Sec. 18 9, 10, 15-18.
Johnson County
1572.98 Acres
12.5% Royalty Rate
Stipulations:
DL-3566 HQ-TES-1 Threatened and Endangered Species Act
DL-3567 HQ-CR-1 Cultural Resource Protection
DL-3568 HQ-MLA-1 Notice to Lessee Concerning Mineral Leasing Act Section 2(a)(2)(A)
DL-3565 HQ-MLA-1 Notice to Lessee Concerning Mineral Leasing Act Section 2(a)(2)(A)

WY-2027-03-3197 Split Estate
Wyoming, Buffalo, Bureau of Land Management, Public Domain
T. 44 N., R. 78 W., 06 Meridian
Sec. 19 5-12, 15, 16;
Sec. 20 1-4;
Sec. 30 7;
Sec. 33 8-11.
Johnson County
755.09 Acres
12.5% Royalty Rate
Stipulations:
DL-3566 HQ-TES-1 Threatened and Endangered Species Act
DL-3567 HQ-CR-1 Cultural Resource Protection
DL-3568 HQ-MLA-1 Notice to Lessee Concerning Mineral Leasing Act Section 2(a)(2)(A)
DL-3565 HQ-MLA-1 Notice to Lessee Concerning Mineral Leasing Act Section 2(a)(2)(A)

WY-2027-03-1819 Split Estate
Wyoming, Buffalo Field Office, Bureau of Land Management, Public Domain
T. 45 N., R. 78 W., 06 Meridian
Sec. 3 1-4;
Sec. 3 S2NE, S2NW, SWSW, N2SE, SESE;
Sec. 4 1, 2;
Sec. 4 S2NE, SW, NWSE;
Sec. 5 1-4;
Sec. 5 S2NE, SENW, S2;

Sec. 6 3-7;
Sec. 6 SENW, E2SW;
Sec. 7 NENE, S2NE, SE.
Johnson County
2042.62 Acres
12.5% Royalty Rate
Stipulations:
DL-1038 WY BFO_CSU_SSWLH4007 Wildlife Habitat for Special Status Species
DL-1040 WY BFO_CSU_SSWLA4034 Amphibian Species Breeding, Sheltering, and Hibernation Habitat
DL-1046 WY BFO_CSU_RN4028 Raptor Nests (Non-Special Status Species)
DL-1050 WY BFO_CSU_H20500F1014 Surface Waters and Associated Riparian Habitats - 500 feet of springs, reservoirs, etc.
DL-1051 WY BFO_CSU_H5006 Historic Properties Setting
DL-1053 WY BFO_CSU_GSGPHMACORE4024 Greater Sage-Grouse Priority Habitat Management Areas (Core Only) - Habitat Fragmentation and Loss
DL-1054 WY BFO_CSU_GSGPHR4024 Greater Sage-Grouse Habitat Restoration
DL-1074 WY STD LEASE NOTICE NO. 3 Greater Sage-Grouse Habitat
DL-1075 WY STD LEASE NOTICE NO. 2 National Historic Trails
DL-1076 WY STD LEASE NOTICE NO. 1 Reasonable Measures to Minimize Adverse Impacts to Resources
DL-1143 WY STD NOTICE TO LESSEE Attachment to Each Lease. Mineral Leasing Act requirements with respect to coal leasing
DL-3566 HQ-TES-1 Threatened and Endangered Species Act
DL-3567 HQ-CR-1 Cultural Resource Protection
DL-3568 HQ-MLA-1 Notice to Lessee Concerning Mineral Leasing Act Section 2(a)(2)(A)
DL-1023 WY BFO_NSO_SSRN4032 Raptor Nest (Special Status Species)
DL-1069 WY STD LEASE STIPULATION NO. 3 Multiple Mineral Development
DL-1013 WY BFO_TLS_SSRN4031 Raptor Nests (Special Status Species)
DL-1015 WY BFO_TLS_PHMACORE4024 Greater Sage-Grouse Breeding, Nesting and Early Brood-Rearing Habitats inside PHMA (Core only)
DL-1017 WY BFO_TLS_NSSRN4030 Raptor Nests (Non-Special Status Species)

WY-2027-03-7290 Split Estate
Wyoming, Buffalo Field Office, Bureau of Land Management, Public Domain
T. 45 N., R. 78 W., 06 Meridian
Sec. 8 ALL;
Sec. 9 ALL;
Sec. 10 W2NW, W2SW, SESW;
Sec. 11 N2NW;
Sec. 15 S2NE, W2, SE.
Johnson County
2120 Acres
12.5% Royalty Rate
Stipulations:

DL-1038 WY BFO_CSU_SSWLH4007 Wildlife Habitat for Special Status Species
DL-1039 WY BFO_CSU_SSWLB4034 Bat Species Breeding, Nursery, Roosting, and Hibernation Habitat
DL-1040 WY BFO_CSU_SSWLA4034 Amphibian Species Breeding, Sheltering, and Hibernation Habitat
DL-1044 WY BFO_CSU_SLOPES25to501006 Slopes Greater than 25% and Less than 50%
DL-1046 WY BFO_CSU_RN4028 Raptor Nests (Non-Special Status Species)
DL-1049 WY BFO_CSU_PD4009 Prairie Dog Colonies
DL-1051 WY BFO_CSU_H5006 Historic Properties Setting
DL-1053 WY BFO_CSU_GSGPHMACORE4024 Greater Sage-Grouse Priority Habitat Management Areas (Core Only) - Habitat Fragmentation and Loss
DL-1054 WY BFO_CSU_GSGPHR4024 Greater Sage-Grouse Habitat Restoration
DL-1062 WY BFO_CSU_BEGE4028 Bald and Golden Eagle Winter Roosting Habitat
DL-1074 WY STD LEASE NOTICE NO. 3 Greater Sage-Grouse Habitat
DL-1075 WY STD LEASE NOTICE NO. 2 National Historic Trails
DL-1076 WY STD LEASE NOTICE NO. 1 Reasonable Measures to Minimize Adverse Impacts to Resources
DL-1143 WY STD NOTICE TO LESSEE Attachment to Each Lease. Mineral Leasing Act requirements with respect to coal leasing
DL-3566 HQ-TES-1 Threatened and Endangered Species Act
DL-3567 HQ-CR-1 Cultural Resource Protection
DL-3568 HQ-MLA-1 Notice to Lessee Concerning Mineral Leasing Act Section 2(a)(2)(A)
DL-1023 WY BFO_NSO_SSRN4032 Raptor Nest (Special Status Species)
DL-1032 WY BFO_NSO_BEGE4028 Bald or Golden Eagle Winter Roosts
DL-1069 WY STD LEASE STIPULATION NO. 3 Multiple Mineral Development
DL-1013 WY BFO_TLS_SSRN4031 Raptor Nests (Special Status Species)
DL-1015 WY BFO_TLS_PHMACORE4024 Greater Sage-Grouse Breeding, Nesting and Early Brood-Rearing Habitats inside PHMA (Core only)
DL-1017 WY BFO_TLS_NSSRN4030 Raptor Nests (Non-Special Status Species)
DL-1018 WY BFO_TLS_EWR4028 Eagle Winter Roosts

WY-2027-03-7293 Split Estate
Wyoming, Buffalo Field Office, Bureau of Land Management, Public Domain
T. 45 N., R. 78 W., 06 Meridian
Sec. 17 N2;
Sec. 18 N2NE;
Sec. 19 1-4;
Sec. 19 E2, E2NW, E2SW;
Sec. 21 E2;
Sec. 22 SWNW, S2SW, SWSE;
Sec. 23 SESE.
Johnson County
1560.08 Acres
12.5% Royalty Rate
Stipulations:

DL-1038 WY BFO_CSU_SSWLH4007 Wildlife Habitat for Special Status Species
DL-1039 WY BFO_CSU_SSWLB4034 Bat Species Breeding, Nursery, Roosting, and Hibernation Habitat
DL-1040 WY BFO_CSU_SSWLA4034 Amphibian Species Breeding, Sheltering, and Hibernation Habitat
DL-1044 WY BFO_CSU_SLOPES25to501006 Slopes Greater than 25% and Less than 50%
DL-1045 WY BFO_CSU_SE1004 Severe Erosion Hazard
DL-1046 WY BFO_CSU_RN4028 Raptor Nests (Non-Special Status Species)
DL-1047 WY BFO_CSU_R500F4009 Riparian Systems, Wetlands and Aquatic Habitats - 500 feet
DL-1049 WY BFO_CSU_PD4009 Prairie Dog Colonies
DL-1051 WY BFO_CSU_H5006 Historic Properties Setting
DL-1053 WY BFO_CSU_GSGPHMACORE4024 Greater Sage-Grouse Priority Habitat Management Areas (Core Only) - Habitat Fragmentation and Loss
DL-1054 WY BFO_CSU_GSGPHR4024 Greater Sage-Grouse Habitat Restoration
DL-1055 WY BFO_CSU_FQM4013 Fish Populations and Habitat
DL-1062 WY BFO_CSU_BEGE4028 Bald and Golden Eagle Winter Roosting Habitat
DL-1074 WY STD LEASE NOTICE NO. 3 Greater Sage-Grouse Habitat
DL-1075 WY STD LEASE NOTICE NO. 2 National Historic Trails
DL-1076 WY STD LEASE NOTICE NO. 1 Reasonable Measures to Minimize Adverse Impacts to Resources
DL-1143 WY STD NOTICE TO LESSEE Attachment to Each Lease. Mineral Leasing Act requirements with respect to coal leasing
DL-3566 HQ-TES-1 Threatened and Endangered Species Act
DL-3567 HQ-CR-1 Cultural Resource Protection
DL-3568 HQ-MLA-1 Notice to Lessee Concerning Mineral Leasing Act Section 2(a)(2)(A)
DL-1023 WY BFO_NSO_SSRN4032 Raptor Nest (Special Status Species)
DL-1031 WY BFO_NSO_BEN4026 Bald Eagle Nests
DL-1032 WY BFO_NSO_BEGE4028 Bald or Golden Eagle Winter Roosts
DL-1066 WY SW_NSO_PHMAL Greater Sage-Grouse leks. Within 0.6-mile radius of occupied leks inside Priority Habitat Management Areas
DL-1069 WY STD LEASE STIPULATION NO. 3 Multiple Mineral Development
DL-1013 WY BFO_TLS_SSRN4031 Raptor Nests (Special Status Species)
DL-1015 WY BFO_TLS_PHMACORE4024 Greater Sage-Grouse Breeding, Nesting and Early Brood-Rearing Habitats inside PHMA (Core only)
DL-1017 WY BFO_TLS_NSSRN4030 Raptor Nests (Non-Special Status Species)
DL-1018 WY BFO_TLS_EWR4028 Eagle Winter Roosts
DL-1021 WY BFO_TLS_BEN4026 Bald Eagle Nests

WY-2027-03-3170 Split Estate
Wyoming, Buffalo, Bureau of Land Management, Public Domain
T. 45 N., R. 78 W., 06 Meridian
Sec. 26 E2, SESW;
Sec. 27 W2NW;
Sec. 28 N2NE, SENE, NW, N2SW, SWSW, NWSE;

Sec. 35 E2, NENW, S2NW, SW.
Johnson County
1480 Acres
12.5% Royalty Rate
Stipulations:
DL-3566 HQ-TES-1 Threatened and Endangered Species Act
DL-3567 HQ-CR-1 Cultural Resource Protection
DL-3568 HQ-MLA-1 Notice to Lessee Concerning Mineral Leasing Act Section 2(a)(2)(A)

WY-2027-03-7292 Split Estate
Wyoming, Buffalo Field Office, Bureau of Land Management, Public Domain
T. 45 N., R. 78 W., 06 Meridian
Sec. 29 ALL;
Sec. 30 1-4;
Sec. 30 E2, E2NW, E2SW;
Sec. 31 1-4;
Sec. 31 E2NW, E2SW, SE;
Sec. 32 S2SW, S2SE;
Sec. 33 W2NW, W2SW, S2SE.
Johnson County
2162.52 Acres
12.5% Royalty Rate
Stipulations:
DL-1038 WY BFO_CSU_SSWLH4007 Wildlife Habitat for Special Status Species
DL-1040 WY BFO_CSU_SSWLA4034 Amphibian Species Breeding, Sheltering, and Hibernation Habitat
DL-1046 WY BFO_CSU_RN4028 Raptor Nests (Non-Special Status Species)
DL-1050 WY BFO_CSU_H20500F1014 Surface Waters and Associated Riparian Habitats - 500 feet of springs, reservoirs, etc.
DL-1051 WY BFO_CSU_H5006 Historic Properties Setting
DL-1053 WY BFO_CSU_GSGPHMACORE4024 Greater Sage-Grouse Priority Habitat Management Areas (Core Only) - Habitat Fragmentation and Loss
DL-1054 WY BFO_CSU_GSGPHR4024 Greater Sage-Grouse Habitat Restoration
DL-1062 WY BFO_CSU_BEGE4028 Bald and Golden Eagle Winter Roosting Habitat
DL-1074 WY STD LEASE NOTICE NO. 3 Greater Sage-Grouse Habitat
DL-1075 WY STD LEASE NOTICE NO. 2 National Historic Trails
DL-1076 WY STD LEASE NOTICE NO. 1 Reasonable Measures to Minimize Adverse Impacts to Resources
DL-1143 WY STD NOTICE TO LESSEE Attachment to Each Lease. Mineral Leasing Act requirements with respect to coal leasing
DL-3566 HQ-TES-1 Threatened and Endangered Species Act
DL-3567 HQ-CR-1 Cultural Resource Protection
DL-3568 HQ-MLA-1 Notice to Lessee Concerning Mineral Leasing Act Section 2(a)(2)(A)
DL-1023 WY BFO_NSO_SSRN4032 Raptor Nest (Special Status Species)
DL-1029 WY BFO_NSO_H5006 Historic Properties

DL-1066 WY SW_NSO_PHMAL Greater Sage-Grouse leks. Within 0.6-mile radius of occupied leks inside Priority Habitat Management Areas
DL-1069 WY STD LEASE STIPULATION NO. 3 Multiple Mineral Development
DL-1013 WY BFO_TLS_SSRN4031 Raptor Nests (Special Status Species)
DL-1015 WY BFO_TLS_PHMACORE4024 Greater Sage-Grouse Breeding, Nesting and Early Brood-Rearing Habitats inside PHMA (Core only)
DL-1017 WY BFO_TLS_NSSRN4030 Raptor Nests (Non-Special Status Species)
DL-1018 WY BFO_TLS_EWR4028 Eagle Winter Roosts

WY-2027-03-3164
Wyoming, Buffalo, Bureau of Land Management, Public Domain
T. 46 N., R. 78 W., 06 Meridian
Sec. 7 5, 6, 11-15, 18-20.
Johnson County
405.05 Acres
12.5% Royalty Rate
Stipulations:
DL-3566 HQ-TES-1 Threatened and Endangered Species Act
DL-3567 HQ-CR-1 Cultural Resource Protection
DL-3568 HQ-MLA-1 Notice to Lessee Concerning Mineral Leasing Act Section 2(a)(2)(A)

WY-2027-03-3178 Split Estate
Wyoming, Buffalo, Bureau of Land Management, Public Domain
T. 46 N., R. 78 W., 06 Meridian
Sec. 18 5-20;
Sec. 19 7, 9, 10, 15-18;
Sec. 20 3-6, 11-14;
Sec. 30 7-11, 13, 14, 19, 20;
Sec. 31 7-10, 15-18.
Johnson County
1930.22 Acres
12.5% Royalty Rate
Stipulations:
DL-3566 HQ-TES-1 Threatened and Endangered Species Act
DL-3567 HQ-CR-1 Cultural Resource Protection
DL-3568 HQ-MLA-1 Notice to Lessee Concerning Mineral Leasing Act Section 2(a)(2)(A)

WY-2027-03-1601 Split Estate
Wyoming, Buffalo Field Office, Bureau of Land Management, Public Domain
T. 47 N., R. 79 W., 06 Meridian
Sec. 6 9-14,17,22;
Sec. 27 6,12,13;
Sec. 32 3-6,11-14.
Johnson County

756.98 Acres
12.5% Royalty Rate
Stipulations:
DL-1037 WY BFO_CSU_SSWLR4034 Reptile Species Breeding, Basking, Sheltering, and Hibernation Habitat
DL-1039 WY BFO_CSU_SSWLB4034 Bat Species Breeding, Nursery, Roosting, and Hibernation Habitat
DL-1040 WY BFO_CSU_SSWLA4034 Amphibian Species Breeding, Sheltering, and Hibernation Habitat
DL-1043 WY BFO_CSU_SLR1010 Limited Reclamation Potential Areas
DL-1045 WY BFO_CSU_SE1004 Severe Erosion Hazard
DL-1046 WY BFO_CSU_RN4028 Raptor Nests (Non-Special Status Species)
DL-1050 WY BFO_CSU_H20500F1014 Surface Waters and Associated Riparian Habitats - 500 feet of springs, reservoirs, etc.
DL-1051 WY BFO_CSU_H5006 Historic Properties Setting
DL-1068 WY SW_CSU_PHMA Greater Sage-Grouse Priority Habitat Management Areas (PHMAs) - Core Only
DL-1074 WY STD LEASE NOTICE NO. 3 Greater Sage-Grouse Habitat
DL-1075 WY STD LEASE NOTICE NO. 2 National Historic Trails
DL-1076 WY STD LEASE NOTICE NO. 1 Reasonable Measures to Minimize Adverse Impacts to Resources
DL-3566 HQ-TES-1 Threatened and Endangered Species Act
DL-3567 HQ-CR-1 Cultural Resource Protection
DL-3568 HQ-MLA-1 Notice to Lessee Concerning Mineral Leasing Act Section 2(a)(2)(A)
DL-1066 WY SW_NSO_PHMAL Greater Sage-Grouse leks. Within 0.6-mile radius of occupied leks inside Priority Habitat Management Areas
DL-1069 WY STD LEASE STIPULATION NO. 3 Multiple Mineral Development
DL-1017 WY BFO_TLS_NSSRN4030 Raptor Nests (Non-Special Status Species)
DL-1063 WY SW_TLS_PHMAWCA Greater Sage-Grouse Winter Concentration Areas
DL-1064 WY SW_TLS_PHMAL Greater Sage-Grouse breeding, nesting, etc. Inside Priority Habitat Management Areas (Core only)

WY-2027-03-1542 Split Estate
Wyoming, Buffalo Field Office, Bureau of Land Management, Public Domain
T. 49 N., R. 79 W., 06 Meridian
Sec. 29 1-16;
Sec. 33 1-16;
Sec. 34 3-6,11-14.
Johnson County
1591.18 Acres
12.5% Royalty Rate
Stipulations:
DL-1038 WY BFO_CSU_SSWLH4007 Wildlife Habitat for Special Status Species
DL-1040 WY BFO_CSU_SSWLA4034 Amphibian Species Breeding, Sheltering, and Hibernation Habitat

DL-1044 WY BFO_CSU_SLOPES25to501006 Slopes Greater than 25% and Less than 50%
DL-1046 WY BFO_CSU_RN4028 Raptor Nests (Non-Special Status Species)
DL-1047 WY BFO_CSU_R500F4009 Riparian Systems, Wetlands and Aquatic Habitats - 500 feet
DL-1050 WY BFO_CSU_H20500F1014 Surface Waters and Associated Riparian Habitats - 500 feet of springs, reservoirs, etc.
DL-1054 WY BFO_CSU_GSGPHR4024 Greater Sage-Grouse Habitat Restoration
DL-1068 WY SW_CSU_PHMA Greater Sage-Grouse Priority Habitat Management Areas (PHMAs) - Core Only
DL-0912 WY BFO_LN_UW Unplugged Wellbore(s) and/or other Facilities
DL-1074 WY STD LEASE NOTICE NO. 3 Greater Sage-Grouse Habitat
DL-1075 WY STD LEASE NOTICE NO. 2 National Historic Trails
DL-1076 WY STD LEASE NOTICE NO. 1 Reasonable Measures to Minimize Adverse Impacts to Resources
DL-1143 WY STD NOTICE TO LESSEE Attachment to Each Lease. Mineral Leasing Act requirements with respect to coal leasing
DL-3566 HQ-TES-1 Threatened and Endangered Species Act
DL-3567 HQ-CR-1 Cultural Resource Protection
DL-3568 HQ-MLA-1 Notice to Lessee Concerning Mineral Leasing Act Section 2(a)(2)(A)
DL-1066 WY SW_NSO_PHMAL Greater Sage-Grouse leks. Within 0.6-mile radius of occupied leks inside Priority Habitat Management Areas
DL-1069 WY STD LEASE STIPULATION NO. 3 Multiple Mineral Development
DL-1015 WY BFO_TLS_PHMACORE4024 Greater Sage-Grouse Breeding, Nesting and Early Brood-Rearing Habitats inside PHMA (Core only)
DL-1017 WY BFO_TLS_NSSRN4030 Raptor Nests (Non-Special Status Species)
DL-1063 WY SW_TLS_PHMAWCA Greater Sage-Grouse Winter Concentration Areas
DL-1065 WY SW_TLS_GHMAL Greater Sage-Grouse breeding, nesting, etc. Within 2 miles of an occupied lek outside Priority Habitat Management Areas

WY-2027-03-1464 Split Estate
Wyoming, Buffalo Field Office, Bureau of Land Management, Public Domain
T. 50 N., R. 79 W., 06 Meridian
Sec. 18 1-4;
Sec. 18 SENW, NESW;
Sec. 19 SESE.
Johnson County
264.2 Acres
12.5% Royalty Rate
Stipulations:
DL-1038 WY BFO_CSU_SSWLH4007 Wildlife Habitat for Special Status Species
DL-1040 WY BFO_CSU_SSWLA4034 Amphibian Species Breeding, Sheltering, and Hibernation Habitat
DL-1044 WY BFO_CSU_SLOPES25to501006 Slopes Greater than 25% and Less than 50%
DL-1046 WY BFO_CSU_RN4028 Raptor Nests (Non-Special Status Species)
DL-1047 WY BFO_CSU_R500F4009 Riparian Systems, Wetlands and Aquatic Habitats -

500 feet
DL-1049 WY BFO_CSU_PD4009 Prairie Dog Colonies
DL-1050 WY BFO_CSU_H20500F1014 Surface Waters and Associated Riparian Habitats - 500 feet of springs, reservoirs, etc.
DL-1054 WY BFO_CSU_GSGPHR4024 Greater Sage-Grouse Habitat Restoration
DL-1055 WY BFO_CSU_FQM4013 Fish Populations and Habitat
DL-1062 WY BFO_CSU_BEGE4028 Bald and Golden Eagle Winter Roosting Habitat
DL-1068 WY SW_CSU_PHMA Greater Sage-Grouse Priority Habitat Management Areas (PHMAs) - Core Only
DL-1074 WY STD LEASE NOTICE NO. 3 Greater Sage-Grouse Habitat
DL-1075 WY STD LEASE NOTICE NO. 2 National Historic Trails
DL-1076 WY STD LEASE NOTICE NO. 1 Reasonable Measures to Minimize Adverse Impacts to Resources
DL-1143 WY STD NOTICE TO LESSEE Attachment to Each Lease. Mineral Leasing Act requirements with respect to coal leasing
DL-3566 HQ-TES-1 Threatened and Endangered Species Act
DL-3567 HQ-CR-1 Cultural Resource Protection
DL-3568 HQ-MLA-1 Notice to Lessee Concerning Mineral Leasing Act Section 2(a)(2)(A)
DL-1032 WY BFO_NSO_BEGE4028 Bald or Golden Eagle Winter Roosts
DL-1066 WY SW_NSO_PHMAL Greater Sage-Grouse leks. Within 0.6-mile radius of occupied leks inside Priority Habitat Management Areas
DL-1069 WY STD LEASE STIPULATION NO. 3 Multiple Mineral Development
DL-1015 WY BFO_TLS_PHMACORE4024 Greater Sage-Grouse Breeding, Nesting and Early Brood-Rearing Habitats inside PHMA (Core only)
DL-1017 WY BFO_TLS_NSSRN4030 Raptor Nests (Non-Special Status Species)
DL-1018 WY BFO_TLS_EWR4028 Eagle Winter Roosts
DL-1063 WY SW_TLS_PHMAWCA Greater Sage-Grouse Winter Concentration Areas
DL-1065 WY SW_TLS_GHMAL Greater Sage-Grouse breeding, nesting, etc. Within 2 miles of an occupied lek outside Priority Habitat Management Areas

WY-2027-03-1511 Split Estate
Wyoming, Casper Field Office, Bureau of Land Management, Public Domain
T. 39 N., R. 80 W., 06 Meridian
Sec. 31 3, 4;
Sec. 31 E2, E2NW, E2SW.
Natrona County
572.56 Acres
12.5% Royalty Rate
Stipulations:
DL-1068 WY SW_CSU_PHMA Greater Sage-Grouse Priority Habitat Management Areas (PHMAs) - Core Only
DL-1074 WY STD LEASE NOTICE NO. 3 Greater Sage-Grouse Habitat
DL-1075 WY STD LEASE NOTICE NO. 2 National Historic Trails
DL-1076 WY STD LEASE NOTICE NO. 1 Reasonable Measures to Minimize Adverse Impacts to Resources

DL-1143 WY STD NOTICE TO LESSEE Attachment to Each Lease. Mineral Leasing Act requirements with respect to coal leasing
DL-3566 HQ-TES-1 Threatened and Endangered Species Act
DL-3567 HQ-CR-1 Cultural Resource Protection
DL-3568 HQ-MLA-1 Notice to Lessee Concerning Mineral Leasing Act Section 2(a)(2)(A)
DL-1069 WY STD LEASE STIPULATION NO. 3 Multiple Mineral Development
DL-1063 WY SW_TLS_PHMAWCA Greater Sage-Grouse Winter Concentration Areas
DL-1064 WY SW_TLS_PHMAL Greater Sage-Grouse breeding, nesting, etc. Inside Priority Habitat Management Areas (Core only)

WY-2027-03-1465 Split Estate
Wyoming, Buffalo Field Office, Bureau of Land Management, Public Domain
T. 43 N., R. 80 W., 06 Meridian
Sec. 7 1-3;
Sec. 7 W2NE, NWSE, SESE;
Sec. 8 S2SW, S2SE;
Sec. 10 N2, SW;
Sec. 11 NE, NENW, E2SW, W2SE;
Sec. 13 N2NE, N2NW, SWNW;
Sec. 14 E2NE, SWNE, E2NW;
Sec. 17 N2, N2SE;
Sec. 18 NENE.
Johnson County
2127.39 Acres
12.5% Royalty Rate
Stipulations:
DL-1034 WY BFO_CSU_VRMII5005 Visual Resource Management Class II Areas
DL-1038 WY BFO_CSU_SSWLH4007 Wildlife Habitat for Special Status Species
DL-1039 WY BFO_CSU_SSWLB4034 Bat Species Breeding, Nursery, Roosting, and Hibernation Habitat
DL-1040 WY BFO_CSU_SSWLA4034 Amphibian Species Breeding, Sheltering, and Hibernation Habitat
DL-1044 WY BFO_CSU_SLOPES25to501006 Slopes Greater than 25% and Less than 50%
DL-1045 WY BFO_CSU_SE1004 Severe Erosion Hazard
DL-1046 WY BFO_CSU_RN4028 Raptor Nests (Non-Special Status Species)
DL-1051 WY BFO_CSU_H5006 Historic Properties Setting
DL-1054 WY BFO_CSU_GSGPHR4024 Greater Sage-Grouse Habitat Restoration
DL-1055 WY BFO_CSU_FQM4013 Fish Populations and Habitat
DL-1062 WY BFO_CSU_BEGE4028 Bald and Golden Eagle Winter Roosting Habitat
DL-1068 WY SW_CSU_PHMA Greater Sage-Grouse Priority Habitat Management Areas (PHMAs) - Core Only
DL-1074 WY STD LEASE NOTICE NO. 3 Greater Sage-Grouse Habitat
DL-1075 WY STD LEASE NOTICE NO. 2 National Historic Trails
DL-1076 WY STD LEASE NOTICE NO. 1 Reasonable Measures to Minimize Adverse Impacts to Resources

DL-1143 WY STD NOTICE TO LESSEE Attachment to Each Lease. Mineral Leasing Act requirements with respect to coal leasing
DL-3566 HQ-TES-1 Threatened and Endangered Species Act
DL-3567 HQ-CR-1 Cultural Resource Protection
DL-3568 HQ-MLA-1 Notice to Lessee Concerning Mineral Leasing Act Section 2(a)(2)(A)
DL-1026 WY BFO_NSO_Slopes501006 Slopes Greater than 50%
DL-1029 WY BFO_NSO_H5006 Historic Properties
DL-1032 WY BFO_NSO_BEGE4028 Bald or Golden Eagle Winter Roosts
DL-1069 WY STD LEASE STIPULATION NO. 3 Multiple Mineral Development
DL-1015 WY BFO_TLS_PHMACORE4024 Greater Sage-Grouse Breeding, Nesting and Early Brood-Rearing Habitats inside PHMA (Core only)
DL-1017 WY BFO_TLS_NSSRN4030 Raptor Nests (Non-Special Status Species)
DL-1018 WY BFO_TLS_EWR4028 Eagle Winter Roosts
DL-1063 WY SW_TLS_PHMAWCA Greater Sage-Grouse Winter Concentration Areas

WY-2027-03-7810 Split Estate
Wyoming, Buffalo, Bureau of Land Management, Public Domain
T. 43 N., R. 80 W., 06 Meridian
Sec. 7 E2NE, NESE;
Sec. 8 N2, N2SW, N2SE;
Sec. 11 E2SE;
Sec. 14 NWNE;
Sec. 17 SWSE;
Sec. 18 1, 2;
Sec. 18 SESE.
Johnson County
884.86 Acres
12.5% Royalty Rate
Stipulations:
DL-1034 WY BFO_CSU_VRMII5005 Visual Resource Management Class II Areas
DL-1038 WY BFO_CSU_SSWLH4007 Wildlife Habitat for Special Status Species
DL-1039 WY BFO_CSU_SSWLB4034 Bat Species Breeding, Nursery, Roosting, and Hibernation Habitat
DL-1040 WY BFO_CSU_SSWLA4034 Amphibian Species Breeding, Sheltering, and Hibernation Habitat
DL-1044 WY BFO_CSU_SLOPES25to501006 Slopes Greater than 25% and Less than 50%
DL-1045 WY BFO_CSU_SE1004 Severe Erosion Hazard
DL-1046 WY BFO_CSU_RN4028 Raptor Nests (Non-Special Status Species)
DL-1051 WY BFO_CSU_H5006 Historic Properties Setting
DL-1054 WY BFO_CSU_GSGPHR4024 Greater Sage-Grouse Habitat Restoration
DL-1055 WY BFO_CSU_FQM4013 Fish Populations and Habitat
DL-1062 WY BFO_CSU_BEGE4028 Bald and Golden Eagle Winter Roosting Habitat
DL-1068 WY SW_CSU_PHMA Greater Sage-Grouse Priority Habitat Management Areas (PHMAs) - Core Only
DL-1074 WY STD LEASE NOTICE NO. 3 Greater Sage-Grouse Habitat

DL-1075 WY STD LEASE NOTICE NO. 2 National Historic Trails
DL-1076 WY STD LEASE NOTICE NO. 1 Reasonable Measures to Minimize Adverse Impacts to Resources
DL-1143 WY STD NOTICE TO LESSEE Attachment to Each Lease. Mineral Leasing Act requirements with respect to coal leasing
DL-3566 HQ-TES-1 Threatened and Endangered Species Act
DL-3567 HQ-CR-1 Cultural Resource Protection
DL-3568 HQ-MLA-1 Notice to Lessee Concerning Mineral Leasing Act Section 2(a)(2)(A)
DL-1026 WY BFO_NSO_Slopes501006 Slopes Greater than 50%
DL-1029 WY BFO_NSO_H5006 Historic Properties
DL-1032 WY BFO_NSO_BEGE4028 Bald or Golden Eagle Winter Roosts
DL-1069 WY STD LEASE STIPULATION NO. 3 Multiple Mineral Development
DL-1015 WY BFO_TLS_PHMACORE4024 Greater Sage-Grouse Breeding, Nesting and Early Brood-Rearing Habitats inside PHMA (Core only)
DL-1017 WY BFO_TLS_NSSRN4030 Raptor Nests (Non-Special Status Species)
DL-1018 WY BFO_TLS_EWR4028 Eagle Winter Roosts
DL-1063 WY SW_TLS_PHMAWCA Greater Sage-Grouse Winter Concentration Areas

WY-2027-03-3210 Split Estate
Wyoming, Buffalo, Bureau of Land Management, Public Domain
T. 47 N., R. 80 W., 06 Meridian
Sec. 19 1, 2;
Sec. 31 3, 4.
Johnson County
167.3 Acres
12.5% Royalty Rate
Stipulations:
DL-3566 HQ-TES-1 Threatened and Endangered Species Act
DL-3567 HQ-CR-1 Cultural Resource Protection
DL-3568 HQ-MLA-1 Notice to Lessee Concerning Mineral Leasing Act Section 2(a)(2)(A)
DL-3565 HQ-MLA-1 Notice to Lessee Concerning Mineral Leasing Act Section 2(a)(2)(A)

WY-2027-03-2314
Wyoming, Rawlins Field Office, Bureau of Land Management, Public Domain
T. 21 N., R. 81 W., 06 Meridian
Sec. 20 ALL;
Sec. 30 1-4;
Sec. 30 E2, E2NW, E2SW;
Sec. 32 ALL.
Carbon County
1923.2 Acres
12.5% Royalty Rate
Stipulations:
DL-0649 WY RFO_CSU_HTRAILS Historic Trails
DL-0949 WY RFO_CSU_RN Raptor Nests

DL-0950 WY RFO_CSU_AR Amphibians and Reptiles
DL-1068 WY SW_CSU_PHMA Greater Sage-Grouse Priority Habitat Management Areas (PHMAs) - Core Only
DL-1074 WY STD LEASE NOTICE NO. 3 Greater Sage-Grouse Habitat
DL-1074 WY STD LEASE NOTICE NO. 3 Greater Sage-Grouse Habitat
DL-1074 WY STD LEASE NOTICE NO. 3 Greater Sage-Grouse Habitat
DL-1074 WY STD LEASE NOTICE NO. 3 Greater Sage-Grouse Habitat
DL-1074 WY STD LEASE NOTICE NO. 3 Greater Sage-Grouse Habitat
DL-1075 WY STD LEASE NOTICE NO. 2 National Historic Trails
DL-1075 WY STD LEASE NOTICE NO. 2 National Historic Trails
DL-1075 WY STD LEASE NOTICE NO. 2 National Historic Trails
DL-1075 WY STD LEASE NOTICE NO. 2 National Historic Trails
DL-1075 WY STD LEASE NOTICE NO. 2 National Historic Trails
DL-1088 WY STD LEASE NOTICE NO 1 Reasonable Measures to Minimize Adverse Impacts to Resources
DL-1088 WY STD LEASE NOTICE NO 1 Reasonable Measures to Minimize Adverse Impacts to Resources
DL-1088 WY STD LEASE NOTICE NO 1 Reasonable Measures to Minimize Adverse Impacts to Resources
DL-1088 WY STD LEASE NOTICE NO 1 Reasonable Measures to Minimize Adverse Impacts to Resources
DL-1088 WY STD LEASE NOTICE NO 1 Reasonable Measures to Minimize Adverse Impacts to Resources
DL-1143 WY STD NOTICE TO LESSEE Attachment to Each Lease. Mineral Leasing Act requirements with respect to coal leasing
DL-3566 HQ-TES-1 Threatened and Endangered Species Act
DL-3567 HQ-CR-1 Cultural Resource Protection
DL-3568 HQ-MLA-1 Notice to Lessee Concerning Mineral Leasing Act Section 2(a)(2)(A)
DL-1066 WY SW_NSO_PHMAL Greater Sage-Grouse leks. Within 0.6-mile radius of occupied leks inside Priority Habitat Management Areas
DL-1069 WY STD LEASE STIPULATION NO. 3 Multiple Mineral Development
DL-1069 WY STD LEASE STIPULATION NO. 3 Multiple Mineral Development
DL-1069 WY STD LEASE STIPULATION NO. 3 Multiple Mineral Development
DL-1069 WY STD LEASE STIPULATION NO. 3 Multiple Mineral Development
DL-1069 WY STD LEASE STIPULATION NO. 3 Multiple Mineral Development
DL-0942 WY RFO_TLS_RN Raptor Nests
DL-0945 WY RFO_TLS_BGCW Big Game Crucial Winter Range
DL-0946 WY RFO_TLS_BER Bald Eagle Roosting Sites
DL-1064 WY SW_TLS_PHMAL Greater Sage-Grouse breeding, nesting, etc. Inside Priority Habitat Management Areas (Core only)

WY-2027-03-2313
Wyoming, Rawlins Field Office, Bureau of Land Management, Public Domain
T. 21 N., R. 81 W., 06 Meridian
Sec. 22 ALL;

Sec. 28 ALL;
Sec. 34 ALL.
Carbon County
1920 Acres
12.5% Royalty Rate
Stipulations:
DL-0649 WY RFO_CSU_HTRAILS Historic Trails
DL-0949 WY RFO_CSU_RN Raptor Nests
DL-0950 WY RFO_CSU_AR Amphibians and Reptiles
DL-1068 WY SW_CSU_PHMA Greater Sage-Grouse Priority Habitat Management Areas (PHMAs) - Core Only
DL-1074 WY STD LEASE NOTICE NO. 3 Greater Sage-Grouse Habitat
DL-1074 WY STD LEASE NOTICE NO. 3 Greater Sage-Grouse Habitat
DL-1074 WY STD LEASE NOTICE NO. 3 Greater Sage-Grouse Habitat
DL-1074 WY STD LEASE NOTICE NO. 3 Greater Sage-Grouse Habitat
DL-1074 WY STD LEASE NOTICE NO. 3 Greater Sage-Grouse Habitat
DL-1075 WY STD LEASE NOTICE NO. 2 National Historic Trails
DL-1075 WY STD LEASE NOTICE NO. 2 National Historic Trails
DL-1075 WY STD LEASE NOTICE NO. 2 National Historic Trails
DL-1075 WY STD LEASE NOTICE NO. 2 National Historic Trails
DL-1075 WY STD LEASE NOTICE NO. 2 National Historic Trails
DL-1088 WY STD LEASE NOTICE NO 1 Reasonable Measures to Minimize Adverse Impacts to Resources
DL-1088 WY STD LEASE NOTICE NO 1 Reasonable Measures to Minimize Adverse Impacts to Resources
DL-1088 WY STD LEASE NOTICE NO 1 Reasonable Measures to Minimize Adverse Impacts to Resources
DL-1088 WY STD LEASE NOTICE NO 1 Reasonable Measures to Minimize Adverse Impacts to Resources
DL-1088 WY STD LEASE NOTICE NO 1 Reasonable Measures to Minimize Adverse Impacts to Resources
DL-1143 WY STD NOTICE TO LESSEE Attachment to Each Lease. Mineral Leasing Act requirements with respect to coal leasing
DL-3566 HQ-TES-1 Threatened and Endangered Species Act
DL-3567 HQ-CR-1 Cultural Resource Protection
DL-3568 HQ-MLA-1 Notice to Lessee Concerning Mineral Leasing Act Section 2(a)(2)(A)
DL-1066 WY SW_NSO_PHMAL Greater Sage-Grouse leks. Within 0.6-mile radius of occupied leks inside Priority Habitat Management Areas
DL-1069 WY STD LEASE STIPULATION NO. 3 Multiple Mineral Development
DL-1069 WY STD LEASE STIPULATION NO. 3 Multiple Mineral Development
DL-1069 WY STD LEASE STIPULATION NO. 3 Multiple Mineral Development
DL-1069 WY STD LEASE STIPULATION NO. 3 Multiple Mineral Development
DL-1069 WY STD LEASE STIPULATION NO. 3 Multiple Mineral Development
DL-0942 WY RFO_TLS_RN Raptor Nests
DL-0945 WY RFO_TLS_BGCW Big Game Crucial Winter Range

DL-0946 WY RFO_TLS_BER Bald Eagle Roosting Sites
DL-1064 WY SW_TLS_PHMAL Greater Sage-Grouse breeding, nesting, etc. Inside Priority Habitat Management Areas (Core only)

WY-2027-03-1463 Split Estate
Wyoming, Buffalo Field Office, Bureau of Land Management, Public Domain
T. 51 N., R. 81 W., 06 Meridian
Sec. 8 SWNE, E2NW, E2SW, W2SE;
Sec. 14 SENE, NESE;
Sec. 17 NENW;
Sec. 23 S2NE.
Johnson County
480 Acres
12.5% Royalty Rate
Stipulations:
DL-1038 WY BFO_CSU_SSWLH4007 Wildlife Habitat for Special Status Species
DL-1039 WY BFO_CSU_SSWLB4034 Bat Species Breeding, Nursery, Roosting, and Hibernation Habitat
DL-1040 WY BFO_CSU_SSWLA4034 Amphibian Species Breeding, Sheltering, and Hibernation Habitat
DL-1044 WY BFO_CSU_SLOPES25to501006 Slopes Greater than 25% and Less than 50%
DL-1045 WY BFO_CSU_SE1004 Severe Erosion Hazard
DL-1054 WY BFO_CSU_GSGPHR4024 Greater Sage-Grouse Habitat Restoration
DL-1062 WY BFO_CSU_BEGE4028 Bald and Golden Eagle Winter Roosting Habitat
DL-1068 WY SW_CSU_PHMA Greater Sage-Grouse Priority Habitat Management Areas (PHMAs) - Core Only
DL-1074 WY STD LEASE NOTICE NO. 3 Greater Sage-Grouse Habitat
DL-1075 WY STD LEASE NOTICE NO. 2 National Historic Trails
DL-1076 WY STD LEASE NOTICE NO. 1 Reasonable Measures to Minimize Adverse Impacts to Resources
DL-1143 WY STD NOTICE TO LESSEE Attachment to Each Lease. Mineral Leasing Act requirements with respect to coal leasing
DL-3566 HQ-TES-1 Threatened and Endangered Species Act
DL-3567 HQ-CR-1 Cultural Resource Protection
DL-3568 HQ-MLA-1 Notice to Lessee Concerning Mineral Leasing Act Section 2(a)(2)(A)
DL-1023 WY BFO_NSO_SSRN4032 Raptor Nest (Special Status Species)
DL-1026 WY BFO_NSO_Slopes501006 Slopes Greater than 50%
DL-1032 WY BFO_NSO_BEGE4028 Bald or Golden Eagle Winter Roosts
DL-1069 WY STD LEASE STIPULATION NO. 3 Multiple Mineral Development
DL-1013 WY BFO_TLS_SSRN4031 Raptor Nests (Special Status Species)
DL-1015 WY BFO_TLS_PHMACORE4024 Greater Sage-Grouse Breeding, Nesting and Early Brood-Rearing Habitats inside PHMA (Core only)
DL-1018 WY BFO_TLS_EWR4028 Eagle Winter Roosts
DL-1021 WY BFO_TLS_BEN4026 Bald Eagle Nests
DL-1063 WY SW_TLS_PHMAWCA Greater Sage-Grouse Winter Concentration Areas

WY-2027-03-7556
Wyoming, Rawlins Field Office, Bureau of Land Management, Public Domain
T. 20 N., R. 82 W., 06 Meridian
Sec. 4 2-4;
Sec. 4 S2;
Sec. 6 1-6;
Sec. 6 E2SW,SE.
Carbon County
1026.34 Acres
12.5% Royalty Rate
Stipulations:
DL-0649 WY RFO_CSU_HTRAILS Historic Trails
DL-0687 WY RFO_CSU_OT Overland Trail (protecting historic and visual values)
DL-0949 WY RFO_CSU_RN Raptor Nests
DL-0950 WY RFO_CSU_AR Amphibians and Reptiles
DL-1068 WY SW_CSU_PHMA Greater Sage-Grouse Priority Habitat Management Areas (PHMAs) - Core Only
DL-1072 WY Std Special Lease Notice Big Game Migration
DL-1074 WY STD LEASE NOTICE NO. 3 Greater Sage-Grouse Habitat
DL-1075 WY STD LEASE NOTICE NO. 2 National Historic Trails
DL-1076 WY STD LEASE NOTICE NO. 1 Reasonable Measures to Minimize Adverse Impacts to Resources
DL-1088 WY STD LEASE NOTICE NO 1 Reasonable Measures to Minimize Adverse Impacts to Resources
DL-1143 WY STD NOTICE TO LESSEE Attachment to Each Lease. Mineral Leasing Act requirements with respect to coal leasing
DL-3566 HQ-TES-1 Threatened and Endangered Species Act
DL-3567 HQ-CR-1 Cultural Resource Protection
DL-3568 HQ-MLA-1 Notice to Lessee Concerning Mineral Leasing Act Section 2(a)(2)(A)
DL-1069 WY STD LEASE STIPULATION NO. 3 Multiple Mineral Development
DL-1070 WY Std Lease Stipulation No. 2 Endangered Species Act Section 7 Consultation Stipulation
DL-1071 WY STD LEASE STIPULATION NO. 1 Historic Properties
DL-0942 WY RFO_TLS_RN Raptor Nests
DL-0945 WY RFO_TLS_BGCW Big Game Crucial Winter Range
DL-1063 WY SW_TLS_PHMAWCA Greater Sage-Grouse Winter Concentration Areas
DL-1064 WY SW_TLS_PHMAL Greater Sage-Grouse breeding, nesting, etc. Inside Priority Habitat Management Areas (Core only)
DL-1065 WY SW_TLS_GHMAL Greater Sage-Grouse breeding, nesting, etc. Within 2 miles of an occupied lek outside Priority Habitat Management Areas

WY-2027-03-2191
Wyoming, Rawlins Field Office, Bureau of Land Management, Public Domain
T. 21 N., R. 82 W., 06 Meridian
Sec. 28 ALL;

Sec. 34 ALL.
Carbon County
1280 Acres
12.5% Royalty Rate
Stipulations:
DL-0949 WY RFO_CSU_RN Raptor Nests
DL-0950 WY RFO_CSU_AR Amphibians and Reptiles
DL-1068 WY SW_CSU_PHMA Greater Sage-Grouse Priority Habitat Management Areas (PHMAs) - Core Only
DL-1074 WY STD LEASE NOTICE NO. 3 Greater Sage-Grouse Habitat
DL-1075 WY STD LEASE NOTICE NO. 2 National Historic Trails
DL-1088 WY STD LEASE NOTICE NO 1 Reasonable Measures to Minimize Adverse Impacts to Resources
DL-3566 HQ-TES-1 Threatened and Endangered Species Act
DL-3567 HQ-CR-1 Cultural Resource Protection
DL-3568 HQ-MLA-1 Notice to Lessee Concerning Mineral Leasing Act Section 2(a)(2)(A)
DL-1066 WY SW_NSO_PHMAL Greater Sage-Grouse leks. Within 0.6-mile radius of occupied leks inside Priority Habitat Management Areas
DL-1069 WY STD LEASE STIPULATION NO. 3 Multiple Mineral Development
DL-0942 WY RFO_TLS_RN Raptor Nests
DL-0945 WY RFO_TLS_BGCW Big Game Crucial Winter Range
DL-1064 WY SW_TLS_PHMAL Greater Sage-Grouse breeding, nesting, etc. Inside Priority Habitat Management Areas (Core only)

WY-2027-03-2193
Wyoming, Rawlins Field Office, Bureau of Land Management, Public Domain
T. 21 N., R. 82 W., 06 Meridian
Sec. 30 1-4;
Sec. 30 E2, E2NW, E2SW;
Sec. 32 ALL.
Carbon County
1288.8 Acres
12.5% Royalty Rate
Stipulations:
DL-0950 WY RFO_CSU_AR Amphibians and Reptiles
DL-1068 WY SW_CSU_PHMA Greater Sage-Grouse Priority Habitat Management Areas (PHMAs) - Core Only
DL-1074 WY STD LEASE NOTICE NO. 3 Greater Sage-Grouse Habitat
DL-1075 WY STD LEASE NOTICE NO. 2 National Historic Trails
DL-1088 WY STD LEASE NOTICE NO 1 Reasonable Measures to Minimize Adverse Impacts to Resources
DL-3566 HQ-TES-1 Threatened and Endangered Species Act
DL-3567 HQ-CR-1 Cultural Resource Protection
DL-3568 HQ-MLA-1 Notice to Lessee Concerning Mineral Leasing Act Section 2(a)(2)(A)
DL-1069 WY STD LEASE STIPULATION NO. 3 Multiple Mineral Development

DL-0945 WY RFO_TLS_BGCW Big Game Crucial Winter Range
DL-1064 WY SW_TLS_PHMAL Greater Sage-Grouse breeding, nesting, etc. Inside Priority Habitat Management Areas (Core only)

WY-2027-03-7797 Split Estate
Wyoming, Casper, Bureau of Land Management, Public Domain
T. 31 N., R. 82 W., 06 Meridian
Sec. 19 W2SE, SESE;
Sec. 20 NESW, NWSE.
Natrona County
200 Acres
12.5% Royalty Rate
Stipulations:
DL-3566 HQ-TES-1 Threatened and Endangered Species Act
DL-3567 HQ-CR-1 Cultural Resource Protection
DL-3568 HQ-MLA-1 Notice to Lessee Concerning Mineral Leasing Act Section 2(a)(2)(A)

WY-2027-03-1062 Split Estate
Wyoming, Buffalo Field Office, Bureau of Land Management, Public Domain
T. 43 N., R. 82 W., 06 Meridian
Sec. 4 SESW;
Sec. 9 W2NE,E2NW.
Johnson County
200 Acres
12.5% Royalty Rate
Stipulations:
DL-1034 WY BFO_CSU_VRMII5005 Visual Resource Management Class II Areas
DL-1038 WY BFO_CSU_SSWLH4007 Wildlife Habitat for Special Status Species
DL-1039 WY BFO_CSU_SSWLB4034 Bat Species Breeding, Nursery, Roosting, and Hibernation Habitat
DL-1040 WY BFO_CSU_SSWLA4034 Amphibian Species Breeding, Sheltering, and Hibernation Habitat
DL-1044 WY BFO_CSU_SLOPES25to501006 Slopes Greater than 25% and Less than 50%
DL-1045 WY BFO_CSU_SE1004 Severe Erosion Hazard
DL-1048 WY BFO_CSU_PHMAC4024 Greater Sage-Grouse Priority Habitat Management Areas (Connectivity Only) - Habitat Fragmentation and Loss
DL-1054 WY BFO_CSU_GSGPHR4024 Greater Sage-Grouse Habitat Restoration
DL-1074 WY STD LEASE NOTICE NO. 3 Greater Sage-Grouse Habitat
DL-1075 WY STD LEASE NOTICE NO. 2 National Historic Trails
DL-1076 WY STD LEASE NOTICE NO. 1 Reasonable Measures to Minimize Adverse Impacts to Resources
DL-1143 WY STD NOTICE TO LESSEE Attachment to Each Lease. Mineral Leasing Act requirements with respect to coal leasing
DL-1026 WY BFO_NSO_Slopes501006 Slopes Greater than 50%
DL-1069 WY STD LEASE STIPULATION NO. 3 Multiple Mineral Development

DL-1070 WY Std Lease Stipulation No. 2 Endangered Species Act Section 7 Consultation Stipulation
DL-1071 WY STD LEASE STIPULATION NO. 1 Historic Properties
DL-1015 WY BFO_TLS_PHMACORE4024 Greater Sage-Grouse Breeding, Nesting and Early Brood-Rearing Habitats inside PHMA (Core only)

WY-2027-03-2401
Wyoming, Rawlins Field Office, Bureau of Land Management, Public Domain
T. 21 N., R. 83 W., 06 Meridian
Sec. 4 1-4;
Sec. 4 S2NE, S2NW, S2;
Sec. 6 1-7;
Sec. 6 S2NE, SENW, E2SW, SE.
Carbon County
1263.86 Acres
12.5% Royalty Rate
Stipulations:
DL-0649 WY RFO_CSU_HTRAILS Historic Trails
DL-0949 WY RFO_CSU_RN Raptor Nests
DL-0950 WY RFO_CSU_AR Amphibians and Reptiles
DL-1068 WY SW_CSU_PHMA Greater Sage-Grouse Priority Habitat Management Areas (PHMAs) - Core Only
DL-1074 WY STD LEASE NOTICE NO. 3 Greater Sage-Grouse Habitat
DL-1074 WY STD LEASE NOTICE NO. 3 Greater Sage-Grouse Habitat
DL-1074 WY STD LEASE NOTICE NO. 3 Greater Sage-Grouse Habitat
DL-1074 WY STD LEASE NOTICE NO. 3 Greater Sage-Grouse Habitat
DL-1074 WY STD LEASE NOTICE NO. 3 Greater Sage-Grouse Habitat
DL-1075 WY STD LEASE NOTICE NO. 2 National Historic Trails
DL-1075 WY STD LEASE NOTICE NO. 2 National Historic Trails
DL-1075 WY STD LEASE NOTICE NO. 2 National Historic Trails
DL-1075 WY STD LEASE NOTICE NO. 2 National Historic Trails
DL-1075 WY STD LEASE NOTICE NO. 2 National Historic Trails
DL-1088 WY STD LEASE NOTICE NO 1 Reasonable Measures to Minimize Adverse Impacts to Resources
DL-1088 WY STD LEASE NOTICE NO 1 Reasonable Measures to Minimize Adverse Impacts to Resources
DL-1088 WY STD LEASE NOTICE NO 1 Reasonable Measures to Minimize Adverse Impacts to Resources
DL-1088 WY STD LEASE NOTICE NO 1 Reasonable Measures to Minimize Adverse Impacts to Resources
DL-1088 WY STD LEASE NOTICE NO 1 Reasonable Measures to Minimize Adverse Impacts to Resources
DL-1143 WY STD NOTICE TO LESSEE Attachment to Each Lease. Mineral Leasing Act requirements with respect to coal leasing
DL-3566 HQ-TES-1 Threatened and Endangered Species Act

DL-3567 HQ-CR-1 Cultural Resource Protection
DL-3568 HQ-MLA-1 Notice to Lessee Concerning Mineral Leasing Act Section 2(a)(2)(A)
DL-1069 WY STD LEASE STIPULATION NO. 3 Multiple Mineral Development
DL-1069 WY STD LEASE STIPULATION NO. 3 Multiple Mineral Development
DL-1069 WY STD LEASE STIPULATION NO. 3 Multiple Mineral Development
DL-1069 WY STD LEASE STIPULATION NO. 3 Multiple Mineral Development
DL-1069 WY STD LEASE STIPULATION NO. 3 Multiple Mineral Development
DL-0942 WY RFO_TLS_RN Raptor Nests
DL-0945 WY RFO_TLS_BGCW Big Game Crucial Winter Range
DL-1064 WY SW_TLS_PHMAL Greater Sage-Grouse breeding, nesting, etc. Inside Priority Habitat Management Areas (Core only)

WY-2027-03-2312
Wyoming, Rawlins Field Office, Bureau of Land Management, Public Domain
T. 21 N., R. 83 W., 06 Meridian
Sec. 28 ALL;
Sec. 30 1-4;
Sec. 30 E2, E2NW, E2SW;
Sec. 32 N2, N2SW, SWSW, NESE;
Sec. 34 ALL.
Carbon County
2398.4 Acres
12.5% Royalty Rate
Stipulations:
DL-0649 WY RFO_CSU_HTRAILS Historic Trails
DL-0949 WY RFO_CSU_RN Raptor Nests
DL-0950 WY RFO_CSU_AR Amphibians and Reptiles
DL-1068 WY SW_CSU_PHMA Greater Sage-Grouse Priority Habitat Management Areas (PHMAs) - Core Only
DL-1074 WY STD LEASE NOTICE NO. 3 Greater Sage-Grouse Habitat
DL-1074 WY STD LEASE NOTICE NO. 3 Greater Sage-Grouse Habitat
DL-1074 WY STD LEASE NOTICE NO. 3 Greater Sage-Grouse Habitat
DL-1074 WY STD LEASE NOTICE NO. 3 Greater Sage-Grouse Habitat
DL-1074 WY STD LEASE NOTICE NO. 3 Greater Sage-Grouse Habitat
DL-1075 WY STD LEASE NOTICE NO. 2 National Historic Trails
DL-1075 WY STD LEASE NOTICE NO. 2 National Historic Trails
DL-1075 WY STD LEASE NOTICE NO. 2 National Historic Trails
DL-1075 WY STD LEASE NOTICE NO. 2 National Historic Trails
DL-1075 WY STD LEASE NOTICE NO. 2 National Historic Trails
DL-1088 WY STD LEASE NOTICE NO 1 Reasonable Measures to Minimize Adverse Impacts to Resources
DL-1088 WY STD LEASE NOTICE NO 1 Reasonable Measures to Minimize Adverse Impacts to Resources
DL-1088 WY STD LEASE NOTICE NO 1 Reasonable Measures to Minimize Adverse Impacts to Resources

DL-1088 WY STD LEASE NOTICE NO 1 Reasonable Measures to Minimize Adverse Impacts to Resources
DL-1088 WY STD LEASE NOTICE NO 1 Reasonable Measures to Minimize Adverse Impacts to Resources
DL-1143 WY STD NOTICE TO LESSEE Attachment to Each Lease. Mineral Leasing Act requirements with respect to coal leasing
DL-3566 HQ-TES-1 Threatened and Endangered Species Act
DL-3567 HQ-CR-1 Cultural Resource Protection
DL-3568 HQ-MLA-1 Notice to Lessee Concerning Mineral Leasing Act Section 2(a)(2)(A)
DL-0650 WY RFO_NSO_HTRAILS Historic Trails w/in 1/4 mile of contributing segments
DL-1069 WY STD LEASE STIPULATION NO. 3 Multiple Mineral Development
DL-1069 WY STD LEASE STIPULATION NO. 3 Multiple Mineral Development
DL-1069 WY STD LEASE STIPULATION NO. 3 Multiple Mineral Development
DL-1069 WY STD LEASE STIPULATION NO. 3 Multiple Mineral Development
DL-1069 WY STD LEASE STIPULATION NO. 3 Multiple Mineral Development
DL-0942 WY RFO_TLS_RN Raptor Nests
DL-0945 WY RFO_TLS_BGCW Big Game Crucial Winter Range
DL-1064 WY SW_TLS_PHMAL Greater Sage-Grouse breeding, nesting, etc. Inside Priority Habitat Management Areas (Core only)

WY-2027-03-1063
Wyoming, Casper Field Office, Bureau of Land Management, Public Domain
T. 31 N., R. 83 W., 06 Meridian
Sec. 14 S2SW;
Sec. 15 ALL;
Sec. 22 N2;
Sec. 23 N2.
Natrona County
1360 Acres
12.5% Royalty Rate
Stipulations:
DL-0651 WY CFO_CSU_BHMA Bates Hole Management Area Steep Slopes, Visual Resource, Recreational, Watershed, Cultural and Wildlife Values
DL-0914 WY CFO_CSU_BT3 Bozeman Trail Cultural and Scenic Values
DL-1068 WY SW_CSU_PHMA Greater Sage-Grouse Priority Habitat Management Areas (PHMAs) - Core Only
DL-1074 WY STD LEASE NOTICE NO. 3 Greater Sage-Grouse Habitat
DL-1075 WY STD LEASE NOTICE NO. 2 National Historic Trails
DL-1076 WY STD LEASE NOTICE NO. 1 Reasonable Measures to Minimize Adverse Impacts to Resources
DL-1143 WY STD NOTICE TO LESSEE Attachment to Each Lease. Mineral Leasing Act requirements with respect to coal leasing
DL-1069 WY STD LEASE STIPULATION NO. 3 Multiple Mineral Development
DL-1070 WY Std Lease Stipulation No. 2 Endangered Species Act Section 7 Consultation Stipulation

DL-1071 WY STD LEASE STIPULATION NO. 1 Historic Properties
DL-1064 WY SW_TLS_PHMAL Greater Sage-Grouse breeding, nesting, etc. Inside Priority Habitat Management Areas (Core only)

WY-2027-03-7453
Wyoming, Rawlins Field Office, Bureau of Land Management, Public Domain
T. 21 N., R. 84 W., 06 Meridian
Sec. 4 1-4;
Sec. 4 S2NE, S2NW, S2;
Sec. 8 1-8;
Sec. 8 W2NE, W2, W2SE;
Sec. 10 ALL;
Sec. 14 ALL.
Carbon County
2545.07 Acres
12.5% Royalty Rate
Stipulations:
DL-0649 WY RFO_CSU_HTRAILS Historic Trails
DL-0949 WY RFO_CSU_RN Raptor Nests
DL-1068 WY SW_CSU_PHMA Greater Sage-Grouse Priority Habitat Management Areas (PHMAs) - Core Only
DL-1074 WY STD LEASE NOTICE NO. 3 Greater Sage-Grouse Habitat
DL-1075 WY STD LEASE NOTICE NO. 2 National Historic Trails
DL-1088 WY STD LEASE NOTICE NO 1 Reasonable Measures to Minimize Adverse Impacts to Resources
DL-3566 HQ-TES-1 Threatened and Endangered Species Act
DL-3567 HQ-CR-1 Cultural Resource Protection
DL-3568 HQ-MLA-1 Notice to Lessee Concerning Mineral Leasing Act Section 2(a)(2)(A)
DL-1069 WY STD LEASE STIPULATION NO. 3 Multiple Mineral Development
DL-0942 WY RFO_TLS_RN Raptor Nests
DL-1064 WY SW_TLS_PHMAL Greater Sage-Grouse breeding, nesting, etc. Inside Priority Habitat Management Areas (Core only)

WY-2027-03-2290
Wyoming, Rawlins Field Office, Bureau of Land Management, Public Domain
T. 21 N., R. 84 W., 06 Meridian
Sec. 6 1-14;
Sec. 6 E2SW, SE;
Sec. 22 ALL.
Carbon County
1253.51 Acres
12.5% Royalty Rate
Stipulations:
DL-0649 WY RFO_CSU_HTRAILS Historic Trails
DL-0949 WY RFO_CSU_RN Raptor Nests

DL-1068 WY SW_CSU_PHMA Greater Sage-Grouse Priority Habitat Management Areas (PHMAs) - Core Only
DL-1074 WY STD LEASE NOTICE NO. 3 Greater Sage-Grouse Habitat
DL-1074 WY STD LEASE NOTICE NO. 3 Greater Sage-Grouse Habitat
DL-1074 WY STD LEASE NOTICE NO. 3 Greater Sage-Grouse Habitat
DL-1074 WY STD LEASE NOTICE NO. 3 Greater Sage-Grouse Habitat
DL-1074 WY STD LEASE NOTICE NO. 3 Greater Sage-Grouse Habitat
DL-1075 WY STD LEASE NOTICE NO. 2 National Historic Trails
DL-1075 WY STD LEASE NOTICE NO. 2 National Historic Trails
DL-1075 WY STD LEASE NOTICE NO. 2 National Historic Trails
DL-1075 WY STD LEASE NOTICE NO. 2 National Historic Trails
DL-1075 WY STD LEASE NOTICE NO. 2 National Historic Trails
DL-1088 WY STD LEASE NOTICE NO 1 Reasonable Measures to Minimize Adverse Impacts to Resources
DL-1088 WY STD LEASE NOTICE NO 1 Reasonable Measures to Minimize Adverse Impacts to Resources
DL-1088 WY STD LEASE NOTICE NO 1 Reasonable Measures to Minimize Adverse Impacts to Resources
DL-1088 WY STD LEASE NOTICE NO 1 Reasonable Measures to Minimize Adverse Impacts to Resources
DL-1088 WY STD LEASE NOTICE NO 1 Reasonable Measures to Minimize Adverse Impacts to Resources
DL-1143 WY STD NOTICE TO LESSEE Attachment to Each Lease. Mineral Leasing Act requirements with respect to coal leasing
DL-3566 HQ-TES-1 Threatened and Endangered Species Act
DL-3567 HQ-CR-1 Cultural Resource Protection
DL-3568 HQ-MLA-1 Notice to Lessee Concerning Mineral Leasing Act Section 2(a)(2)(A)
DL-1069 WY STD LEASE STIPULATION NO. 3 Multiple Mineral Development
DL-1069 WY STD LEASE STIPULATION NO. 3 Multiple Mineral Development
DL-1069 WY STD LEASE STIPULATION NO. 3 Multiple Mineral Development
DL-1069 WY STD LEASE STIPULATION NO. 3 Multiple Mineral Development
DL-1069 WY STD LEASE STIPULATION NO. 3 Multiple Mineral Development
DL-0942 WY RFO_TLS_RN Raptor Nests
DL-0945 WY RFO_TLS_BGCW Big Game Crucial Winter Range
DL-1064 WY SW_TLS_PHMAL Greater Sage-Grouse breeding, nesting, etc. Inside Priority Habitat Management Areas (Core only)

WY-2027-03-2399
Wyoming, Rawlins Field Office, Bureau of Land Management, Public Domain
T. 21 N., R. 84 W., 06 Meridian
Sec. 24 ALL.
Carbon County
640 Acres
12.5% Royalty Rate
Stipulations:

DL-0649 WY RFO_CSU_HTRAILS Historic Trails
DL-0949 WY RFO_CSU_RN Raptor Nests
DL-1068 WY SW_CSU_PHMA Greater Sage-Grouse Priority Habitat Management Areas (PHMAs) - Core Only
DL-1074 WY STD LEASE NOTICE NO. 3 Greater Sage-Grouse Habitat
DL-1074 WY STD LEASE NOTICE NO. 3 Greater Sage-Grouse Habitat
DL-1074 WY STD LEASE NOTICE NO. 3 Greater Sage-Grouse Habitat
DL-1074 WY STD LEASE NOTICE NO. 3 Greater Sage-Grouse Habitat
DL-1074 WY STD LEASE NOTICE NO. 3 Greater Sage-Grouse Habitat
DL-1075 WY STD LEASE NOTICE NO. 2 National Historic Trails
DL-1075 WY STD LEASE NOTICE NO. 2 National Historic Trails
DL-1075 WY STD LEASE NOTICE NO. 2 National Historic Trails
DL-1075 WY STD LEASE NOTICE NO. 2 National Historic Trails
DL-1075 WY STD LEASE NOTICE NO. 2 National Historic Trails
DL-1088 WY STD LEASE NOTICE NO 1 Reasonable Measures to Minimize Adverse Impacts to Resources
DL-1088 WY STD LEASE NOTICE NO 1 Reasonable Measures to Minimize Adverse Impacts to Resources
DL-1088 WY STD LEASE NOTICE NO 1 Reasonable Measures to Minimize Adverse Impacts to Resources
DL-1088 WY STD LEASE NOTICE NO 1 Reasonable Measures to Minimize Adverse Impacts to Resources
DL-1088 WY STD LEASE NOTICE NO 1 Reasonable Measures to Minimize Adverse Impacts to Resources
DL-1143 WY STD NOTICE TO LESSEE Attachment to Each Lease. Mineral Leasing Act requirements with respect to coal leasing
DL-3566 HQ-TES-1 Threatened and Endangered Species Act
DL-3567 HQ-CR-1 Cultural Resource Protection
DL-3568 HQ-MLA-1 Notice to Lessee Concerning Mineral Leasing Act Section 2(a)(2)(A)
DL-1069 WY STD LEASE STIPULATION NO. 3 Multiple Mineral Development
DL-1069 WY STD LEASE STIPULATION NO. 3 Multiple Mineral Development
DL-1069 WY STD LEASE STIPULATION NO. 3 Multiple Mineral Development
DL-1069 WY STD LEASE STIPULATION NO. 3 Multiple Mineral Development
DL-1069 WY STD LEASE STIPULATION NO. 3 Multiple Mineral Development
DL-0942 WY RFO_TLS_RN Raptor Nests
DL-0945 WY RFO_TLS_BGCW Big Game Crucial Winter Range
DL-1064 WY SW_TLS_PHMAL Greater Sage-Grouse breeding, nesting, etc. Inside Priority Habitat Management Areas (Core only)

WY-2027-03-2292
Wyoming, Rawlins Field Office, Bureau of Land Management, Public Domain
T. 22 N., R. 84 W., 06 Meridian
Sec. 30 1-4;
Sec. 30 E2, E2NW, E2SW;
Sec. 32 ALL.

Carbon County
1274 Acres
12.5% Royalty Rate
Stipulations:
DL-1068 WY SW_CSU_PHMA Greater Sage-Grouse Priority Habitat Management Areas (PHMAs) - Core Only
DL-1074 WY STD LEASE NOTICE NO. 3 Greater Sage-Grouse Habitat
DL-1074 WY STD LEASE NOTICE NO. 3 Greater Sage-Grouse Habitat
DL-1074 WY STD LEASE NOTICE NO. 3 Greater Sage-Grouse Habitat
DL-1074 WY STD LEASE NOTICE NO. 3 Greater Sage-Grouse Habitat
DL-1074 WY STD LEASE NOTICE NO. 3 Greater Sage-Grouse Habitat
DL-1075 WY STD LEASE NOTICE NO. 2 National Historic Trails
DL-1075 WY STD LEASE NOTICE NO. 2 National Historic Trails
DL-1075 WY STD LEASE NOTICE NO. 2 National Historic Trails
DL-1075 WY STD LEASE NOTICE NO. 2 National Historic Trails
DL-1075 WY STD LEASE NOTICE NO. 2 National Historic Trails
DL-1088 WY STD LEASE NOTICE NO 1 Reasonable Measures to Minimize Adverse Impacts to Resources
DL-1088 WY STD LEASE NOTICE NO 1 Reasonable Measures to Minimize Adverse Impacts to Resources
DL-1088 WY STD LEASE NOTICE NO 1 Reasonable Measures to Minimize Adverse Impacts to Resources
DL-1088 WY STD LEASE NOTICE NO 1 Reasonable Measures to Minimize Adverse Impacts to Resources
DL-1088 WY STD LEASE NOTICE NO 1 Reasonable Measures to Minimize Adverse Impacts to Resources
DL-1143 WY STD NOTICE TO LESSEE Attachment to Each Lease. Mineral Leasing Act requirements with respect to coal leasing
DL-3566 HQ-TES-1 Threatened and Endangered Species Act
DL-3567 HQ-CR-1 Cultural Resource Protection
DL-3568 HQ-MLA-1 Notice to Lessee Concerning Mineral Leasing Act Section 2(a)(2)(A)
DL-1066 WY SW_NSO_PHMAL Greater Sage-Grouse leks. Within 0.6-mile radius of occupied leks inside Priority Habitat Management Areas
DL-1069 WY STD LEASE STIPULATION NO. 3 Multiple Mineral Development
DL-1069 WY STD LEASE STIPULATION NO. 3 Multiple Mineral Development
DL-1069 WY STD LEASE STIPULATION NO. 3 Multiple Mineral Development
DL-1069 WY STD LEASE STIPULATION NO. 3 Multiple Mineral Development
DL-1069 WY STD LEASE STIPULATION NO. 3 Multiple Mineral Development
DL-0945 WY RFO_TLS_BGCW Big Game Crucial Winter Range
DL-1064 WY SW_TLS_PHMAL Greater Sage-Grouse breeding, nesting, etc. Inside Priority Habitat Management Areas (Core only)

WY-2027-03-0433
Wyoming, Rawlins Field Office, Bureau of Land Management, Public Domain
T. 21 N., R. 85 W., 06 Meridian

Sec. 2 1,8,13-22;
Sec. 2 S2;
Sec. 12 ALL.
Carbon County
1251.44 Acres
12.5% Royalty Rate
Stipulations:
DL-0911 WY RFO_CSU_LHUPRR Lincoln Highway/Union Pacific Railroad Grade Historic and Visual Values
DL-0949 WY RFO_CSU_RN Raptor Nests
DL-1068 WY SW_CSU_PHMA Greater Sage-Grouse Priority Habitat Management Areas (PHMAs) - Core Only
DL-1074 WY STD LEASE NOTICE NO. 3 Greater Sage-Grouse Habitat
DL-1075 WY STD LEASE NOTICE NO. 2 National Historic Trails
DL-1076 WY STD LEASE NOTICE NO. 1 Reasonable Measures to Minimize Adverse Impacts to Resources
DL-1143 WY STD NOTICE TO LESSEE Attachment to Each Lease. Mineral Leasing Act requirements with respect to coal leasing
DL-1066 WY SW_NSO_PHMAL Greater Sage-Grouse leks. Within 0.6-mile radius of occupied leks inside Priority Habitat Management Areas
DL-1069 WY STD LEASE STIPULATION NO. 3 Multiple Mineral Development
DL-1070 WY Std Lease Stipulation No. 2 Endangered Species Act Section 7 Consultation Stipulation
DL-1071 WY STD LEASE STIPULATION NO. 1 Historic Properties
DL-0942 WY RFO_TLS_RN Raptor Nests
DL-0944 WY RFO_TLS_BON Burrowing Owl Nests
DL-0946 WY RFO_TLS_BER Bald Eagle Roosting Sites
DL-1063 WY SW_TLS_PHMAWCA Greater Sage-Grouse Winter Concentration Areas
DL-1064 WY SW_TLS_PHMAL Greater Sage-Grouse breeding, nesting, etc. Inside Priority Habitat Management Areas (Core only)
DL-1065 WY SW_TLS_GHMAL Greater Sage-Grouse breeding, nesting, etc. Within 2 miles of an occupied lek outside Priority Habitat Management Areas

WY-2027-03-2316
Wyoming, Rawlins Field Office, Bureau of Land Management, Public Domain
T. 22 N., R. 85 W., 06 Meridian
Sec. 4 1-4;
Sec. 4 S2NE, S2NW, S2;
Sec. 6 1-7;
Sec. 6 S2NE, SENW, E2SW, SE;
Sec. 8 N2, SE;
Sec. 18 3, 4;
Sec. 18 SESW, S2SE;
Sec. 20 NE.
Carbon County

2096.11 Acres
12.5% Royalty Rate
Stipulations:
DL-0949 WY RFO_CSU_RN Raptor Nests
DL-1074 WY STD LEASE NOTICE NO. 3 Greater Sage-Grouse Habitat
DL-1074 WY STD LEASE NOTICE NO. 3 Greater Sage-Grouse Habitat
DL-1074 WY STD LEASE NOTICE NO. 3 Greater Sage-Grouse Habitat
DL-1074 WY STD LEASE NOTICE NO. 3 Greater Sage-Grouse Habitat
DL-1074 WY STD LEASE NOTICE NO. 3 Greater Sage-Grouse Habitat
DL-1075 WY STD LEASE NOTICE NO. 2 National Historic Trails
DL-1075 WY STD LEASE NOTICE NO. 2 National Historic Trails
DL-1075 WY STD LEASE NOTICE NO. 2 National Historic Trails
DL-1075 WY STD LEASE NOTICE NO. 2 National Historic Trails
DL-1075 WY STD LEASE NOTICE NO. 2 National Historic Trails
DL-1088 WY STD LEASE NOTICE NO 1 Reasonable Measures to Minimize Adverse Impacts to Resources
DL-1088 WY STD LEASE NOTICE NO 1 Reasonable Measures to Minimize Adverse Impacts to Resources
DL-1088 WY STD LEASE NOTICE NO 1 Reasonable Measures to Minimize Adverse Impacts to Resources
DL-1088 WY STD LEASE NOTICE NO 1 Reasonable Measures to Minimize Adverse Impacts to Resources
DL-1088 WY STD LEASE NOTICE NO 1 Reasonable Measures to Minimize Adverse Impacts to Resources
DL-1143 WY STD NOTICE TO LESSEE Attachment to Each Lease. Mineral Leasing Act requirements with respect to coal leasing
DL-3566 HQ-TES-1 Threatened and Endangered Species Act
DL-3567 HQ-CR-1 Cultural Resource Protection
DL-3568 HQ-MLA-1 Notice to Lessee Concerning Mineral Leasing Act Section 2(a)(2)(A)
DL-1069 WY STD LEASE STIPULATION NO. 3 Multiple Mineral Development
DL-1069 WY STD LEASE STIPULATION NO. 3 Multiple Mineral Development
DL-1069 WY STD LEASE STIPULATION NO. 3 Multiple Mineral Development
DL-1069 WY STD LEASE STIPULATION NO. 3 Multiple Mineral Development
DL-1069 WY STD LEASE STIPULATION NO. 3 Multiple Mineral Development
DL-0942 WY RFO_TLS_RN Raptor Nests
DL-0944 WY RFO_TLS_BON Burrowing Owl Nests
DL-0945 WY RFO_TLS_BGCW Big Game Crucial Winter Range
DL-0946 WY RFO_TLS_BER Bald Eagle Roosting Sites

WY-2027-03-2194
Wyoming, Rawlins Field Office, Bureau of Land Management, Public Domain
T. 22 N., R. 85 W., 06 Meridian
Sec. 12 ALL;
Sec. 14 ALL;
Sec. 22 ALL;

Sec. 24 ALL.
Carbon County
2560 Acres
12.5% Royalty Rate
Stipulations:
DL-0949 WY RFO_CSU_RN Raptor Nests
DL-1068 WY SW_CSU_PHMA Greater Sage-Grouse Priority Habitat Management Areas (PHMAs) - Core Only
DL-1074 WY STD LEASE NOTICE NO. 3 Greater Sage-Grouse Habitat
DL-1075 WY STD LEASE NOTICE NO. 2 National Historic Trails
DL-1088 WY STD LEASE NOTICE NO 1 Reasonable Measures to Minimize Adverse Impacts to Resources
DL-3566 HQ-TES-1 Threatened and Endangered Species Act
DL-3567 HQ-CR-1 Cultural Resource Protection
DL-3568 HQ-MLA-1 Notice to Lessee Concerning Mineral Leasing Act Section 2(a)(2)(A)
DL-1069 WY STD LEASE STIPULATION NO. 3 Multiple Mineral Development
DL-0942 WY RFO_TLS_RN Raptor Nests
DL-0946 WY RFO_TLS_BER Bald Eagle Roosting Sites
DL-1064 WY SW_TLS_PHMAL Greater Sage-Grouse breeding, nesting, etc. Inside Priority Habitat Management Areas (Core only)

WY-2027-03-7471
Wyoming, Rawlins Field Office, Bureau of Land Management, Public Domain
T. 22 N., R. 85 W., 06 Meridian
Sec. 26 ALL;
Sec. 28 ALL;
Sec. 34 ALL.
Carbon County
1920 Acres
12.5% Royalty Rate
Stipulations:
DL-0949 WY RFO_CSU_RN Raptor Nests
DL-1068 WY SW_CSU_PHMA Greater Sage-Grouse Priority Habitat Management Areas (PHMAs) - Core Only
DL-1074 WY STD LEASE NOTICE NO. 3 Greater Sage-Grouse Habitat
DL-1074 WY STD LEASE NOTICE NO. 3 Greater Sage-Grouse Habitat
DL-1074 WY STD LEASE NOTICE NO. 3 Greater Sage-Grouse Habitat
DL-1074 WY STD LEASE NOTICE NO. 3 Greater Sage-Grouse Habitat
DL-1074 WY STD LEASE NOTICE NO. 3 Greater Sage-Grouse Habitat
DL-1075 WY STD LEASE NOTICE NO. 2 National Historic Trails
DL-1075 WY STD LEASE NOTICE NO. 2 National Historic Trails
DL-1075 WY STD LEASE NOTICE NO. 2 National Historic Trails
DL-1075 WY STD LEASE NOTICE NO. 2 National Historic Trails
DL-1075 WY STD LEASE NOTICE NO. 2 National Historic Trails
DL-1088 WY STD LEASE NOTICE NO 1 Reasonable Measures to Minimize Adverse

Impacts to Resources
DL-1088 WY STD LEASE NOTICE NO 1 Reasonable Measures to Minimize Adverse Impacts to Resources
DL-1088 WY STD LEASE NOTICE NO 1 Reasonable Measures to Minimize Adverse Impacts to Resources
DL-1088 WY STD LEASE NOTICE NO 1 Reasonable Measures to Minimize Adverse Impacts to Resources
DL-1088 WY STD LEASE NOTICE NO 1 Reasonable Measures to Minimize Adverse Impacts to Resources
DL-1143 WY STD NOTICE TO LESSEE Attachment to Each Lease. Mineral Leasing Act requirements with respect to coal leasing
DL-3566 HQ-TES-1 Threatened and Endangered Species Act
DL-3567 HQ-CR-1 Cultural Resource Protection
DL-3568 HQ-MLA-1 Notice to Lessee Concerning Mineral Leasing Act Section 2(a)(2)(A)
DL-1069 WY STD LEASE STIPULATION NO. 3 Multiple Mineral Development
DL-1069 WY STD LEASE STIPULATION NO. 3 Multiple Mineral Development
DL-1069 WY STD LEASE STIPULATION NO. 3 Multiple Mineral Development
DL-1069 WY STD LEASE STIPULATION NO. 3 Multiple Mineral Development
DL-1069 WY STD LEASE STIPULATION NO. 3 Multiple Mineral Development
DL-0942 WY RFO_TLS_RN Raptor Nests
DL-0945 WY RFO_TLS_BGCW Big Game Crucial Winter Range
DL-0946 WY RFO_TLS_BER Bald Eagle Roosting Sites
DL-1064 WY SW_TLS_PHMAL Greater Sage-Grouse breeding, nesting, etc. Inside Priority Habitat Management Areas (Core only)
DL-1065 WY SW_TLS_GHMAL Greater Sage-Grouse breeding, nesting, etc. Within 2 miles of an occupied lek outside Priority Habitat Management Areas

WY-2027-03-7851 Split Estate
Wyoming, Casper, Bureau of Land Management, Public Domain
T. 35 N., R. 86 W., 06 Meridian
Sec. 5 N2SW, SESW, NWSE, S2SE;
Sec. 7 NE;
Sec. 8 S2NE, NWNW, S2NW;
Sec. 17 N2;
Sec. 27 SESE.
Natrona County
960 Acres
12.5% Royalty Rate
Stipulations:
DL-3566 HQ-TES-1 Threatened and Endangered Species Act
DL-3567 HQ-CR-1 Cultural Resource Protection
DL-3568 HQ-MLA-1 Notice to Lessee Concerning Mineral Leasing Act Section 2(a)(2)(A)

WY-2027-03-7763
Wyoming, Casper Field Office, Bureau of Land Management, Public Domain

T. 35 N., R. 86 W., 06 Meridian
Sec. 6 1-7;
Sec. 6 S2NE, SENW, E2SW;
Sec. 7 1-4;
Sec. 7 SESW, SE;
Sec. 17 S2;
Sec. 18 3, 4;
Sec. 18 E2SW, SE;
Sec. 19 1-4;
Sec. 19 E2NW, E2SW, SE;
Sec. 20 S2.
Natrona County
2242.11 Acres
12.5% Royalty Rate
Stipulations:
DL-3566 HQ-TES-1 Threatened and Endangered Species Act
DL-3567 HQ-CR-1 Cultural Resource Protection
DL-3568 HQ-MLA-1 Notice to Lessee Concerning Mineral Leasing Act Section 2(a)(2)(A)

WY-2027-03-7855 Split Estate
Wyoming, Capser, Bureau of Land Management, Public Domain
T. 35 N., R. 86 W., 06 Meridian
Sec. 19 NE;
Sec. 20 N2.
Natrona County
480 Acres
12.5% Royalty Rate
Stipulations:
DL-3566 HQ-TES-1 Threatened and Endangered Species Act
DL-3567 HQ-CR-1 Cultural Resource Protection
DL-3568 HQ-MLA-1 Notice to Lessee Concerning Mineral Leasing Act Section 2(a)(2)(A)

WY-2027-03-3117 Split Estate
Wyoming, Casper Field Office, Bureau of Land Management, Public Domain
T. 35 N., R. 86 W., 06 Meridian
Sec. 21 S2, NE;
Sec. 22 S2;
Sec. 23 N2SW;
Sec. 26 ALL.
Natrona County
1520 Acres
12.5% Royalty Rate
Stipulations:

DL-3566 HQ-TES-1 Threatened and Endangered Species Act
DL-3567 HQ-CR-1 Cultural Resource Protection
DL-3568 HQ-MLA-1 Notice to Lessee Concerning Mineral Leasing Act Section 2(a)(2)(A)

WY-2027-03-3121 Split Estate
Wyoming, Casper Field Office, Bureau of Land Management, Public Domain
T. 35 N., R. 86 W., 06 Meridian
Sec. 27 E2NE, NW, N2SW, SWSW, NWSE;
Sec. 28 ALL;
Sec. 29 S2, NW.
Natrona County
1520 Acres
12.5% Royalty Rate
Stipulations:
DL-3566 HQ-TES-1 Threatened and Endangered Species Act
DL-3567 HQ-CR-1 Cultural Resource Protection
DL-3568 HQ-MLA-1 Notice to Lessee Concerning Mineral Leasing Act Section 2(a)(2)(A)

WY-2027-03-7764 Split Estate
Wyoming, Casper Field Office, Bureau of Land Management, Public Domain
T. 36 N., R. 86 W., 06 Meridian
Sec. 29 W2NE, E2NW, E2SW, W2SE;
Sec. 30 SESE;
Sec. 31 SENE, E2SE;
Sec. 32 NE, E2NW, S2SW, NESE.
Natrona County
840 Acres
12.5% Royalty Rate
Stipulations:
DL-3566 HQ-TES-1 Threatened and Endangered Species Act
DL-3567 HQ-CR-1 Cultural Resource Protection
DL-3568 HQ-MLA-1 Notice to Lessee Concerning Mineral Leasing Act Section 2(a)(2)(A)

WY-2027-03-2100 Split Estate
Wyoming, Casper Field Office, Bureau of Land Management, Public Domain
T. 34 N., R. 87 W., 06 Meridian
Sec. 6 1-7;
Sec. 6 S2NE, SENW, E2SW, SE.
Natrona County
640.56 Acres
12.5% Royalty Rate
Stipulations:
DL-1068 WY SW_CSU_PHMA Greater Sage-Grouse Priority Habitat Management Areas (PHMAs) - Core Only

DL-1074 WY STD LEASE NOTICE NO. 3 Greater Sage-Grouse Habitat
DL-1075 WY STD LEASE NOTICE NO. 2 National Historic Trails
DL-1088 WY STD LEASE NOTICE NO 1 Reasonable Measures to Minimize Adverse Impacts to Resources
DL-3566 HQ-TES-1 Threatened and Endangered Species Act
DL-3567 HQ-CR-1 Cultural Resource Protection
DL-3568 HQ-MLA-1 Notice to Lessee Concerning Mineral Leasing Act Section 2(a)(2)(A)
DL-1069 WY STD LEASE STIPULATION NO. 3 Multiple Mineral Development
DL-0672 WY CFO_TLS_BGCW Big Game Crucial Winter Range
DL-1063 WY SW_TLS_PHMAWCA Greater Sage-Grouse Winter Concentration Areas
DL-1064 WY SW_TLS_PHMAL Greater Sage-Grouse breeding, nesting, etc. Inside Priority Habitat Management Areas (Core only)

WY-2027-03-7402 Split Estate
Wyoming, Casper Field Office, Bureau of Land Management, Public Domain
T. 35 N., R. 87 W., 06 Meridian
Sec. 5 1-4;
Sec. 5 S2NE, S2NW;
Sec. 6 1-7;
Sec. 6 S2NE, SENW, E2SW, SE;
Sec. 7 1-4;
Sec. 7 E2, E2NW, E2SW.
Natrona County
1581.16 Acres
12.5% Royalty Rate
Stipulations:
DL-1068 WY SW_CSU_PHMA Greater Sage-Grouse Priority Habitat Management Areas (PHMAs) - Core Only
DL-1084 WY CFO_CSU_HTRAILS Historic Trails
DL-1074 WY STD LEASE NOTICE NO. 3 Greater Sage-Grouse Habitat
DL-1075 WY STD LEASE NOTICE NO. 2 National Historic Trails
DL-1088 WY STD LEASE NOTICE NO 1 Reasonable Measures to Minimize Adverse Impacts to Resources
DL-3566 HQ-TES-1 Threatened and Endangered Species Act
DL-3567 HQ-CR-1 Cultural Resource Protection
DL-3568 HQ-MLA-1 Notice to Lessee Concerning Mineral Leasing Act Section 2(a)(2)(A)
DL-1069 WY STD LEASE STIPULATION NO. 3 Multiple Mineral Development
DL-1063 WY SW_TLS_PHMAWCA Greater Sage-Grouse Winter Concentration Areas
DL-1064 WY SW_TLS_PHMAL Greater Sage-Grouse breeding, nesting, etc. Inside Priority Habitat Management Areas (Core only)

WY-2027-03-2102 Split Estate
Wyoming, Casper Field Office, Bureau of Land Management, Public Domain
T. 35 N., R. 87 W., 06 Meridian
Sec. 18 1-4;

Sec. 18 NE, E2NW, E2SW, W2SE, NESE;
Sec. 19 1, 3, 4;
Sec. 19 E2NE, E2SW, SE;
Sec. 30 E2.
Natrona County
1350.85 Acres
12.5% Royalty Rate
Stipulations:
DL-1068 WY SW_CSU_PHMA Greater Sage-Grouse Priority Habitat Management Areas (PHMAs) - Core Only
DL-1074 WY STD LEASE NOTICE NO. 3 Greater Sage-Grouse Habitat
DL-1075 WY STD LEASE NOTICE NO. 2 National Historic Trails
DL-1088 WY STD LEASE NOTICE NO 1 Reasonable Measures to Minimize Adverse Impacts to Resources
DL-3566 HQ-TES-1 Threatened and Endangered Species Act
DL-3567 HQ-CR-1 Cultural Resource Protection
DL-3568 HQ-MLA-1 Notice to Lessee Concerning Mineral Leasing Act Section 2(a)(2)(A)
DL-1066 WY SW_NSO_PHMAL Greater Sage-Grouse leks. Within 0.6-mile radius of occupied leks inside Priority Habitat Management Areas
DL-1069 WY STD LEASE STIPULATION NO. 3 Multiple Mineral Development
DL-1063 WY SW_TLS_PHMAWCA Greater Sage-Grouse Winter Concentration Areas
DL-1064 WY SW_TLS_PHMAL Greater Sage-Grouse breeding, nesting, etc. Inside Priority Habitat Management Areas (Core only)

WY-2027-03-7403 Split Estate
Wyoming, Casper Field Office, Bureau of Land Management, Public Domain
T. 35 N., R. 87 W., 06 Meridian
Sec. 31 1-4;
Sec. 31 E2, E2NW, E2SW.
Natrona County
639.4 Acres
12.5% Royalty Rate
Stipulations:
DL-1068 WY SW_CSU_PHMA Greater Sage-Grouse Priority Habitat Management Areas (PHMAs) - Core Only
DL-1074 WY STD LEASE NOTICE NO. 3 Greater Sage-Grouse Habitat
DL-1075 WY STD LEASE NOTICE NO. 2 National Historic Trails
DL-1088 WY STD LEASE NOTICE NO 1 Reasonable Measures to Minimize Adverse Impacts to Resources
DL-3566 HQ-TES-1 Threatened and Endangered Species Act
DL-3567 HQ-CR-1 Cultural Resource Protection
DL-3568 HQ-MLA-1 Notice to Lessee Concerning Mineral Leasing Act Section 2(a)(2)(A)
DL-1069 WY STD LEASE STIPULATION NO. 3 Multiple Mineral Development
DL-1063 WY SW_TLS_PHMAWCA Greater Sage-Grouse Winter Concentration Areas

DL-1064 WY SW_TLS_PHMAL Greater Sage-Grouse breeding, nesting, etc. Inside Priority Habitat Management Areas (Core only)

WY-2027-03-1628
Wyoming, Rawlins Field Office, Bureau of Land Management, Public Domain
T. 24 N., R. 88 W., 06 Meridian
Sec. 5 5-12;
Sec. 6 8-23.
Carbon County
865.32 Acres
12.5% Royalty Rate
Stipulations:
DL-0949 WY RFO_CSU_RN Raptor Nests
DL-0950 WY RFO_CSU_AR Amphibians and Reptiles
DL-1074 WY STD LEASE NOTICE NO. 3 Greater Sage-Grouse Habitat
DL-1075 WY STD LEASE NOTICE NO. 2 National Historic Trails
DL-1076 WY STD LEASE NOTICE NO. 1 Reasonable Measures to Minimize Adverse Impacts to Resources
DL-1143 WY STD NOTICE TO LESSEE Attachment to Each Lease. Mineral Leasing Act requirements with respect to coal leasing
DL-3566 HQ-TES-1 Threatened and Endangered Species Act
DL-3567 HQ-CR-1 Cultural Resource Protection
DL-3568 HQ-MLA-1 Notice to Lessee Concerning Mineral Leasing Act Section 2(a)(2)(A)
DL-1069 WY STD LEASE STIPULATION NO. 3 Multiple Mineral Development
DL-0942 WY RFO_TLS_RN Raptor Nests
DL-0943 WY RFO_TLS_MPN Mountain Plover Nests

WY-2027-03-1629
Wyoming, Rawlins Field Office, Bureau of Land Management, Public Domain
T. 25 N., R. 88 W., 06 Meridian
Sec. 29 ALL;
Sec. 30 1-4;
Sec. 30 E2, E2NW, E2SW;
Sec. 31 3,4;
Sec. 31 E2SW, W2SE;
Sec. 32 E2, NENW.
Carbon County
1880.17 Acres
12.5% Royalty Rate
Stipulations:
DL-0949 WY RFO_CSU_RN Raptor Nests
DL-0950 WY RFO_CSU_AR Amphibians and Reptiles
DL-1068 WY SW_CSU_PHMA Greater Sage-Grouse Priority Habitat Management Areas (PHMAs) - Core Only
DL-1074 WY STD LEASE NOTICE NO. 3 Greater Sage-Grouse Habitat

DL-1075 WY STD LEASE NOTICE NO. 2 National Historic Trails
DL-1076 WY STD LEASE NOTICE NO. 1 Reasonable Measures to Minimize Adverse Impacts to Resources
DL-3566 HQ-TES-1 Threatened and Endangered Species Act
DL-3567 HQ-CR-1 Cultural Resource Protection
DL-3568 HQ-MLA-1 Notice to Lessee Concerning Mineral Leasing Act Section 2(a)(2)(A)
DL-1066 WY SW_NSO_PHMAL Greater Sage-Grouse leks. Within 0.6-mile radius of occupied leks inside Priority Habitat Management Areas
DL-1069 WY STD LEASE STIPULATION NO. 3 Multiple Mineral Development
DL-0942 WY RFO_TLS_RN Raptor Nests
DL-0945 WY RFO_TLS_BGCW Big Game Crucial Winter Range
DL-1063 WY SW_TLS_PHMAWCA Greater Sage-Grouse Winter Concentration Areas
DL-1064 WY SW_TLS_PHMAL Greater Sage-Grouse breeding, nesting, etc. Inside Priority Habitat Management Areas (Core only)

WY-2027-03-2277 Split Estate
Wyoming, Casper Field Office, Bureau of Land Management, Public Domain
T. 35 N., R. 88 W., 06 Meridian
Sec. 1 1-4;
Sec. 1 S2NE, S2NW, S2;
Sec. 12 ALL.
Natrona County
1281.18 Acres
12.5% Royalty Rate
Stipulations:
DL-1068 WY SW_CSU_PHMA Greater Sage-Grouse Priority Habitat Management Areas (PHMAs) - Core Only
DL-1074 WY STD LEASE NOTICE NO. 3 Greater Sage-Grouse Habitat
DL-1074 WY STD LEASE NOTICE NO. 3 Greater Sage-Grouse Habitat
DL-1074 WY STD LEASE NOTICE NO. 3 Greater Sage-Grouse Habitat
DL-1074 WY STD LEASE NOTICE NO. 3 Greater Sage-Grouse Habitat
DL-1074 WY STD LEASE NOTICE NO. 3 Greater Sage-Grouse Habitat
DL-1075 WY STD LEASE NOTICE NO. 2 National Historic Trails
DL-1075 WY STD LEASE NOTICE NO. 2 National Historic Trails
DL-1075 WY STD LEASE NOTICE NO. 2 National Historic Trails
DL-1075 WY STD LEASE NOTICE NO. 2 National Historic Trails
DL-1075 WY STD LEASE NOTICE NO. 2 National Historic Trails
DL-1088 WY STD LEASE NOTICE NO 1 Reasonable Measures to Minimize Adverse Impacts to Resources
DL-1088 WY STD LEASE NOTICE NO 1 Reasonable Measures to Minimize Adverse Impacts to Resources
DL-1088 WY STD LEASE NOTICE NO 1 Reasonable Measures to Minimize Adverse Impacts to Resources
DL-1088 WY STD LEASE NOTICE NO 1 Reasonable Measures to Minimize Adverse Impacts to Resources

DL-1088 WY STD LEASE NOTICE NO 1 Reasonable Measures to Minimize Adverse Impacts to Resources
DL-3566 HQ-TES-1 Threatened and Endangered Species Act
DL-3567 HQ-CR-1 Cultural Resource Protection
DL-3568 HQ-MLA-1 Notice to Lessee Concerning Mineral Leasing Act Section 2(a)(2)(A)
DL-1069 WY STD LEASE STIPULATION NO. 3 Multiple Mineral Development
DL-1069 WY STD LEASE STIPULATION NO. 3 Multiple Mineral Development
DL-1069 WY STD LEASE STIPULATION NO. 3 Multiple Mineral Development
DL-1069 WY STD LEASE STIPULATION NO. 3 Multiple Mineral Development
DL-1069 WY STD LEASE STIPULATION NO. 3 Multiple Mineral Development
DL-0777 CFO-TLS Nesting Raptor Nesting Raptor
DL-1063 WY SW_TLS_PHMAWCA Greater Sage-Grouse Winter Concentration Areas
DL-1064 WY SW_TLS_PHMAL Greater Sage-Grouse breeding, nesting, etc. Inside Priority Habitat Management Areas (Core only)

WY-2027-03-2276 Split Estate
Wyoming, Casper Field Office, Bureau of Land Management, Public Domain
T. 35 N., R. 88 W., 06 Meridian
Sec. 2 1-4;
Sec. 2 S2NE, S2NW, S2.
Natrona County
641.9 Acres
12.5% Royalty Rate
Stipulations:
DL-1068 WY SW_CSU_PHMA Greater Sage-Grouse Priority Habitat Management Areas (PHMAs) - Core Only
DL-1074 WY STD LEASE NOTICE NO. 3 Greater Sage-Grouse Habitat
DL-1074 WY STD LEASE NOTICE NO. 3 Greater Sage-Grouse Habitat
DL-1074 WY STD LEASE NOTICE NO. 3 Greater Sage-Grouse Habitat
DL-1074 WY STD LEASE NOTICE NO. 3 Greater Sage-Grouse Habitat
DL-1074 WY STD LEASE NOTICE NO. 3 Greater Sage-Grouse Habitat
DL-1075 WY STD LEASE NOTICE NO. 2 National Historic Trails
DL-1075 WY STD LEASE NOTICE NO. 2 National Historic Trails
DL-1075 WY STD LEASE NOTICE NO. 2 National Historic Trails
DL-1075 WY STD LEASE NOTICE NO. 2 National Historic Trails
DL-1075 WY STD LEASE NOTICE NO. 2 National Historic Trails
DL-1088 WY STD LEASE NOTICE NO 1 Reasonable Measures to Minimize Adverse Impacts to Resources
DL-1088 WY STD LEASE NOTICE NO 1 Reasonable Measures to Minimize Adverse Impacts to Resources
DL-1088 WY STD LEASE NOTICE NO 1 Reasonable Measures to Minimize Adverse Impacts to Resources
DL-1088 WY STD LEASE NOTICE NO 1 Reasonable Measures to Minimize Adverse Impacts to Resources
DL-1088 WY STD LEASE NOTICE NO 1 Reasonable Measures to Minimize Adverse

Impacts to Resources
DL-3566 HQ-TES-1 Threatened and Endangered Species Act
DL-3567 HQ-CR-1 Cultural Resource Protection
DL-3568 HQ-MLA-1 Notice to Lessee Concerning Mineral Leasing Act Section 2(a)(2)(A)
DL-1069 WY STD LEASE STIPULATION NO. 3 Multiple Mineral Development
DL-1069 WY STD LEASE STIPULATION NO. 3 Multiple Mineral Development
DL-1069 WY STD LEASE STIPULATION NO. 3 Multiple Mineral Development
DL-1069 WY STD LEASE STIPULATION NO. 3 Multiple Mineral Development
DL-1069 WY STD LEASE STIPULATION NO. 3 Multiple Mineral Development
DL-0777 CFO-TLS Nesting Raptor Nesting Raptor
DL-1063 WY SW_TLS_PHMAWCA Greater Sage-Grouse Winter Concentration Areas
DL-1064 WY SW_TLS_PHMAL Greater Sage-Grouse breeding, nesting, etc. Inside Priority Habitat Management Areas (Core only)

WY-2027-03-7469 Split Estate
Wyoming, Casper Field Office, Bureau of Land Management, Public Domain
T. 35 N., R. 88 W., 06 Meridian
Sec. 4 1, 2;
Sec. 4 S2, S2NE;
Sec. 9 N2, SE;
Sec. 15 ALL;
Sec. 22 NW, S2.
Natrona County
2079.01 Acres
12.5% Royalty Rate
Stipulations:
DL-1068 WY SW_CSU_PHMA Greater Sage-Grouse Priority Habitat Management Areas (PHMAs) - Core Only
DL-1074 WY STD LEASE NOTICE NO. 3 Greater Sage-Grouse Habitat
DL-1074 WY STD LEASE NOTICE NO. 3 Greater Sage-Grouse Habitat
DL-1074 WY STD LEASE NOTICE NO. 3 Greater Sage-Grouse Habitat
DL-1074 WY STD LEASE NOTICE NO. 3 Greater Sage-Grouse Habitat
DL-1074 WY STD LEASE NOTICE NO. 3 Greater Sage-Grouse Habitat
DL-1075 WY STD LEASE NOTICE NO. 2 National Historic Trails
DL-1075 WY STD LEASE NOTICE NO. 2 National Historic Trails
DL-1075 WY STD LEASE NOTICE NO. 2 National Historic Trails
DL-1075 WY STD LEASE NOTICE NO. 2 National Historic Trails
DL-1075 WY STD LEASE NOTICE NO. 2 National Historic Trails
DL-1088 WY STD LEASE NOTICE NO 1 Reasonable Measures to Minimize Adverse Impacts to Resources
DL-1088 WY STD LEASE NOTICE NO 1 Reasonable Measures to Minimize Adverse Impacts to Resources
DL-1088 WY STD LEASE NOTICE NO 1 Reasonable Measures to Minimize Adverse Impacts to Resources
DL-1088 WY STD LEASE NOTICE NO 1 Reasonable Measures to Minimize Adverse

Impacts to Resources
DL-1088 WY STD LEASE NOTICE NO 1 Reasonable Measures to Minimize Adverse Impacts to Resources
DL-3566 HQ-TES-1 Threatened and Endangered Species Act
DL-3567 HQ-CR-1 Cultural Resource Protection
DL-3568 HQ-MLA-1 Notice to Lessee Concerning Mineral Leasing Act Section 2(a)(2)(A)
DL-1069 WY STD LEASE STIPULATION NO. 3 Multiple Mineral Development
DL-1069 WY STD LEASE STIPULATION NO. 3 Multiple Mineral Development
DL-1069 WY STD LEASE STIPULATION NO. 3 Multiple Mineral Development
DL-1069 WY STD LEASE STIPULATION NO. 3 Multiple Mineral Development
DL-1069 WY STD LEASE STIPULATION NO. 3 Multiple Mineral Development
DL-0777 CFO-TLS Nesting Raptor Nesting Raptor
DL-1063 WY SW_TLS_PHMAWCA Greater Sage-Grouse Winter Concentration Areas
DL-1064 WY SW_TLS_PHMAL Greater Sage-Grouse breeding, nesting, etc. Inside Priority Habitat Management Areas (Core only)

WY-2027-03-2275 Split Estate
Wyoming, Casper Field Office, Bureau of Land Management, Public Domain
T. 35 N., R. 88 W., 06 Meridian
Sec. 11 N2, SW;
Sec. 14 S2, NW;
Sec. 23 S2;
Sec. 26 N2, N2SE, N2SW;
Sec. 35 E2.
Natrona County
2080 Acres
12.5% Royalty Rate
Stipulations:
DL-1068 WY SW_CSU_PHMA Greater Sage-Grouse Priority Habitat Management Areas (PHMAs) - Core Only
DL-1074 WY STD LEASE NOTICE NO. 3 Greater Sage-Grouse Habitat
DL-1074 WY STD LEASE NOTICE NO. 3 Greater Sage-Grouse Habitat
DL-1074 WY STD LEASE NOTICE NO. 3 Greater Sage-Grouse Habitat
DL-1074 WY STD LEASE NOTICE NO. 3 Greater Sage-Grouse Habitat
DL-1074 WY STD LEASE NOTICE NO. 3 Greater Sage-Grouse Habitat
DL-1075 WY STD LEASE NOTICE NO. 2 National Historic Trails
DL-1075 WY STD LEASE NOTICE NO. 2 National Historic Trails
DL-1075 WY STD LEASE NOTICE NO. 2 National Historic Trails
DL-1075 WY STD LEASE NOTICE NO. 2 National Historic Trails
DL-1075 WY STD LEASE NOTICE NO. 2 National Historic Trails
DL-1088 WY STD LEASE NOTICE NO 1 Reasonable Measures to Minimize Adverse Impacts to Resources
DL-1088 WY STD LEASE NOTICE NO 1 Reasonable Measures to Minimize Adverse Impacts to Resources
DL-1088 WY STD LEASE NOTICE NO 1 Reasonable Measures to Minimize Adverse

Impacts to Resources
DL-1088 WY STD LEASE NOTICE NO 1 Reasonable Measures to Minimize Adverse Impacts to Resources
DL-1088 WY STD LEASE NOTICE NO 1 Reasonable Measures to Minimize Adverse Impacts to Resources
DL-3566 HQ-TES-1 Threatened and Endangered Species Act
DL-3567 HQ-CR-1 Cultural Resource Protection
DL-3568 HQ-MLA-1 Notice to Lessee Concerning Mineral Leasing Act Section 2(a)(2)(A)
DL-1069 WY STD LEASE STIPULATION NO. 3 Multiple Mineral Development
DL-1069 WY STD LEASE STIPULATION NO. 3 Multiple Mineral Development
DL-1069 WY STD LEASE STIPULATION NO. 3 Multiple Mineral Development
DL-1069 WY STD LEASE STIPULATION NO. 3 Multiple Mineral Development
DL-1069 WY STD LEASE STIPULATION NO. 3 Multiple Mineral Development
DL-0672 WY CFO_TLS_BGCW Big Game Crucial Winter Range
DL-0777 CFO-TLS Nesting Raptor Nesting Raptor
DL-1063 WY SW_TLS_PHMAWCA Greater Sage-Grouse Winter Concentration Areas
DL-1064 WY SW_TLS_PHMAL Greater Sage-Grouse breeding, nesting, etc. Inside Priority Habitat Management Areas (Core only)

WY-2027-03-7404 Split Estate
Wyoming, Casper Field Office, Bureau of Land Management, Public Domain
T. 35 N., R. 88 W., 06 Meridian
Sec. 13 ALL;
Sec. 24 W2NE, W2, W2SE;
Sec. 25 NWNE.
Natrona County
1160 Acres
12.5% Royalty Rate
Stipulations:
DL-1068 WY SW_CSU_PHMA Greater Sage-Grouse Priority Habitat Management Areas (PHMAs) - Core Only
DL-1074 WY STD LEASE NOTICE NO. 3 Greater Sage-Grouse Habitat
DL-1075 WY STD LEASE NOTICE NO. 2 National Historic Trails
DL-1088 WY STD LEASE NOTICE NO 1 Reasonable Measures to Minimize Adverse Impacts to Resources
DL-3566 HQ-TES-1 Threatened and Endangered Species Act
DL-3567 HQ-CR-1 Cultural Resource Protection
DL-3568 HQ-MLA-1 Notice to Lessee Concerning Mineral Leasing Act Section 2(a)(2)(A)
DL-1069 WY STD LEASE STIPULATION NO. 3 Multiple Mineral Development
DL-1063 WY SW_TLS_PHMAWCA Greater Sage-Grouse Winter Concentration Areas
DL-1064 WY SW_TLS_PHMAL Greater Sage-Grouse breeding, nesting, etc. Inside Priority Habitat Management Areas (Core only)

WY-2027-03-1530 Split Estate
Wyoming, Casper Field Office, Bureau of Land Management, Public Domain

T. 35 N., R. 88 W., 06 Meridian
Sec. 27 NE, SW;
Sec. 28 E2, NENW, S2NW, SW;
Sec. 33 E2, NW;
Sec. 34 SE.
Natrona County
1560 Acres
12.5% Royalty Rate
Stipulations:
DL-1068 WY SW_CSU_PHMA Greater Sage-Grouse Priority Habitat Management Areas (PHMAs) - Core Only
DL-1074 WY STD LEASE NOTICE NO. 3 Greater Sage-Grouse Habitat
DL-1075 WY STD LEASE NOTICE NO. 2 National Historic Trails
DL-1076 WY STD LEASE NOTICE NO. 1 Reasonable Measures to Minimize Adverse Impacts to Resources
DL-1143 WY STD NOTICE TO LESSEE Attachment to Each Lease. Mineral Leasing Act requirements with respect to coal leasing
DL-3566 HQ-TES-1 Threatened and Endangered Species Act
DL-3567 HQ-CR-1 Cultural Resource Protection
DL-3568 HQ-MLA-1 Notice to Lessee Concerning Mineral Leasing Act Section 2(a)(2)(A)
DL-1069 WY STD LEASE STIPULATION NO. 3 Multiple Mineral Development
DL-1063 WY SW_TLS_PHMAWCA Greater Sage-Grouse Winter Concentration Areas
DL-1064 WY SW_TLS_PHMAL Greater Sage-Grouse breeding, nesting, etc. Inside Priority Habitat Management Areas (Core only)

WY-2027-03-2453 Split Estate
Wyoming, Casper Field Office, Bureau of Land Management, Public Domain
T. 36 N., R. 88 W., 06 Meridian
Sec. 1 4-7;
Sec. 1 S2NE, S2NW, N2SW, N2SE;
Sec. 2 3, 4;
Sec. 2 SWSW;
Sec. 3 4;
Sec. 3 SWNE, S2NW, S2;
Sec. 4 1, 2;
Sec. 4 S2NE, S2;
Sec. 5 1-4;
Sec. 5 S2NE, S2NW;
Sec. 6 1-5;
Sec. 6 S2NE, SENW;
Sec. 9 SENE, E2SE, SWSE.
Natrona County
2327.88 Acres
12.5% Royalty Rate
Stipulations:

DL-0695 WY CFO_CSU_BTQTRM Bozeman Trail Cultural and Scenic Values
DL-1068 WY SW_CSU_PHMA Greater Sage-Grouse Priority Habitat Management Areas (PHMAs) - Core Only
DL-1084 WY CFO_CSU_HTRAILS Historic Trails
DL-1074 WY STD LEASE NOTICE NO. 3 Greater Sage-Grouse Habitat
DL-1074 WY STD LEASE NOTICE NO. 3 Greater Sage-Grouse Habitat
DL-1074 WY STD LEASE NOTICE NO. 3 Greater Sage-Grouse Habitat
DL-1074 WY STD LEASE NOTICE NO. 3 Greater Sage-Grouse Habitat
DL-1074 WY STD LEASE NOTICE NO. 3 Greater Sage-Grouse Habitat
DL-1075 WY STD LEASE NOTICE NO. 2 National Historic Trails
DL-1075 WY STD LEASE NOTICE NO. 2 National Historic Trails
DL-1075 WY STD LEASE NOTICE NO. 2 National Historic Trails
DL-1075 WY STD LEASE NOTICE NO. 2 National Historic Trails
DL-1075 WY STD LEASE NOTICE NO. 2 National Historic Trails
DL-1088 WY STD LEASE NOTICE NO 1 Reasonable Measures to Minimize Adverse Impacts to Resources
DL-1088 WY STD LEASE NOTICE NO 1 Reasonable Measures to Minimize Adverse Impacts to Resources
DL-1088 WY STD LEASE NOTICE NO 1 Reasonable Measures to Minimize Adverse Impacts to Resources
DL-1088 WY STD LEASE NOTICE NO 1 Reasonable Measures to Minimize Adverse Impacts to Resources
DL-1088 WY STD LEASE NOTICE NO 1 Reasonable Measures to Minimize Adverse Impacts to Resources
DL-3566 HQ-TES-1 Threatened and Endangered Species Act
DL-3567 HQ-CR-1 Cultural Resource Protection
DL-3568 HQ-MLA-1 Notice to Lessee Concerning Mineral Leasing Act Section 2(a)(2)(A)
DL-1069 WY STD LEASE STIPULATION NO. 3 Multiple Mineral Development
DL-1069 WY STD LEASE STIPULATION NO. 3 Multiple Mineral Development
DL-1069 WY STD LEASE STIPULATION NO. 3 Multiple Mineral Development
DL-1069 WY STD LEASE STIPULATION NO. 3 Multiple Mineral Development
DL-1069 WY STD LEASE STIPULATION NO. 3 Multiple Mineral Development
DL-0672 WY CFO_TLS_BGCW Big Game Crucial Winter Range
DL-0777 CFO-TLS Nesting Raptor Nesting Raptor
DL-1063 WY SW_TLS_PHMAWCA Greater Sage-Grouse Winter Concentration Areas
DL-1064 WY SW_TLS_PHMAL Greater Sage-Grouse breeding, nesting, etc. Inside Priority Habitat Management Areas (Core only)

WY-2027-03-2420 Split Estate
Wyoming, Casper Field Office, Bureau of Land Management, Public Domain
T. 36 N., R. 88 W., 06 Meridian
Sec. 21 E2;
Sec. 22 ALL;
Sec. 23 ALL;
Sec. 24 ALL;

Sec. 31 E2NE, E2SE.
Natrona County
2400 Acres
12.5% Royalty Rate
Stipulations:
DL-0695 WY CFO_CSU_BTQTRM Bozeman Trail Cultural and Scenic Values
DL-1068 WY SW_CSU_PHMA Greater Sage-Grouse Priority Habitat Management Areas (PHMAs) - Core Only
DL-1084 WY CFO_CSU_HTRAILS Historic Trails
DL-1074 WY STD LEASE NOTICE NO. 3 Greater Sage-Grouse Habitat
DL-1074 WY STD LEASE NOTICE NO. 3 Greater Sage-Grouse Habitat
DL-1074 WY STD LEASE NOTICE NO. 3 Greater Sage-Grouse Habitat
DL-1074 WY STD LEASE NOTICE NO. 3 Greater Sage-Grouse Habitat
DL-1074 WY STD LEASE NOTICE NO. 3 Greater Sage-Grouse Habitat
DL-1075 WY STD LEASE NOTICE NO. 2 National Historic Trails
DL-1075 WY STD LEASE NOTICE NO. 2 National Historic Trails
DL-1075 WY STD LEASE NOTICE NO. 2 National Historic Trails
DL-1075 WY STD LEASE NOTICE NO. 2 National Historic Trails
DL-1075 WY STD LEASE NOTICE NO. 2 National Historic Trails
DL-1088 WY STD LEASE NOTICE NO 1 Reasonable Measures to Minimize Adverse Impacts to Resources
DL-1088 WY STD LEASE NOTICE NO 1 Reasonable Measures to Minimize Adverse Impacts to Resources
DL-1088 WY STD LEASE NOTICE NO 1 Reasonable Measures to Minimize Adverse Impacts to Resources
DL-1088 WY STD LEASE NOTICE NO 1 Reasonable Measures to Minimize Adverse Impacts to Resources
DL-1088 WY STD LEASE NOTICE NO 1 Reasonable Measures to Minimize Adverse Impacts to Resources
DL-3566 HQ-TES-1 Threatened and Endangered Species Act
DL-3567 HQ-CR-1 Cultural Resource Protection
DL-3568 HQ-MLA-1 Notice to Lessee Concerning Mineral Leasing Act Section 2(a)(2)(A)
DL-1069 WY STD LEASE STIPULATION NO. 3 Multiple Mineral Development
DL-1069 WY STD LEASE STIPULATION NO. 3 Multiple Mineral Development
DL-1069 WY STD LEASE STIPULATION NO. 3 Multiple Mineral Development
DL-1069 WY STD LEASE STIPULATION NO. 3 Multiple Mineral Development
DL-1069 WY STD LEASE STIPULATION NO. 3 Multiple Mineral Development
DL-0777 CFO-TLS Nesting Raptor Nesting Raptor
DL-1063 WY SW_TLS_PHMAWCA Greater Sage-Grouse Winter Concentration Areas
DL-1064 WY SW_TLS_PHMAL Greater Sage-Grouse breeding, nesting, etc. Inside Priority Habitat Management Areas (Core only)

WY-2027-03-7470 Split Estate
Wyoming, Casper Field Office, Bureau of Land Management, Public Domain
T. 36 N., R. 88 W., 06 Meridian

Sec. 33 ALL;
Sec. 35 ALL.
Natrona County
1280 Acres
12.5% Royalty Rate
Stipulations:
DL-1068 WY SW_CSU_PHMA Greater Sage-Grouse Priority Habitat Management Areas (PHMAs) - Core Only
DL-1074 WY STD LEASE NOTICE NO. 3 Greater Sage-Grouse Habitat
DL-1074 WY STD LEASE NOTICE NO. 3 Greater Sage-Grouse Habitat
DL-1074 WY STD LEASE NOTICE NO. 3 Greater Sage-Grouse Habitat
DL-1074 WY STD LEASE NOTICE NO. 3 Greater Sage-Grouse Habitat
DL-1074 WY STD LEASE NOTICE NO. 3 Greater Sage-Grouse Habitat
DL-1075 WY STD LEASE NOTICE NO. 2 National Historic Trails
DL-1075 WY STD LEASE NOTICE NO. 2 National Historic Trails
DL-1075 WY STD LEASE NOTICE NO. 2 National Historic Trails
DL-1075 WY STD LEASE NOTICE NO. 2 National Historic Trails
DL-1075 WY STD LEASE NOTICE NO. 2 National Historic Trails
DL-1088 WY STD LEASE NOTICE NO 1 Reasonable Measures to Minimize Adverse Impacts to Resources
DL-1088 WY STD LEASE NOTICE NO 1 Reasonable Measures to Minimize Adverse Impacts to Resources
DL-1088 WY STD LEASE NOTICE NO 1 Reasonable Measures to Minimize Adverse Impacts to Resources
DL-1088 WY STD LEASE NOTICE NO 1 Reasonable Measures to Minimize Adverse Impacts to Resources
DL-1088 WY STD LEASE NOTICE NO 1 Reasonable Measures to Minimize Adverse Impacts to Resources
DL-3566 HQ-TES-1 Threatened and Endangered Species Act
DL-3567 HQ-CR-1 Cultural Resource Protection
DL-3568 HQ-MLA-1 Notice to Lessee Concerning Mineral Leasing Act Section 2(a)(2)(A)
DL-1069 WY STD LEASE STIPULATION NO. 3 Multiple Mineral Development
DL-1069 WY STD LEASE STIPULATION NO. 3 Multiple Mineral Development
DL-1069 WY STD LEASE STIPULATION NO. 3 Multiple Mineral Development
DL-1069 WY STD LEASE STIPULATION NO. 3 Multiple Mineral Development
DL-1069 WY STD LEASE STIPULATION NO. 3 Multiple Mineral Development
DL-0777 CFO-TLS Nesting Raptor Nesting Raptor
DL-1063 WY SW_TLS_PHMAWCA Greater Sage-Grouse Winter Concentration Areas
DL-1064 WY SW_TLS_PHMAL Greater Sage-Grouse breeding, nesting, etc. Inside Priority Habitat Management Areas (Core only)

WY-2027-03-7903 Split Estate
Wyoming, Rawlins, Bureau of Land Management, Public Domain
T. 12 N., R. 89 W., 06 Meridian
Sec. 18 4;

Sec. 19 1, 2.
Carbon County
53.85 Acres
12.5% Royalty Rate
Stipulations:
DL-0949 WY RFO_CSU_RN Raptor Nests
DL-0950 WY RFO_CSU_AR Amphibians and Reptiles
DL-1068 WY SW_CSU_PHMA Greater Sage-Grouse Priority Habitat Management Areas (PHMAs) - Core Only
DL-1074 WY STD LEASE NOTICE NO. 3 Greater Sage-Grouse Habitat
DL-1075 WY STD LEASE NOTICE NO. 2 National Historic Trails
DL-1088 WY STD LEASE NOTICE NO 1 Reasonable Measures to Minimize Adverse Impacts to Resources
DL-3566 HQ-TES-1 Threatened and Endangered Species Act
DL-3567 HQ-CR-1 Cultural Resource Protection
DL-3568 HQ-MLA-1 Notice to Lessee Concerning Mineral Leasing Act Section 2(a)(2)(A)
DL-1069 WY STD LEASE STIPULATION NO. 3 Multiple Mineral Development
DL-0942 WY RFO_TLS_RN Raptor Nests
DL-0945 WY RFO_TLS_BGCW Big Game Crucial Winter Range
DL-1064 WY SW_TLS_PHMAL Greater Sage-Grouse breeding, nesting, etc. Inside Priority Habitat Management Areas (Core only)

WY-2027-03-1611
Wyoming, Rawlins Field Office, Bureau of Land Management, Public Domain
T. 24 N., R. 89 W., 06 Meridian
Sec. 1 5-14;
Sec. 2 5-20;
Sec. 10 1-16.
Carbon County
1679.64 Acres
12.5% Royalty Rate
Stipulations:
DL-0720 RFO_CSU_Raptor Nesting Habitat Raptor Nesting Habitat
DL-0739 RFO_CSU_Amphibian/Reptile Specie Amphibian/Reptile Species
DL-1068 WY SW_CSU_PHMA Greater Sage-Grouse Priority Habitat Management Areas (PHMAs) - Core Only
DL-1074 WY STD LEASE NOTICE NO. 3 Greater Sage-Grouse Habitat
DL-1075 WY STD LEASE NOTICE NO. 2 National Historic Trails
DL-1076 WY STD LEASE NOTICE NO. 1 Reasonable Measures to Minimize Adverse Impacts to Resources
DL-3566 HQ-TES-1 Threatened and Endangered Species Act
DL-3567 HQ-CR-1 Cultural Resource Protection
DL-3568 HQ-MLA-1 Notice to Lessee Concerning Mineral Leasing Act Section 2(a)(2)(A)
DL-1066 WY SW_NSO_PHMAL Greater Sage-Grouse leks. Within 0.6-mile radius of occupied leks inside Priority Habitat Management Areas

DL-1069 WY STD LEASE STIPULATION NO. 3 Multiple Mineral Development
DL-0757 RFO_TLS_Nesting Raptors Nesting Raptors
DL-0943 WY RFO_TLS_MPN Mountain Plover Nests
DL-0945 WY RFO_TLS_BGCW Big Game Crucial Winter Range
DL-1063 WY SW_TLS_PHMAWCA Greater Sage-Grouse Winter Concentration Areas
DL-1064 WY SW_TLS_PHMAL Greater Sage-Grouse breeding, nesting, etc. Inside Priority Habitat Management Areas (Core only)

WY-2027-03-3118 Split Estate
Wyoming, Lander Field Office, Bureau of Land Management, Public Domain
T. 36 N., R. 89 W., 06 Meridian
Sec. 32 SW.
Fremont County
160 Acres
12.5% Royalty Rate
Stipulations:
DL-3566 HQ-TES-1 Threatened and Endangered Species Act
DL-3567 HQ-CR-1 Cultural Resource Protection
DL-3568 HQ-MLA-1 Notice to Lessee Concerning Mineral Leasing Act Section 2(a)(2)(A)

WY-2027-03-2189 Split Estate
Wyoming, Rawlins Field Office, Bureau of Land Management, Public Domain
T. 12 N., R. 90 W., 06 Meridian
Sec. 8 SE;
Sec. 9 NESW, S2SW, NWSE, S2SE;
Sec. 13 S2SW, SWSE;
Sec. 15 1-3;
Sec. 15 SWNE, W2NW, NWSW;
Sec. 17 NENE;
Sec. 24 1-4.
Carbon County
834.68 Acres
12.5% Royalty Rate
Stipulations:
DL-0949 WY RFO_CSU_RN Raptor Nests
DL-0950 WY RFO_CSU_AR Amphibians and Reptiles
DL-1068 WY SW_CSU_PHMA Greater Sage-Grouse Priority Habitat Management Areas (PHMAs) - Core Only
DL-1074 WY STD LEASE NOTICE NO. 3 Greater Sage-Grouse Habitat
DL-1075 WY STD LEASE NOTICE NO. 2 National Historic Trails
DL-1088 WY STD LEASE NOTICE NO 1 Reasonable Measures to Minimize Adverse Impacts to Resources
DL-3566 HQ-TES-1 Threatened and Endangered Species Act
DL-3567 HQ-CR-1 Cultural Resource Protection
DL-3568 HQ-MLA-1 Notice to Lessee Concerning Mineral Leasing Act Section 2(a)(2)(A)

DL-1069 WY STD LEASE STIPULATION NO. 3 Multiple Mineral Development
DL-0942 WY RFO_TLS_RN Raptor Nests
DL-0945 WY RFO_TLS_BGCW Big Game Crucial Winter Range
DL-1064 WY SW_TLS_PHMAL Greater Sage-Grouse breeding, nesting, etc. Inside Priority Habitat Management Areas (Core only)

WY-2027-03-2329 Split Estate
Wyoming, Rawlins Field Office, Bureau of Land Management, Public Domain
T. 13 N., R. 90 W., 06 Meridian
Sec. 9 ALL.
Carbon County
640 Acres
12.5% Royalty Rate
Stipulations:
DL-0949 WY RFO_CSU_RN Raptor Nests
DL-0950 WY RFO_CSU_AR Amphibians and Reptiles
DL-1068 WY SW_CSU_PHMA Greater Sage-Grouse Priority Habitat Management Areas (PHMAs) - Core Only
DL-0689 WY RFO_LN_BGCWC Big Game Crucial Winter Range and/or Identified Migration Corridors
DL-1074 WY STD LEASE NOTICE NO. 3 Greater Sage-Grouse Habitat
DL-1074 WY STD LEASE NOTICE NO. 3 Greater Sage-Grouse Habitat
DL-1074 WY STD LEASE NOTICE NO. 3 Greater Sage-Grouse Habitat
DL-1074 WY STD LEASE NOTICE NO. 3 Greater Sage-Grouse Habitat
DL-1074 WY STD LEASE NOTICE NO. 3 Greater Sage-Grouse Habitat
DL-1075 WY STD LEASE NOTICE NO. 2 National Historic Trails
DL-1075 WY STD LEASE NOTICE NO. 2 National Historic Trails
DL-1075 WY STD LEASE NOTICE NO. 2 National Historic Trails
DL-1075 WY STD LEASE NOTICE NO. 2 National Historic Trails
DL-1075 WY STD LEASE NOTICE NO. 2 National Historic Trails
DL-1088 WY STD LEASE NOTICE NO 1 Reasonable Measures to Minimize Adverse Impacts to Resources
DL-1088 WY STD LEASE NOTICE NO 1 Reasonable Measures to Minimize Adverse Impacts to Resources
DL-1088 WY STD LEASE NOTICE NO 1 Reasonable Measures to Minimize Adverse Impacts to Resources
DL-1088 WY STD LEASE NOTICE NO 1 Reasonable Measures to Minimize Adverse Impacts to Resources
DL-1088 WY STD LEASE NOTICE NO 1 Reasonable Measures to Minimize Adverse Impacts to Resources
DL-1143 WY STD NOTICE TO LESSEE Attachment to Each Lease. Mineral Leasing Act requirements with respect to coal leasing
DL-3566 HQ-TES-1 Threatened and Endangered Species Act
DL-3567 HQ-CR-1 Cultural Resource Protection
DL-3568 HQ-MLA-1 Notice to Lessee Concerning Mineral Leasing Act Section 2(a)(2)(A)

DL-1066 WY SW_NSO_PHMAL Greater Sage-Grouse leks. Within 0.6-mile radius of occupied leks inside Priority Habitat Management Areas
DL-1069 WY STD LEASE STIPULATION NO. 3 Multiple Mineral Development
DL-1069 WY STD LEASE STIPULATION NO. 3 Multiple Mineral Development
DL-1069 WY STD LEASE STIPULATION NO. 3 Multiple Mineral Development
DL-1069 WY STD LEASE STIPULATION NO. 3 Multiple Mineral Development
DL-1069 WY STD LEASE STIPULATION NO. 3 Multiple Mineral Development
DL-0942 WY RFO_TLS_RN Raptor Nests
DL-0945 WY RFO_TLS_BGCW Big Game Crucial Winter Range
DL-1064 WY SW_TLS_PHMAL Greater Sage-Grouse breeding, nesting, etc. Inside Priority Habitat Management Areas (Core only)
DL-1065 WY SW_TLS_GHMAL Greater Sage-Grouse breeding, nesting, etc. Within 2 miles of an occupied lek outside Priority Habitat Management Areas

WY-2027-03-2319 Split Estate
Wyoming, Rawlins Field Office, Bureau of Land Management, Public Domain
T. 13 N., R. 90 W., 06 Meridian
Sec. 17 ALL.
Carbon County
640 Acres
12.5% Royalty Rate
Stipulations:
DL-0949 WY RFO_CSU_RN Raptor Nests
DL-0950 WY RFO_CSU_AR Amphibians and Reptiles
DL-0689 WY RFO_LN_BGCWC Big Game Crucial Winter Range and/or Identified Migration Corridors
DL-1074 WY STD LEASE NOTICE NO. 3 Greater Sage-Grouse Habitat
DL-1074 WY STD LEASE NOTICE NO. 3 Greater Sage-Grouse Habitat
DL-1074 WY STD LEASE NOTICE NO. 3 Greater Sage-Grouse Habitat
DL-1074 WY STD LEASE NOTICE NO. 3 Greater Sage-Grouse Habitat
DL-1074 WY STD LEASE NOTICE NO. 3 Greater Sage-Grouse Habitat
DL-1075 WY STD LEASE NOTICE NO. 2 National Historic Trails
DL-1075 WY STD LEASE NOTICE NO. 2 National Historic Trails
DL-1075 WY STD LEASE NOTICE NO. 2 National Historic Trails
DL-1075 WY STD LEASE NOTICE NO. 2 National Historic Trails
DL-1075 WY STD LEASE NOTICE NO. 2 National Historic Trails
DL-1088 WY STD LEASE NOTICE NO 1 Reasonable Measures to Minimize Adverse Impacts to Resources
DL-1088 WY STD LEASE NOTICE NO 1 Reasonable Measures to Minimize Adverse Impacts to Resources
DL-1088 WY STD LEASE NOTICE NO 1 Reasonable Measures to Minimize Adverse Impacts to Resources
DL-1088 WY STD LEASE NOTICE NO 1 Reasonable Measures to Minimize Adverse Impacts to Resources
DL-1088 WY STD LEASE NOTICE NO 1 Reasonable Measures to Minimize Adverse

Impacts to Resources
DL-1143 WY STD NOTICE TO LESSEE Attachment to Each Lease. Mineral Leasing Act requirements with respect to coal leasing
DL-3566 HQ-TES-1 Threatened and Endangered Species Act
DL-3567 HQ-CR-1 Cultural Resource Protection
DL-3568 HQ-MLA-1 Notice to Lessee Concerning Mineral Leasing Act Section 2(a)(2)(A)
DL-1069 WY STD LEASE STIPULATION NO. 3 Multiple Mineral Development
DL-1069 WY STD LEASE STIPULATION NO. 3 Multiple Mineral Development
DL-1069 WY STD LEASE STIPULATION NO. 3 Multiple Mineral Development
DL-1069 WY STD LEASE STIPULATION NO. 3 Multiple Mineral Development
DL-1069 WY STD LEASE STIPULATION NO. 3 Multiple Mineral Development
DL-0942 WY RFO_TLS_RN Raptor Nests
DL-0945 WY RFO_TLS_BGCW Big Game Crucial Winter Range
DL-1065 WY SW_TLS_GHMAL Greater Sage-Grouse breeding, nesting, etc. Within 2 miles of an occupied lek outside Priority Habitat Management Areas

WY-2027-03-2441 Split Estate
Wyoming, Rawlins Field Office, Bureau of Land Management, Public Domain
T. 14 N., R. 90 W., 06 Meridian
Sec. 30 5-8;
Sec. 30 E2, E2NW, E2SW;
Sec. 31 5-8;
Sec. 31 E2, E2NW, E2SW.
Carbon County
1194.52 Acres
12.5% Royalty Rate
Stipulations:
DL-0949 WY RFO_CSU_RN Raptor Nests
DL-0950 WY RFO_CSU_AR Amphibians and Reptiles
DL-1068 WY SW_CSU_PHMA Greater Sage-Grouse Priority Habitat Management Areas (PHMAs) - Core Only
DL-0689 WY RFO_LN_BGCWC Big Game Crucial Winter Range and/or Identified Migration Corridors
DL-1074 WY STD LEASE NOTICE NO. 3 Greater Sage-Grouse Habitat
DL-1074 WY STD LEASE NOTICE NO. 3 Greater Sage-Grouse Habitat
DL-1074 WY STD LEASE NOTICE NO. 3 Greater Sage-Grouse Habitat
DL-1074 WY STD LEASE NOTICE NO. 3 Greater Sage-Grouse Habitat
DL-1074 WY STD LEASE NOTICE NO. 3 Greater Sage-Grouse Habitat
DL-1075 WY STD LEASE NOTICE NO. 2 National Historic Trails
DL-1075 WY STD LEASE NOTICE NO. 2 National Historic Trails
DL-1075 WY STD LEASE NOTICE NO. 2 National Historic Trails
DL-1075 WY STD LEASE NOTICE NO. 2 National Historic Trails
DL-1075 WY STD LEASE NOTICE NO. 2 National Historic Trails
DL-1088 WY STD LEASE NOTICE NO 1 Reasonable Measures to Minimize Adverse Impacts to Resources

DL-1088 WY STD LEASE NOTICE NO 1 Reasonable Measures to Minimize Adverse Impacts to Resources
DL-1088 WY STD LEASE NOTICE NO 1 Reasonable Measures to Minimize Adverse Impacts to Resources
DL-1088 WY STD LEASE NOTICE NO 1 Reasonable Measures to Minimize Adverse Impacts to Resources
DL-1088 WY STD LEASE NOTICE NO 1 Reasonable Measures to Minimize Adverse Impacts to Resources
DL-1143 WY STD NOTICE TO LESSEE Attachment to Each Lease. Mineral Leasing Act requirements with respect to coal leasing
DL-3566 HQ-TES-1 Threatened and Endangered Species Act
DL-3567 HQ-CR-1 Cultural Resource Protection
DL-3568 HQ-MLA-1 Notice to Lessee Concerning Mineral Leasing Act Section 2(a)(2)(A)
DL-1066 WY SW_NSO_PHMAL Greater Sage-Grouse leks. Within 0.6-mile radius of occupied leks inside Priority Habitat Management Areas
DL-1069 WY STD LEASE STIPULATION NO. 3 Multiple Mineral Development
DL-1069 WY STD LEASE STIPULATION NO. 3 Multiple Mineral Development
DL-1069 WY STD LEASE STIPULATION NO. 3 Multiple Mineral Development
DL-1069 WY STD LEASE STIPULATION NO. 3 Multiple Mineral Development
DL-1069 WY STD LEASE STIPULATION NO. 3 Multiple Mineral Development
DL-0942 WY RFO_TLS_RN Raptor Nests
DL-0945 WY RFO_TLS_BGCW Big Game Crucial Winter Range
DL-1064 WY SW_TLS_PHMAL Greater Sage-Grouse breeding, nesting, etc. Inside Priority Habitat Management Areas (Core only)
DL-1065 WY SW_TLS_GHMAL Greater Sage-Grouse breeding, nesting, etc. Within 2 miles of an occupied lek outside Priority Habitat Management Areas

WY-2027-03-2325 Split Estate
Wyoming, Rawlins Field Office, Bureau of Land Management, Public Domain
T. 14 N., R. 90 W., 06 Meridian
Sec. 32 ALL;
Sec. 33 ALL.
Carbon County
1280 Acres
12.5% Royalty Rate
Stipulations:
DL-0949 WY RFO_CSU_RN Raptor Nests
DL-0950 WY RFO_CSU_AR Amphibians and Reptiles
DL-1068 WY SW_CSU_PHMA Greater Sage-Grouse Priority Habitat Management Areas (PHMAs) - Core Only
DL-1074 WY STD LEASE NOTICE NO. 3 Greater Sage-Grouse Habitat
DL-1074 WY STD LEASE NOTICE NO. 3 Greater Sage-Grouse Habitat
DL-1074 WY STD LEASE NOTICE NO. 3 Greater Sage-Grouse Habitat
DL-1074 WY STD LEASE NOTICE NO. 3 Greater Sage-Grouse Habitat
DL-1074 WY STD LEASE NOTICE NO. 3 Greater Sage-Grouse Habitat

DL-1075 WY STD LEASE NOTICE NO. 2 National Historic Trails
DL-1075 WY STD LEASE NOTICE NO. 2 National Historic Trails
DL-1075 WY STD LEASE NOTICE NO. 2 National Historic Trails
DL-1075 WY STD LEASE NOTICE NO. 2 National Historic Trails
DL-1075 WY STD LEASE NOTICE NO. 2 National Historic Trails
DL-1088 WY STD LEASE NOTICE NO 1 Reasonable Measures to Minimize Adverse Impacts to Resources
DL-1088 WY STD LEASE NOTICE NO 1 Reasonable Measures to Minimize Adverse Impacts to Resources
DL-1088 WY STD LEASE NOTICE NO 1 Reasonable Measures to Minimize Adverse Impacts to Resources
DL-1088 WY STD LEASE NOTICE NO 1 Reasonable Measures to Minimize Adverse Impacts to Resources
DL-1088 WY STD LEASE NOTICE NO 1 Reasonable Measures to Minimize Adverse Impacts to Resources
DL-1143 WY STD NOTICE TO LESSEE Attachment to Each Lease. Mineral Leasing Act requirements with respect to coal leasing
DL-3566 HQ-TES-1 Threatened and Endangered Species Act
DL-3567 HQ-CR-1 Cultural Resource Protection
DL-3568 HQ-MLA-1 Notice to Lessee Concerning Mineral Leasing Act Section 2(a)(2)(A)
DL-1066 WY SW_NSO_PHMAL Greater Sage-Grouse leks. Within 0.6-mile radius of occupied leks inside Priority Habitat Management Areas
DL-1069 WY STD LEASE STIPULATION NO. 3 Multiple Mineral Development
DL-1069 WY STD LEASE STIPULATION NO. 3 Multiple Mineral Development
DL-1069 WY STD LEASE STIPULATION NO. 3 Multiple Mineral Development
DL-1069 WY STD LEASE STIPULATION NO. 3 Multiple Mineral Development
DL-1069 WY STD LEASE STIPULATION NO. 3 Multiple Mineral Development
DL-0942 WY RFO_TLS_RN Raptor Nests
DL-1064 WY SW_TLS_PHMAL Greater Sage-Grouse breeding, nesting, etc. Inside Priority Habitat Management Areas (Core only)
DL-1065 WY SW_TLS_GHMAL Greater Sage-Grouse breeding, nesting, etc. Within 2 miles of an occupied lek outside Priority Habitat Management Areas

WY-2027-03-2320 Split Estate
Wyoming, Rawlins Field Office, Bureau of Land Management, Public Domain
T. 19 N., R. 90 W., 06 Meridian
Sec. 20 ALL;
Sec. 22 1-4;
Sec. 22 N2, SW;
Sec. 28 ALL.
Carbon County
1910.32 Acres
12.5% Royalty Rate
Stipulations:

DL-0649 WY RFO_CSU_HTRAILS Historic Trails
DL-0949 WY RFO_CSU_RN Raptor Nests
DL-0950 WY RFO_CSU_AR Amphibians and Reptiles
DL-1068 WY SW_CSU_PHMA Greater Sage-Grouse Priority Habitat Management Areas (PHMAs) - Core Only
DL-1074 WY STD LEASE NOTICE NO. 3 Greater Sage-Grouse Habitat
DL-1074 WY STD LEASE NOTICE NO. 3 Greater Sage-Grouse Habitat
DL-1074 WY STD LEASE NOTICE NO. 3 Greater Sage-Grouse Habitat
DL-1074 WY STD LEASE NOTICE NO. 3 Greater Sage-Grouse Habitat
DL-1074 WY STD LEASE NOTICE NO. 3 Greater Sage-Grouse Habitat
DL-1075 WY STD LEASE NOTICE NO. 2 National Historic Trails
DL-1075 WY STD LEASE NOTICE NO. 2 National Historic Trails
DL-1075 WY STD LEASE NOTICE NO. 2 National Historic Trails
DL-1075 WY STD LEASE NOTICE NO. 2 National Historic Trails
DL-1075 WY STD LEASE NOTICE NO. 2 National Historic Trails
DL-1088 WY STD LEASE NOTICE NO 1 Reasonable Measures to Minimize Adverse Impacts to Resources
DL-1088 WY STD LEASE NOTICE NO 1 Reasonable Measures to Minimize Adverse Impacts to Resources
DL-1088 WY STD LEASE NOTICE NO 1 Reasonable Measures to Minimize Adverse Impacts to Resources
DL-1088 WY STD LEASE NOTICE NO 1 Reasonable Measures to Minimize Adverse Impacts to Resources
DL-1088 WY STD LEASE NOTICE NO 1 Reasonable Measures to Minimize Adverse Impacts to Resources
DL-3566 HQ-TES-1 Threatened and Endangered Species Act
DL-3567 HQ-CR-1 Cultural Resource Protection
DL-3568 HQ-MLA-1 Notice to Lessee Concerning Mineral Leasing Act Section 2(a)(2)(A)
DL-0650 WY RFO_NSO_HTRAILS Historic Trails w/in 1/4 mile of contributing segments
DL-1067 WY SW_NSO_GHMAL Greater Sage-Grouse Leks. Within 0.25-mile radius of occupied leks outside Priority Habitat Management Areas
DL-1069 WY STD LEASE STIPULATION NO. 3 Multiple Mineral Development
DL-1069 WY STD LEASE STIPULATION NO. 3 Multiple Mineral Development
DL-1069 WY STD LEASE STIPULATION NO. 3 Multiple Mineral Development
DL-1069 WY STD LEASE STIPULATION NO. 3 Multiple Mineral Development
DL-1069 WY STD LEASE STIPULATION NO. 3 Multiple Mineral Development
DL-0942 WY RFO_TLS_RN Raptor Nests
DL-0945 WY RFO_TLS_BGCW Big Game Crucial Winter Range
DL-1064 WY SW_TLS_PHMAL Greater Sage-Grouse breeding, nesting, etc. Inside Priority Habitat Management Areas (Core only)
DL-1065 WY SW_TLS_GHMAL Greater Sage-Grouse breeding, nesting, etc. Within 2 miles of an occupied lek outside Priority Habitat Management Areas

WY-2027-03-2387
Wyoming, Rawlins Field Office, Bureau of Land Management, Public Domain

T. 19 N., R. 90 W., 06 Meridian
Sec. 26 NE, N2NW, SWNW, S2SW, NESE, S2SE.
Carbon County
480 Acres
12.5% Royalty Rate
Stipulations:
DL-0649 WY RFO_CSU_HTRAILS Historic Trails
DL-0949 WY RFO_CSU_RN Raptor Nests
DL-0950 WY RFO_CSU_AR Amphibians and Reptiles
DL-1068 WY SW_CSU_PHMA Greater Sage-Grouse Priority Habitat Management Areas (PHMAs) - Core Only
DL-1074 WY STD LEASE NOTICE NO. 3 Greater Sage-Grouse Habitat
DL-1074 WY STD LEASE NOTICE NO. 3 Greater Sage-Grouse Habitat
DL-1074 WY STD LEASE NOTICE NO. 3 Greater Sage-Grouse Habitat
DL-1074 WY STD LEASE NOTICE NO. 3 Greater Sage-Grouse Habitat
DL-1074 WY STD LEASE NOTICE NO. 3 Greater Sage-Grouse Habitat
DL-1075 WY STD LEASE NOTICE NO. 2 National Historic Trails
DL-1075 WY STD LEASE NOTICE NO. 2 National Historic Trails
DL-1075 WY STD LEASE NOTICE NO. 2 National Historic Trails
DL-1075 WY STD LEASE NOTICE NO. 2 National Historic Trails
DL-1075 WY STD LEASE NOTICE NO. 2 National Historic Trails
DL-1088 WY STD LEASE NOTICE NO 1 Reasonable Measures to Minimize Adverse Impacts to Resources
DL-1088 WY STD LEASE NOTICE NO 1 Reasonable Measures to Minimize Adverse Impacts to Resources
DL-1088 WY STD LEASE NOTICE NO 1 Reasonable Measures to Minimize Adverse Impacts to Resources
DL-1088 WY STD LEASE NOTICE NO 1 Reasonable Measures to Minimize Adverse Impacts to Resources
DL-1088 WY STD LEASE NOTICE NO 1 Reasonable Measures to Minimize Adverse Impacts to Resources
DL-3566 HQ-TES-1 Threatened and Endangered Species Act
DL-3567 HQ-CR-1 Cultural Resource Protection
DL-3568 HQ-MLA-1 Notice to Lessee Concerning Mineral Leasing Act Section 2(a)(2)(A)
DL-0650 WY RFO_NSO_HTRAILS Historic Trails w/in 1/4 mile of contributing segments
DL-1069 WY STD LEASE STIPULATION NO. 3 Multiple Mineral Development
DL-1069 WY STD LEASE STIPULATION NO. 3 Multiple Mineral Development
DL-1069 WY STD LEASE STIPULATION NO. 3 Multiple Mineral Development
DL-1069 WY STD LEASE STIPULATION NO. 3 Multiple Mineral Development
DL-1069 WY STD LEASE STIPULATION NO. 3 Multiple Mineral Development
DL-0942 WY RFO_TLS_RN Raptor Nests
DL-0945 WY RFO_TLS_BGCW Big Game Crucial Winter Range
DL-1064 WY SW_TLS_PHMAL Greater Sage-Grouse breeding, nesting, etc. Inside Priority Habitat Management Areas (Core only)

DL-1065 WY SW_TLS_GHMAL Greater Sage-Grouse breeding, nesting, etc. Within 2 miles of an occupied lek outside Priority Habitat Management Areas

WY-2027-03-2324 Split Estate
Wyoming, Rawlins Field Office, Bureau of Land Management, Public Domain
T. 19 N., R. 90 W., 06 Meridian
Sec. 30 1-4;
Sec. 30 E2NW, E2SW, E2;
Sec. 32 ALL;
Sec. 34 ALL.
Carbon County
1920.72 Acres
12.5% Royalty Rate
Stipulations:
DL-0649 WY RFO_CSU_HTRAILS Historic Trails
DL-0949 WY RFO_CSU_RN Raptor Nests
DL-0950 WY RFO_CSU_AR Amphibians and Reptiles
DL-1068 WY SW_CSU_PHMA Greater Sage-Grouse Priority Habitat Management Areas (PHMAs) - Core Only
DL-1074 WY STD LEASE NOTICE NO. 3 Greater Sage-Grouse Habitat
DL-1074 WY STD LEASE NOTICE NO. 3 Greater Sage-Grouse Habitat
DL-1074 WY STD LEASE NOTICE NO. 3 Greater Sage-Grouse Habitat
DL-1074 WY STD LEASE NOTICE NO. 3 Greater Sage-Grouse Habitat
DL-1074 WY STD LEASE NOTICE NO. 3 Greater Sage-Grouse Habitat
DL-1075 WY STD LEASE NOTICE NO. 2 National Historic Trails
DL-1075 WY STD LEASE NOTICE NO. 2 National Historic Trails
DL-1075 WY STD LEASE NOTICE NO. 2 National Historic Trails
DL-1075 WY STD LEASE NOTICE NO. 2 National Historic Trails
DL-1075 WY STD LEASE NOTICE NO. 2 National Historic Trails
DL-1088 WY STD LEASE NOTICE NO 1 Reasonable Measures to Minimize Adverse Impacts to Resources
DL-1088 WY STD LEASE NOTICE NO 1 Reasonable Measures to Minimize Adverse Impacts to Resources
DL-1088 WY STD LEASE NOTICE NO 1 Reasonable Measures to Minimize Adverse Impacts to Resources
DL-1088 WY STD LEASE NOTICE NO 1 Reasonable Measures to Minimize Adverse Impacts to Resources
DL-1088 WY STD LEASE NOTICE NO 1 Reasonable Measures to Minimize Adverse Impacts to Resources
DL-3566 HQ-TES-1 Threatened and Endangered Species Act
DL-3567 HQ-CR-1 Cultural Resource Protection
DL-3568 HQ-MLA-1 Notice to Lessee Concerning Mineral Leasing Act Section 2(a)(2)(A)
DL-1066 WY SW_NSO_PHMAL Greater Sage-Grouse leks. Within 0.6-mile radius of occupied leks inside Priority Habitat Management Areas
DL-1069 WY STD LEASE STIPULATION NO. 3 Multiple Mineral Development

DL-1069 WY STD LEASE STIPULATION NO. 3 Multiple Mineral Development
DL-1069 WY STD LEASE STIPULATION NO. 3 Multiple Mineral Development
DL-1069 WY STD LEASE STIPULATION NO. 3 Multiple Mineral Development
DL-1069 WY STD LEASE STIPULATION NO. 3 Multiple Mineral Development
DL-0942 WY RFO_TLS_RN Raptor Nests
DL-0945 WY RFO_TLS_BGCW Big Game Crucial Winter Range
DL-1064 WY SW_TLS_PHMAL Greater Sage-Grouse breeding, nesting, etc. Inside Priority Habitat Management Areas (Core only)
DL-1065 WY SW_TLS_GHMAL Greater Sage-Grouse breeding, nesting, etc. Within 2 miles of an occupied lek outside Priority Habitat Management Areas

WY-2027-03-3116 Split Estate
Wyoming, Lander Field Office, Bureau of Land Management, Public Domain
T. 35 N., R. 90 W., 06 Meridian
Sec. 1 1-4;
Sec. 1 S2NE, S2NW, S2;
Sec. 2 1, 2;
Sec. 2 S2NW, S2NE;
Sec. 11 W2SW;
Sec. 13 ALL;
Sec. 14 SE;
Sec. 15 N2.
Fremont County
2082.36 Acres
12.5% Royalty Rate
Stipulations:
DL-3566 HQ-TES-1 Threatened and Endangered Species Act
DL-3567 HQ-CR-1 Cultural Resource Protection
DL-3568 HQ-MLA-1 Notice to Lessee Concerning Mineral Leasing Act Section 2(a)(2)(A)

WY-2027-03-7768 Split Estate
Wyoming, Lander Field Office, Bureau of Land Management, Public Domain
T. 35 N., R. 90 W., 06 Meridian
Sec. 3 1-4;
Sec. 3 SE, S2NW, S2NE;
Sec. 4 3, 4;
Sec. 4 S2NW, SW, E2SE;
Sec. 9 S2, NW, E2NE;
Sec. 10 NE, SESW.
Fremont County
1639.61 Acres
12.5% Royalty Rate
Stipulations:

DL-3566 HQ-TES-1 Threatened and Endangered Species Act
DL-3567 HQ-CR-1 Cultural Resource Protection
DL-3568 HQ-MLA-1 Notice to Lessee Concerning Mineral Leasing Act Section 2(a)(2)(A)

WY-2027-03-3123 Split Estate
Wyoming, Lander Field Office, Bureau of Land Management, Public Domain
T. 35 N., R. 90 W., 06 Meridian
Sec. 5 S2;
Sec. 6 1-3;
Sec. 6 S2NE, NESE;
Sec. 8 NE, NESE;
Sec. 18 1-4;
Sec. 18 E2, E2NW, E2SW;
Sec. 19 1-4;
Sec. 19 E2, E2NW, E2SW.
Fremont County
1972.01 Acres
12.5% Royalty Rate
Stipulations:
DL-3566 HQ-TES-1 Threatened and Endangered Species Act
DL-3567 HQ-CR-1 Cultural Resource Protection
DL-3568 HQ-MLA-1 Notice to Lessee Concerning Mineral Leasing Act Section 2(a)(2)(A)

WY-2027-03-7769 Split Estate
Wyoming, Lander Field Office, Bureau of Land Management, Public Domain
T. 35 N., R. 90 W., 06 Meridian
Sec. 20 ALL;
Sec. 21 ALL;
Sec. 22 ALL;
Sec. 23 ALL.
Fremont County
2560 Acres
12.5% Royalty Rate
Stipulations:
DL-3566 HQ-TES-1 Threatened and Endangered Species Act
DL-3567 HQ-CR-1 Cultural Resource Protection
DL-3568 HQ-MLA-1 Notice to Lessee Concerning Mineral Leasing Act Section 2(a)(2)(A)

WY-2027-03-7771 Split Estate
Wyoming, Lander Field Office, Bureau of Land Management, Public Domain
T. 35 N., R. 90 W., 06 Meridian
Sec. 24 W2;
Sec. 25 ALL;
Sec. 26 ALL;

Sec. 27 ALL;
Sec. 28 N2.
Fremont County
2560 Acres
12.5% Royalty Rate
Stipulations:
DL-3566 HQ-TES-1 Threatened and Endangered Species Act
DL-3567 HQ-CR-1 Cultural Resource Protection
DL-3568 HQ-MLA-1 Notice to Lessee Concerning Mineral Leasing Act Section 2(a)(2)(A)

WY-2027-03-3128 Split Estate
Wyoming, Lander Field Office, Bureau of Land Management, Public Domain
T. 35 N., R. 90 W., 06 Meridian
Sec. 32 ALL;
Sec. 33 ALL;
Sec. 34 N2, N2SW, N2SE;
Sec. 35 ALL.
Fremont County
2400 Acres
12.5% Royalty Rate
Stipulations:
DL-3566 HQ-TES-1 Threatened and Endangered Species Act
DL-3567 HQ-CR-1 Cultural Resource Protection
DL-3568 HQ-MLA-1 Notice to Lessee Concerning Mineral Leasing Act Section 2(a)(2)(A)

WY-2027-03-3144 Split Estate
Wyoming, Lander Field Office, Bureau of Land Management, Public Domain
T. 36 N., R. 90 W., 06 Meridian
Sec. 27 ALL;
Sec. 28 N2;
Sec. 33 ALL;
Sec. 34 NENE, S2NE, SENW, S2.
Fremont County
2080 Acres
12.5% Royalty Rate
Stipulations:
DL-3566 HQ-TES-1 Threatened and Endangered Species Act
DL-3567 HQ-CR-1 Cultural Resource Protection
DL-3568 HQ-MLA-1 Notice to Lessee Concerning Mineral Leasing Act Section 2(a)(2)(A)

WY-2027-03-3146 Split Estate
Wyoming, Lander Field Office, Bureau of Land Management, Public Domain
T. 36 N., R. 90 W., 06 Meridian
Sec. 29 E2NE, NW;

Sec. 30 1-4;
Sec. 30 E2, E2NW, E2SW;
Sec. 31 E2.
Fremont County
1150.76 Acres
12.5% Royalty Rate
Stipulations:
DL-3566 HQ-TES-1 Threatened and Endangered Species Act
DL-3567 HQ-CR-1 Cultural Resource Protection
DL-3568 HQ-MLA-1 Notice to Lessee Concerning Mineral Leasing Act Section 2(a)(2)(A)

WY-2027-03-6931
Wyoming, Worland Field Office, Bureau of Land Management, Public Domain
T. 43 N., R. 90 W., 06 Meridian
Sec. 5 5-8;
Sec. 5 S2NE,S2NW, S2;
Sec. 6 SENW.
Washakie County
707.92 Acres
12.5% Royalty Rate
Stipulations:
DL-0904 WY WFO_CSU_RN Raptor Nests
DL-0909 WY WFO_CSU_CR Cultural Resources (cultural and scenic values of important cultural sites)
DL-1068 WY SW_CSU_PHMA Greater Sage-Grouse Priority Habitat Management Areas (PHMAs) - Core Only
DL-1073 WY Std Lease Notice 1041 Water Monitoring Plans
DL-1074 WY STD LEASE NOTICE NO. 3 Greater Sage-Grouse Habitat
DL-1075 WY STD LEASE NOTICE NO. 2 National Historic Trails
DL-1076 WY STD LEASE NOTICE NO. 1 Reasonable Measures to Minimize Adverse Impacts to Resources
DL-1143 WY STD NOTICE TO LESSEE Attachment to Each Lease. Mineral Leasing Act requirements with respect to coal leasing
DL-0932 WY WFO_NSO_H2O500F Surface Water, Riparian/Wetland Areas, and Playas
DL-1066 WY SW_NSO_PHMAL Greater Sage-Grouse leks. Within 0.6-mile radius of occupied leks inside Priority Habitat Management Areas
DL-1069 WY STD LEASE STIPULATION NO. 3 Multiple Mineral Development
DL-1070 WY Std Lease Stipulation No. 2 Endangered Species Act Section 7 Consultation Stipulation
DL-1071 WY STD LEASE STIPULATION NO. 1 Historic Properties
DL-0908 WY WFO_TLS_RN Raptor Nests
DL-0910 WY WFO_TLS_BGCW Big Game on Crucial Winter Range
DL-1063 WY SW_TLS_PHMAWCA Greater Sage-Grouse Winter Concentration Areas
DL-1064 WY SW_TLS_PHMAL Greater Sage-Grouse breeding, nesting, etc. Inside Priority Habitat Management Areas (Core only)

WY-2027-03-1785
Wyoming, Worland Field Office, Bureau of Land Management, Public Domain
T. 44 N., R. 90 W., 06 Meridian
Sec. 31 8.
Washakie County
47.89 Acres
12.5% Royalty Rate
Stipulations:
DL-0909 WY WFO_CSU_CR Cultural Resources (cultural and scenic values of important cultural sites)
DL-1068 WY SW_CSU_PHMA Greater Sage-Grouse Priority Habitat Management Areas (PHMAs) - Core Only
DL-1074 WY STD LEASE NOTICE NO. 3 Greater Sage-Grouse Habitat
DL-1075 WY STD LEASE NOTICE NO. 2 National Historic Trails
DL-1076 WY STD LEASE NOTICE NO. 1 Reasonable Measures to Minimize Adverse Impacts to Resources
DL-1143 WY STD NOTICE TO LESSEE Attachment to Each Lease. Mineral Leasing Act requirements with respect to coal leasing
DL-3566 HQ-TES-1 Threatened and Endangered Species Act
DL-3567 HQ-CR-1 Cultural Resource Protection
DL-3568 HQ-MLA-1 Notice to Lessee Concerning Mineral Leasing Act Section 2(a)(2)(A)
DL-1069 WY STD LEASE STIPULATION NO. 3 Multiple Mineral Development
DL-0910 WY WFO_TLS_BGCW Big Game on Crucial Winter Range
DL-1063 WY SW_TLS_PHMAWCA Greater Sage-Grouse Winter Concentration Areas
DL-1064 WY SW_TLS_PHMAL Greater Sage-Grouse breeding, nesting, etc. Inside Priority Habitat Management Areas (Core only)

WY-2027-03-7451
Wyoming, Rawlins Field Office, Bureau of Land Management, Public Domain
T. 14 N., R. 91 W., 06 Meridian
Sec. 1 5, 9-11;
Sec. 3 5-8;
Sec. 3 S2NE, S2NW, S2;
Sec. 4 5-8;
Sec. 4 S2NE, S2NW, S2.
Carbon County
1427.67 Acres
12.5% Royalty Rate
Stipulations:
DL-0649 WY RFO_CSU_HTRAILS Historic Trails
DL-0949 WY RFO_CSU_RN Raptor Nests
DL-0950 WY RFO_CSU_AR Amphibians and Reptiles
DL-1068 WY SW_CSU_PHMA Greater Sage-Grouse Priority Habitat Management Areas (PHMAs) - Core Only
DL-1074 WY STD LEASE NOTICE NO. 3 Greater Sage-Grouse Habitat

DL-1075 WY STD LEASE NOTICE NO. 2 National Historic Trails
DL-1087 WY STD SPECIAL LEASE NOTICE II Big Game Migration
DL-1088 WY STD LEASE NOTICE NO 1 Reasonable Measures to Minimize Adverse Impacts to Resources
DL-3566 HQ-TES-1 Threatened and Endangered Species Act
DL-3567 HQ-CR-1 Cultural Resource Protection
DL-3568 HQ-MLA-1 Notice to Lessee Concerning Mineral Leasing Act Section 2(a)(2)(A)
DL-0650 WY RFO_NSO_HTRAILS Historic Trails w/in 1/4 mile of contributing segments
DL-1066 WY SW_NSO_PHMAL Greater Sage-Grouse leks. Within 0.6-mile radius of occupied leks inside Priority Habitat Management Areas
DL-1069 WY STD LEASE STIPULATION NO. 3 Multiple Mineral Development
DL-0942 WY RFO_TLS_RN Raptor Nests
DL-0945 WY RFO_TLS_BGCW Big Game Crucial Winter Range
DL-1064 WY SW_TLS_PHMAL Greater Sage-Grouse breeding, nesting, etc. Inside Priority Habitat Management Areas (Core only)
DL-1065 WY SW_TLS_GHMAL Greater Sage-Grouse breeding, nesting, etc. Within 2 miles of an occupied lek outside Priority Habitat Management Areas

WY-2027-03-7447
Wyoming, Rawlins Field Office, Bureau of Land Management, Public Domain
T. 14 N., R. 91 W., 06 Meridian
Sec. 11 NWSE;
Sec. 13 1-4;
Sec. 13 W2NE, E2NW, E2SW, W2SE;
Sec. 14 ALL;
Sec. 15 ALL.
Carbon County
1790.56 Acres
12.5% Royalty Rate
Stipulations:
DL-0649 WY RFO_CSU_HTRAILS Historic Trails
DL-0949 WY RFO_CSU_RN Raptor Nests
DL-0950 WY RFO_CSU_AR Amphibians and Reptiles
DL-1068 WY SW_CSU_PHMA Greater Sage-Grouse Priority Habitat Management Areas (PHMAs) - Core Only
DL-1074 WY STD LEASE NOTICE NO. 3 Greater Sage-Grouse Habitat
DL-1075 WY STD LEASE NOTICE NO. 2 National Historic Trails
DL-1087 WY STD SPECIAL LEASE NOTICE II Big Game Migration
DL-1088 WY STD LEASE NOTICE NO 1 Reasonable Measures to Minimize Adverse Impacts to Resources
DL-3566 HQ-TES-1 Threatened and Endangered Species Act
DL-3567 HQ-CR-1 Cultural Resource Protection
DL-3568 HQ-MLA-1 Notice to Lessee Concerning Mineral Leasing Act Section 2(a)(2)(A)
DL-1069 WY STD LEASE STIPULATION NO. 3 Multiple Mineral Development
DL-0942 WY RFO_TLS_RN Raptor Nests

DL-0945 WY RFO_TLS_BGCW Big Game Crucial Winter Range
DL-1064 WY SW_TLS_PHMAL Greater Sage-Grouse breeding, nesting, etc. Inside Priority Habitat Management Areas (Core only)
DL-1065 WY SW_TLS_GHMAL Greater Sage-Grouse breeding, nesting, etc. Within 2 miles of an occupied lek outside Priority Habitat Management Areas

WY-2027-03-7450
Wyoming, Rawlins Field Office, Bureau of Land Management, Public Domain
T. 14 N., R. 91 W., 06 Meridian
Sec. 25 1-4;
Sec. 25 W2NE, W2, W2SE;
Sec. 32 NENE, W2, W2SE;
Sec. 33 SESW, SWSE;
Sec. 34 ALL;
Sec. 35 ALL.
Carbon County
2434.4 Acres
12.5% Royalty Rate
Stipulations:
DL-0649 WY RFO_CSU_HTRAILS Historic Trails
DL-0949 WY RFO_CSU_RN Raptor Nests
DL-0950 WY RFO_CSU_AR Amphibians and Reptiles
DL-1068 WY SW_CSU_PHMA Greater Sage-Grouse Priority Habitat Management Areas (PHMAs) - Core Only
DL-1074 WY STD LEASE NOTICE NO. 3 Greater Sage-Grouse Habitat
DL-1075 WY STD LEASE NOTICE NO. 2 National Historic Trails
DL-1087 WY STD SPECIAL LEASE NOTICE II Big Game Migration
DL-1088 WY STD LEASE NOTICE NO 1 Reasonable Measures to Minimize Adverse Impacts to Resources
DL-3566 HQ-TES-1 Threatened and Endangered Species Act
DL-3567 HQ-CR-1 Cultural Resource Protection
DL-3568 HQ-MLA-1 Notice to Lessee Concerning Mineral Leasing Act Section 2(a)(2)(A)
DL-0650 WY RFO_NSO_HTRAILS Historic Trails w/in 1/4 mile of contributing segments
DL-1069 WY STD LEASE STIPULATION NO. 3 Multiple Mineral Development
DL-0942 WY RFO_TLS_RN Raptor Nests
DL-0943 WY RFO_TLS_MPN Mountain Plover Nests
DL-0945 WY RFO_TLS_BGCW Big Game Crucial Winter Range
DL-1064 WY SW_TLS_PHMAL Greater Sage-Grouse breeding, nesting, etc. Inside Priority Habitat Management Areas (Core only)

WY-2027-03-7560
Wyoming, Rawlins Field Office, Bureau of Land Management, Public Domain
T. 15 N., R. 91 W., 06 Meridian
Sec. 14 W2NW, SENW, SW, SWSE;
Sec. 23 W2NE, W2, W2SE;

Sec. 25 3, 4;
Sec. 25 S2NW, SW.
Carbon County
1110.84 Acres
12.5% Royalty Rate
Stipulations:
DL-0649 WY RFO_CSU_HTRAILS Historic Trails
DL-0949 WY RFO_CSU_RN Raptor Nests
DL-0950 WY RFO_CSU_AR Amphibians and Reptiles
DL-1068 WY SW_CSU_PHMA Greater Sage-Grouse Priority Habitat Management Areas (PHMAs) - Core Only
DL-1074 WY STD LEASE NOTICE NO. 3 Greater Sage-Grouse Habitat
DL-1075 WY STD LEASE NOTICE NO. 2 National Historic Trails
DL-1087 WY STD SPECIAL LEASE NOTICE II Big Game Migration
DL-1088 WY STD LEASE NOTICE NO 1 Reasonable Measures to Minimize Adverse Impacts to Resources
DL-3566 HQ-TES-1 Threatened and Endangered Species Act
DL-3567 HQ-CR-1 Cultural Resource Protection
DL-3568 HQ-MLA-1 Notice to Lessee Concerning Mineral Leasing Act Section 2(a)(2)(A)
DL-1069 WY STD LEASE STIPULATION NO. 3 Multiple Mineral Development
DL-0942 WY RFO_TLS_RN Raptor Nests
DL-0943 WY RFO_TLS_MPN Mountain Plover Nests
DL-0944 WY RFO_TLS_BON Burrowing Owl Nests
DL-0945 WY RFO_TLS_BGCW Big Game Crucial Winter Range
DL-1064 WY SW_TLS_PHMAL Greater Sage-Grouse breeding, nesting, etc. Inside Priority Habitat Management Areas (Core only)
DL-1065 WY SW_TLS_GHMAL Greater Sage-Grouse breeding, nesting, etc. Within 2 miles of an occupied lek outside Priority Habitat Management Areas

WY-2027-03-7557
Wyoming, Rawlins Field Office, Bureau of Land Management, Public Domain
T. 15 N., R. 91 W., 06 Meridian
Sec. 26 ALL;
Sec. 27 E2, SW;
Sec. 29 NWNE, NENW;
Sec. 32 ALL.
Carbon County
1840 Acres
12.5% Royalty Rate
Stipulations:
DL-0649 WY RFO_CSU_HTRAILS Historic Trails
DL-0949 WY RFO_CSU_RN Raptor Nests
DL-0950 WY RFO_CSU_AR Amphibians and Reptiles
DL-1068 WY SW_CSU_PHMA Greater Sage-Grouse Priority Habitat Management Areas (PHMAs) - Core Only

DL-1074 WY STD LEASE NOTICE NO. 3 Greater Sage-Grouse Habitat
DL-1075 WY STD LEASE NOTICE NO. 2 National Historic Trails
DL-1087 WY STD SPECIAL LEASE NOTICE II Big Game Migration
DL-1088 WY STD LEASE NOTICE NO 1 Reasonable Measures to Minimize Adverse Impacts to Resources
DL-3566 HQ-TES-1 Threatened and Endangered Species Act
DL-3567 HQ-CR-1 Cultural Resource Protection
DL-3568 HQ-MLA-1 Notice to Lessee Concerning Mineral Leasing Act Section 2(a)(2)(A)
DL-1069 WY STD LEASE STIPULATION NO. 3 Multiple Mineral Development
DL-0942 WY RFO_TLS_RN Raptor Nests
DL-0943 WY RFO_TLS_MPN Mountain Plover Nests
DL-0944 WY RFO_TLS_BON Burrowing Owl Nests
DL-0945 WY RFO_TLS_BGCW Big Game Crucial Winter Range
DL-1064 WY SW_TLS_PHMAL Greater Sage-Grouse breeding, nesting, etc. Inside Priority Habitat Management Areas (Core only)
DL-1065 WY SW_TLS_GHMAL Greater Sage-Grouse breeding, nesting, etc. Within 2 miles of an occupied lek outside Priority Habitat Management Areas

WY-2027-03-2427
Wyoming, Rawlins Field Office, Bureau of Land Management, Public Domain
T. 18 N., R. 91 W., 06 Meridian
Sec. 2 21-36;
Sec. 4 13-20;
Sec. 4 S2.
Carbon County
1180.5 Acres
12.5% Royalty Rate
Stipulations:
DL-0950 WY RFO_CSU_AR Amphibians and Reptiles
DL-1068 WY SW_CSU_PHMA Greater Sage-Grouse Priority Habitat Management Areas (PHMAs) - Core Only
DL-1074 WY STD LEASE NOTICE NO. 3 Greater Sage-Grouse Habitat
DL-1074 WY STD LEASE NOTICE NO. 3 Greater Sage-Grouse Habitat
DL-1074 WY STD LEASE NOTICE NO. 3 Greater Sage-Grouse Habitat
DL-1074 WY STD LEASE NOTICE NO. 3 Greater Sage-Grouse Habitat
DL-1074 WY STD LEASE NOTICE NO. 3 Greater Sage-Grouse Habitat
DL-1075 WY STD LEASE NOTICE NO. 2 National Historic Trails
DL-1075 WY STD LEASE NOTICE NO. 2 National Historic Trails
DL-1075 WY STD LEASE NOTICE NO. 2 National Historic Trails
DL-1075 WY STD LEASE NOTICE NO. 2 National Historic Trails
DL-1075 WY STD LEASE NOTICE NO. 2 National Historic Trails
DL-1088 WY STD LEASE NOTICE NO 1 Reasonable Measures to Minimize Adverse Impacts to Resources
DL-1088 WY STD LEASE NOTICE NO 1 Reasonable Measures to Minimize Adverse Impacts to Resources

DL-1088 WY STD LEASE NOTICE NO 1 Reasonable Measures to Minimize Adverse Impacts to Resources
DL-1088 WY STD LEASE NOTICE NO 1 Reasonable Measures to Minimize Adverse Impacts to Resources
DL-1088 WY STD LEASE NOTICE NO 1 Reasonable Measures to Minimize Adverse Impacts to Resources
DL-3566 HQ-TES-1 Threatened and Endangered Species Act
DL-3567 HQ-CR-1 Cultural Resource Protection
DL-3568 HQ-MLA-1 Notice to Lessee Concerning Mineral Leasing Act Section 2(a)(2)(A)
DL-1066 WY SW_NSO_PHMAL Greater Sage-Grouse leks. Within 0.6-mile radius of occupied leks inside Priority Habitat Management Areas
DL-1069 WY STD LEASE STIPULATION NO. 3 Multiple Mineral Development
DL-1069 WY STD LEASE STIPULATION NO. 3 Multiple Mineral Development
DL-1069 WY STD LEASE STIPULATION NO. 3 Multiple Mineral Development
DL-1069 WY STD LEASE STIPULATION NO. 3 Multiple Mineral Development
DL-1069 WY STD LEASE STIPULATION NO. 3 Multiple Mineral Development
DL-0943 WY RFO_TLS_MPN Mountain Plover Nests
DL-1064 WY SW_TLS_PHMAL Greater Sage-Grouse breeding, nesting, etc. Inside Priority Habitat Management Areas (Core only)
DL-1065 WY SW_TLS_GHMAL Greater Sage-Grouse breeding, nesting, etc. Within 2 miles of an occupied lek outside Priority Habitat Management Areas

WY-2027-03-2185
Wyoming, Rawlins Field Office, Bureau of Land Management, Public Domain
T. 18 N., R. 91 W., 06 Meridian
Sec. 10 N2, N2SW, N2SE, SESE;
Sec. 14 N2, N2SW, SWSW;
Sec. 22 NENE.
Carbon County
1000 Acres
12.5% Royalty Rate
Stipulations:
DL-0950 WY RFO_CSU_AR Amphibians and Reptiles
DL-1068 WY SW_CSU_PHMA Greater Sage-Grouse Priority Habitat Management Areas (PHMAs) - Core Only
DL-1074 WY STD LEASE NOTICE NO. 3 Greater Sage-Grouse Habitat
DL-1075 WY STD LEASE NOTICE NO. 2 National Historic Trails
DL-1088 WY STD LEASE NOTICE NO 1 Reasonable Measures to Minimize Adverse Impacts to Resources
DL-3566 HQ-TES-1 Threatened and Endangered Species Act
DL-3567 HQ-CR-1 Cultural Resource Protection
DL-3568 HQ-MLA-1 Notice to Lessee Concerning Mineral Leasing Act Section 2(a)(2)(A)
DL-1069 WY STD LEASE STIPULATION NO. 3 Multiple Mineral Development
DL-1064 WY SW_TLS_PHMAL Greater Sage-Grouse breeding, nesting, etc. Inside Priority Habitat Management Areas (Core only)

WY-2027-03-7501
Wyoming, Rawlins Field Office, Bureau of Land Management, Public Domain
T. 19 N., R. 91 W., 06 Meridian
Sec. 4 1-10;
Sec. 4 SWNE, S2NW, N2SW, SESE;
Sec. 6 1-6, 8-10;
Sec. 6 S2NE, SENW, SE;
Sec. 8 ALL.
Carbon County
1904.61 Acres
12.5% Royalty Rate
Stipulations:
DL-0949 WY RFO_CSU_RN Raptor Nests
DL-0950 WY RFO_CSU_AR Amphibians and Reptiles
DL-1068 WY SW_CSU_PHMA Greater Sage-Grouse Priority Habitat Management Areas (PHMAs) - Core Only
DL-1074 WY STD LEASE NOTICE NO. 3 Greater Sage-Grouse Habitat
DL-1074 WY STD LEASE NOTICE NO. 3 Greater Sage-Grouse Habitat
DL-1074 WY STD LEASE NOTICE NO. 3 Greater Sage-Grouse Habitat
DL-1074 WY STD LEASE NOTICE NO. 3 Greater Sage-Grouse Habitat
DL-1074 WY STD LEASE NOTICE NO. 3 Greater Sage-Grouse Habitat
DL-1075 WY STD LEASE NOTICE NO. 2 National Historic Trails
DL-1075 WY STD LEASE NOTICE NO. 2 National Historic Trails
DL-1075 WY STD LEASE NOTICE NO. 2 National Historic Trails
DL-1075 WY STD LEASE NOTICE NO. 2 National Historic Trails
DL-1075 WY STD LEASE NOTICE NO. 2 National Historic Trails
DL-1088 WY STD LEASE NOTICE NO 1 Reasonable Measures to Minimize Adverse Impacts to Resources
DL-1088 WY STD LEASE NOTICE NO 1 Reasonable Measures to Minimize Adverse Impacts to Resources
DL-1088 WY STD LEASE NOTICE NO 1 Reasonable Measures to Minimize Adverse Impacts to Resources
DL-1088 WY STD LEASE NOTICE NO 1 Reasonable Measures to Minimize Adverse Impacts to Resources
DL-1088 WY STD LEASE NOTICE NO 1 Reasonable Measures to Minimize Adverse Impacts to Resources
DL-3566 HQ-TES-1 Threatened and Endangered Species Act
DL-3567 HQ-CR-1 Cultural Resource Protection
DL-3568 HQ-MLA-1 Notice to Lessee Concerning Mineral Leasing Act Section 2(a)(2)(A)
DL-1069 WY STD LEASE STIPULATION NO. 3 Multiple Mineral Development
DL-1069 WY STD LEASE STIPULATION NO. 3 Multiple Mineral Development
DL-1069 WY STD LEASE STIPULATION NO. 3 Multiple Mineral Development
DL-1069 WY STD LEASE STIPULATION NO. 3 Multiple Mineral Development
DL-1069 WY STD LEASE STIPULATION NO. 3 Multiple Mineral Development
DL-0942 WY RFO_TLS_RN Raptor Nests

DL-0944 WY RFO_TLS_BON Burrowing Owl Nests
DL-1064 WY SW_TLS_PHMAL Greater Sage-Grouse breeding, nesting, etc. Inside Priority Habitat Management Areas (Core only)

WY-2027-03-2450
Wyoming, Rawlins Field Office, Bureau of Land Management, Public Domain
T. 19 N., R. 91 W., 06 Meridian
Sec. 14 1-14;
Sec. 14 S2SW;
Sec. 30 1-4;
Sec. 30 E2, E2NW, E2SW.
Carbon County
1202.01 Acres
12.5% Royalty Rate
Stipulations:
DL-0949 WY RFO_CSU_RN Raptor Nests
DL-0950 WY RFO_CSU_AR Amphibians and Reptiles
DL-1068 WY SW_CSU_PHMA Greater Sage-Grouse Priority Habitat Management Areas (PHMAs) - Core Only
DL-1074 WY STD LEASE NOTICE NO. 3 Greater Sage-Grouse Habitat
DL-1074 WY STD LEASE NOTICE NO. 3 Greater Sage-Grouse Habitat
DL-1074 WY STD LEASE NOTICE NO. 3 Greater Sage-Grouse Habitat
DL-1074 WY STD LEASE NOTICE NO. 3 Greater Sage-Grouse Habitat
DL-1074 WY STD LEASE NOTICE NO. 3 Greater Sage-Grouse Habitat
DL-1075 WY STD LEASE NOTICE NO. 2 National Historic Trails
DL-1075 WY STD LEASE NOTICE NO. 2 National Historic Trails
DL-1075 WY STD LEASE NOTICE NO. 2 National Historic Trails
DL-1075 WY STD LEASE NOTICE NO. 2 National Historic Trails
DL-1075 WY STD LEASE NOTICE NO. 2 National Historic Trails
DL-1088 WY STD LEASE NOTICE NO 1 Reasonable Measures to Minimize Adverse Impacts to Resources
DL-1088 WY STD LEASE NOTICE NO 1 Reasonable Measures to Minimize Adverse Impacts to Resources
DL-1088 WY STD LEASE NOTICE NO 1 Reasonable Measures to Minimize Adverse Impacts to Resources
DL-1088 WY STD LEASE NOTICE NO 1 Reasonable Measures to Minimize Adverse Impacts to Resources
DL-1088 WY STD LEASE NOTICE NO 1 Reasonable Measures to Minimize Adverse Impacts to Resources
DL-3566 HQ-TES-1 Threatened and Endangered Species Act
DL-3567 HQ-CR-1 Cultural Resource Protection
DL-3568 HQ-MLA-1 Notice to Lessee Concerning Mineral Leasing Act Section 2(a)(2)(A)
DL-1069 WY STD LEASE STIPULATION NO. 3 Multiple Mineral Development
DL-1069 WY STD LEASE STIPULATION NO. 3 Multiple Mineral Development
DL-1069 WY STD LEASE STIPULATION NO. 3 Multiple Mineral Development

DL-1069 WY STD LEASE STIPULATION NO. 3 Multiple Mineral Development
DL-1069 WY STD LEASE STIPULATION NO. 3 Multiple Mineral Development
DL-0942 WY RFO_TLS_RN Raptor Nests
DL-0943 WY RFO_TLS_MPN Mountain Plover Nests
DL-1064 WY SW_TLS_PHMAL Greater Sage-Grouse breeding, nesting, etc. Inside Priority Habitat Management Areas (Core only)

WY-2027-03-2394
Wyoming, Rawlins Field Office, Bureau of Land Management, Public Domain
T. 20 N., R. 91 W., 06 Meridian
Sec. 2 1-4;
Sec. 2 S2;
Sec. 4 1-4;
Sec. 4 S2;
Sec. 6 1-6;
Sec. 6 E2SW, SE;
Sec. 8 ALL.
Sweetwater County
2029.66 Acres
12.5% Royalty Rate
Stipulations:
DL-0649 WY RFO_CSU_HTRAILS Historic Trails
DL-0949 WY RFO_CSU_RN Raptor Nests
DL-0950 WY RFO_CSU_AR Amphibians and Reptiles
DL-1068 WY SW_CSU_PHMA Greater Sage-Grouse Priority Habitat Management Areas (PHMAs) - Core Only
DL-1074 WY STD LEASE NOTICE NO. 3 Greater Sage-Grouse Habitat
DL-1074 WY STD LEASE NOTICE NO. 3 Greater Sage-Grouse Habitat
DL-1074 WY STD LEASE NOTICE NO. 3 Greater Sage-Grouse Habitat
DL-1074 WY STD LEASE NOTICE NO. 3 Greater Sage-Grouse Habitat
DL-1074 WY STD LEASE NOTICE NO. 3 Greater Sage-Grouse Habitat
DL-1075 WY STD LEASE NOTICE NO. 2 National Historic Trails
DL-1075 WY STD LEASE NOTICE NO. 2 National Historic Trails
DL-1075 WY STD LEASE NOTICE NO. 2 National Historic Trails
DL-1075 WY STD LEASE NOTICE NO. 2 National Historic Trails
DL-1075 WY STD LEASE NOTICE NO. 2 National Historic Trails
DL-1088 WY STD LEASE NOTICE NO 1 Reasonable Measures to Minimize Adverse Impacts to Resources
DL-1088 WY STD LEASE NOTICE NO 1 Reasonable Measures to Minimize Adverse Impacts to Resources
DL-1088 WY STD LEASE NOTICE NO 1 Reasonable Measures to Minimize Adverse Impacts to Resources
DL-1088 WY STD LEASE NOTICE NO 1 Reasonable Measures to Minimize Adverse Impacts to Resources
DL-1088 WY STD LEASE NOTICE NO 1 Reasonable Measures to Minimize Adverse

Impacts to Resources
DL-3566 HQ-TES-1 Threatened and Endangered Species Act
DL-3567 HQ-CR-1 Cultural Resource Protection
DL-3568 HQ-MLA-1 Notice to Lessee Concerning Mineral Leasing Act Section 2(a)(2)(A)
DL-0650 WY RFO_NSO_HTRAILS Historic Trails w/in 1/4 mile of contributing segments
DL-1069 WY STD LEASE STIPULATION NO. 3 Multiple Mineral Development
DL-1069 WY STD LEASE STIPULATION NO. 3 Multiple Mineral Development
DL-1069 WY STD LEASE STIPULATION NO. 3 Multiple Mineral Development
DL-1069 WY STD LEASE STIPULATION NO. 3 Multiple Mineral Development
DL-1069 WY STD LEASE STIPULATION NO. 3 Multiple Mineral Development
DL-0942 WY RFO_TLS_RN Raptor Nests
DL-0943 WY RFO_TLS_MPN Mountain Plover Nests
DL-0945 WY RFO_TLS_BGCW Big Game Crucial Winter Range
DL-1064 WY SW_TLS_PHMAL Greater Sage-Grouse breeding, nesting, etc. Inside Priority Habitat Management Areas (Core only)

WY-2027-03-2395 Split Estate
Wyoming, Rawlins Field Office, Bureau of Land Management, Public Domain
T. 20 N., R. 91 W., 06 Meridian
Sec. 10 ALL;
Sec. 14 ALL;
Sec. 18 1-4;
Sec. 18 E2, E2NW, E2SW;
Sec. 20 ALL.
Sweetwater County
2524.38 Acres
12.5% Royalty Rate
Stipulations:
DL-0649 WY RFO_CSU_HTRAILS Historic Trails
DL-0949 WY RFO_CSU_RN Raptor Nests
DL-0950 WY RFO_CSU_AR Amphibians and Reptiles
DL-1068 WY SW_CSU_PHMA Greater Sage-Grouse Priority Habitat Management Areas (PHMAs) - Core Only
DL-1074 WY STD LEASE NOTICE NO. 3 Greater Sage-Grouse Habitat
DL-1074 WY STD LEASE NOTICE NO. 3 Greater Sage-Grouse Habitat
DL-1074 WY STD LEASE NOTICE NO. 3 Greater Sage-Grouse Habitat
DL-1074 WY STD LEASE NOTICE NO. 3 Greater Sage-Grouse Habitat
DL-1074 WY STD LEASE NOTICE NO. 3 Greater Sage-Grouse Habitat
DL-1075 WY STD LEASE NOTICE NO. 2 National Historic Trails
DL-1075 WY STD LEASE NOTICE NO. 2 National Historic Trails
DL-1075 WY STD LEASE NOTICE NO. 2 National Historic Trails
DL-1075 WY STD LEASE NOTICE NO. 2 National Historic Trails
DL-1075 WY STD LEASE NOTICE NO. 2 National Historic Trails
DL-1088 WY STD LEASE NOTICE NO 1 Reasonable Measures to Minimize Adverse Impacts to Resources

DL-1088 WY STD LEASE NOTICE NO 1 Reasonable Measures to Minimize Adverse Impacts to Resources
DL-1088 WY STD LEASE NOTICE NO 1 Reasonable Measures to Minimize Adverse Impacts to Resources
DL-1088 WY STD LEASE NOTICE NO 1 Reasonable Measures to Minimize Adverse Impacts to Resources
DL-1088 WY STD LEASE NOTICE NO 1 Reasonable Measures to Minimize Adverse Impacts to Resources
DL-3566 HQ-TES-1 Threatened and Endangered Species Act
DL-3567 HQ-CR-1 Cultural Resource Protection
DL-3568 HQ-MLA-1 Notice to Lessee Concerning Mineral Leasing Act Section 2(a)(2)(A)
DL-1069 WY STD LEASE STIPULATION NO. 3 Multiple Mineral Development
DL-1069 WY STD LEASE STIPULATION NO. 3 Multiple Mineral Development
DL-1069 WY STD LEASE STIPULATION NO. 3 Multiple Mineral Development
DL-1069 WY STD LEASE STIPULATION NO. 3 Multiple Mineral Development
DL-1069 WY STD LEASE STIPULATION NO. 3 Multiple Mineral Development
DL-0942 WY RFO_TLS_RN Raptor Nests
DL-0943 WY RFO_TLS_MPN Mountain Plover Nests
DL-1064 WY SW_TLS_PHMAL Greater Sage-Grouse breeding, nesting, etc. Inside Priority Habitat Management Areas (Core only)

WY-2027-03-2396
Wyoming, Rawlins Field Office, Bureau of Land Management, Public Domain
T. 20 N., R. 91 W., 06 Meridian
Sec. 22 ALL;
Sec. 24 ALL.
Sweetwater County
1280 Acres
12.5% Royalty Rate
Stipulations:
DL-0949 WY RFO_CSU_RN Raptor Nests
DL-0950 WY RFO_CSU_AR Amphibians and Reptiles
DL-1068 WY SW_CSU_PHMA Greater Sage-Grouse Priority Habitat Management Areas (PHMAs) - Core Only
DL-1074 WY STD LEASE NOTICE NO. 3 Greater Sage-Grouse Habitat
DL-1074 WY STD LEASE NOTICE NO. 3 Greater Sage-Grouse Habitat
DL-1074 WY STD LEASE NOTICE NO. 3 Greater Sage-Grouse Habitat
DL-1074 WY STD LEASE NOTICE NO. 3 Greater Sage-Grouse Habitat
DL-1074 WY STD LEASE NOTICE NO. 3 Greater Sage-Grouse Habitat
DL-1075 WY STD LEASE NOTICE NO. 2 National Historic Trails
DL-1075 WY STD LEASE NOTICE NO. 2 National Historic Trails
DL-1075 WY STD LEASE NOTICE NO. 2 National Historic Trails
DL-1075 WY STD LEASE NOTICE NO. 2 National Historic Trails
DL-1075 WY STD LEASE NOTICE NO. 2 National Historic Trails
DL-1088 WY STD LEASE NOTICE NO 1 Reasonable Measures to Minimize Adverse

Impacts to Resources
DL-1088 WY STD LEASE NOTICE NO 1 Reasonable Measures to Minimize Adverse Impacts to Resources
DL-1088 WY STD LEASE NOTICE NO 1 Reasonable Measures to Minimize Adverse Impacts to Resources
DL-1088 WY STD LEASE NOTICE NO 1 Reasonable Measures to Minimize Adverse Impacts to Resources
DL-1088 WY STD LEASE NOTICE NO 1 Reasonable Measures to Minimize Adverse Impacts to Resources
DL-3566 HQ-TES-1 Threatened and Endangered Species Act
DL-3567 HQ-CR-1 Cultural Resource Protection
DL-3568 HQ-MLA-1 Notice to Lessee Concerning Mineral Leasing Act Section 2(a)(2)(A)
DL-1069 WY STD LEASE STIPULATION NO. 3 Multiple Mineral Development
DL-1069 WY STD LEASE STIPULATION NO. 3 Multiple Mineral Development
DL-1069 WY STD LEASE STIPULATION NO. 3 Multiple Mineral Development
DL-1069 WY STD LEASE STIPULATION NO. 3 Multiple Mineral Development
DL-1069 WY STD LEASE STIPULATION NO. 3 Multiple Mineral Development
DL-0942 WY RFO_TLS_RN Raptor Nests
DL-1064 WY SW_TLS_PHMAL Greater Sage-Grouse breeding, nesting, etc. Inside Priority Habitat Management Areas (Core only)

WY-2027-03-0876
Wyoming, Rawlins Field Office, Bureau of Land Management, Public Domain
T. 26 N., R. 91 W., 06 Meridian
Sec. 18 3,4;
Sec. 18 E2SW,SE;
Sec. 19 1,2;
Sec. 19 E2,E2NW;
Sec. 20 ALL;
Sec. 21 ALL.
Sweetwater County
2076.88 Acres
12.5% Royalty Rate
Stipulations:
DL-0649 WY RFO_CSU_HTRAILS Historic Trails
DL-0949 WY RFO_CSU_RN Raptor Nests
DL-0950 WY RFO_CSU_AR Amphibians and Reptiles
DL-1068 WY SW_CSU_PHMA Greater Sage-Grouse Priority Habitat Management Areas (PHMAs) - Core Only
DL-1074 WY STD LEASE NOTICE NO. 3 Greater Sage-Grouse Habitat
DL-1075 WY STD LEASE NOTICE NO. 2 National Historic Trails
DL-1076 WY STD LEASE NOTICE NO. 1 Reasonable Measures to Minimize Adverse Impacts to Resources
DL-1143 WY STD NOTICE TO LESSEE Attachment to Each Lease. Mineral Leasing Act requirements with respect to coal leasing

DL-1066 WY SW_NSO_PHMAL Greater Sage-Grouse leks. Within 0.6-mile radius of occupied leks inside Priority Habitat Management Areas
DL-1069 WY STD LEASE STIPULATION NO. 3 Multiple Mineral Development
DL-1070 WY Std Lease Stipulation No. 2 Endangered Species Act Section 7 Consultation Stipulation
DL-1071 WY STD LEASE STIPULATION NO. 1 Historic Properties
DL-0942 WY RFO_TLS_RN Raptor Nests
DL-1064 WY SW_TLS_PHMAL Greater Sage-Grouse breeding, nesting, etc. Inside Priority Habitat Management Areas (Core only)

WY-2027-03-2131
Wyoming, Lander Field Office, Bureau of Land Management, Public Domain
T. 33 N., R. 91 W., 06 Meridian
Sec. 6 3-5;
Sec. 6 SENW;
Sec. 18 1-4;
Sec. 18 E2NW, E2SW.
Fremont County
466.55 Acres
12.5% Royalty Rate
Stipulations:
DL-0996 WY LFO_CSU_1048 100-Year Floodplains and Riparian-Wetland Areas
DL-0999 WY LFO_CSU_S15TO24P1014 Slopes between 15 and 24 Percent
DL-1000 WY LFO_CSU_RHTEH5018 Regional Historic Trails and Early Highways and their Settings
DL-1001 WY LFO_CSU_PYFC5058 Fossil Resources
DL-1002 WY LFO_CSU_LRPS1013 Limited Reclamation Potential Soils
DL-1068 WY SW_CSU_PHMA Greater Sage-Grouse Priority Habitat Management Areas (PHMAs) - Core Only
DL-1074 WY STD LEASE NOTICE NO. 3 Greater Sage-Grouse Habitat
DL-1074 WY STD LEASE NOTICE NO. 3 Greater Sage-Grouse Habitat
DL-1075 WY STD LEASE NOTICE NO. 2 National Historic Trails
DL-1075 WY STD LEASE NOTICE NO. 2 National Historic Trails
DL-1088 WY STD LEASE NOTICE NO 1 Reasonable Measures to Minimize Adverse Impacts to Resources
DL-1088 WY STD LEASE NOTICE NO 1 Reasonable Measures to Minimize Adverse Impacts to Resources
DL-3566 HQ-TES-1 Threatened and Endangered Species Act
DL-3567 HQ-CR-1 Cultural Resource Protection
DL-3568 HQ-MLA-1 Notice to Lessee Concerning Mineral Leasing Act Section 2(a)(2)(A)
DL-0986 WY LFO_NSO_PSW4031 Perennial Surface Waters, Riparian-Wetland Areas, and/or Playas Outside of Designated Development Areas
DL-1069 WY STD LEASE STIPULATION NO. 3 Multiple Mineral Development
DL-1069 WY STD LEASE STIPULATION NO. 3 Multiple Mineral Development
DL-0968 WY LFO_TLS_RN4071 Raptor Nests

DL-1064 WY SW_TLS_PHMAL Greater Sage-Grouse breeding, nesting, etc. Inside Priority Habitat Management Areas (Core only)

WY-2027-03-3132 Split Estate
Wyoming, Lander Field Office, Bureau of Land Management, Public Domain
T. 35 N., R. 91 W., 06 Meridian
Sec. 1 3, 4;
Sec. 1 S2NW, SW;
Sec. 2 1-4;
Sec. 2 S2NE, S2NW, SE;
Sec. 3 1-4;
Sec. 3 S2NE, S2NW, S2;
Sec. 11 N2;
Sec. 12 N2, SE.
Fremont County
2243.25 Acres
12.5% Royalty Rate
Stipulations:
DL-3566 HQ-TES-1 Threatened and Endangered Species Act
DL-3567 HQ-CR-1 Cultural Resource Protection
DL-3568 HQ-MLA-1 Notice to Lessee Concerning Mineral Leasing Act Section 2(a)(2)(A)

WY-2027-03-7772 Split Estate
Wyoming, Lander Field Office, Bureau of Land Management, Public Domain
T. 35 N., R. 91 W., 06 Meridian
Sec. 14 ALL;
Sec. 15 SE;
Sec. 24 ALL;
Sec. 25 ALL.
Fremont County
2080 Acres
12.5% Royalty Rate
Stipulations:
DL-3566 HQ-TES-1 Threatened and Endangered Species Act
DL-3567 HQ-CR-1 Cultural Resource Protection
DL-3568 HQ-MLA-1 Notice to Lessee Concerning Mineral Leasing Act Section 2(a)(2)(A)

WY-2027-03-3151 Split Estate
Wyoming, Lander Field Office, Bureau of Land Management, Public Domain
T. 36 N., R. 91 W., 06 Meridian
Sec. 25 ALL;
Sec. 26 S2;
Sec. 27 S2;
Sec. 34 N2.

Fremont County
1600 Acres
12.5% Royalty Rate
Stipulations:
DL-3566 HQ-TES-1 Threatened and Endangered Species Act
DL-3567 HQ-CR-1 Cultural Resource Protection
DL-3568 HQ-MLA-1 Notice to Lessee Concerning Mineral Leasing Act Section 2(a)(2)(A)

WY-2027-03-0761
Wyoming, Worland Field Office, Bureau of Land Management, Public Domain
T. 43 N., R. 91 W., 06 Meridian
Sec. 1 S2SW, S2SE.
Hot Springs County
160 Acres
12.5% Royalty Rate
Stipulations:
DL-0909 WY WFO_CSU_CR Cultural Resources (cultural and scenic values of important cultural sites)
DL-1068 WY SW_CSU_PHMA Greater Sage-Grouse Priority Habitat Management Areas (PHMAs) - Core Only
DL-1074 WY STD LEASE NOTICE NO. 3 Greater Sage-Grouse Habitat
DL-1075 WY STD LEASE NOTICE NO. 2 National Historic Trails
DL-1076 WY STD LEASE NOTICE NO. 1 Reasonable Measures to Minimize Adverse Impacts to Resources
DL-1143 WY STD NOTICE TO LESSEE Attachment to Each Lease. Mineral Leasing Act requirements with respect to coal leasing
DL-0932 WY WFO_NSO_H2O500F Surface Water, Riparian/Wetland Areas, and Playas
DL-1069 WY STD LEASE STIPULATION NO. 3 Multiple Mineral Development
DL-1070 WY Std Lease Stipulation No. 2 Endangered Species Act Section 7 Consultation Stipulation
DL-1071 WY STD LEASE STIPULATION NO. 1 Historic Properties
DL-0910 WY WFO_TLS_BGCW Big Game on Crucial Winter Range
DL-1063 WY SW_TLS_PHMAWCA Greater Sage-Grouse Winter Concentration Areas
DL-1064 WY SW_TLS_PHMAL Greater Sage-Grouse breeding, nesting, etc. Inside Priority Habitat Management Areas (Core only)

WY-2027-03-7904
Wyoming, Worland, Bureau of Land Management, Public Domain
T. 44 N., R. 91 W., 06 Meridian
Sec. 35 ALL.
Washakie County
640 Acres
12.5% Royalty Rate
Stipulations:

DL-0909 WY WFO_CSU_CR Cultural Resources (cultural and scenic values of important cultural sites)
DL-1068 WY SW_CSU_PHMA Greater Sage-Grouse Priority Habitat Management Areas (PHMAs) - Core Only
DL-1074 WY STD LEASE NOTICE NO. 3 Greater Sage-Grouse Habitat
DL-1075 WY STD LEASE NOTICE NO. 2 National Historic Trails
DL-1076 WY STD LEASE NOTICE NO. 1 Reasonable Measures to Minimize Adverse Impacts to Resources
DL-1143 WY STD NOTICE TO LESSEE Attachment to Each Lease. Mineral Leasing Act requirements with respect to coal leasing
DL-0932 WY WFO_NSO_H2O500F Surface Water, Riparian/Wetland Areas, and Playas
DL-1069 WY STD LEASE STIPULATION NO. 3 Multiple Mineral Development
DL-1070 WY Std Lease Stipulation No. 2 Endangered Species Act Section 7 Consultation Stipulation
DL-1071 WY STD LEASE STIPULATION NO. 1 Historic Properties
DL-0910 WY WFO_TLS_BGCW Big Game on Crucial Winter Range
DL-1063 WY SW_TLS_PHMAWCA Greater Sage-Grouse Winter Concentration Areas
DL-1064 WY SW_TLS_PHMAL Greater Sage-Grouse breeding, nesting, etc. Inside Priority Habitat Management Areas (Core only)

WY-2027-03-0762
Wyoming, Worland Field Office, Bureau of Land Management, Public Domain
T. 46 N., R. 91 W., 06 Meridian
Sec. 16 2-5;
Sec. 16 NESE,S2SE;
Sec. 32 ALL;
Sec. 33 ALL.
Washakie County
1550.19 Acres
12.5% Royalty Rate
Stipulations:
DL-0904 WY WFO_CSU_RN Raptor Nests
DL-1068 WY SW_CSU_PHMA Greater Sage-Grouse Priority Habitat Management Areas (PHMAs) - Core Only
DL-1074 WY STD LEASE NOTICE NO. 3 Greater Sage-Grouse Habitat
DL-1075 WY STD LEASE NOTICE NO. 2 National Historic Trails
DL-1076 WY STD LEASE NOTICE NO. 1 Reasonable Measures to Minimize Adverse Impacts to Resources
DL-1143 WY STD NOTICE TO LESSEE Attachment to Each Lease. Mineral Leasing Act requirements with respect to coal leasing
DL-1069 WY STD LEASE STIPULATION NO. 3 Multiple Mineral Development
DL-1070 WY Std Lease Stipulation No. 2 Endangered Species Act Section 7 Consultation Stipulation
DL-1071 WY STD LEASE STIPULATION NO. 1 Historic Properties
DL-0908 WY WFO_TLS_RN Raptor Nests

DL-0910 WY WFO_TLS_BGCW Big Game on Crucial Winter Range
DL-1063 WY SW_TLS_PHMAWCA Greater Sage-Grouse Winter Concentration Areas
DL-1064 WY SW_TLS_PHMAL Greater Sage-Grouse breeding, nesting, etc. Inside Priority Habitat Management Areas (Core only)

WY-2027-03-2390
Wyoming, Rawlins Field Office, Bureau of Land Management, Public Domain
T. 18 N., R. 92 W., 06 Meridian
Sec. 12 1-8.
Carbon County
316.2 Acres
12.5% Royalty Rate
Stipulations:
DL-0950 WY RFO_CSU_AR Amphibians and Reptiles
DL-1068 WY SW_CSU_PHMA Greater Sage-Grouse Priority Habitat Management Areas (PHMAs) - Core Only
DL-1074 WY STD LEASE NOTICE NO. 3 Greater Sage-Grouse Habitat
DL-1074 WY STD LEASE NOTICE NO. 3 Greater Sage-Grouse Habitat
DL-1074 WY STD LEASE NOTICE NO. 3 Greater Sage-Grouse Habitat
DL-1074 WY STD LEASE NOTICE NO. 3 Greater Sage-Grouse Habitat
DL-1074 WY STD LEASE NOTICE NO. 3 Greater Sage-Grouse Habitat
DL-1075 WY STD LEASE NOTICE NO. 2 National Historic Trails
DL-1075 WY STD LEASE NOTICE NO. 2 National Historic Trails
DL-1075 WY STD LEASE NOTICE NO. 2 National Historic Trails
DL-1075 WY STD LEASE NOTICE NO. 2 National Historic Trails
DL-1075 WY STD LEASE NOTICE NO. 2 National Historic Trails
DL-1088 WY STD LEASE NOTICE NO 1 Reasonable Measures to Minimize Adverse Impacts to Resources
DL-1088 WY STD LEASE NOTICE NO 1 Reasonable Measures to Minimize Adverse Impacts to Resources
DL-1088 WY STD LEASE NOTICE NO 1 Reasonable Measures to Minimize Adverse Impacts to Resources
DL-1088 WY STD LEASE NOTICE NO 1 Reasonable Measures to Minimize Adverse Impacts to Resources
DL-1088 WY STD LEASE NOTICE NO 1 Reasonable Measures to Minimize Adverse Impacts to Resources
DL-3566 HQ-TES-1 Threatened and Endangered Species Act
DL-3567 HQ-CR-1 Cultural Resource Protection
DL-3568 HQ-MLA-1 Notice to Lessee Concerning Mineral Leasing Act Section 2(a)(2)(A)
DL-1069 WY STD LEASE STIPULATION NO. 3 Multiple Mineral Development
DL-1069 WY STD LEASE STIPULATION NO. 3 Multiple Mineral Development
DL-1069 WY STD LEASE STIPULATION NO. 3 Multiple Mineral Development
DL-1069 WY STD LEASE STIPULATION NO. 3 Multiple Mineral Development
DL-1069 WY STD LEASE STIPULATION NO. 3 Multiple Mineral Development
DL-0943 WY RFO_TLS_MPN Mountain Plover Nests

DL-0945 WY RFO_TLS_BGCW Big Game Crucial Winter Range
DL-1064 WY SW_TLS_PHMAL Greater Sage-Grouse breeding, nesting, etc. Inside Priority Habitat Management Areas (Core only)

WY-2027-03-2398
Wyoming, Rawlins Field Office, Bureau of Land Management, Public Domain
T. 20 N., R. 92 W., 06 Meridian
Sec. 2 1-4;
Sec. 2 S2;
Sec. 4 1-4;
Sec. 4 S2;
Sec. 10 ALL;
Sec. 12 W2.
Sweetwater County
1834.46 Acres
12.5% Royalty Rate
Stipulations:
DL-0649 WY RFO_CSU_HTRAILS Historic Trails
DL-0949 WY RFO_CSU_RN Raptor Nests
DL-0950 WY RFO_CSU_AR Amphibians and Reptiles
DL-1068 WY SW_CSU_PHMA Greater Sage-Grouse Priority Habitat Management Areas (PHMAs) - Core Only
DL-1074 WY STD LEASE NOTICE NO. 3 Greater Sage-Grouse Habitat
DL-1074 WY STD LEASE NOTICE NO. 3 Greater Sage-Grouse Habitat
DL-1074 WY STD LEASE NOTICE NO. 3 Greater Sage-Grouse Habitat
DL-1074 WY STD LEASE NOTICE NO. 3 Greater Sage-Grouse Habitat
DL-1074 WY STD LEASE NOTICE NO. 3 Greater Sage-Grouse Habitat
DL-1075 WY STD LEASE NOTICE NO. 2 National Historic Trails
DL-1075 WY STD LEASE NOTICE NO. 2 National Historic Trails
DL-1075 WY STD LEASE NOTICE NO. 2 National Historic Trails
DL-1075 WY STD LEASE NOTICE NO. 2 National Historic Trails
DL-1075 WY STD LEASE NOTICE NO. 2 National Historic Trails
DL-1088 WY STD LEASE NOTICE NO 1 Reasonable Measures to Minimize Adverse Impacts to Resources
DL-1088 WY STD LEASE NOTICE NO 1 Reasonable Measures to Minimize Adverse Impacts to Resources
DL-1088 WY STD LEASE NOTICE NO 1 Reasonable Measures to Minimize Adverse Impacts to Resources
DL-1088 WY STD LEASE NOTICE NO 1 Reasonable Measures to Minimize Adverse Impacts to Resources
DL-1088 WY STD LEASE NOTICE NO 1 Reasonable Measures to Minimize Adverse Impacts to Resources
DL-3566 HQ-TES-1 Threatened and Endangered Species Act
DL-3567 HQ-CR-1 Cultural Resource Protection
DL-3568 HQ-MLA-1 Notice to Lessee Concerning Mineral Leasing Act Section 2(a)(2)(A)

DL-0650 WY RFO_NSO_HTRAILS Historic Trails w/in 1/4 mile of contributing segments
DL-1069 WY STD LEASE STIPULATION NO. 3 Multiple Mineral Development
DL-1069 WY STD LEASE STIPULATION NO. 3 Multiple Mineral Development
DL-1069 WY STD LEASE STIPULATION NO. 3 Multiple Mineral Development
DL-1069 WY STD LEASE STIPULATION NO. 3 Multiple Mineral Development
DL-1069 WY STD LEASE STIPULATION NO. 3 Multiple Mineral Development
DL-0942 WY RFO_TLS_RN Raptor Nests
DL-0945 WY RFO_TLS_BGCW Big Game Crucial Winter Range
DL-1064 WY SW_TLS_PHMAL Greater Sage-Grouse breeding, nesting, etc. Inside Priority Habitat Management Areas (Core only)

WY-2027-03-2397
Wyoming, Rawlins Field Office, Bureau of Land Management, Public Domain
T. 20 N., R. 92 W., 06 Meridian
Sec. 14 W2;
Sec. 24 ALL;
Sec. 26 ALL.
Sweetwater County
1600 Acres
12.5% Royalty Rate
Stipulations:
DL-0649 WY RFO_CSU_HTRAILS Historic Trails
DL-0949 WY RFO_CSU_RN Raptor Nests
DL-0950 WY RFO_CSU_AR Amphibians and Reptiles
DL-1068 WY SW_CSU_PHMA Greater Sage-Grouse Priority Habitat Management Areas (PHMAs) - Core Only
DL-1074 WY STD LEASE NOTICE NO. 3 Greater Sage-Grouse Habitat
DL-1074 WY STD LEASE NOTICE NO. 3 Greater Sage-Grouse Habitat
DL-1074 WY STD LEASE NOTICE NO. 3 Greater Sage-Grouse Habitat
DL-1074 WY STD LEASE NOTICE NO. 3 Greater Sage-Grouse Habitat
DL-1074 WY STD LEASE NOTICE NO. 3 Greater Sage-Grouse Habitat
DL-1075 WY STD LEASE NOTICE NO. 2 National Historic Trails
DL-1075 WY STD LEASE NOTICE NO. 2 National Historic Trails
DL-1075 WY STD LEASE NOTICE NO. 2 National Historic Trails
DL-1075 WY STD LEASE NOTICE NO. 2 National Historic Trails
DL-1075 WY STD LEASE NOTICE NO. 2 National Historic Trails
DL-1088 WY STD LEASE NOTICE NO 1 Reasonable Measures to Minimize Adverse Impacts to Resources
DL-1088 WY STD LEASE NOTICE NO 1 Reasonable Measures to Minimize Adverse Impacts to Resources
DL-1088 WY STD LEASE NOTICE NO 1 Reasonable Measures to Minimize Adverse Impacts to Resources
DL-1088 WY STD LEASE NOTICE NO 1 Reasonable Measures to Minimize Adverse Impacts to Resources
DL-1088 WY STD LEASE NOTICE NO 1 Reasonable Measures to Minimize Adverse

Impacts to Resources
DL-3566 HQ-TES-1 Threatened and Endangered Species Act
DL-3567 HQ-CR-1 Cultural Resource Protection
DL-3568 HQ-MLA-1 Notice to Lessee Concerning Mineral Leasing Act Section 2(a)(2)(A)
DL-0650 WY RFO_NSO_HTRAILS Historic Trails w/in 1/4 mile of contributing segments
DL-1066 WY SW_NSO_PHMAL Greater Sage-Grouse leks. Within 0.6-mile radius of occupied leks inside Priority Habitat Management Areas
DL-1069 WY STD LEASE STIPULATION NO. 3 Multiple Mineral Development
DL-1069 WY STD LEASE STIPULATION NO. 3 Multiple Mineral Development
DL-1069 WY STD LEASE STIPULATION NO. 3 Multiple Mineral Development
DL-1069 WY STD LEASE STIPULATION NO. 3 Multiple Mineral Development
DL-1069 WY STD LEASE STIPULATION NO. 3 Multiple Mineral Development
DL-0942 WY RFO_TLS_RN Raptor Nests
DL-0944 WY RFO_TLS_BON Burrowing Owl Nests
DL-1064 WY SW_TLS_PHMAL Greater Sage-Grouse breeding, nesting, etc. Inside Priority Habitat Management Areas (Core only)

WY-2027-03-2243 Split Estate
Wyoming, Rawlins Field Office, Bureau of Land Management, Public Domain
T. 22 N., R. 92 W., 06 Meridian
Sec. 12 N2, N2SW, SESW, SE;
Sec. 14 ALL;
Sec. 28 W2NE, NW, W2SW, SESW.
Sweetwater County
1600 Acres
12.5% Royalty Rate
Stipulations:
DL-0949 WY RFO_CSU_RN Raptor Nests
DL-0950 WY RFO_CSU_AR Amphibians and Reptiles
DL-1068 WY SW_CSU_PHMA Greater Sage-Grouse Priority Habitat Management Areas (PHMAs) - Core Only
DL-1074 WY STD LEASE NOTICE NO. 3 Greater Sage-Grouse Habitat
DL-1075 WY STD LEASE NOTICE NO. 2 National Historic Trails
DL-1088 WY STD LEASE NOTICE NO 1 Reasonable Measures to Minimize Adverse Impacts to Resources
DL-3566 HQ-TES-1 Threatened and Endangered Species Act
DL-3567 HQ-CR-1 Cultural Resource Protection
DL-3568 HQ-MLA-1 Notice to Lessee Concerning Mineral Leasing Act Section 2(a)(2)(A)
DL-1069 WY STD LEASE STIPULATION NO. 3 Multiple Mineral Development
DL-0942 WY RFO_TLS_RN Raptor Nests
DL-0943 WY RFO_TLS_MPN Mountain Plover Nests
DL-1064 WY SW_TLS_PHMAL Greater Sage-Grouse breeding, nesting, etc. Inside Priority Habitat Management Areas (Core only)
DL-1065 WY SW_TLS_GHMAL Greater Sage-Grouse breeding, nesting, etc. Within 2 miles of an occupied lek outside Priority Habitat Management Areas

WY-2027-03-2246
Wyoming, Rawlins Field Office, Bureau of Land Management, Public Domain
T. 22 N., R. 92 W., 06 Meridian
Sec. 32 ALL;
Sec. 34 ALL.
Sweetwater County
1280 Acres
12.5% Royalty Rate
Stipulations:
DL-0949 WY RFO_CSU_RN Raptor Nests
DL-0950 WY RFO_CSU_AR Amphibians and Reptiles
DL-1068 WY SW_CSU_PHMA Greater Sage-Grouse Priority Habitat Management Areas (PHMAs) - Core Only
DL-1074 WY STD LEASE NOTICE NO. 3 Greater Sage-Grouse Habitat
DL-1075 WY STD LEASE NOTICE NO. 2 National Historic Trails
DL-1088 WY STD LEASE NOTICE NO 1 Reasonable Measures to Minimize Adverse Impacts to Resources
DL-3566 HQ-TES-1 Threatened and Endangered Species Act
DL-3567 HQ-CR-1 Cultural Resource Protection
DL-3568 HQ-MLA-1 Notice to Lessee Concerning Mineral Leasing Act Section 2(a)(2)(A)
DL-1069 WY STD LEASE STIPULATION NO. 3 Multiple Mineral Development
DL-0942 WY RFO_TLS_RN Raptor Nests
DL-0943 WY RFO_TLS_MPN Mountain Plover Nests
DL-1064 WY SW_TLS_PHMAL Greater Sage-Grouse breeding, nesting, etc. Inside Priority Habitat Management Areas (Core only)
DL-1065 WY SW_TLS_GHMAL Greater Sage-Grouse breeding, nesting, etc. Within 2 miles of an occupied lek outside Priority Habitat Management Areas

WY-2027-03-1500
Wyoming, Rawlins Field Office, Bureau of Land Management, Public Domain
T. 24 N., R. 92 W., 06 Meridian
Sec. 1 1-4;
Sec. 1 S2NE, S2NW;
Sec. 2 1-4;
Sec. 2 S2NW, N2SW, SE;
Sec. 25 ALL;
Sec. 26 ALL.
Sweetwater County
2075.3 Acres
12.5% Royalty Rate
Stipulations:
DL-0949 WY RFO_CSU_RN Raptor Nests
DL-0950 WY RFO_CSU_AR Amphibians and Reptiles
DL-1068 WY SW_CSU_PHMA Greater Sage-Grouse Priority Habitat Management Areas (PHMAs) - Core Only

DL-1074 WY STD LEASE NOTICE NO. 3 Greater Sage-Grouse Habitat
DL-1075 WY STD LEASE NOTICE NO. 2 National Historic Trails
DL-1076 WY STD LEASE NOTICE NO. 1 Reasonable Measures to Minimize Adverse Impacts to Resources
DL-1143 WY STD NOTICE TO LESSEE Attachment to Each Lease. Mineral Leasing Act requirements with respect to coal leasing
DL-3566 HQ-TES-1 Threatened and Endangered Species Act
DL-3567 HQ-CR-1 Cultural Resource Protection
DL-3568 HQ-MLA-1 Notice to Lessee Concerning Mineral Leasing Act Section 2(a)(2)(A)
DL-1069 WY STD LEASE STIPULATION NO. 3 Multiple Mineral Development
DL-0942 WY RFO_TLS_RN Raptor Nests
DL-0943 WY RFO_TLS_MPN Mountain Plover Nests
DL-1063 WY SW_TLS_PHMAWCA Greater Sage-Grouse Winter Concentration Areas
DL-1064 WY SW_TLS_PHMAL Greater Sage-Grouse breeding, nesting, etc. Inside Priority Habitat Management Areas (Core only)

WY-2027-03-7197
Wyoming, Lander Field Office, Bureau of Land Management, Public Domain
T. 27 N., R. 92 W., 06 Meridian
Sec. 19 3,4;
Sec. 19 E2SW,SE;
Sec. 21 N2;
Sec. 22 ALL;
Sec. 23 NWNW,S2NW,S2;
Sec. 24 SE.
Fremont County
1863.36 Acres
12.5% Royalty Rate
Stipulations:
DL-0999 WY LFO_CSU_S15TO24P1014 Slopes between 15 and 24 Percent
DL-1000 WY LFO_CSU_RHTEH5018 Regional Historic Trails and Early Highways and their Settings
DL-1002 WY LFO_CSU_LRPS1013 Limited Reclamation Potential Soils
DL-1068 WY SW_CSU_PHMA Greater Sage-Grouse Priority Habitat Management Areas (PHMAs) - Core Only
DL-1074 WY STD LEASE NOTICE NO. 3 Greater Sage-Grouse Habitat
DL-1075 WY STD LEASE NOTICE NO. 2 National Historic Trails
DL-1076 WY STD LEASE NOTICE NO. 1 Reasonable Measures to Minimize Adverse Impacts to Resources
DL-1143 WY STD NOTICE TO LESSEE Attachment to Each Lease. Mineral Leasing Act requirements with respect to coal leasing
DL-1069 WY STD LEASE STIPULATION NO. 3 Multiple Mineral Development
DL-1070 WY Std Lease Stipulation No. 2 Endangered Species Act Section 7 Consultation Stipulation
DL-1071 WY STD LEASE STIPULATION NO. 1 Historic Properties

DL-0968 WY LFO_TLS_RN4071 Raptor Nests
DL-0969 WY LFO_TLS_GSGPH4108 Greater Sage-Grouse Winter Concentration Areas
DL-1064 WY SW_TLS_PHMAL Greater Sage-Grouse breeding, nesting, etc. Inside Priority Habitat Management Areas (Core only)

WY-2027-03-7206 Split Estate
Wyoming, Lander Field Office, Bureau of Land Management, Public Domain
T. 28 N., R. 92 W., 06 Meridian
Sec. 31 1-4;
Sec. 31 W2NE,E2NW,NESW,E2SE;
Sec. 32 W2NE, W2.
Fremont County
834.36 Acres
12.5% Royalty Rate
Stipulations:
DL-0999 WY LFO_CSU_S15TO24P1014 Slopes between 15 and 24 Percent
DL-1000 WY LFO_CSU_RHTEH5018 Regional Historic Trails and Early Highways and their Settings
DL-1001 WY LFO_CSU_PYFC5058 Fossil Resources
DL-1068 WY SW_CSU_PHMA Greater Sage-Grouse Priority Habitat Management Areas (PHMAs) - Core Only
DL-1074 WY STD LEASE NOTICE NO. 3 Greater Sage-Grouse Habitat
DL-1075 WY STD LEASE NOTICE NO. 2 National Historic Trails
DL-1076 WY STD LEASE NOTICE NO. 1 Reasonable Measures to Minimize Adverse Impacts to Resources
DL-1143 WY STD NOTICE TO LESSEE Attachment to Each Lease. Mineral Leasing Act requirements with respect to coal leasing
DL-0983 WY LFO_NSO_SG25P1014 Slopes Greater than 25 Percent
DL-0986 WY LFO_NSO_PSW4031 Perennial Surface Waters, Riparian-Wetland Areas, and/or Playas Outside of Designated Development Areas
DL-0988 WY LFO_NSO_NTMC7002 Congressionally Designated Trails and their Settings
DL-1069 WY STD LEASE STIPULATION NO. 3 Multiple Mineral Development
DL-1070 WY Std Lease Stipulation No. 2 Endangered Species Act Section 7 Consultation Stipulation
DL-1071 WY STD LEASE STIPULATION NO. 1 Historic Properties
DL-0968 WY LFO_TLS_RN4071 Raptor Nests
DL-0969 WY LFO_TLS_GSGPH4108 Greater Sage-Grouse Winter Concentration Areas
DL-0970 WY LFO_TLS_MPN4094 Mountain Plover Nesting Habitat
DL-0971 WY LFO_TLS_FSS4053 Fish Spring Spawning Habitat
DL-1064 WY SW_TLS_PHMAL Greater Sage-Grouse breeding, nesting, etc. Inside Priority Habitat Management Areas (Core only)

WY-2027-03-7420
Wyoming, Lander Field Office, Bureau of Land Management, Public Domain
T. 33 N., R. 92 W., 06 Meridian

Sec. 3 S2;
Sec. 4 NESE;
Sec. 12 E2.
Fremont County
680 Acres
12.5% Royalty Rate
Stipulations:
DL-0996 WY LFO_CSU_1048 100-Year Floodplains and Riparian-Wetland Areas
DL-0999 WY LFO_CSU_S15TO24P1014 Slopes between 15 and 24 Percent
DL-1000 WY LFO_CSU_RHTEH5018 Regional Historic Trails and Early Highways and their Settings
DL-1001 WY LFO_CSU_PYFC5058 Fossil Resources
DL-1002 WY LFO_CSU_LRPS1013 Limited Reclamation Potential Soils
DL-1068 WY SW_CSU_PHMA Greater Sage-Grouse Priority Habitat Management Areas (PHMAs) - Core Only
DL-1074 WY STD LEASE NOTICE NO. 3 Greater Sage-Grouse Habitat
DL-1074 WY STD LEASE NOTICE NO. 3 Greater Sage-Grouse Habitat
DL-1075 WY STD LEASE NOTICE NO. 2 National Historic Trails
DL-1075 WY STD LEASE NOTICE NO. 2 National Historic Trails
DL-1088 WY STD LEASE NOTICE NO 1 Reasonable Measures to Minimize Adverse Impacts to Resources
DL-1088 WY STD LEASE NOTICE NO 1 Reasonable Measures to Minimize Adverse Impacts to Resources
DL-3566 HQ-TES-1 Threatened and Endangered Species Act
DL-3567 HQ-CR-1 Cultural Resource Protection
DL-3568 HQ-MLA-1 Notice to Lessee Concerning Mineral Leasing Act Section 2(a)(2)(A)
DL-0983 WY LFO_NSO_SG25P1014 Slopes Greater than 25 Percent
DL-0986 WY LFO_NSO_PSW4031 Perennial Surface Waters, Riparian-Wetland Areas, and/or Playas Outside of Designated Development Areas
DL-1069 WY STD LEASE STIPULATION NO. 3 Multiple Mineral Development
DL-1069 WY STD LEASE STIPULATION NO. 3 Multiple Mineral Development
DL-0968 WY LFO_TLS_RN4071 Raptor Nests
DL-1064 WY SW_TLS_PHMAL Greater Sage-Grouse breeding, nesting, etc. Inside Priority Habitat Management Areas (Core only)

WY-2027-03-3127 Split Estate
Wyoming, Lander Field Office, Bureau of Land Management, Public Domain
T. 35 N., R. 92 W., 06 Meridian
Sec. 1 1-4;
Sec. 1 S2NE, S2NW, S2;
Sec. 2 1-4;
Sec. 2 S2NE, S2NW, S2;
Sec. 11 N2;
Sec. 12 N2.
Fremont County

1924.8 Acres
12.5% Royalty Rate
Stipulations:
DL-3566 HQ-TES-1 Threatened and Endangered Species Act
DL-3567 HQ-CR-1 Cultural Resource Protection
DL-3568 HQ-MLA-1 Notice to Lessee Concerning Mineral Leasing Act Section 2(a)(2)(A)

WY-2027-03-3129 Split Estate
Wyoming, Lander Field Office, Bureau of Land Management, Public Domain
T. 35 N., R. 92 W., 06 Meridian
Sec. 3 SENE;
Sec. 4 1-4;
Sec. 4 SW, S2NW, S2NE;
Sec. 9 ALL;
Sec. 10 N2.
Fremont County
1484.64 Acres
12.5% Royalty Rate
Stipulations:
DL-3566 HQ-TES-1 Threatened and Endangered Species Act
DL-3567 HQ-CR-1 Cultural Resource Protection
DL-3568 HQ-MLA-1 Notice to Lessee Concerning Mineral Leasing Act Section 2(a)(2)(A)

WY-2027-03-7774 Split Estate
Wyoming, Lander Field Office, Bureau of Land Management, Public Domain
T. 35 N., R. 92 W., 06 Meridian
Sec. 5 1-4;
Sec. 5 S2NE, S2NW, S2;
Sec. 6 1-7;
Sec. 6 S2NE, SENW, E2SW, SE;
Sec. 7 1-4;
Sec. 7 E2, E2NW, E2SW;
Sec. 8 ALL.
Fremont County
2507.54 Acres
12.5% Royalty Rate
Stipulations:
DL-3566 HQ-TES-1 Threatened and Endangered Species Act
DL-3567 HQ-CR-1 Cultural Resource Protection
DL-3568 HQ-MLA-1 Notice to Lessee Concerning Mineral Leasing Act Section 2(a)(2)(A)

WY-2027-03-3140 Split Estate
Wyoming, Lander Field Office, Bureau of Land Management, Public Domain
T. 35 N., R. 92 W., 06 Meridian

Sec. 13 ALL;
Sec. 14 ALL;
Sec. 15 ALL.
Fremont County
1920 Acres
12.5% Royalty Rate
Stipulations:
DL-3566 HQ-TES-1 Threatened and Endangered Species Act
DL-3567 HQ-CR-1 Cultural Resource Protection
DL-3568 HQ-MLA-1 Notice to Lessee Concerning Mineral Leasing Act Section 2(a)(2)(A)

WY-2027-03-7775 Split Estate
Wyoming, Lander Field Office, Bureau of Land Management, Public Domain
T. 35 N., R. 92 W., 06 Meridian
Sec. 17 ALL;
Sec. 18 1-4;
Sec. 18 E2, E2NW, E2SW;
Sec. 19 1-4;
Sec. 19 E2, E2NW, E2SW;
Sec. 20 ALL.
Fremont County
2516.68 Acres
12.5% Royalty Rate
Stipulations:
DL-3566 HQ-TES-1 Threatened and Endangered Species Act
DL-3567 HQ-CR-1 Cultural Resource Protection
DL-3568 HQ-MLA-1 Notice to Lessee Concerning Mineral Leasing Act Section 2(a)(2)(A)

WY-2027-03-7777 Split Estate
Wyoming, Lander Field Office, Bureau of Land Management, Public Domain
T. 35 N., R. 92 W., 06 Meridian
Sec. 21 E2;
Sec. 22 ALL;
Sec. 23 ALL;
Sec. 24 ALL.
Fremont County
2240 Acres
12.5% Royalty Rate
Stipulations:
DL-3566 HQ-TES-1 Threatened and Endangered Species Act
DL-3567 HQ-CR-1 Cultural Resource Protection
DL-3568 HQ-MLA-1 Notice to Lessee Concerning Mineral Leasing Act Section 2(a)(2)(A)

WY-2027-03-3136
Wyoming, Lander Field Office, Bureau of Land Management, Public Domain
T. 35 N., R. 92 W., 06 Meridian
Sec. 25 ALL;
Sec. 26 ALL;
Sec. 35 E2.
Fremont County
1600 Acres
12.5% Royalty Rate
Stipulations:
DL-3566 HQ-TES-1 Threatened and Endangered Species Act
DL-3567 HQ-CR-1 Cultural Resource Protection
DL-3568 HQ-MLA-1 Notice to Lessee Concerning Mineral Leasing Act Section 2(a)(2)(A)

WY-2027-03-3138 Split Estate
Wyoming, Lander Field Office, Bureau of Land Management, Public Domain
T. 35 N., R. 92 W., 06 Meridian
Sec. 27 ALL;
Sec. 28 ALL;
Sec. 33 ALL;
Sec. 34 N2, SE, W2SW, SESW.
Fremont County
2520 Acres
12.5% Royalty Rate
Stipulations:
DL-3566 HQ-TES-1 Threatened and Endangered Species Act
DL-3567 HQ-CR-1 Cultural Resource Protection
DL-3568 HQ-MLA-1 Notice to Lessee Concerning Mineral Leasing Act Section 2(a)(2)(A)

WY-2027-03-7778
Wyoming, Lander Field Office, Bureau of Land Management, Public Domain
T. 35 N., R. 92 W., 06 Meridian
Sec. 29 ALL;
Sec. 30 1-4;
Sec. 30 E2, E2NW, E2SW;
Sec. 31 1-4;
Sec. 31 E2, E2NW, E2SW;
Sec. 32 ALL.
Fremont County
2528.2 Acres
12.5% Royalty Rate
Stipulations:
DL-3566 HQ-TES-1 Threatened and Endangered Species Act
DL-3567 HQ-CR-1 Cultural Resource Protection
DL-3568 HQ-MLA-1 Notice to Lessee Concerning Mineral Leasing Act Section 2(a)(2)(A)

WY-2027-03-1073
Wyoming, Lander Field Office, Bureau of Land Management, Public Domain
T. 36 N., R. 92 W., 06 Meridian
Sec. 8 ALL;
Sec. 11 ALL;
Sec. 12 ALL;
Sec. 25 ALL.
Fremont County
2560 Acres
12.5% Royalty Rate
Stipulations:
DL-0999 WY LFO_CSU_S15TO24P1014 Slopes between 15 and 24 Percent
DL-1002 WY LFO_CSU_LRPS1013 Limited Reclamation Potential Soils
DL-1068 WY SW_CSU_PHMA Greater Sage-Grouse Priority Habitat Management Areas (PHMAs) - Core Only
DL-1074 WY STD LEASE NOTICE NO. 3 Greater Sage-Grouse Habitat
DL-1075 WY STD LEASE NOTICE NO. 2 National Historic Trails
DL-1076 WY STD LEASE NOTICE NO. 1 Reasonable Measures to Minimize Adverse Impacts to Resources
DL-1143 WY STD NOTICE TO LESSEE Attachment to Each Lease. Mineral Leasing Act requirements with respect to coal leasing
DL-0983 WY LFO_NSO_SG25P1014 Slopes Greater than 25 Percent
DL-0985 WY LFO_NSO_PSWDDA4031 Perennial Surface Waters, Riparian-Wetland Areas, and/or Playas Within Designated Development Areas
DL-1067 WY SW_NSO_GHMAL Greater Sage-Grouse Leks. Within 0.25-mile radius of occupied leks outside Priority Habitat Management Areas
DL-1069 WY STD LEASE STIPULATION NO. 3 Multiple Mineral Development
DL-1070 WY Std Lease Stipulation No. 2 Endangered Species Act Section 7 Consultation Stipulation
DL-1071 WY STD LEASE STIPULATION NO. 1 Historic Properties
DL-0968 WY LFO_TLS_RN4071 Raptor Nests
DL-0969 WY LFO_TLS_GSGPH4108 Greater Sage-Grouse Winter Concentration Areas
DL-1064 WY SW_TLS_PHMAL Greater Sage-Grouse breeding, nesting, etc. Inside Priority Habitat Management Areas (Core only)

WY-2027-03-3155
Wyoming, Lander Field Office, Bureau of Land Management, Public Domain
T. 36 N., R. 92 W., 06 Meridian
Sec. 31 W2NE;
Sec. 35 ALL.
Fremont County
720 Acres
12.5% Royalty Rate
Stipulations:

DL-3566 HQ-TES-1 Threatened and Endangered Species Act
DL-3567 HQ-CR-1 Cultural Resource Protection
DL-3568 HQ-MLA-1 Notice to Lessee Concerning Mineral Leasing Act Section 2(a)(2)(A)

WY-2027-03-7460
Wyoming, Rawlins Field Office, Bureau of Land Management, Public Domain
T. 23 N., R. 93 W., 06 Meridian
Sec. 12 1-16;
Sec. 28 1-16;
Sec. 34 1-16.
Sweetwater County
1908.69 Acres
12.5% Royalty Rate
Stipulations:
DL-0950 WY RFO_CSU_AR Amphibians and Reptiles
DL-0952 WY RFO_CSU_CLWHMA Chain Lakes Wildlife Habitat Management Area
DL-1068 WY SW_CSU_PHMA Greater Sage-Grouse Priority Habitat Management Areas (PHMAs) - Core Only
DL-1074 WY STD LEASE NOTICE NO. 3 Greater Sage-Grouse Habitat
DL-1075 WY STD LEASE NOTICE NO. 2 National Historic Trails
DL-1088 WY STD LEASE NOTICE NO 1 Reasonable Measures to Minimize Adverse Impacts to Resources
DL-3566 HQ-TES-1 Threatened and Endangered Species Act
DL-3567 HQ-CR-1 Cultural Resource Protection
DL-3568 HQ-MLA-1 Notice to Lessee Concerning Mineral Leasing Act Section 2(a)(2)(A)
DL-1067 WY SW_NSO_GHMAL Greater Sage-Grouse Leks. Within 0.25-mile radius of occupied leks outside Priority Habitat Management Areas
DL-1069 WY STD LEASE STIPULATION NO. 3 Multiple Mineral Development
DL-0943 WY RFO_TLS_MPN Mountain Plover Nests
DL-1064 WY SW_TLS_PHMAL Greater Sage-Grouse breeding, nesting, etc. Inside Priority Habitat Management Areas (Core only)
DL-1065 WY SW_TLS_GHMAL Greater Sage-Grouse breeding, nesting, etc. Within 2 miles of an occupied lek outside Priority Habitat Management Areas

WY-2027-03-3133
Wyoming, Lander Field Office, Bureau of Land Management, Public Domain
T. 35 N., R. 93 W., 06 Meridian
Sec. 1 1-4;
Sec. 1 S2NE, S2NW, S2.
Fremont County
639.56 Acres
12.5% Royalty Rate
Stipulations:

DL-3566 HQ-TES-1 Threatened and Endangered Species Act
DL-3567 HQ-CR-1 Cultural Resource Protection
DL-3568 HQ-MLA-1 Notice to Lessee Concerning Mineral Leasing Act Section 2(a)(2)(A)

WY-2027-03-3134
Wyoming, Lander Field Office, Bureau of Land Management, Public Domain
T. 35 N., R. 93 W., 06 Meridian
Sec. 12 ALL;
Sec. 13 ALL;
Sec. 24 ALL;
Sec. 25 ALL.
Fremont County
2560 Acres
12.5% Royalty Rate
Stipulations:
DL-3566 HQ-TES-1 Threatened and Endangered Species Act
DL-3567 HQ-CR-1 Cultural Resource Protection
DL-3568 HQ-MLA-1 Notice to Lessee Concerning Mineral Leasing Act Section 2(a)(2)(A)

WY-2027-03-7784
Wyoming, Lander Field Office, Bureau of Land Management, Public Domain
T. 36 N., R. 93 W., 06 Meridian
Sec. 25 ALL.
Fremont County
640 Acres
12.5% Royalty Rate
Stipulations:
DL-3566 HQ-TES-1 Threatened and Endangered Species Act
DL-3567 HQ-CR-1 Cultural Resource Protection
DL-3568 HQ-MLA-1 Notice to Lessee Concerning Mineral Leasing Act Section 2(a)(2)(A)

WY-2027-03-7780
Wyoming, Lander Field Office, Bureau of Land Management, Public Domain
T. 35 N., R. 94 W., 06 Meridian
Sec. 1 1-4;
Sec. 1 S2NE, S2NW, S2;
Sec. 2 1-4;
Sec. 2 S2NE, S2NW, S2;
Sec. 11 ALL;
Sec. 12 ALL.
Fremont County
2558.4 Acres
12.5% Royalty Rate
Stipulations:

DL-3566 HQ-TES-1 Threatened and Endangered Species Act
DL-3567 HQ-CR-1 Cultural Resource Protection
DL-3568 HQ-MLA-1 Notice to Lessee Concerning Mineral Leasing Act Section 2(a)(2)(A)

WY-2027-03-7781 Split Estate
Wyoming, Lander Field Office, Bureau of Land Management, Public Domain
T. 35 N., R. 94 W., 06 Meridian
Sec. 3 1-4;
Sec. 3 S2NE, S2NW, S2;
Sec. 4 1-4;
Sec. 4 S2NE, S2NW, S2;
Sec. 9 ALL;
Sec. 10 E2, E2NW, E2SW.
Fremont County
2398.63 Acres
12.5% Royalty Rate
Stipulations:
DL-3566 HQ-TES-1 Threatened and Endangered Species Act
DL-3567 HQ-CR-1 Cultural Resource Protection
DL-3568 HQ-MLA-1 Notice to Lessee Concerning Mineral Leasing Act Section 2(a)(2)(A)

WY-2027-03-3142
Wyoming, Lander Field Office, Bureau of Land Management, Public Domain
T. 35 N., R. 94 W., 06 Meridian
Sec. 5 1-4;
Sec. 5 S2NE, S2NW, S2;
Sec. 6 1-7;
Sec. 6 S2NE, SENW, E2SW, SE;
Sec. 7 1-4;
Sec. 7 E2, E2NW, E2SW;
Sec. 8 ALL.
Fremont County
2415.43 Acres
12.5% Royalty Rate
Stipulations:
DL-3566 HQ-TES-1 Threatened and Endangered Species Act
DL-3567 HQ-CR-1 Cultural Resource Protection
DL-3568 HQ-MLA-1 Notice to Lessee Concerning Mineral Leasing Act Section 2(a)(2)(A)

WY-2027-03-3150
Wyoming, Lander Field Office, Bureau of Land Management, Public Domain
T. 35 N., R. 94 W., 06 Meridian
Sec. 13 ALL;
Sec. 14 ALL;

Sec. 15 ALL.
Fremont County
1920 Acres
12.5% Royalty Rate
Stipulations:
DL-3566 HQ-TES-1 Threatened and Endangered Species Act
DL-3567 HQ-CR-1 Cultural Resource Protection
DL-3568 HQ-MLA-1 Notice to Lessee Concerning Mineral Leasing Act Section 2(a)(2)(A)

WY-2027-03-3153
Wyoming, Lander Field Office, Bureau of Land Management, Public Domain
T. 35 N., R. 94 W., 06 Meridian
Sec. 17 ALL;
Sec. 18 1-4;
Sec. 18 E2, E2NW, E2SW;
Sec. 19 1-4;
Sec. 19 E2, E2NW, E2SW;
Sec. 20 ALL.
Fremont County
2433.8 Acres
12.5% Royalty Rate
Stipulations:
DL-3566 HQ-TES-1 Threatened and Endangered Species Act
DL-3567 HQ-CR-1 Cultural Resource Protection
DL-3568 HQ-MLA-1 Notice to Lessee Concerning Mineral Leasing Act Section 2(a)(2)(A)

WY-2027-03-3157 Split Estate
Wyoming, Lander Field Office, Bureau of Land Management, Public Domain
T. 35 N., R. 94 W., 06 Meridian
Sec. 21 ALL;
Sec. 22 E2, NW, W2SW, SESW;
Sec. 27 ALL;
Sec. 28 ALL.
Fremont County
2520 Acres
12.5% Royalty Rate
Stipulations:
DL-3566 HQ-TES-1 Threatened and Endangered Species Act
DL-3567 HQ-CR-1 Cultural Resource Protection
DL-3568 HQ-MLA-1 Notice to Lessee Concerning Mineral Leasing Act Section 2(a)(2)(A)

WY-2027-03-3159
Wyoming, Lander Field Office, Bureau of Land Management, Public Domain
T. 35 N., R. 94 W., 06 Meridian

Sec. 23 ALL;
Sec. 24 ALL;
Sec. 25 ALL;
Sec. 26 ALL.
Fremont County
2560 Acres
12.5% Royalty Rate
Stipulations:
DL-3566 HQ-TES-1 Threatened and Endangered Species Act
DL-3567 HQ-CR-1 Cultural Resource Protection
DL-3568 HQ-MLA-1 Notice to Lessee Concerning Mineral Leasing Act Section 2(a)(2)(A)

WY-2027-03-3165
Wyoming, Lander Field Office, Bureau of Land Management, Public Domain
T. 35 N., R. 94 W., 06 Meridian
Sec. 29 ALL;
Sec. 30 1-4;
Sec. 30 E2, E2NW, E2SW;
Sec. 31 1-4;
Sec. 31 E2, E2NW, E2SW;
Sec. 32 ALL.
Fremont County
2449.4 Acres
12.5% Royalty Rate
Stipulations:
DL-3566 HQ-TES-1 Threatened and Endangered Species Act
DL-3567 HQ-CR-1 Cultural Resource Protection
DL-3568 HQ-MLA-1 Notice to Lessee Concerning Mineral Leasing Act Section 2(a)(2)(A)

WY-2027-03-3169
Wyoming, Lander Field Office, Bureau of Land Management, Public Domain
T. 35 N., R. 94 W., 06 Meridian
Sec. 33 ALL;
Sec. 34 ALL;
Sec. 35 ALL.
Fremont County
1920 Acres
12.5% Royalty Rate
Stipulations:
DL-3566 HQ-TES-1 Threatened and Endangered Species Act
DL-3567 HQ-CR-1 Cultural Resource Protection
DL-3568 HQ-MLA-1 Notice to Lessee Concerning Mineral Leasing Act Section 2(a)(2)(A)

WY-2027-03-3158
Wyoming, Lander Field Office, Bureau of Land Management, Public Domain
T. 36 N., R. 94 W., 06 Meridian
Sec. 27 N2;
Sec. 35 E2.
Fremont County
640 Acres
12.5% Royalty Rate
Stipulations:
DL-3566 HQ-TES-1 Threatened and Endangered Species Act
DL-3567 HQ-CR-1 Cultural Resource Protection
DL-3568 HQ-MLA-1 Notice to Lessee Concerning Mineral Leasing Act Section 2(a)(2)(A)

WY-2027-03-7785
Wyoming, Lander Field Office, Bureau of Land Management, Public Domain
T. 36 N., R. 94 W., 06 Meridian
Sec. 29 ALL;
Sec. 30 1-4;
Sec. 30 E2, E2NW, E2SW;
Sec. 31 1-4;
Sec. 31 E2, E2NW, E2SW;
Sec. 32 N2NE, N2NW.
Fremont County
1933.08 Acres
12.5% Royalty Rate
Stipulations:
DL-3566 HQ-TES-1 Threatened and Endangered Species Act
DL-3567 HQ-CR-1 Cultural Resource Protection
DL-3568 HQ-MLA-1 Notice to Lessee Concerning Mineral Leasing Act Section 2(a)(2)(A)

WY-2027-03-6743
Wyoming, Worland Field Office, Bureau of Land Management, Public Domain
T. 47 N., R. 95 W., 06 Meridian
Sec. 15 1-16;
Sec. 17 1-16;
Sec. 21 3-6;
Sec. 29 2-6;
Sec. 30 5-12.
Washakie County
1992.2 Acres
12.5% Royalty Rate
Stipulations:
DL-1068 WY SW_CSU_PHMA Greater Sage-Grouse Priority Habitat Management Areas (PHMAs) - Core Only
DL-1073 WY Std Lease Notice 1041 Water Monitoring Plans

DL-1074 WY STD LEASE NOTICE NO. 3 Greater Sage-Grouse Habitat
DL-1075 WY STD LEASE NOTICE NO. 2 National Historic Trails
DL-1076 WY STD LEASE NOTICE NO. 1 Reasonable Measures to Minimize Adverse Impacts to Resources
DL-1143 WY STD NOTICE TO LESSEE Attachment to Each Lease. Mineral Leasing Act requirements with respect to coal leasing
DL-1069 WY STD LEASE STIPULATION NO. 3 Multiple Mineral Development
DL-1070 WY Std Lease Stipulation No. 2 Endangered Species Act Section 7 Consultation Stipulation
DL-1071 WY STD LEASE STIPULATION NO. 1 Historic Properties
DL-0910 WY WFO_TLS_BGCW Big Game on Crucial Winter Range
DL-1063 WY SW_TLS_PHMAWCA Greater Sage-Grouse Winter Concentration Areas
DL-1064 WY SW_TLS_PHMAL Greater Sage-Grouse breeding, nesting, etc. Inside Priority Habitat Management Areas (Core only)

WY-2027-03-6744
Wyoming, Worland Field Office, Bureau of Land Management, Public Domain
T. 47 N., R. 95 W., 06 Meridian
Sec. 18 5-20;
Sec. 19 5-20;
Sec. 20 1-16.
Washakie County
1949.71 Acres
12.5% Royalty Rate
Stipulations:
DL-1068 WY SW_CSU_PHMA Greater Sage-Grouse Priority Habitat Management Areas (PHMAs) - Core Only
DL-1073 WY Std Lease Notice 1041 Water Monitoring Plans
DL-1074 WY STD LEASE NOTICE NO. 3 Greater Sage-Grouse Habitat
DL-1075 WY STD LEASE NOTICE NO. 2 National Historic Trails
DL-1076 WY STD LEASE NOTICE NO. 1 Reasonable Measures to Minimize Adverse Impacts to Resources
DL-1143 WY STD NOTICE TO LESSEE Attachment to Each Lease. Mineral Leasing Act requirements with respect to coal leasing
DL-0932 WY WFO_NSO_H2O500F Surface Water, Riparian/Wetland Areas, and Playas
DL-1069 WY STD LEASE STIPULATION NO. 3 Multiple Mineral Development
DL-1070 WY Std Lease Stipulation No. 2 Endangered Species Act Section 7 Consultation Stipulation
DL-1071 WY STD LEASE STIPULATION NO. 1 Historic Properties
DL-0910 WY WFO_TLS_BGCW Big Game on Crucial Winter Range
DL-1063 WY SW_TLS_PHMAWCA Greater Sage-Grouse Winter Concentration Areas
DL-1064 WY SW_TLS_PHMAL Greater Sage-Grouse breeding, nesting, etc. Inside Priority Habitat Management Areas (Core only)

WY-2027-03-2430
Wyoming, Rawlins Field Office, Bureau of Land Management, Public Domain
T. 17 N., R. 96 W., 06 Meridian
Sec. 6 1-7;
Sec. 6 S2NE, SENW, E2SW, SE;
Sec. 8 ALL;
Sec. 18 1-4;
Sec. 18 E2, E2NW, E2SW.
Sweetwater County
1928.4 Acres
12.5% Royalty Rate
Stipulations:
DL-0668 WY RSFO_CSU_Riparian/Fldplain RIPARIAN/FLOODPLAIN
DL-0950 WY RFO_CSU_AR Amphibians and Reptiles
DL-1074 WY STD LEASE NOTICE NO. 3 Greater Sage-Grouse Habitat
DL-1074 WY STD LEASE NOTICE NO. 3 Greater Sage-Grouse Habitat
DL-1074 WY STD LEASE NOTICE NO. 3 Greater Sage-Grouse Habitat
DL-1074 WY STD LEASE NOTICE NO. 3 Greater Sage-Grouse Habitat
DL-1074 WY STD LEASE NOTICE NO. 3 Greater Sage-Grouse Habitat
DL-1075 WY STD LEASE NOTICE NO. 2 National Historic Trails
DL-1075 WY STD LEASE NOTICE NO. 2 National Historic Trails
DL-1075 WY STD LEASE NOTICE NO. 2 National Historic Trails
DL-1075 WY STD LEASE NOTICE NO. 2 National Historic Trails
DL-1075 WY STD LEASE NOTICE NO. 2 National Historic Trails
DL-1088 WY STD LEASE NOTICE NO 1 Reasonable Measures to Minimize Adverse Impacts to Resources
DL-1088 WY STD LEASE NOTICE NO 1 Reasonable Measures to Minimize Adverse Impacts to Resources
DL-1088 WY STD LEASE NOTICE NO 1 Reasonable Measures to Minimize Adverse Impacts to Resources
DL-1088 WY STD LEASE NOTICE NO 1 Reasonable Measures to Minimize Adverse Impacts to Resources
DL-1088 WY STD LEASE NOTICE NO 1 Reasonable Measures to Minimize Adverse Impacts to Resources
DL-3566 HQ-TES-1 Threatened and Endangered Species Act
DL-3567 HQ-CR-1 Cultural Resource Protection
DL-3568 HQ-MLA-1 Notice to Lessee Concerning Mineral Leasing Act Section 2(a)(2)(A)
DL-0730 RSFO_NSO_Raptor Nesting Habitat Protecting Raptor Nesting Habitat
DL-1067 WY SW_NSO_GHMAL Greater Sage-Grouse Leks. Within 0.25-mile radius of occupied leks outside Priority Habitat Management Areas
DL-1069 WY STD LEASE STIPULATION NO. 3 Multiple Mineral Development
DL-1069 WY STD LEASE STIPULATION NO. 3 Multiple Mineral Development
DL-1069 WY STD LEASE STIPULATION NO. 3 Multiple Mineral Development
DL-1069 WY STD LEASE STIPULATION NO. 3 Multiple Mineral Development
DL-1069 WY STD LEASE STIPULATION NO. 3 Multiple Mineral Development

DL-0943 WY RFO_TLS_MPN Mountain Plover Nests
DL-1065 WY SW_TLS_GHMAL Greater Sage-Grouse breeding, nesting, etc. Within 2 miles of an occupied lek outside Priority Habitat Management Areas

WY-2027-03-2437
Wyoming, Rock Springs Field Office, Bureau of Land Management, Public Domain
T. 17 N., R. 96 W., 06 Meridian
Sec. 20 ALL;
Sec. 22 W2NW, W2SW.
Sweetwater County
800 Acres
12.5% Royalty Rate
Stipulations:
DL-0668 WY RSFO_CSU_Riparian/Fldplain RIPARIAN/FLOODPLAIN
DL-1074 WY STD LEASE NOTICE NO. 3 Greater Sage-Grouse Habitat
DL-1074 WY STD LEASE NOTICE NO. 3 Greater Sage-Grouse Habitat
DL-1074 WY STD LEASE NOTICE NO. 3 Greater Sage-Grouse Habitat
DL-1074 WY STD LEASE NOTICE NO. 3 Greater Sage-Grouse Habitat
DL-1074 WY STD LEASE NOTICE NO. 3 Greater Sage-Grouse Habitat
DL-1075 WY STD LEASE NOTICE NO. 2 National Historic Trails
DL-1075 WY STD LEASE NOTICE NO. 2 National Historic Trails
DL-1075 WY STD LEASE NOTICE NO. 2 National Historic Trails
DL-1075 WY STD LEASE NOTICE NO. 2 National Historic Trails
DL-1075 WY STD LEASE NOTICE NO. 2 National Historic Trails
DL-1088 WY STD LEASE NOTICE NO 1 Reasonable Measures to Minimize Adverse Impacts to Resources
DL-1088 WY STD LEASE NOTICE NO 1 Reasonable Measures to Minimize Adverse Impacts to Resources
DL-1088 WY STD LEASE NOTICE NO 1 Reasonable Measures to Minimize Adverse Impacts to Resources
DL-1088 WY STD LEASE NOTICE NO 1 Reasonable Measures to Minimize Adverse Impacts to Resources
DL-1088 WY STD LEASE NOTICE NO 1 Reasonable Measures to Minimize Adverse Impacts to Resources
DL-3566 HQ-TES-1 Threatened and Endangered Species Act
DL-3567 HQ-CR-1 Cultural Resource Protection
DL-3568 HQ-MLA-1 Notice to Lessee Concerning Mineral Leasing Act Section 2(a)(2)(A)
DL-0665 WY RSFO_NSO_EHTRAILS TRAILS
DL-1069 WY STD LEASE STIPULATION NO. 3 Multiple Mineral Development
DL-1069 WY STD LEASE STIPULATION NO. 3 Multiple Mineral Development
DL-1069 WY STD LEASE STIPULATION NO. 3 Multiple Mineral Development
DL-1069 WY STD LEASE STIPULATION NO. 3 Multiple Mineral Development
DL-1069 WY STD LEASE STIPULATION NO. 3 Multiple Mineral Development

WY-2027-03-2434
Wyoming, Rock Springs Field Office, Bureau of Land Management, Public Domain
T. 17 N., R. 96 W., 06 Meridian
Sec. 28 ALL;
Sec. 30 1-4;
Sec. 30 E2, E2NW, E2SW;
Sec. 32 ALL.
Sweetwater County
1920.92 Acres
12.5% Royalty Rate
Stipulations:
DL-0668 WY RSFO_CSU_Riparian/Fldplain RIPARIAN/FLOODPLAIN
DL-1074 WY STD LEASE NOTICE NO. 3 Greater Sage-Grouse Habitat
DL-1074 WY STD LEASE NOTICE NO. 3 Greater Sage-Grouse Habitat
DL-1074 WY STD LEASE NOTICE NO. 3 Greater Sage-Grouse Habitat
DL-1074 WY STD LEASE NOTICE NO. 3 Greater Sage-Grouse Habitat
DL-1074 WY STD LEASE NOTICE NO. 3 Greater Sage-Grouse Habitat
DL-1075 WY STD LEASE NOTICE NO. 2 National Historic Trails
DL-1075 WY STD LEASE NOTICE NO. 2 National Historic Trails
DL-1075 WY STD LEASE NOTICE NO. 2 National Historic Trails
DL-1075 WY STD LEASE NOTICE NO. 2 National Historic Trails
DL-1075 WY STD LEASE NOTICE NO. 2 National Historic Trails
DL-1088 WY STD LEASE NOTICE NO 1 Reasonable Measures to Minimize Adverse Impacts to Resources
DL-1088 WY STD LEASE NOTICE NO 1 Reasonable Measures to Minimize Adverse Impacts to Resources
DL-1088 WY STD LEASE NOTICE NO 1 Reasonable Measures to Minimize Adverse Impacts to Resources
DL-1088 WY STD LEASE NOTICE NO 1 Reasonable Measures to Minimize Adverse Impacts to Resources
DL-1088 WY STD LEASE NOTICE NO 1 Reasonable Measures to Minimize Adverse Impacts to Resources
DL-3566 HQ-TES-1 Threatened and Endangered Species Act
DL-3567 HQ-CR-1 Cultural Resource Protection
DL-3568 HQ-MLA-1 Notice to Lessee Concerning Mineral Leasing Act Section 2(a)(2)(A)
DL-1069 WY STD LEASE STIPULATION NO. 3 Multiple Mineral Development
DL-1069 WY STD LEASE STIPULATION NO. 3 Multiple Mineral Development
DL-1069 WY STD LEASE STIPULATION NO. 3 Multiple Mineral Development
DL-1069 WY STD LEASE STIPULATION NO. 3 Multiple Mineral Development
DL-1069 WY STD LEASE STIPULATION NO. 3 Multiple Mineral Development
DL-0734 RSFO_TLS_Big Game Winter Range Big Game Crucial Winter Range

WY-2027-03-2378
Wyoming, Rawlins Field Office, Bureau of Land Management, Public Domain
T. 18 N., R. 96 W., 06 Meridian

Sec. 20 1;
Sec. 20 NWNE, S2NE, W2, SE;
Sec. 28 1;
Sec. 28 NE, W2, NESE, S2SE;
Sec. 30 1-4;
Sec. 30 E2, E2NW, E2SW;
Sec. 32 1, 2;
Sec. 32 W2NE, W2, SE.
Sweetwater County
2555.72 Acres
12.5% Royalty Rate
Stipulations:
DL-0949 WY RFO_CSU_RN Raptor Nests
DL-0950 WY RFO_CSU_AR Amphibians and Reptiles
DL-1074 WY STD LEASE NOTICE NO. 3 Greater Sage-Grouse Habitat
DL-1074 WY STD LEASE NOTICE NO. 3 Greater Sage-Grouse Habitat
DL-1074 WY STD LEASE NOTICE NO. 3 Greater Sage-Grouse Habitat
DL-1074 WY STD LEASE NOTICE NO. 3 Greater Sage-Grouse Habitat
DL-1074 WY STD LEASE NOTICE NO. 3 Greater Sage-Grouse Habitat
DL-1075 WY STD LEASE NOTICE NO. 2 National Historic Trails
DL-1075 WY STD LEASE NOTICE NO. 2 National Historic Trails
DL-1075 WY STD LEASE NOTICE NO. 2 National Historic Trails
DL-1075 WY STD LEASE NOTICE NO. 2 National Historic Trails
DL-1075 WY STD LEASE NOTICE NO. 2 National Historic Trails
DL-1088 WY STD LEASE NOTICE NO 1 Reasonable Measures to Minimize Adverse Impacts to Resources
DL-1088 WY STD LEASE NOTICE NO 1 Reasonable Measures to Minimize Adverse Impacts to Resources
DL-1088 WY STD LEASE NOTICE NO 1 Reasonable Measures to Minimize Adverse Impacts to Resources
DL-1088 WY STD LEASE NOTICE NO 1 Reasonable Measures to Minimize Adverse Impacts to Resources
DL-1088 WY STD LEASE NOTICE NO 1 Reasonable Measures to Minimize Adverse Impacts to Resources
DL-3566 HQ-TES-1 Threatened and Endangered Species Act
DL-3567 HQ-CR-1 Cultural Resource Protection
DL-3568 HQ-MLA-1 Notice to Lessee Concerning Mineral Leasing Act Section 2(a)(2)(A)
DL-1067 WY SW_NSO_GHMAL Greater Sage-Grouse Leks. Within 0.25-mile radius of occupied leks outside Priority Habitat Management Areas
DL-1069 WY STD LEASE STIPULATION NO. 3 Multiple Mineral Development
DL-1069 WY STD LEASE STIPULATION NO. 3 Multiple Mineral Development
DL-1069 WY STD LEASE STIPULATION NO. 3 Multiple Mineral Development
DL-1069 WY STD LEASE STIPULATION NO. 3 Multiple Mineral Development
DL-1069 WY STD LEASE STIPULATION NO. 3 Multiple Mineral Development
DL-0942 WY RFO_TLS_RN Raptor Nests

DL-0943 WY RFO_TLS_MPN Mountain Plover Nests
DL-1065 WY SW_TLS_GHMAL Greater Sage-Grouse breeding, nesting, etc. Within 2 miles of an occupied lek outside Priority Habitat Management Areas

WY-2027-03-7383
Wyoming, Rawlins Field Office, Bureau of Land Management, Public Domain
T. 12 N., R. 97 W., 06 Meridian
Sec. 15 NE, N2NW, SWNW, E2SE.
Sweetwater County
360 Acres
12.5% Royalty Rate
Stipulations:
DL-0727 RFO_CSU_Historic Cherokee Trail Visual Values of Cherokee Trail
DL-0949 WY RFO_CSU_RN Raptor Nests
DL-0950 WY RFO_CSU_AR Amphibians and Reptiles
DL-1068 WY SW_CSU_PHMA Greater Sage-Grouse Priority Habitat Management Areas (PHMAs) - Core Only
DL-1083 WY RFO_CSU_Historic Powder Wash Historic Powder Wash
DL-1074 WY STD LEASE NOTICE NO. 3 Greater Sage-Grouse Habitat
DL-1075 WY STD LEASE NOTICE NO. 2 National Historic Trails
DL-1088 WY STD LEASE NOTICE NO 1 Reasonable Measures to Minimize Adverse Impacts to Resources
DL-3566 HQ-TES-1 Threatened and Endangered Species Act
DL-3567 HQ-CR-1 Cultural Resource Protection
DL-3568 HQ-MLA-1 Notice to Lessee Concerning Mineral Leasing Act Section 2(a)(2)(A)
DL-0650 WY RFO_NSO_HTRAILS Historic Trails w/in 1/4 mile of contributing segments
DL-1069 WY STD LEASE STIPULATION NO. 3 Multiple Mineral Development
DL-0942 WY RFO_TLS_RN Raptor Nests
DL-0945 WY RFO_TLS_BGCW Big Game Crucial Winter Range
DL-1064 WY SW_TLS_PHMAL Greater Sage-Grouse breeding, nesting, etc. Inside Priority Habitat Management Areas (Core only)

WY-2027-03-1414
Wyoming, Rawlins Field Office, Bureau of Land Management, Public Domain
T. 13 N., R. 97 W., 06 Meridian
Sec. 21 W2NW, W2SW;
Sec. 28 W2NW, SW, SWSE;
Sec. 30 1-4;
Sec. 30 E2, E2NW, E2SW.
Sweetwater County
1080.2 Acres
12.5% Royalty Rate
Stipulations:
DL-0786 WY_SW_CSU_PHMA Greater Sage-Grouse Priority Habitat Management Areas (PMAs) - Core Only

DL-0949 WY RFO_CSU_RN Raptor Nests
DL-0950 WY RFO_CSU_AR Amphibians and Reptiles
DL-1074 WY STD LEASE NOTICE NO. 3 Greater Sage-Grouse Habitat
DL-1075 WY STD LEASE NOTICE NO. 2 National Historic Trails
DL-1076 WY STD LEASE NOTICE NO. 1 Reasonable Measures to Minimize Adverse Impacts to Resources
DL-1143 WY STD NOTICE TO LESSEE Attachment to Each Lease. Mineral Leasing Act requirements with respect to coal leasing
DL-3566 HQ-TES-1 Threatened and Endangered Species Act
DL-3567 HQ-CR-1 Cultural Resource Protection
DL-3568 HQ-MLA-1 Notice to Lessee Concerning Mineral Leasing Act Section 2(a)(2)(A)
DL-1069 WY STD LEASE STIPULATION NO. 3 Multiple Mineral Development
DL-0782 WY_SW_TLS_PHMAL Greater Sage-Grouse Breeding, Nesting and Early Brood-Rearing Habitats - Priority Management Areas (PMAs) - Core only
DL-0942 WY RFO_TLS_RN Raptor Nests

WY-2027-03-3195
Wyoming, Rock Springs Field Office, Bureau of Land Management, Public Domain
T. 21 N., R. 97 W., 06 Meridian
Sec. 2 5-8;
Sec. 2 S2NE, S2NW, S2;
Sec. 4 5-8;
Sec. 4 S2NE, S2NW, S2;
Sec. 6 8-14;
Sec. 6 S2NE, SENW, E2SW, SE.
Sweetwater County
1916.36 Acres
12.5% Royalty Rate
Stipulations:
DL-3566 HQ-TES-1 Threatened and Endangered Species Act
DL-3567 HQ-CR-1 Cultural Resource Protection
DL-3568 HQ-MLA-1 Notice to Lessee Concerning Mineral Leasing Act Section 2(a)(2)(A)
DL-3565 HQ-MLA-1 Notice to Lessee Concerning Mineral Leasing Act Section 2(a)(2)(A)

WY-2027-03-3198
Wyoming, Rock Springs Field Office, Bureau of Land Management, Public Domain
T. 21 N., R. 97 W., 06 Meridian
Sec. 8 ALL;
Sec. 18 5-8;
Sec. 18 E2, E2NW, E2SW;
Sec. 24 ALL;
Sec. 26 ALL.
Sweetwater County
2556.64 Acres
12.5% Royalty Rate

Stipulations:
DL-3566 HQ-TES-1 Threatened and Endangered Species Act
DL-3567 HQ-CR-1 Cultural Resource Protection
DL-3568 HQ-MLA-1 Notice to Lessee Concerning Mineral Leasing Act Section 2(a)(2)(A)
DL-3565 HQ-MLA-1 Notice to Lessee Concerning Mineral Leasing Act Section 2(a)(2)(A)

WY-2027-03-3194
Wyoming, Rock Springs, Bureau of Land Management, Public Domain
T. 21 N., R. 97 W., 06 Meridian
Sec. 22 ALL;
Sec. 28 ALL;
Sec. 34 ALL.
Sweetwater County
1920 Acres
12.5% Royalty Rate
Stipulations:
DL-3566 HQ-TES-1 Threatened and Endangered Species Act
DL-3567 HQ-CR-1 Cultural Resource Protection
DL-3568 HQ-MLA-1 Notice to Lessee Concerning Mineral Leasing Act Section 2(a)(2)(A)
DL-3565 HQ-MLA-1 Notice to Lessee Concerning Mineral Leasing Act Section 2(a)(2)(A)

WY-2027-03-0485
Wyoming, Worland Field Office, Bureau of Land Management, Public Domain
T. 48 N., R. 97 W., 06 Meridian
Sec. 24 SWSE;
Sec. 25 1-4;
Sec. 25 W2NE,W2,W2SE;
Sec. 34 1-3;
Sec. 34 NE,E2NW,NESW,N2SE;
Sec. 35 1-4;
Sec. 35 N2,N2SW, N2SE.
Washakie County
1764.88 Acres
12.5% Royalty Rate
Stipulations:
DL-0903 WY WFO_CSU_VRM Visual Resource Management Areas (Class II)
DL-0905 WY WFO_CSU_15MMLP Fifteenmile Master Lease Plan Analysis Area (recreational setting, LRP soils, and geologic features)
DL-1068 WY SW_CSU_PHMA Greater Sage-Grouse Priority Habitat Management Areas (PHMAs) - Core Only
DL-0906 WY WFO_LN_15MMLPOHV Fifteenmile Master Leasing Plan Analysis Area (OHV and mountain bike travel)
DL-0907 WY WFO_LN_15MMLPERR Fifteenmile Master Leasing Plan Analysis Area (Erosion, Revegetation, and Restoration)
DL-1073 WY Std Lease Notice 1041 Water Monitoring Plans

DL-1074 WY STD LEASE NOTICE NO. 3 Greater Sage-Grouse Habitat
DL-1075 WY STD LEASE NOTICE NO. 2 National Historic Trails
DL-1076 WY STD LEASE NOTICE NO. 1 Reasonable Measures to Minimize Adverse Impacts to Resources
DL-1143 WY STD NOTICE TO LESSEE Attachment to Each Lease. Mineral Leasing Act requirements with respect to coal leasing
DL-0932 WY WFO_NSO_H2O500F Surface Water, Riparian/Wetland Areas, and Playas
DL-1069 WY STD LEASE STIPULATION NO. 3 Multiple Mineral Development
DL-1070 WY Std Lease Stipulation No. 2 Endangered Species Act Section 7 Consultation Stipulation
DL-1071 WY STD LEASE STIPULATION NO. 1 Historic Properties
DL-0902 WY WFO_TLS_15MHMAF Fifteenmile Herd Management Area foaling season
DL-1063 WY SW_TLS_PHMAWCA Greater Sage-Grouse Winter Concentration Areas
DL-1064 WY SW_TLS_PHMAL Greater Sage-Grouse breeding, nesting, etc. Inside Priority Habitat Management Areas (Core only)
DL-1065 WY SW_TLS_GHMAL Greater Sage-Grouse breeding, nesting, etc. Within 2 miles of an occupied lek outside Priority Habitat Management Areas

WY-2027-03-6834
Wyoming, Worland Field Office, Bureau of Land Management, Public Domain
T. 49 N., R. 97 W., 06 Meridian
Sec. 5 5-8;
Sec. 5 S2NE, S2NW, S2;
Sec. 6 8-14;
Sec. 6 S2NE, SENW, E2SW, SE;
Sec. 7 5-8;
Sec. 7 E2, E2NW, E2SW;
Sec. 8 ALL.
Big Horn County
2555.94 Acres
12.5% Royalty Rate
Stipulations:
DL-0684 WY WFO_CSU_TMRMZ Tatman Mountain RMZ (scenic and recreational resources)
DL-0905 WY WFO_CSU_15MMLP Fifteenmile Master Lease Plan Analysis Area (recreational setting, LRP soils, and geologic features)
DL-1068 WY SW_CSU_PHMA Greater Sage-Grouse Priority Habitat Management Areas (PHMAs) - Core Only
DL-0906 WY WFO_LN_15MMLPOHV Fifteenmile Master Leasing Plan Analysis Area (OHV and mountain bike travel)
DL-0907 WY WFO_LN_15MMLPERR Fifteenmile Master Leasing Plan Analysis Area (Erosion, Revegetation, and Restoration)
DL-1073 WY Std Lease Notice 1041 Water Monitoring Plans
DL-1074 WY STD LEASE NOTICE NO. 3 Greater Sage-Grouse Habitat
DL-1075 WY STD LEASE NOTICE NO. 2 National Historic Trails

DL-1076 WY STD LEASE NOTICE NO. 1 Reasonable Measures to Minimize Adverse Impacts to Resources
DL-1143 WY STD NOTICE TO LESSEE Attachment to Each Lease. Mineral Leasing Act requirements with respect to coal leasing
DL-0932 WY WFO_NSO_H2O500F Surface Water, Riparian/Wetland Areas, and Playas
DL-1066 WY SW_NSO_PHMAL Greater Sage-Grouse leks. Within 0.6-mile radius of occupied leks inside Priority Habitat Management Areas
DL-1069 WY STD LEASE STIPULATION NO. 3 Multiple Mineral Development
DL-1070 WY Std Lease Stipulation No. 2 Endangered Species Act Section 7 Consultation Stipulation
DL-1071 WY STD LEASE STIPULATION NO. 1 Historic Properties
DL-0902 WY WFO_TLS_15MHMAF Fifteenmile Herd Management Area foaling season
DL-0910 WY WFO_TLS_BGCW Big Game on Crucial Winter Range
DL-1063 WY SW_TLS_PHMAWCA Greater Sage-Grouse Winter Concentration Areas
DL-1064 WY SW_TLS_PHMAL Greater Sage-Grouse breeding, nesting, etc. Inside Priority Habitat Management Areas (Core only)
DL-1065 WY SW_TLS_GHMAL Greater Sage-Grouse breeding, nesting, etc. Within 2 miles of an occupied lek outside Priority Habitat Management Areas

WY-2027-03-0608
Wyoming, Worland Field Office, Bureau of Land Management, Public Domain
T. 49 N., R. 97 W., 06 Meridian
Sec. 17 ALL;
Sec. 18 5-8;
Sec. 18 E2, E2NW, E2SW;
Sec. 19 5-8;
Sec. 19 E2, E2NW,E2SW;
Sec. 20 ALL.
Big Horn County
2558.16 Acres
12.5% Royalty Rate
Stipulations:
DL-0905 WY WFO_CSU_15MMLP Fifteenmile Master Lease Plan Analysis Area (recreational setting, LRP soils, and geologic features)
DL-1068 WY SW_CSU_PHMA Greater Sage-Grouse Priority Habitat Management Areas (PHMAs) - Core Only
DL-0906 WY WFO_LN_15MMLPOHV Fifteenmile Master Leasing Plan Analysis Area (OHV and mountain bike travel)
DL-0907 WY WFO_LN_15MMLPERR Fifteenmile Master Leasing Plan Analysis Area (Erosion, Revegetation, and Restoration)
DL-1073 WY Std Lease Notice 1041 Water Monitoring Plans
DL-1074 WY STD LEASE NOTICE NO. 3 Greater Sage-Grouse Habitat
DL-1075 WY STD LEASE NOTICE NO. 2 National Historic Trails
DL-1076 WY STD LEASE NOTICE NO. 1 Reasonable Measures to Minimize Adverse Impacts to Resources

DL-1143 WY STD NOTICE TO LESSEE Attachment to Each Lease. Mineral Leasing Act requirements with respect to coal leasing
DL-0932 WY WFO_NSO_H2O500F Surface Water, Riparian/Wetland Areas, and Playas
DL-1069 WY STD LEASE STIPULATION NO. 3 Multiple Mineral Development
DL-1070 WY Std Lease Stipulation No. 2 Endangered Species Act Section 7 Consultation Stipulation
DL-1071 WY STD LEASE STIPULATION NO. 1 Historic Properties
DL-0902 WY WFO_TLS_15MHMAF Fifteenmile Herd Management Area foaling season
DL-0908 WY WFO_TLS_RN Raptor Nests
DL-0910 WY WFO_TLS_BGCW Big Game on Crucial Winter Range
DL-1063 WY SW_TLS_PHMAWCA Greater Sage-Grouse Winter Concentration Areas
DL-1064 WY SW_TLS_PHMAL Greater Sage-Grouse breeding, nesting, etc. Inside Priority Habitat Management Areas (Core only)
DL-1065 WY SW_TLS_GHMAL Greater Sage-Grouse breeding, nesting, etc. Within 2 miles of an occupied lek outside Priority Habitat Management Areas

WY-2027-03-7905
Wyoming, Worland, Bureau of Land Management, Public Domain
T. 49 N., R. 97 W., 06 Meridian
Sec. 31 5-8;
Sec. 31 E2,E2NW, E2SW.
Big Horn County
639.8 Acres
12.5% Royalty Rate
Stipulations:
DL-0905 WY WFO_CSU_15MMLP Fifteenmile Master Lease Plan Analysis Area (recreational setting, LRP soils, and geologic features)
DL-1068 WY SW_CSU_PHMA Greater Sage-Grouse Priority Habitat Management Areas (PHMAs) - Core Only
DL-0906 WY WFO_LN_15MMLPOHV Fifteenmile Master Leasing Plan Analysis Area (OHV and mountain bike travel)
DL-0907 WY WFO_LN_15MMLPERR Fifteenmile Master Leasing Plan Analysis Area (Erosion, Revegetation, and Restoration)
DL-1073 WY Std Lease Notice 1041 Water Monitoring Plans
DL-1074 WY STD LEASE NOTICE NO. 3 Greater Sage-Grouse Habitat
DL-1075 WY STD LEASE NOTICE NO. 2 National Historic Trails
DL-1076 WY STD LEASE NOTICE NO. 1 Reasonable Measures to Minimize Adverse Impacts to Resources
DL-1143 WY STD NOTICE TO LESSEE Attachment to Each Lease. Mineral Leasing Act requirements with respect to coal leasing
DL-0932 WY WFO_NSO_H2O500F Surface Water, Riparian/Wetland Areas, and Playas
DL-1069 WY STD LEASE STIPULATION NO. 3 Multiple Mineral Development
DL-1070 WY Std Lease Stipulation No. 2 Endangered Species Act Section 7 Consultation Stipulation
DL-1071 WY STD LEASE STIPULATION NO. 1 Historic Properties

DL-0902 WY WFO_TLS_15MHMAF Fifteenmile Herd Management Area foaling season
DL-0910 WY WFO_TLS_BGCW Big Game on Crucial Winter Range
DL-1063 WY SW_TLS_PHMAWCA Greater Sage-Grouse Winter Concentration Areas
DL-1064 WY SW_TLS_PHMAL Greater Sage-Grouse breeding, nesting, etc. Inside Priority Habitat Management Areas (Core only)

WY-2027-03-0597
Wyoming, Worland Field Office, Bureau of Land Management, Public Domain
T. 50 N., R. 97 W., 06 Meridian
Sec. 5 5-8;
Sec. 5 S2NE,S2NW, S2;
Sec. 6 8, 9.
Big Horn County
722 Acres
12.5% Royalty Rate
Stipulations:
DL-0684 WY WFO_CSU_TMRMZ Tatman Mountain RMZ (scenic and recreational resources)
DL-0905 WY WFO_CSU_15MMLP Fifteenmile Master Lease Plan Analysis Area (recreational setting, LRP soils, and geologic features)
DL-1068 WY SW_CSU_PHMA Greater Sage-Grouse Priority Habitat Management Areas (PHMAs) - Core Only
DL-0906 WY WFO_LN_15MMLPOHV Fifteenmile Master Leasing Plan Analysis Area (OHV and mountain bike travel)
DL-0907 WY WFO_LN_15MMLPERR Fifteenmile Master Leasing Plan Analysis Area (Erosion, Revegetation, and Restoration)
DL-1073 WY Std Lease Notice 1041 Water Monitoring Plans
DL-1074 WY STD LEASE NOTICE NO. 3 Greater Sage-Grouse Habitat
DL-1075 WY STD LEASE NOTICE NO. 2 National Historic Trails
DL-1076 WY STD LEASE NOTICE NO. 1 Reasonable Measures to Minimize Adverse Impacts to Resources
DL-1143 WY STD NOTICE TO LESSEE Attachment to Each Lease. Mineral Leasing Act requirements with respect to coal leasing
DL-0932 WY WFO_NSO_H2O500F Surface Water, Riparian/Wetland Areas, and Playas
DL-1069 WY STD LEASE STIPULATION NO. 3 Multiple Mineral Development
DL-1070 WY Std Lease Stipulation No. 2 Endangered Species Act Section 7 Consultation Stipulation
DL-1071 WY STD LEASE STIPULATION NO. 1 Historic Properties
DL-1063 WY SW_TLS_PHMAWCA Greater Sage-Grouse Winter Concentration Areas
DL-1064 WY SW_TLS_PHMAL Greater Sage-Grouse breeding, nesting, etc. Inside Priority Habitat Management Areas (Core only)
DL-1065 WY SW_TLS_GHMAL Greater Sage-Grouse breeding, nesting, etc. Within 2 miles of an occupied lek outside Priority Habitat Management Areas

WY-2027-03-3228
Wyoming, Worland, Bureau of Land Management, Public Domain
T. 51 N., R. 97 W., 06 Meridian
Sec. 31 E2SE;
Sec. 32 ALL;
Sec. 33 ALL.
Big Horn County
1360 Acres
12.5% Royalty Rate
Stipulations:
DL-0684 WY WFO_CSU_TMRMZ Tatman Mountain RMZ (scenic and recreational resources)
DL-0905 WY WFO_CSU_15MMLP Fifteenmile Master Lease Plan Analysis Area (recreational setting, LRP soils, and geologic features)
DL-1068 WY SW_CSU_PHMA Greater Sage-Grouse Priority Habitat Management Areas (PHMAs) - Core Only
DL-0906 WY WFO_LN_15MMLPOHV Fifteenmile Master Leasing Plan Analysis Area (OHV and mountain bike travel)
DL-0907 WY WFO_LN_15MMLPERR Fifteenmile Master Leasing Plan Analysis Area (Erosion, Revegetation, and Restoration)
DL-1073 WY Std Lease Notice 1041 Water Monitoring Plans
DL-1074 WY STD LEASE NOTICE NO. 3 Greater Sage-Grouse Habitat
DL-1075 WY STD LEASE NOTICE NO. 2 National Historic Trails
DL-1076 WY STD LEASE NOTICE NO. 1 Reasonable Measures to Minimize Adverse Impacts to Resources
DL-1143 WY STD NOTICE TO LESSEE Attachment to Each Lease. Mineral Leasing Act requirements with respect to coal leasing
DL-0932 WY WFO_NSO_H2O500F Surface Water, Riparian/Wetland Areas, and Playas
DL-1069 WY STD LEASE STIPULATION NO. 3 Multiple Mineral Development
DL-1070 WY Std Lease Stipulation No. 2 Endangered Species Act Section 7 Consultation Stipulation
DL-1071 WY STD LEASE STIPULATION NO. 1 Historic Properties
DL-1063 WY SW_TLS_PHMAWCA Greater Sage-Grouse Winter Concentration Areas
DL-1064 WY SW_TLS_PHMAL Greater Sage-Grouse breeding, nesting, etc. Inside Priority Habitat Management Areas (Core only)
DL-1065 WY SW_TLS_GHMAL Greater Sage-Grouse breeding, nesting, etc. Within 2 miles of an occupied lek outside Priority Habitat Management Areas

WY-2027-03-1429
Wyoming, Rock Springs Field Office, Bureau of Land Management, Public Domain
T. 16 N., R. 98 W., 06 Meridian
Sec. 18 1-4;
Sec. 18 E2, E2NW, E2SW;
Sec. 30 1-4;
Sec. 30 E2, E2NW, E2SW;

Sec. 34 ALL.
Sweetwater County
1915.32 Acres
12.5% Royalty Rate
Stipulations:
DL-1068 WY SW_CSU_PHMA Greater Sage-Grouse Priority Habitat Management Areas (PHMAs) - Core Only
DL-1074 WY STD LEASE NOTICE NO. 3 Greater Sage-Grouse Habitat
DL-1075 WY STD LEASE NOTICE NO. 2 National Historic Trails
DL-1076 WY STD LEASE NOTICE NO. 1 Reasonable Measures to Minimize Adverse Impacts to Resources
DL-1143 WY STD NOTICE TO LESSEE Attachment to Each Lease. Mineral Leasing Act requirements with respect to coal leasing
DL-3566 HQ-TES-1 Threatened and Endangered Species Act
DL-3567 HQ-CR-1 Cultural Resource Protection
DL-3568 HQ-MLA-1 Notice to Lessee Concerning Mineral Leasing Act Section 2(a)(2)(A)
DL-1066 WY SW_NSO_PHMAL Greater Sage-Grouse leks. Within 0.6-mile radius of occupied leks inside Priority Habitat Management Areas
DL-1069 WY STD LEASE STIPULATION NO. 3 Multiple Mineral Development
DL-0934 WY RSFO_TLS_RN Raptor Nests
DL-1063 WY SW_TLS_PHMAWCA Greater Sage-Grouse Winter Concentration Areas
DL-1064 WY SW_TLS_PHMAL Greater Sage-Grouse breeding, nesting, etc. Inside Priority Habitat Management Areas (Core only)

WY-2027-03-0487
Wyoming, Worland Field Office, Bureau of Land Management, Public Domain
T. 48 N., R. 98 W., 06 Meridian
Sec. 1 5-16;
Sec. 1 S2;
Sec. 2 5-16;
Sec. 2 S2.
Park County
1480.12 Acres
12.5% Royalty Rate
Stipulations:
DL-0905 WY WFO_CSU_15MMLP Fifteenmile Master Lease Plan Analysis Area (recreational setting, LRP soils, and geologic features)
DL-1068 WY SW_CSU_PHMA Greater Sage-Grouse Priority Habitat Management Areas (PHMAs) - Core Only
DL-0906 WY WFO_LN_15MMLPOHV Fifteenmile Master Leasing Plan Analysis Area (OHV and mountain bike travel)
DL-0907 WY WFO_LN_15MMLPERR Fifteenmile Master Leasing Plan Analysis Area (Erosion, Revegetation, and Restoration)
DL-1073 WY Std Lease Notice 1041 Water Monitoring Plans
DL-1074 WY STD LEASE NOTICE NO. 3 Greater Sage-Grouse Habitat

DL-1075 WY STD LEASE NOTICE NO. 2 National Historic Trails
DL-1076 WY STD LEASE NOTICE NO. 1 Reasonable Measures to Minimize Adverse Impacts to Resources
DL-1143 WY STD NOTICE TO LESSEE Attachment to Each Lease. Mineral Leasing Act requirements with respect to coal leasing
DL-0932 WY WFO_NSO_H2O500F Surface Water, Riparian/Wetland Areas, and Playas
DL-1069 WY STD LEASE STIPULATION NO. 3 Multiple Mineral Development
DL-1070 WY Std Lease Stipulation No. 2 Endangered Species Act Section 7 Consultation Stipulation
DL-1071 WY STD LEASE STIPULATION NO. 1 Historic Properties
DL-0902 WY WFO_TLS_15MHMAF Fifteenmile Herd Management Area foaling season
DL-0910 WY WFO_TLS_BGCW Big Game on Crucial Winter Range
DL-1063 WY SW_TLS_PHMAWCA Greater Sage-Grouse Winter Concentration Areas
DL-1064 WY SW_TLS_PHMAL Greater Sage-Grouse breeding, nesting, etc. Inside Priority Habitat Management Areas (Core only)

WY-2027-03-3227
Wyoming, Rock Springs, Bureau of Land Management, Public Domain
T. 15 N., R. 99 W., 06 Meridian
Sec. 8 ALL.
Sweetwater County
640 Acres
12.5% Royalty Rate
Stipulations:
DL-1068 WY SW_CSU_PHMA Greater Sage-Grouse Priority Habitat Management Areas (PHMAs) - Core Only
DL-1074 WY STD LEASE NOTICE NO. 3 Greater Sage-Grouse Habitat
DL-1075 WY STD LEASE NOTICE NO. 2 National Historic Trails
DL-1076 WY STD LEASE NOTICE NO. 1 Reasonable Measures to Minimize Adverse Impacts to Resources
DL-1143 WY STD NOTICE TO LESSEE Attachment to Each Lease. Mineral Leasing Act requirements with respect to coal leasing
DL-3566 HQ-TES-1 Threatened and Endangered Species Act
DL-3566 HQ-TES-1 Threatened and Endangered Species Act
DL-3567 HQ-CR-1 Cultural Resource Protection
DL-3567 HQ-CR-1 Cultural Resource Protection
DL-3568 HQ-MLA-1 Notice to Lessee Concerning Mineral Leasing Act Section 2(a)(2)(A)
DL-1069 WY STD LEASE STIPULATION NO. 3 Multiple Mineral Development
DL-1063 WY SW_TLS_PHMAWCA Greater Sage-Grouse Winter Concentration Areas
DL-1064 WY SW_TLS_PHMAL Greater Sage-Grouse breeding, nesting, etc. Inside Priority Habitat Management Areas (Core only)

WY-2027-03-1459
Wyoming, Rock Springs Field Office, Bureau of Land Management, Public Domain
T. 15 N., R. 100 W., 06 Meridian

Sec. 10 ALL;
Sec. 12 ALL;
Sec. 14 ALL.
Sweetwater County
1920 Acres
12.5% Royalty Rate
Stipulations:
DL-1068 WY SW_CSU_PHMA Greater Sage-Grouse Priority Habitat Management Areas (PHMAs) - Core Only
DL-1074 WY STD LEASE NOTICE NO. 3 Greater Sage-Grouse Habitat
DL-1075 WY STD LEASE NOTICE NO. 2 National Historic Trails
DL-1076 WY STD LEASE NOTICE NO. 1 Reasonable Measures to Minimize Adverse Impacts to Resources
DL-1143 WY STD NOTICE TO LESSEE Attachment to Each Lease. Mineral Leasing Act requirements with respect to coal leasing
DL-3566 HQ-TES-1 Threatened and Endangered Species Act
DL-3567 HQ-CR-1 Cultural Resource Protection
DL-3568 HQ-MLA-1 Notice to Lessee Concerning Mineral Leasing Act Section 2(a)(2)(A)
DL-0936 WY RSFO_NSO_RN Raptor Nests
DL-1066 WY SW_NSO_PHMAL Greater Sage-Grouse leks. Within 0.6-mile radius of occupied leks inside Priority Habitat Management Areas
DL-1069 WY STD LEASE STIPULATION NO. 3 Multiple Mineral Development
DL-0934 WY RSFO_TLS_RN Raptor Nests
DL-1063 WY SW_TLS_PHMAWCA Greater Sage-Grouse Winter Concentration Areas
DL-1064 WY SW_TLS_PHMAL Greater Sage-Grouse breeding, nesting, etc. Inside Priority Habitat Management Areas (Core only)

WY-2027-03-1457
Wyoming, Rock Springs Field Office, Bureau of Land Management, Public Domain
T. 15 N., R. 100 W., 06 Meridian
Sec. 20 ALL;
Sec. 22 ALL;
Sec. 24 ALL;
Sec. 26 ALL.
Sweetwater County
2560 Acres
12.5% Royalty Rate
Stipulations:
DL-1068 WY SW_CSU_PHMA Greater Sage-Grouse Priority Habitat Management Areas (PHMAs) - Core Only
DL-1074 WY STD LEASE NOTICE NO. 3 Greater Sage-Grouse Habitat
DL-1075 WY STD LEASE NOTICE NO. 2 National Historic Trails
DL-1076 WY STD LEASE NOTICE NO. 1 Reasonable Measures to Minimize Adverse Impacts to Resources
DL-1143 WY STD NOTICE TO LESSEE Attachment to Each Lease. Mineral Leasing Act

requirements with respect to coal leasing
DL-3566 HQ-TES-1 Threatened and Endangered Species Act
DL-3567 HQ-CR-1 Cultural Resource Protection
DL-3568 HQ-MLA-1 Notice to Lessee Concerning Mineral Leasing Act Section 2(a)(2)(A)
DL-0936 WY RSFO_NSO_RN Raptor Nests
DL-1066 WY SW_NSO_PHMAL Greater Sage-Grouse leks. Within 0.6-mile radius of occupied leks inside Priority Habitat Management Areas
DL-1069 WY STD LEASE STIPULATION NO. 3 Multiple Mineral Development
DL-0934 WY RSFO_TLS_RN Raptor Nests
DL-1063 WY SW_TLS_PHMAWCA Greater Sage-Grouse Winter Concentration Areas
DL-1064 WY SW_TLS_PHMAL Greater Sage-Grouse breeding, nesting, etc. Inside Priority Habitat Management Areas (Core only)

WY-2027-03-1455
Wyoming, Rock Springs Field Office, Bureau of Land Management, Public Domain
T. 15 N., R. 100 W., 06 Meridian
Sec. 28 ALL;
Sec. 32 ALL;
Sec. 34 ALL.
Sweetwater County
1920 Acres
12.5% Royalty Rate
Stipulations:
DL-1068 WY SW_CSU_PHMA Greater Sage-Grouse Priority Habitat Management Areas (PHMAs) - Core Only
DL-1074 WY STD LEASE NOTICE NO. 3 Greater Sage-Grouse Habitat
DL-1075 WY STD LEASE NOTICE NO. 2 National Historic Trails
DL-1076 WY STD LEASE NOTICE NO. 1 Reasonable Measures to Minimize Adverse Impacts to Resources
DL-1143 WY STD NOTICE TO LESSEE Attachment to Each Lease. Mineral Leasing Act requirements with respect to coal leasing
DL-3566 HQ-TES-1 Threatened and Endangered Species Act
DL-3567 HQ-CR-1 Cultural Resource Protection
DL-3568 HQ-MLA-1 Notice to Lessee Concerning Mineral Leasing Act Section 2(a)(2)(A)
DL-1069 WY STD LEASE STIPULATION NO. 3 Multiple Mineral Development
DL-1063 WY SW_TLS_PHMAWCA Greater Sage-Grouse Winter Concentration Areas
DL-1064 WY SW_TLS_PHMAL Greater Sage-Grouse breeding, nesting, etc. Inside Priority Habitat Management Areas (Core only)

WY-2027-03-1453
Wyoming, Rock Springs Field Office, Bureau of Land Management, Public Domain
T. 16 N., R. 100 W., 06 Meridian
Sec. 10 ALL;
Sec. 12 ALL;
Sec. 14 ALL;

Sec. 20 ALL.
Sweetwater County
2560 Acres
12.5% Royalty Rate
Stipulations:
DL-1068 WY SW_CSU_PHMA Greater Sage-Grouse Priority Habitat Management Areas (PHMAs) - Core Only
DL-1074 WY STD LEASE NOTICE NO. 3 Greater Sage-Grouse Habitat
DL-1075 WY STD LEASE NOTICE NO. 2 National Historic Trails
DL-1076 WY STD LEASE NOTICE NO. 1 Reasonable Measures to Minimize Adverse Impacts to Resources
DL-1143 WY STD NOTICE TO LESSEE Attachment to Each Lease. Mineral Leasing Act requirements with respect to coal leasing
DL-3566 HQ-TES-1 Threatened and Endangered Species Act
DL-3567 HQ-CR-1 Cultural Resource Protection
DL-3568 HQ-MLA-1 Notice to Lessee Concerning Mineral Leasing Act Section 2(a)(2)(A)
DL-0936 WY RSFO_NSO_RN Raptor Nests
DL-1069 WY STD LEASE STIPULATION NO. 3 Multiple Mineral Development
DL-0934 WY RSFO_TLS_RN Raptor Nests
DL-0935 WY RSFO_TLS_BGCW Big Game Crucial Winter Range
DL-1063 WY SW_TLS_PHMAWCA Greater Sage-Grouse Winter Concentration Areas
DL-1064 WY SW_TLS_PHMAL Greater Sage-Grouse breeding, nesting, etc. Inside Priority Habitat Management Areas (Core only)

WY-2027-03-7242
Wyoming, Rock Springs Field Office, Bureau of Land Management, Public Domain
T. 16 N., R. 100 W., 06 Meridian
Sec. 22 ALL;
Sec. 26 ALL;
Sec. 28 ALL.
Sweetwater County
1920 Acres
12.5% Royalty Rate
Stipulations:
DL-1068 WY SW_CSU_PHMA Greater Sage-Grouse Priority Habitat Management Areas (PHMAs) - Core Only
DL-1074 WY STD LEASE NOTICE NO. 3 Greater Sage-Grouse Habitat
DL-1075 WY STD LEASE NOTICE NO. 2 National Historic Trails
DL-1076 WY STD LEASE NOTICE NO. 1 Reasonable Measures to Minimize Adverse Impacts to Resources
DL-1143 WY STD NOTICE TO LESSEE Attachment to Each Lease. Mineral Leasing Act requirements with respect to coal leasing
DL-3566 HQ-TES-1 Threatened and Endangered Species Act
DL-3567 HQ-CR-1 Cultural Resource Protection
DL-3568 HQ-MLA-1 Notice to Lessee Concerning Mineral Leasing Act Section 2(a)(2)(A)

DL-0936 WY RSFO_NSO_RN Raptor Nests
DL-1069 WY STD LEASE STIPULATION NO. 3 Multiple Mineral Development
DL-0934 WY RSFO_TLS_RN Raptor Nests
DL-0935 WY RSFO_TLS_BGCW Big Game Crucial Winter Range
DL-1063 WY SW_TLS_PHMAWCA Greater Sage-Grouse Winter Concentration Areas
DL-1064 WY SW_TLS_PHMAL Greater Sage-Grouse breeding, nesting, etc. Inside Priority Habitat Management Areas (Core only)
DL-1065 WY SW_TLS_GHMAL Greater Sage-Grouse breeding, nesting, etc. Within 2 miles of an occupied lek outside Priority Habitat Management Areas

WY-2027-03-1359 Split Estate
Wyoming, Cody Field Office, Bureau of Land Management, Public Domain
T. 48 N., R. 101 W., 06 Meridian
Sec. 2 3,4;
Sec. 2 SENW;
Sec. 3 1-7;
Sec. 3 S2NW;
Sec. 6 8.
Park County
471.47 Acres
12.5% Royalty Rate
Stipulations:
DL-0897 WY CyFO_CSU_RN4119 Raptor Nests
DL-1124 WY CyFO_CSU_GSGPHMAI4110 Greater Sage-Grouse Density Disturbance Within Priority Habitat Management Areas (Core Only)
DL-1074 WY STD LEASE NOTICE NO. 3 Greater Sage-Grouse Habitat
DL-1075 WY STD LEASE NOTICE NO. 2 National Historic Trails
DL-1076 WY STD LEASE NOTICE NO. 1 Reasonable Measures to Minimize Adverse Impacts to Resources
DL-1143 WY STD NOTICE TO LESSEE Attachment to Each Lease. Mineral Leasing Act requirements with respect to coal leasing
DL-3566 HQ-TES-1 Threatened and Endangered Species Act
DL-3567 HQ-CR-1 Cultural Resource Protection
DL-3568 HQ-MLA-1 Notice to Lessee Concerning Mineral Leasing Act Section 2(a)(2)(A)
DL-1005 WY CyFO_NSO_H2O500F4036 Surface Water and Riparian/Wetland Areas
DL-0738 WY Std Lease Notice 1041 Water Monitoring Plans
DL-1069 WY STD LEASE STIPULATION NO. 3 Multiple Mineral Development
DL-0898 WY CyFO_TLS_RN4119 Raptor Nests
DL-1064 WY SW_TLS_PHMAL Greater Sage-Grouse breeding, nesting, etc. Inside Priority Habitat Management Areas (Core only)
DL-1065 WY SW_TLS_GHMAL Greater Sage-Grouse breeding, nesting, etc. Within 2 miles of an occupied lek outside Priority Habitat Management Areas
DL-1131 WY CyFO_TLS_BGCWR4075 Big Game Crucial Winter Range Habitat Outside of Oil and Gas Management Areas

WY-2027-03-1249 Split Estate
Wyoming, Cody Field Office, Bureau of Land Management, Public Domain
T. 49 N., R. 101 W., 06 Meridian
Sec. 19 W2NE, SESE;
Sec. 20 3;
Sec. 20 SWNW.
Park County
194.46 Acres
12.5% Royalty Rate
Stipulations:
DL-0681 WY CyFO_CSU_T2M7097 Other Historic Trails
DL-1068 WY SW_CSU_PHMA Greater Sage-Grouse Priority Habitat Management Areas (PHMAs) - Core Only
DL-1073 WY Std Lease Notice 1041 Water Monitoring Plans
DL-1074 WY STD LEASE NOTICE NO. 3 Greater Sage-Grouse Habitat
DL-1075 WY STD LEASE NOTICE NO. 2 National Historic Trails
DL-1076 WY STD LEASE NOTICE NO. 1 Reasonable Measures to Minimize Adverse Impacts to Resources
DL-1143 WY STD NOTICE TO LESSEE Attachment to Each Lease. Mineral Leasing Act requirements with respect to coal leasing
DL-1005 WY CyFO_NSO_H2O500F4036 Surface Water and Riparian/Wetland Areas
DL-1069 WY STD LEASE STIPULATION NO. 3 Multiple Mineral Development
DL-1070 WY Std Lease Stipulation No. 2 Endangered Species Act Section 7 Consultation Stipulation
DL-1071 WY STD LEASE STIPULATION NO. 1 Historic Properties
DL-1063 WY SW_TLS_PHMAWCA Greater Sage-Grouse Winter Concentration Areas
DL-1064 WY SW_TLS_PHMAL Greater Sage-Grouse breeding, nesting, etc. Inside Priority Habitat Management Areas (Core only)
DL-1065 WY SW_TLS_GHMAL Greater Sage-Grouse breeding, nesting, etc. Within 2 miles of an occupied lek outside Priority Habitat Management Areas

WY-2027-03-7808 Split Estate
Wyoming, Cody, Bureau of Land Management, Public Domain
T. 49 N., R. 101 W., 06 Meridian
Sec. 27 42F;
Sec. 27 1;
Sec. 34 1-3;
Sec. 34 SENW, W2NW, S2;
Sec. 35 1-5;
Sec. 35 SW.
Park County
1079.11 Acres
12.5% Royalty Rate
Stipulations:

DL-0897 WY CyFO_CSU_RN4119 Raptor Nests
DL-1124 WY CyFO_CSU_GSGPHMAI4110 Greater Sage-Grouse Density Disturbance Within Priority Habitat Management Areas (Core Only)
DL-1074 WY STD LEASE NOTICE NO. 3 Greater Sage-Grouse Habitat
DL-1075 WY STD LEASE NOTICE NO. 2 National Historic Trails
DL-1076 WY STD LEASE NOTICE NO. 1 Reasonable Measures to Minimize Adverse Impacts to Resources
DL-1143 WY STD NOTICE TO LESSEE Attachment to Each Lease. Mineral Leasing Act requirements with respect to coal leasing
DL-3566 HQ-TES-1 Threatened and Endangered Species Act
DL-3567 HQ-CR-1 Cultural Resource Protection
DL-3568 HQ-MLA-1 Notice to Lessee Concerning Mineral Leasing Act Section 2(a)(2)(A)
DL-1005 WY CyFO_NSO_H2O500F4036 Surface Water and Riparian/Wetland Areas
DL-0738 WY Std Lease Notice 1041 Water Monitoring Plans
DL-1069 WY STD LEASE STIPULATION NO. 3 Multiple Mineral Development
DL-0898 WY CyFO_TLS_RN4119 Raptor Nests
DL-1064 WY SW_TLS_PHMAL Greater Sage-Grouse breeding, nesting, etc. Inside Priority Habitat Management Areas (Core only)
DL-1065 WY SW_TLS_GHMAL Greater Sage-Grouse breeding, nesting, etc. Within 2 miles of an occupied lek outside Priority Habitat Management Areas
DL-1131 WY CyFO_TLS_BGCWR4075 Big Game Crucial Winter Range Habitat Outside of Oil and Gas Management Areas

WY-2027-03-1248 Split Estate
Wyoming, Cody Field Office, Bureau of Land Management, Public Domain
T. 49 N., R. 101 W., 06 Meridian
Sec. 28 1,2;
Sec. 29 4-6;
Sec. 29 SWSW;
Sec. 30 3,4;
Sec. 30 E2SW, S2SE;
Sec. 31 1;
Sec. 31 N2NE, NENW;
Sec. 32 3,4;
Sec. 32 N2NE,N2NW,SWNE,N2SE;
Sec. 33 N2, NWSW.
Park County
1286.39 Acres
12.5% Royalty Rate
Stipulations:
DL-1068 WY SW_CSU_PHMA Greater Sage-Grouse Priority Habitat Management Areas (PHMAs) - Core Only
DL-0699 WY Std Special Lease Notice II Big Game Migration
DL-1074 WY STD LEASE NOTICE NO. 3 Greater Sage-Grouse Habitat
DL-1075 WY STD LEASE NOTICE NO. 2 National Historic Trails

DL-1076 WY STD LEASE NOTICE NO. 1 Reasonable Measures to Minimize Adverse Impacts to Resources
DL-1143 WY STD NOTICE TO LESSEE Attachment to Each Lease. Mineral Leasing Act requirements with respect to coal leasing
DL-1069 WY STD LEASE STIPULATION NO. 3 Multiple Mineral Development
DL-1070 WY Std Lease Stipulation No. 2 Endangered Species Act Section 7 Consultation Stipulation
DL-1071 WY STD LEASE STIPULATION NO. 1 Historic Properties
DL-1063 WY SW_TLS_PHMAWCA Greater Sage-Grouse Winter Concentration Areas
DL-1064 WY SW_TLS_PHMAL Greater Sage-Grouse breeding, nesting, etc. Inside Priority Habitat Management Areas (Core only)
DL-1065 WY SW_TLS_GHMAL Greater Sage-Grouse breeding, nesting, etc. Within 2 miles of an occupied lek outside Priority Habitat Management Areas

WY-2027-03-1354 Split Estate
Wyoming, Cody Field Office, Bureau of Land Management, Public Domain
T. 49 N., R. 101 W., 06 Meridian
Sec. 33 1;
Sec. 33 NESW, N2SE, SESE.
Park County
186.42 Acres
12.5% Royalty Rate
Stipulations:
DL-1122 WY CyFO_CSU_MPDC4123 Meeteetse Prairie Dog Complex
DL-1124 WY CyFO_CSU_GSGPHMAI4110 Greater Sage-Grouse Density Disturbance Within Priority Habitat Management Areas (Core Only)
DL-1074 WY STD LEASE NOTICE NO. 3 Greater Sage-Grouse Habitat
DL-1075 WY STD LEASE NOTICE NO. 2 National Historic Trails
DL-1076 WY STD LEASE NOTICE NO. 1 Reasonable Measures to Minimize Adverse Impacts to Resources
DL-1143 WY STD NOTICE TO LESSEE Attachment to Each Lease. Mineral Leasing Act requirements with respect to coal leasing
DL-3566 HQ-TES-1 Threatened and Endangered Species Act
DL-3567 HQ-CR-1 Cultural Resource Protection
DL-3568 HQ-MLA-1 Notice to Lessee Concerning Mineral Leasing Act Section 2(a)(2)(A)
DL-0738 WY Std Lease Notice 1041 Water Monitoring Plans
DL-1069 WY STD LEASE STIPULATION NO. 3 Multiple Mineral Development
DL-1064 WY SW_TLS_PHMAL Greater Sage-Grouse breeding, nesting, etc. Inside Priority Habitat Management Areas (Core only)
DL-1065 WY SW_TLS_GHMAL Greater Sage-Grouse breeding, nesting, etc. Within 2 miles of an occupied lek outside Priority Habitat Management Areas

WY-2027-03-2457
Wyoming, Rock Springs Field Office, Bureau of Land Management, Public Domain
T. 27 N., R. 102 W., 06 Meridian

Sec. 30 2-4;
Sec. 30 NE, E2NW, NESW, N2SE;
Sec. 31 1-4;
Sec. 31 E2, SENW, E2SW;
Sec. 32 ALL.
Fremont County
1722.36 Acres
12.5% Royalty Rate
Stipulations:
DL-0666 WY RSFO_CSU_BGMC BIG GAME MIGRATION CORRIDORS
DL-0668 WY RSFO_CSU_Riparian/Fldplain RIPARIAN/FLOODPLAIN
DL-0685 WY RSFO_CSU_HTRAILS Historic Trails (protecting cultural and scenic values)
DL-0939 WY RSFO_CSU_VRM I & II Visual Resource Management Areas (Class I and/or Class II)
DL-1068 WY SW_CSU_PHMA Greater Sage-Grouse Priority Habitat Management Areas (PHMAs) - Core Only
DL-1074 WY STD LEASE NOTICE NO. 3 Greater Sage-Grouse Habitat
DL-1074 WY STD LEASE NOTICE NO. 3 Greater Sage-Grouse Habitat
DL-1074 WY STD LEASE NOTICE NO. 3 Greater Sage-Grouse Habitat
DL-1074 WY STD LEASE NOTICE NO. 3 Greater Sage-Grouse Habitat
DL-1074 WY STD LEASE NOTICE NO. 3 Greater Sage-Grouse Habitat
DL-1075 WY STD LEASE NOTICE NO. 2 National Historic Trails
DL-1075 WY STD LEASE NOTICE NO. 2 National Historic Trails
DL-1075 WY STD LEASE NOTICE NO. 2 National Historic Trails
DL-1075 WY STD LEASE NOTICE NO. 2 National Historic Trails
DL-1075 WY STD LEASE NOTICE NO. 2 National Historic Trails
DL-1088 WY STD LEASE NOTICE NO 1 Reasonable Measures to Minimize Adverse Impacts to Resources
DL-1088 WY STD LEASE NOTICE NO 1 Reasonable Measures to Minimize Adverse Impacts to Resources
DL-1088 WY STD LEASE NOTICE NO 1 Reasonable Measures to Minimize Adverse Impacts to Resources
DL-1088 WY STD LEASE NOTICE NO 1 Reasonable Measures to Minimize Adverse Impacts to Resources
DL-1088 WY STD LEASE NOTICE NO 1 Reasonable Measures to Minimize Adverse Impacts to Resources
DL-1143 WY STD NOTICE TO LESSEE Attachment to Each Lease. Mineral Leasing Act requirements with respect to coal leasing
DL-3566 HQ-TES-1 Threatened and Endangered Species Act
DL-3567 HQ-CR-1 Cultural Resource Protection
DL-3568 HQ-MLA-1 Notice to Lessee Concerning Mineral Leasing Act Section 2(a)(2)(A)
DL-1069 WY STD LEASE STIPULATION NO. 3 Multiple Mineral Development
DL-1069 WY STD LEASE STIPULATION NO. 3 Multiple Mineral Development
DL-1069 WY STD LEASE STIPULATION NO. 3 Multiple Mineral Development
DL-1069 WY STD LEASE STIPULATION NO. 3 Multiple Mineral Development

DL-1069 WY STD LEASE STIPULATION NO. 3 Multiple Mineral Development
DL-1064 WY SW_TLS_PHMAL Greater Sage-Grouse breeding, nesting, etc. Inside Priority Habitat Management Areas (Core only)

WY-2027-03-1721 Split Estate
Wyoming, Cody Field Office, Bureau of Land Management, Public Domain
T. 50 N., R. 102 W., 06 Meridian
Sec. 2 S2NW, E2SW.
Park County
160 Acres
12.5% Royalty Rate
Stipulations:
DL-0681 WY CyFO_CSU_T2M7097 Other Historic Trails
DL-1118 WY CyFO_CSU_CP5019 Cultural Properties
DL-1074 WY STD LEASE NOTICE NO. 3 Greater Sage-Grouse Habitat
DL-1075 WY STD LEASE NOTICE NO. 2 National Historic Trails
DL-1076 WY STD LEASE NOTICE NO. 1 Reasonable Measures to Minimize Adverse Impacts to Resources
DL-1143 WY STD NOTICE TO LESSEE Attachment to Each Lease. Mineral Leasing Act requirements with respect to coal leasing
DL-3566 HQ-TES-1 Threatened and Endangered Species Act
DL-3567 HQ-CR-1 Cultural Resource Protection
DL-3568 HQ-MLA-1 Notice to Lessee Concerning Mineral Leasing Act Section 2(a)(2)(A)
DL-1069 WY STD LEASE STIPULATION NO. 3 Multiple Mineral Development
DL-1071 WY STD LEASE STIPULATION NO. 1 Historic Properties
DL-1131 WY CyFO_TLS_BGCWR4075 Big Game Crucial Winter Range Habitat Outside of Oil and Gas Management Areas

WY-2027-03-0775
Wyoming, Rock Springs Field Office, Bureau of Land Management, Public Domain
T. 26 N., R. 103 W., 06 Meridian
Sec. 1 1-3;
Sec. 1 S2NE, S2NW, S2;
Sec. 12 ALL;
Sec. 13 ALL;
Sec. 24 ALL.
Sweetwater County
2519.64 Acres
12.5% Royalty Rate
Stipulations:
DL-0939 WY RSFO_CSU_VRM I & II Visual Resource Management Areas (Class I and/or Class II)
DL-1068 WY SW_CSU_PHMA Greater Sage-Grouse Priority Habitat Management Areas (PHMAs) - Core Only
DL-0699 WY Std Special Lease Notice II Big Game Migration

DL-1074 WY STD LEASE NOTICE NO. 3 Greater Sage-Grouse Habitat
DL-1075 WY STD LEASE NOTICE NO. 2 National Historic Trails
DL-1076 WY STD LEASE NOTICE NO. 1 Reasonable Measures to Minimize Adverse Impacts to Resources
DL-1143 WY STD NOTICE TO LESSEE Attachment to Each Lease. Mineral Leasing Act requirements with respect to coal leasing
DL-0694 WY RSFO_NSO_SPPET South Pass Historic Landscape ACEC Pony Express Trail
DL-1069 WY STD LEASE STIPULATION NO. 3 Multiple Mineral Development
DL-1070 WY Std Lease Stipulation No. 2 Endangered Species Act Section 7 Consultation Stipulation
DL-1071 WY STD LEASE STIPULATION NO. 1 Historic Properties
DL-1063 WY SW_TLS_PHMAWCA Greater Sage-Grouse Winter Concentration Areas
DL-1064 WY SW_TLS_PHMAL Greater Sage-Grouse breeding, nesting, etc. Inside Priority Habitat Management Areas (Core only)

WY-2027-03-2458 Split Estate
Wyoming, Rock Springs Field Office, Bureau of Land Management, Public Domain
T. 27 N., R. 105 W., 06 Meridian
Sec. 19 5, 7;
Sec. 19 NESW;
Sec. 30 3;
Sec. 31 E2SW.
Sublette County
204.19 Acres
12.5% Royalty Rate
Stipulations:
DL-0668 WY RSFO_CSU_Riparian/Fldplain RIPARIAN/FLOODPLAIN
DL-0939 WY RSFO_CSU_VRM I & II Visual Resource Management Areas (Class I and/or Class II)
DL-1068 WY SW_CSU_PHMA Greater Sage-Grouse Priority Habitat Management Areas (PHMAs) - Core Only
DL-1074 WY STD LEASE NOTICE NO. 3 Greater Sage-Grouse Habitat
DL-1074 WY STD LEASE NOTICE NO. 3 Greater Sage-Grouse Habitat
DL-1074 WY STD LEASE NOTICE NO. 3 Greater Sage-Grouse Habitat
DL-1074 WY STD LEASE NOTICE NO. 3 Greater Sage-Grouse Habitat
DL-1074 WY STD LEASE NOTICE NO. 3 Greater Sage-Grouse Habitat
DL-1075 WY STD LEASE NOTICE NO. 2 National Historic Trails
DL-1075 WY STD LEASE NOTICE NO. 2 National Historic Trails
DL-1075 WY STD LEASE NOTICE NO. 2 National Historic Trails
DL-1075 WY STD LEASE NOTICE NO. 2 National Historic Trails
DL-1075 WY STD LEASE NOTICE NO. 2 National Historic Trails
DL-1088 WY STD LEASE NOTICE NO 1 Reasonable Measures to Minimize Adverse Impacts to Resources
DL-1088 WY STD LEASE NOTICE NO 1 Reasonable Measures to Minimize Adverse Impacts to Resources

DL-1088 WY STD LEASE NOTICE NO 1 Reasonable Measures to Minimize Adverse Impacts to Resources
DL-1088 WY STD LEASE NOTICE NO 1 Reasonable Measures to Minimize Adverse Impacts to Resources
DL-1088 WY STD LEASE NOTICE NO 1 Reasonable Measures to Minimize Adverse Impacts to Resources
DL-3566 HQ-TES-1 Threatened and Endangered Species Act
DL-3567 HQ-CR-1 Cultural Resource Protection
DL-3568 HQ-MLA-1 Notice to Lessee Concerning Mineral Leasing Act Section 2(a)(2)(A)
DL-1069 WY STD LEASE STIPULATION NO. 3 Multiple Mineral Development
DL-1069 WY STD LEASE STIPULATION NO. 3 Multiple Mineral Development
DL-1069 WY STD LEASE STIPULATION NO. 3 Multiple Mineral Development
DL-1069 WY STD LEASE STIPULATION NO. 3 Multiple Mineral Development
DL-1069 WY STD LEASE STIPULATION NO. 3 Multiple Mineral Development
DL-0734 RSFO_TLS_Big Game Winter Range Big Game Crucial Winter Range
DL-1064 WY SW_TLS_PHMAL Greater Sage-Grouse breeding, nesting, etc. Inside Priority Habitat Management Areas (Core only)

WY-2027-03-6956
Wyoming, Rock Springs Field Office, Bureau of Land Management, Public Domain
T. 26 N., R. 106 W., 06 Meridian
Sec. 4 1-4;
Sec. 4 S2NE, S2NW, S2;
Sec. 5 1-4;
Sec. 5 S2NE, S2NW, S2;
Sec. 6 1-7;
Sec. 6 S2NE,SENW,E2SW,SE;
Sec. 7 1-4;
Sec. 7 E2, E2NW, E2SW.
Sweetwater County
2542.26 Acres
12.5% Royalty Rate
Stipulations:
DL-0685 WY RSFO_CSU_HTRAILS Historic Trails (protecting cultural and scenic values)
DL-1068 WY SW_CSU_PHMA Greater Sage-Grouse Priority Habitat Management Areas (PHMAs) - Core Only
DL-1074 WY STD LEASE NOTICE NO. 3 Greater Sage-Grouse Habitat
DL-1075 WY STD LEASE NOTICE NO. 2 National Historic Trails
DL-1076 WY STD LEASE NOTICE NO. 1 Reasonable Measures to Minimize Adverse Impacts to Resources
DL-1143 WY STD NOTICE TO LESSEE Attachment to Each Lease. Mineral Leasing Act requirements with respect to coal leasing
DL-0936 WY RSFO_NSO_RN Raptor Nests
DL-1069 WY STD LEASE STIPULATION NO. 3 Multiple Mineral Development
DL-1070 WY Std Lease Stipulation No. 2 Endangered Species Act Section 7 Consultation

Stipulation
DL-1071 WY STD LEASE STIPULATION NO. 1 Historic Properties
DL-0934 WY RSFO_TLS_RN Raptor Nests
DL-0935 WY RSFO_TLS_BGCW Big Game Crucial Winter Range
DL-1063 WY SW_TLS_PHMAWCA Greater Sage-Grouse Winter Concentration Areas
DL-1064 WY SW_TLS_PHMAL Greater Sage-Grouse breeding, nesting, etc. Inside Priority Habitat Management Areas (Core only)

WY-2027-03-2607
Wyoming, Rock Springs Field Office, Bureau of Land Management, Public Domain
T. 27 N., R. 106 W., 06 Meridian
Sec. 20 W2NW, SW;
Sec. 33 SW.
Sublette County
400 Acres
12.5% Royalty Rate
Stipulations:
DL-0685 WY RSFO_CSU_HTRAILS Historic Trails (protecting cultural and scenic values)
DL-0939 WY RSFO_CSU_VRM I & II Visual Resource Management Areas (Class I and/or Class II)
DL-1068 WY SW_CSU_PHMA Greater Sage-Grouse Priority Habitat Management Areas (PHMAs) - Core Only
DL-1074 WY STD LEASE NOTICE NO. 3 Greater Sage-Grouse Habitat
DL-1074 WY STD LEASE NOTICE NO. 3 Greater Sage-Grouse Habitat
DL-1074 WY STD LEASE NOTICE NO. 3 Greater Sage-Grouse Habitat
DL-1074 WY STD LEASE NOTICE NO. 3 Greater Sage-Grouse Habitat
DL-1074 WY STD LEASE NOTICE NO. 3 Greater Sage-Grouse Habitat
DL-1075 WY STD LEASE NOTICE NO. 2 National Historic Trails
DL-1075 WY STD LEASE NOTICE NO. 2 National Historic Trails
DL-1075 WY STD LEASE NOTICE NO. 2 National Historic Trails
DL-1075 WY STD LEASE NOTICE NO. 2 National Historic Trails
DL-1075 WY STD LEASE NOTICE NO. 2 National Historic Trails
DL-1088 WY STD LEASE NOTICE NO 1 Reasonable Measures to Minimize Adverse Impacts to Resources
DL-1088 WY STD LEASE NOTICE NO 1 Reasonable Measures to Minimize Adverse Impacts to Resources
DL-1088 WY STD LEASE NOTICE NO 1 Reasonable Measures to Minimize Adverse Impacts to Resources
DL-1088 WY STD LEASE NOTICE NO 1 Reasonable Measures to Minimize Adverse Impacts to Resources
DL-1088 WY STD LEASE NOTICE NO 1 Reasonable Measures to Minimize Adverse Impacts to Resources
DL-3566 HQ-TES-1 Threatened and Endangered Species Act
DL-3567 HQ-CR-1 Cultural Resource Protection
DL-3568 HQ-MLA-1 Notice to Lessee Concerning Mineral Leasing Act Section 2(a)(2)(A)

DL-1069 WY STD LEASE STIPULATION NO. 3 Multiple Mineral Development
DL-1069 WY STD LEASE STIPULATION NO. 3 Multiple Mineral Development
DL-1069 WY STD LEASE STIPULATION NO. 3 Multiple Mineral Development
DL-1069 WY STD LEASE STIPULATION NO. 3 Multiple Mineral Development
DL-1069 WY STD LEASE STIPULATION NO. 3 Multiple Mineral Development
DL-0741 RSFO_TLS_Nesting Raptors Nesting Raptors
DL-0935 WY RSFO_TLS_BGCW Big Game Crucial Winter Range
DL-1064 WY SW_TLS_PHMAL Greater Sage-Grouse breeding, nesting, etc. Inside Priority Habitat Management Areas (Core only)

WY-2027-03-2608
Wyoming, Rock Springs Field Office, Bureau of Reclamation: Upper Colorado Region, Public Domain
T. 27 N., R. 106 W., 06 Meridian
Sec. 20 E2NW;
Sec. 22 SESE.
Sublette County
120 Acres
12.5% Royalty Rate
Stipulations:
DL-0668 WY RSFO_CSU_Riparian/Fldplain RIPARIAN/FLOODPLAIN
DL-0939 WY RSFO_CSU_VRM I & II Visual Resource Management Areas (Class I and/or Class II)
DL-1068 WY SW_CSU_PHMA Greater Sage-Grouse Priority Habitat Management Areas (PHMAs) - Core Only
DL-1074 WY STD LEASE NOTICE NO. 3 Greater Sage-Grouse Habitat
DL-1074 WY STD LEASE NOTICE NO. 3 Greater Sage-Grouse Habitat
DL-1074 WY STD LEASE NOTICE NO. 3 Greater Sage-Grouse Habitat
DL-1074 WY STD LEASE NOTICE NO. 3 Greater Sage-Grouse Habitat
DL-1074 WY STD LEASE NOTICE NO. 3 Greater Sage-Grouse Habitat
DL-1075 WY STD LEASE NOTICE NO. 2 National Historic Trails
DL-1075 WY STD LEASE NOTICE NO. 2 National Historic Trails
DL-1075 WY STD LEASE NOTICE NO. 2 National Historic Trails
DL-1075 WY STD LEASE NOTICE NO. 2 National Historic Trails
DL-1075 WY STD LEASE NOTICE NO. 2 National Historic Trails
DL-1088 WY STD LEASE NOTICE NO 1 Reasonable Measures to Minimize Adverse Impacts to Resources
DL-1088 WY STD LEASE NOTICE NO 1 Reasonable Measures to Minimize Adverse Impacts to Resources
DL-1088 WY STD LEASE NOTICE NO 1 Reasonable Measures to Minimize Adverse Impacts to Resources
DL-1088 WY STD LEASE NOTICE NO 1 Reasonable Measures to Minimize Adverse Impacts to Resources
DL-1088 WY STD LEASE NOTICE NO 1 Reasonable Measures to Minimize Adverse Impacts to Resources

DL-3566 HQ-TES-1 Threatened and Endangered Species Act
DL-3567 HQ-CR-1 Cultural Resource Protection
DL-3568 HQ-MLA-1 Notice to Lessee Concerning Mineral Leasing Act Section 2(a)(2)(A)
DL-1069 WY STD LEASE STIPULATION NO. 3 Multiple Mineral Development
DL-1069 WY STD LEASE STIPULATION NO. 3 Multiple Mineral Development
DL-1069 WY STD LEASE STIPULATION NO. 3 Multiple Mineral Development
DL-1069 WY STD LEASE STIPULATION NO. 3 Multiple Mineral Development
DL-1069 WY STD LEASE STIPULATION NO. 3 Multiple Mineral Development
DL-0734 RSFO_TLS_Big Game Winter Range Big Game Crucial Winter Range
DL-1064 WY SW_TLS_PHMAL Greater Sage-Grouse breeding, nesting, etc. Inside Priority Habitat Management Areas (Core only)

WY-2027-03-7884
Wyoming, Rock Springs, Bureau of Land Management, Public Domain
T. 28 N., R. 107 W., 06 Meridian
Sec. 23 E2SW;
Sec. 26 W2NE.
Sublette County
160 Acres
12.5% Royalty Rate
Stipulations:
DL-1068 WY SW_CSU_PHMA Greater Sage-Grouse Priority Habitat Management Areas (PHMAs) - Core Only
DL-1074 WY STD LEASE NOTICE NO. 3 Greater Sage-Grouse Habitat
DL-1075 WY STD LEASE NOTICE NO. 2 National Historic Trails
DL-1076 WY STD LEASE NOTICE NO. 1 Reasonable Measures to Minimize Adverse Impacts to Resources
DL-3566 HQ-TES-1 Threatened and Endangered Species Act
DL-3567 HQ-CR-1 Cultural Resource Protection
DL-3568 HQ-MLA-1 Notice to Lessee Concerning Mineral Leasing Act Section 2(a)(2)(A)
DL-1066 WY SW_NSO_PHMAL Greater Sage-Grouse leks. Within 0.6-mile radius of occupied leks inside Priority Habitat Management Areas
DL-1069 WY STD LEASE STIPULATION NO. 3 Multiple Mineral Development
DL-0934 WY RSFO_TLS_RN Raptor Nests
DL-0935 WY RSFO_TLS_BGCW Big Game Crucial Winter Range
DL-1063 WY SW_TLS_PHMAWCA Greater Sage-Grouse Winter Concentration Areas
DL-1064 WY SW_TLS_PHMAL Greater Sage-Grouse breeding, nesting, etc. Inside Priority Habitat Management Areas (Core only)
DL-1090 WY RSFO_TLS_MPN Mountain Plover Nests

WY-2027-03-1687
Wyoming, Rock Springs Field Office, Bureau of Land Management, Public Domain
T. 27 N., R. 108 W., 06 Meridian
Sec. 3 4-19;
Sec. 4 5-20;

Sec. 13 1-16.
Sublette County
1935.42 Acres
12.5% Royalty Rate
Stipulations:
DL-1068 WY SW_CSU_PHMA Greater Sage-Grouse Priority Habitat Management Areas (PHMAs) - Core Only
DL-1074 WY STD LEASE NOTICE NO. 3 Greater Sage-Grouse Habitat
DL-1075 WY STD LEASE NOTICE NO. 2 National Historic Trails
DL-1076 WY STD LEASE NOTICE NO. 1 Reasonable Measures to Minimize Adverse Impacts to Resources
DL-3566 HQ-TES-1 Threatened and Endangered Species Act
DL-3567 HQ-CR-1 Cultural Resource Protection
DL-3568 HQ-MLA-1 Notice to Lessee Concerning Mineral Leasing Act Section 2(a)(2)(A)
DL-1066 WY SW_NSO_PHMAL Greater Sage-Grouse leks. Within 0.6-mile radius of occupied leks inside Priority Habitat Management Areas
DL-1069 WY STD LEASE STIPULATION NO. 3 Multiple Mineral Development
DL-0934 WY RSFO_TLS_RN Raptor Nests
DL-1063 WY SW_TLS_PHMAWCA Greater Sage-Grouse Winter Concentration Areas
DL-1064 WY SW_TLS_PHMAL Greater Sage-Grouse breeding, nesting, etc. Inside Priority Habitat Management Areas (Core only)

WY-2027-03-1690
Wyoming, Pinedale Field Office, Bureau of Land Management, Public Domain
T. 28 N., R. 108 W., 06 Meridian
Sec. 23 1-16.
Sublette County
653.05 Acres
12.5% Royalty Rate
Stipulations:
DL-1068 WY SW_CSU_PHMA Greater Sage-Grouse Priority Habitat Management Areas (PHMAs) - Core Only
DL-1074 WY STD LEASE NOTICE NO. 3 Greater Sage-Grouse Habitat
DL-1075 WY STD LEASE NOTICE NO. 2 National Historic Trails
DL-1076 WY STD LEASE NOTICE NO. 1 Reasonable Measures to Minimize Adverse Impacts to Resources
DL-3566 HQ-TES-1 Threatened and Endangered Species Act
DL-3567 HQ-CR-1 Cultural Resource Protection
DL-3568 HQ-MLA-1 Notice to Lessee Concerning Mineral Leasing Act Section 2(a)(2)(A)
DL-1066 WY SW_NSO_PHMAL Greater Sage-Grouse leks. Within 0.6-mile radius of occupied leks inside Priority Habitat Management Areas
DL-1069 WY STD LEASE STIPULATION NO. 3 Multiple Mineral Development
DL-0934 WY RSFO_TLS_RN Raptor Nests
DL-1063 WY SW_TLS_PHMAWCA Greater Sage-Grouse Winter Concentration Areas
DL-1064 WY SW_TLS_PHMAL Greater Sage-Grouse breeding, nesting, etc. Inside Priority

Habitat Management Areas (Core only)
DL-1090 WY RSFO_TLS_MPN Mountain Plover Nests

WY-2027-03-1194
Wyoming, Pinedale Field Office, Bureau of Land Management, Public Domain
T. 31 N., R. 110 W., 06 Meridian
Sec. 30 4;
Sec. 30 SESW;
Sec. 31 E2NW,E2SW;
Sec. 33 W2;
Sec. 34 LOT 8,;
Sec. 34 NE,E2SE.
Sublette County
822.08 Acres
12.5% Royalty Rate
Stipulations:
DL-0890 WY PFO_CSU_LT Lander Trail
DL-0892 WY PFO_CSU_WTPD White-tailed Prairie Dog Towns
DL-0894 WY PFO_CSU_VRM Visual Resource Management Areas (Class I and II)
DL-1068 WY SW_CSU_PHMA Greater Sage-Grouse Priority Habitat Management Areas (PHMAs) - Core Only
DL-0699 WY Std Special Lease Notice II Big Game Migration
DL-1074 WY STD LEASE NOTICE NO. 3 Greater Sage-Grouse Habitat
DL-1075 WY STD LEASE NOTICE NO. 2 National Historic Trails
DL-1076 WY STD LEASE NOTICE NO. 1 Reasonable Measures to Minimize Adverse Impacts to Resources
DL-1143 WY STD NOTICE TO LESSEE Attachment to Each Lease. Mineral Leasing Act requirements with respect to coal leasing
DL-0723 PFO_NSO_No Leasing Area Buffering No Lease Areas
DL-1069 WY STD LEASE STIPULATION NO. 3 Multiple Mineral Development
DL-1070 WY Std Lease Stipulation No. 2 Endangered Species Act Section 7 Consultation Stipulation
DL-1071 WY STD LEASE STIPULATION NO. 1 Historic Properties
DL-0714 PFO_TLS_Nesting Raptors protecting nesting Raptors
DL-0893 WY PFO_TLS_BONH Burrowing Owl Nesting Habitat
DL-0956 WY PFO_TLS_MPN Mountain Plover Nests
DL-0958 WY PFO_TLS_BEWR Bald Eagle Winter Roosts
DL-0959 WY PFO_TLS_BEN Bald Eagle Nests
DL-1063 WY SW_TLS_PHMAWCA Greater Sage-Grouse Winter Concentration Areas
DL-1064 WY SW_TLS_PHMAL Greater Sage-Grouse breeding, nesting, etc. Inside Priority Habitat Management Areas (Core only)
DL-1065 WY SW_TLS_GHMAL Greater Sage-Grouse breeding, nesting, etc. Within 2 miles of an occupied lek outside Priority Habitat Management Areas

WY-2027-03-7823
Wyoming, Pinedale, Bureau of Land Management, Public Domain
T. 32 N., R. 110 W., 06 Meridian
Sec. 22 NW, NWSW, E2SW, W2SE;
Sec. 27 E2NE, W2NW, W2SW, SWSW, NWSE;
Sec. 34 N2NW, SWNW.
Sublette County
800 Acres
12.5% Royalty Rate
Stipulations:
DL-3566 HQ-TES-1 Threatened and Endangered Species Act
DL-3567 HQ-CR-1 Cultural Resource Protection
DL-3568 HQ-MLA-1 Notice to Lessee Concerning Mineral Leasing Act Section 2(a)(2)(A)
DL-3565 HQ-MLA-1 Notice to Lessee Concerning Mineral Leasing Act Section 2(a)(2)(A)

WY-2027-03-0554
Wyoming, Rock Springs Field Office, Bureau of Land Management, Public Domain
T. 15 N., R. 112 W., 06 Meridian
Sec. 27 W2;
Sec. 28 ALL;
Sec. 29 ALL.
Sweetwater County, Uinta County
1600 Acres
12.5% Royalty Rate
Stipulations:
DL-1068 WY SW_CSU_PHMA Greater Sage-Grouse Priority Habitat Management Areas (PHMAs) - Core Only
DL-1074 WY STD LEASE NOTICE NO. 3 Greater Sage-Grouse Habitat
DL-1075 WY STD LEASE NOTICE NO. 2 National Historic Trails
DL-1076 WY STD LEASE NOTICE NO. 1 Reasonable Measures to Minimize Adverse Impacts to Resources
DL-1143 WY STD NOTICE TO LESSEE Attachment to Each Lease. Mineral Leasing Act requirements with respect to coal leasing
DL-1069 WY STD LEASE STIPULATION NO. 3 Multiple Mineral Development
DL-1070 WY Std Lease Stipulation No. 2 Endangered Species Act Section 7 Consultation Stipulation
DL-1071 WY STD LEASE STIPULATION NO. 1 Historic Properties
DL-1063 WY SW_TLS_PHMAWCA Greater Sage-Grouse Winter Concentration Areas
DL-1064 WY SW_TLS_PHMAL Greater Sage-Grouse breeding, nesting, etc. Inside Priority Habitat Management Areas (Core only)

WY-2027-03-7620 Split Estate
Wyoming, Kemmerer Field Office, Bureau of Land Management, Public Domain
T. 26 N., R. 112 W., 06 Meridian
Sec. 17 SEE EXPANDED DESCRIPTION;

Sec. 17 1;
Sec. 19 4;
Sec. 21 SEE EXPANDED DESCRIPTION;
Sec. 21 1, 4, 5, 8;
Sec. 21 E2;
Sec. 29 SWNW, SW;
Sec. 30 1-4;
Sec. 30 E2, E2NW, E2SW.
Lincoln County
1187.54 Acres
12.5% Royalty Rate
Stipulations:
DL-3566 HQ-TES-1 Threatened and Endangered Species Act
DL-3567 HQ-CR-1 Cultural Resource Protection
DL-3568 HQ-MLA-1 Notice to Lessee Concerning Mineral Leasing Act Section 2(a)(2)(A)

WY-2027-03-0506
Wyoming, Kemmerer Field Office, Bureau of Land Management, Public Domain
T. 15 N., R. 113 W., 06 Meridian
Sec. 8 E2, NWSW;
Sec. 16 W2NW, N2SW;
Sec. 17 NE, S2.
Uinta County
1000 Acres
12.5% Royalty Rate
Stipulations:
DL-0880 WY KFO_CSU_VRM Visual Resource Management Areas (Class I and II)
DL-0881 WY KFO_CSU_Slopes20 Slopes 20 Percent or Greater
DL-0882 WY KFO_CSU_Soil Soils that are Highly Erodible, Fragile, Nonproductive, and/or Chemical and Biological Crusts
DL-1068 WY SW_CSU_PHMA Greater Sage-Grouse Priority Habitat Management Areas (PHMAs) - Core Only
DL-1074 WY STD LEASE NOTICE NO. 3 Greater Sage-Grouse Habitat
DL-1075 WY STD LEASE NOTICE NO. 2 National Historic Trails
DL-1076 WY STD LEASE NOTICE NO. 1 Reasonable Measures to Minimize Adverse Impacts to Resources
DL-1143 WY STD NOTICE TO LESSEE Attachment to Each Lease. Mineral Leasing Act requirements with respect to coal leasing
DL-0889 WY KFO_NSO_Slopes40 Soils on Slopes Greater than 40 Percent
DL-1069 WY STD LEASE STIPULATION NO. 3 Multiple Mineral Development
DL-1070 WY Std Lease Stipulation No. 2 Endangered Species Act Section 7 Consultation Stipulation
DL-1071 WY STD LEASE STIPULATION NO. 1 Historic Properties
DL-0887 WY KFO_TLS_RN Raptor Nests
DL-0888 WY KFO_TLS_BGCW Big Game Crucial Winter Range

DL-1063 WY SW_TLS_PHMAWCA Greater Sage-Grouse Winter Concentration Areas
DL-1064 WY SW_TLS_PHMAL Greater Sage-Grouse breeding, nesting, etc. Inside Priority Habitat Management Areas (Core only)

WY-2027-03-6763
Wyoming, Pinedale Field Office, Bureau of Land Management, Public Domain
T. 25 N., R. 114 W., 06 Meridian
Sec. 19 N2, SW, S2SE;
Sec. 20 N2, NWSW, S2S2, NESE.
Lincoln County
1120 Acres
12.5% Royalty Rate
Stipulations:
DL-0892 WY PFO_CSU_WTPD White-tailed Prairie Dog Towns
DL-0962 WY PFO_CSU_RN Raptor Nests
DL-1068 WY SW_CSU_PHMA Greater Sage-Grouse Priority Habitat Management Areas (PHMAs) - Core Only
DL-1074 WY STD LEASE NOTICE NO. 3 Greater Sage-Grouse Habitat
DL-1075 WY STD LEASE NOTICE NO. 2 National Historic Trails
DL-1076 WY STD LEASE NOTICE NO. 1 Reasonable Measures to Minimize Adverse Impacts to Resources
DL-1143 WY STD NOTICE TO LESSEE Attachment to Each Lease. Mineral Leasing Act requirements with respect to coal leasing
DL-1066 WY SW_NSO_PHMAL Greater Sage-Grouse leks. Within 0.6-mile radius of occupied leks inside Priority Habitat Management Areas
DL-1069 WY STD LEASE STIPULATION NO. 3 Multiple Mineral Development
DL-1070 WY Std Lease Stipulation No. 2 Endangered Species Act Section 7 Consultation Stipulation
DL-1071 WY STD LEASE STIPULATION NO. 1 Historic Properties
DL-0893 WY PFO_TLS_BONH Burrowing Owl Nesting Habitat
DL-0955 WY PFO_TLS_RN Raptor Nests
DL-0956 WY PFO_TLS_MPN Mountain Plover Nests
DL-0957 WY PFO_TLS_BGCW Big Game Crucial Winter Range
DL-0958 WY PFO_TLS_BEWR Bald Eagle Winter Roosts
DL-0959 WY PFO_TLS_BEN Bald Eagle Nests
DL-1063 WY SW_TLS_PHMAWCA Greater Sage-Grouse Winter Concentration Areas
DL-1064 WY SW_TLS_PHMAL Greater Sage-Grouse breeding, nesting, etc. Inside Priority Habitat Management Areas (Core only)

WY-2027-03-0515
Wyoming, Pinedale Field Office, Bureau of Land Management, Public Domain
T. 25 N., R. 114 W., 06 Meridian
Sec. 21 ALL;
Sec. 28 ALL;
Sec. 29 N2, NESW, S2SW, SE;

Sec. 30 NE, N2NW, SWNW, SW, W2SE, SESE,.
Lincoln County
2440 Acres
12.5% Royalty Rate
Stipulations:
DL-0892 WY PFO_CSU_WTPD White-tailed Prairie Dog Towns
DL-0894 WY PFO_CSU_VRM Visual Resource Management Areas (Class I and II)
DL-0962 WY PFO_CSU_RN Raptor Nests
DL-1068 WY SW_CSU_PHMA Greater Sage-Grouse Priority Habitat Management Areas (PHMAs) - Core Only
DL-1074 WY STD LEASE NOTICE NO. 3 Greater Sage-Grouse Habitat
DL-1075 WY STD LEASE NOTICE NO. 2 National Historic Trails
DL-1076 WY STD LEASE NOTICE NO. 1 Reasonable Measures to Minimize Adverse Impacts to Resources
DL-1143 WY STD NOTICE TO LESSEE Attachment to Each Lease. Mineral Leasing Act requirements with respect to coal leasing
DL-1066 WY SW_NSO_PHMAL Greater Sage-Grouse leks. Within 0.6-mile radius of occupied leks inside Priority Habitat Management Areas
DL-1069 WY STD LEASE STIPULATION NO. 3 Multiple Mineral Development
DL-1070 WY Std Lease Stipulation No. 2 Endangered Species Act Section 7 Consultation Stipulation
DL-1071 WY STD LEASE STIPULATION NO. 1 Historic Properties
DL-0893 WY PFO_TLS_BONH Burrowing Owl Nesting Habitat
DL-0955 WY PFO_TLS_RN Raptor Nests
DL-0956 WY PFO_TLS_MPN Mountain Plover Nests
DL-0957 WY PFO_TLS_BGCW Big Game Crucial Winter Range
DL-0958 WY PFO_TLS_BEWR Bald Eagle Winter Roosts
DL-0959 WY PFO_TLS_BEN Bald Eagle Nests
DL-1063 WY SW_TLS_PHMAWCA Greater Sage-Grouse Winter Concentration Areas
DL-1064 WY SW_TLS_PHMAL Greater Sage-Grouse breeding, nesting, etc. Inside Priority Habitat Management Areas (Core only)

WY-2027-03-2025
Wyoming, Pinedale Field Office, Bureau of Land Management, Public Domain
T. 31 N., R. 114 W., 06 Meridian
Sec. 17 E2;
Sec. 18 1-4;
Sec. 18 E2NW, E2SW;
Sec. 19 1-4;
Sec. 19 E2NW, E2SW;
Sec. 20 NENE.
Sublette County
982.16 Acres
12.5% Royalty Rate
Stipulations:

DL-0894 WY PFO_CSU_VRM Visual Resource Management Areas (Class I and II)
DL-0962 WY PFO_CSU_RN Raptor Nests
DL-1074 WY STD LEASE NOTICE NO. 3 Greater Sage-Grouse Habitat
DL-1074 WY STD LEASE NOTICE NO. 3 Greater Sage-Grouse Habitat
DL-1074 WY STD LEASE NOTICE NO. 3 Greater Sage-Grouse Habitat
DL-1074 WY STD LEASE NOTICE NO. 3 Greater Sage-Grouse Habitat
DL-1074 WY STD LEASE NOTICE NO. 3 Greater Sage-Grouse Habitat
DL-1075 WY STD LEASE NOTICE NO. 2 National Historic Trails
DL-1075 WY STD LEASE NOTICE NO. 2 National Historic Trails
DL-1075 WY STD LEASE NOTICE NO. 2 National Historic Trails
DL-1075 WY STD LEASE NOTICE NO. 2 National Historic Trails
DL-1075 WY STD LEASE NOTICE NO. 2 National Historic Trails
DL-1088 WY STD LEASE NOTICE NO 1 Reasonable Measures to Minimize Adverse Impacts to Resources
DL-1088 WY STD LEASE NOTICE NO 1 Reasonable Measures to Minimize Adverse Impacts to Resources
DL-1088 WY STD LEASE NOTICE NO 1 Reasonable Measures to Minimize Adverse Impacts to Resources
DL-1088 WY STD LEASE NOTICE NO 1 Reasonable Measures to Minimize Adverse Impacts to Resources
DL-1088 WY STD LEASE NOTICE NO 1 Reasonable Measures to Minimize Adverse Impacts to Resources
DL-1143 WY STD NOTICE TO LESSEE Attachment to Each Lease. Mineral Leasing Act requirements with respect to coal leasing
DL-3566 HQ-TES-1 Threatened and Endangered Species Act
DL-3567 HQ-CR-1 Cultural Resource Protection
DL-3568 HQ-MLA-1 Notice to Lessee Concerning Mineral Leasing Act Section 2(a)(2)(A)
DL-0960 WY PFO_NSO_NLB Buffering No Lease Areas
DL-1069 WY STD LEASE STIPULATION NO. 3 Multiple Mineral Development
DL-1069 WY STD LEASE STIPULATION NO. 3 Multiple Mineral Development
DL-1069 WY STD LEASE STIPULATION NO. 3 Multiple Mineral Development
DL-1069 WY STD LEASE STIPULATION NO. 3 Multiple Mineral Development
DL-1069 WY STD LEASE STIPULATION NO. 3 Multiple Mineral Development
DL-0893 WY PFO_TLS_BONH Burrowing Owl Nesting Habitat
DL-0955 WY PFO_TLS_RN Raptor Nests
DL-0957 WY PFO_TLS_BGCW Big Game Crucial Winter Range
DL-0958 WY PFO_TLS_BEWR Bald Eagle Winter Roosts
DL-0959 WY PFO_TLS_BEN Bald Eagle Nests

WY-2027-03-2016
Wyoming, Pinedale Field Office, Bureau of Land Management, Public Domain
T. 31 N., R. 114 W., 06 Meridian
Sec. 28 NWNE, N2NW, SWNW, S2SW, SE;
Sec. 29 NENE, S2NE, S2NW, N2SW, NWSE, SESE;
Sec. 30 1-4;

Sec. 30 E2NW, E2SW, NESE, S2SE;
Sec. 31 1-4;
Sec. 31 E2, E2NW, E2SW.
Sublette County
1830.28 Acres
12.5% Royalty Rate
Stipulations:
DL-0894 WY PFO_CSU_VRM Visual Resource Management Areas (Class I and II)
DL-0962 WY PFO_CSU_RN Raptor Nests
DL-1074 WY STD LEASE NOTICE NO. 3 Greater Sage-Grouse Habitat
DL-1074 WY STD LEASE NOTICE NO. 3 Greater Sage-Grouse Habitat
DL-1074 WY STD LEASE NOTICE NO. 3 Greater Sage-Grouse Habitat
DL-1074 WY STD LEASE NOTICE NO. 3 Greater Sage-Grouse Habitat
DL-1074 WY STD LEASE NOTICE NO. 3 Greater Sage-Grouse Habitat
DL-1075 WY STD LEASE NOTICE NO. 2 National Historic Trails
DL-1075 WY STD LEASE NOTICE NO. 2 National Historic Trails
DL-1075 WY STD LEASE NOTICE NO. 2 National Historic Trails
DL-1075 WY STD LEASE NOTICE NO. 2 National Historic Trails
DL-1075 WY STD LEASE NOTICE NO. 2 National Historic Trails
DL-1088 WY STD LEASE NOTICE NO 1 Reasonable Measures to Minimize Adverse Impacts to Resources
DL-1088 WY STD LEASE NOTICE NO 1 Reasonable Measures to Minimize Adverse Impacts to Resources
DL-1088 WY STD LEASE NOTICE NO 1 Reasonable Measures to Minimize Adverse Impacts to Resources
DL-1088 WY STD LEASE NOTICE NO 1 Reasonable Measures to Minimize Adverse Impacts to Resources
DL-1088 WY STD LEASE NOTICE NO 1 Reasonable Measures to Minimize Adverse Impacts to Resources
DL-1143 WY STD NOTICE TO LESSEE Attachment to Each Lease. Mineral Leasing Act requirements with respect to coal leasing
DL-3566 HQ-TES-1 Threatened and Endangered Species Act
DL-3567 HQ-CR-1 Cultural Resource Protection
DL-3568 HQ-MLA-1 Notice to Lessee Concerning Mineral Leasing Act Section 2(a)(2)(A)
DL-0960 WY PFO_NSO_NLB Buffering No Lease Areas
DL-1069 WY STD LEASE STIPULATION NO. 3 Multiple Mineral Development
DL-1069 WY STD LEASE STIPULATION NO. 3 Multiple Mineral Development
DL-1069 WY STD LEASE STIPULATION NO. 3 Multiple Mineral Development
DL-1069 WY STD LEASE STIPULATION NO. 3 Multiple Mineral Development
DL-1069 WY STD LEASE STIPULATION NO. 3 Multiple Mineral Development
DL-0893 WY PFO_TLS_BONH Burrowing Owl Nesting Habitat
DL-0955 WY PFO_TLS_RN Raptor Nests
DL-0957 WY PFO_TLS_BGCW Big Game Crucial Winter Range
DL-0958 WY PFO_TLS_BEWR Bald Eagle Winter Roosts
DL-0959 WY PFO_TLS_BEN Bald Eagle Nests

WY-2027-03-1558
Wyoming, Kemmerer Field Office, Bureau of Land Management, Public Domain
T. 17 N., R. 118 W., 06 Meridian
Sec. 2 5-8;
Sec. 2 S2NE, S2NW, S2;
Sec. 4 5-8;
Sec. 4 S2NE, S2NW, S2;
Sec. 10 ALL.
Uinta County
1921.28 Acres
12.5% Royalty Rate
Stipulations:
DL-0881 WY KFO_CSU_Slopes20 Slopes 20 Percent or Greater
DL-0882 WY KFO_CSU_Soil Soils that are Highly Erodible, Fragile, Nonproductive, and/or Chemical and Biological Crusts
DL-1068 WY SW_CSU_PHMA Greater Sage-Grouse Priority Habitat Management Areas (PHMAs) - Core Only
DL-1074 WY STD LEASE NOTICE NO. 3 Greater Sage-Grouse Habitat
DL-1075 WY STD LEASE NOTICE NO. 2 National Historic Trails
DL-1076 WY STD LEASE NOTICE NO. 1 Reasonable Measures to Minimize Adverse Impacts to Resources
DL-1143 WY STD NOTICE TO LESSEE Attachment to Each Lease. Mineral Leasing Act requirements with respect to coal leasing
DL-3566 HQ-TES-1 Threatened and Endangered Species Act
DL-3567 HQ-CR-1 Cultural Resource Protection
DL-3568 HQ-MLA-1 Notice to Lessee Concerning Mineral Leasing Act Section 2(a)(2)(A)
DL-0889 WY KFO_NSO_Slopes40 Soils on Slopes Greater than 40 Percent
DL-1069 WY STD LEASE STIPULATION NO. 3 Multiple Mineral Development
DL-0887 WY KFO_TLS_RN Raptor Nests
DL-0888 WY KFO_TLS_BGCW Big Game Crucial Winter Range
DL-1063 WY SW_TLS_PHMAWCA Greater Sage-Grouse Winter Concentration Areas
DL-1064 WY SW_TLS_PHMAL Greater Sage-Grouse breeding, nesting, etc. Inside Priority Habitat Management Areas (Core only)

WY-2027-03-1560
Wyoming, Kemmerer Field Office, Bureau of Land Management, Public Domain
T. 18 N., R. 118 W., 06 Meridian
Sec. 20 ALL;
Sec. 30 5-8;
Sec. 30 E2, E2NW, E2SW;
Sec. 32 N2, N2SW, E2SE;
Sec. 34 W2, SE.
Uinta County
2233.36 Acres
12.5% Royalty Rate

Stipulations:

DL-0881 WY KFO_CSU_Slopes20 Slopes 20 Percent or Greater

DL-0882 WY KFO_CSU_Soil Soils that are Highly Erodible, Fragile, Nonproductive, and/or Chemical and Biological Crusts

DL-1068 WY SW_CSU_PHMA Greater Sage-Grouse Priority Habitat Management Areas (PHMAs) - Core Only

DL-1074 WY STD LEASE NOTICE NO. 3 Greater Sage-Grouse Habitat

DL-1075 WY STD LEASE NOTICE NO. 2 National Historic Trails

DL-1076 WY STD LEASE NOTICE NO. 1 Reasonable Measures to Minimize Adverse Impacts to Resources

DL-1143 WY STD NOTICE TO LESSEE Attachment to Each Lease. Mineral Leasing Act requirements with respect to coal leasing

DL-3566 HQ-TES-1 Threatened and Endangered Species Act

DL-3567 HQ-CR-1 Cultural Resource Protection

DL-3568 HQ-MLA-1 Notice to Lessee Concerning Mineral Leasing Act Section 2(a)(2)(A)

DL-0889 WY KFO_NSO_Slopes40 Soils on Slopes Greater than 40 Percent

DL-1069 WY STD LEASE STIPULATION NO. 3 Multiple Mineral Development

DL-0887 WY KFO_TLS_RN Raptor Nests

DL-0888 WY KFO_TLS_BGCW Big Game Crucial Winter Range

DL-1063 WY SW_TLS_PHMAWCA Greater Sage-Grouse Winter Concentration Areas

DL-1064 WY SW_TLS_PHMAL Greater Sage-Grouse breeding, nesting, etc. Inside Priority Habitat Management Areas (Core only)

T. 48 N., R. 65 W., 06 Meridian, Sec. 20

(EXC 8 AC IN RR ROW WYW0119068)

T. 44 N., R. 76 W., 06 Meridian, Sec. 13

A portion of lands in N2N2SE, metes and bounds

T. 31 N., R. 110 W., 06 Meridian, Sec. 34

BED OF THE RIVER RIPARIAN TO LOT 8

T. 26 N., R. 112 W., 06 Meridian, Sec. 17

BED OF GREEN RIVER RIGHTS RIPARIAN TO LOT 1

T. 26 N., R. 112 W., 06 Meridian, Sec. 21

BED OF GREEN RIVER RIGHTS RIPARIAN TO LOTS 1, 4, 5, 8

Stipulations

Controlled Surface Use

DL-0649 WY RFO_CSU_HTRAILS Historic Trails

(1) Surface occupancy or use may be restricted or prohibited within the setting contributing to the National Register of Historic Places eligibility unless the operator and surface managing agency arrive at an acceptable plan for mitigation of anticipated impacts; (2) as mapped on the Rawlins Field Office GIS database; (3) protecting historic and visual values of historic trails.

DL-0651 WY CFO_CSU_BHMA Bates Hole Management Area Steep Slopes, Visual Resource, Recreational, Watershed, Cultural and Wildlife Values

CSU (1) Surface occupancy or use within the Bates Hole Management Area may be restricted or prohibited unless the operator and surface managing agency arrive at an acceptable plan for mitigation of anticipated impacts; (2) as mapped on the Casper Field Office GIS database; (3) protecting steep slopes, visual resources, recreational, watershed, cultural, and wildlife values in the Bates Hole Management Area.

DL-0666 WY RSFO_CSU_BGMC BIG GAME MIGRATION CORRIDORS

(1) Surface occupancy or use may be restricted or prohibited unless the operator and surface management agency arrive at an acceptable plan for mitigation of anticipated impacts; (2) as mapped on the Rawlins Field Office GIS database; (3) protecting big game migration corridors.

DL-0668 WY RSFO_CSU_Riparian/Fldplain RIPARIAN/FLOODPLAIN

(1) Surface occupancy or use may be restricted or prohibited unless the operator and surface management agency arrive at an acceptable plan for mitigation of anticipated impacts; (2) as mapped on the Rock Springs Field Office GIS database; (3) within 1,320 feet (1/4 mile) of 100-year floodplains, wetlands, riparian areas, perennial streams, and within 500 feet from of the edge of the inner gorge of large ephemeral drainages.
Applicable RMP(s):

DL-0681 WY CyFO_CSU_T2M7097 Other Historic Trails

Surface occupancy or use will be restricted or prohibited up to 2 miles where setting is an important aspect of the integrity for the trail.

(1) unless the operator and surface managing agency arrive at an acceptable plan for mitigation of anticipated impacts;

The Plan must demonstrate proposed infrastructure is either not visible or will result in a weak contrast rating.

(2) as mapped on the Cody Field Office GIS database; (3) protecting other historic trails.

Exception: The authorized officer may grant an exception if surveys determine that other historic trail remnants are not present or it is determined that the section of trail is sufficiently compromised that the action will not result in an adverse effect to the trail.

Modification: If surveys determine that a portion of the lease area does not contain contributing trail segments, then the stipulation may be modified. This determination shall be based upon field evaluation of the area by a qualified archaeologist/historian and subject to confirmation by the BLM.

Waiver: The authorized officer may grant a waiver if surveys determine that the entire lease area does not contain contributing trail segments. This determination shall be based upon field evaluation of the area by a qualified archaeologist/historian and subject to confirmation by

DL-0684 WY WFO_CSU_TMRMZ Tatman Mountain RMZ (scenic and recreational resources)

CSU (1) Surface occupancy or use will be restricted or prohibited within the Tatman Mountain Recreation Management Zone unless the operator and surface managing agency arrive at an acceptable plan for mitigation of anticipated impacts. The Plan must demonstrate to the authorized officer's satisfaction that the proposed action is consistent with the prescribed management for the Special Recreation Management Area (SRMA); (2) as mapped on the Worland Field Office GIS database; (3) protecting scenic and recreational resources and ensuring the recreational opportunities and setting of the SRMA.

DL-0685 WY RSFO_CSU_HTRAILS Historic Trails (protecting cultural and scenic values)

CSU (1) Surface occupancy or use within 0.25 mile or visual horizon of the trail, whichever is closer, may be restricted or prohibited unless the operator and surface managing agency arrive at an acceptable plan for mitigation of anticipated impacts; (2) as mapped on the Rock Springs Field Office GIS database; (3) protecting cultural and scenic values of historic trails.

DL-0687 WY RFO_CSU_OT Overland Trail (protecting historic and visual values)

CSU (1) Surface occupancy or use may be restricted or prohibited within the setting contributing to the National Register of Historic Places eligibility unless the operator and surface managing agency arrive at an acceptable plan for mitigation of anticipated impacts; (2) as mapped on the Rawlins Field Office GIS database; (3) protecting historic and visual values of the Overland Trail.

DL-0695 WY CFO CSU BTQTRM Bozeman Trail Cultural and Scenic Values

CSU (1) Surface occupancy or use within 0.25 miles or visual horizon of the historic trail, whichever is closer, may be restricted or prohibited unless the operator and surface managing agency arrive at an acceptable plan for mitigation of anticipated impacts; (2) as mapped on the Casper Field Office GIS database; (3) protecting cultural and scenic values of the Bozeman Trail.

DL-0720 RFO CSU Raptor Nesting Habitat Raptor Nesting Habitat

(1) Surface occupancy or use will be restricted or prohibited unless the operator and surface managing agency arrive at an acceptable plan for mitigation of anticipated impacts; (2) as mapped on the Rawlins Field Office GIS database; (3) protecting raptor nesting habitat.

DL-0727 RFO CSU Historic Cherokee Trail Visual Values of Cherokee Trail

Surface occupancy or use may be restricted or prohibited within the setting contributing to the National Register of Historic Places eligibility unless the operator and surface managing agency arrive at an acceptable plan for mitigation of anticipated impacts; (2) as mapped on the Rawlins Field Office GIS database; (3) protecting historic and visual values of the Cherokee Trail.

DL-0739 RFO CSU Amphibian/Reptile Specie Amphibian/Reptile Species

(1) Surface occupancy or use will be restricted or prohibited unless the operator and surface managing agency arrive at an acceptable plan for mitigation of anticipated impacts; (2) as mapped on the Rawlins Field Office GIS database; (3) protecting the habitats of identified amphibian/reptile species.

DL-0786 WY SW CSU PHMA Greater Sage-Grouse Priority Habitat Management Areas (PMAs) - Core Only

CSU (1) Surface occupancy or use will be restricted to no more than an average of one disturbance location per 640 acres using the Disturbance Density Calculation Tool (DDCT), and the cumulative value of all applicable surface disturbances, existing or future, must not exceed 5 percent of the DDCT area, as described in the DDCT manual; (2) as mapped on the applicable Field Office GIS database; (3) to protect Greater Sage-Grouse designated Priority Habitat Management Areas (Core only) from habitat fragmentation and loss. This lease does not guarantee the lessee the right to occupy the surface of the lease for the purpose of producing oil and natural gas within Greater Sage-Grouse designated PHMAs (Core only). The surface

occupancy restriction criteria identified in this stipulation may preclude surface occupancy and may be beyond the ability of the lessee to meet due to existing surface disturbance on Federal, State, or private lands within designated PHMAs (Core only) or surface disturbance created by other land users. The BLM may require the lessee or operator to enter into a unit agreement or drilling easement to facilitate the equitable development of this and surrounding leases.

DL-0880 WY KFO_CSU_VRM Visual Resource Management Areas (Class I and II)

CSU (1) Surface occupancy or use may be restricted or prohibited to retain the existing character of the landscape; (2) as mapped on the Kemmerer Field Office GIS database; (3) protecting Class I and/or Class II Visual Resource Management areas.

DL-0881 WY KFO_CSU_Slopes20 Slopes 20 Percent or Greater

CSU (1) Surface occupancy or use will be restricted or prohibited unless the operator and surface managing agency arrive at an acceptable plan for mitigation of anticipated impacts; (2) as mapped on the Kemmerer Field Office GIS database; (3) protecting slopes 20 percent or greater.

DL-0882 WY KFO_CSU_Soil Soils that are Highly Erodible, Fragile, Nonproductive, and/or Chemical and Biological Crusts

CSU (1) Surface occupancy or use will be restricted or prohibited unless the operator and surface managing agency arrive at an acceptable plan for mitigation of anticipated impacts; (2) as mapped on the Kemmerer Field Office GIS database; (3) protecting soils that are highly erodible, fragile, nonproductive, and/or chemical and biological crusts.

DL-0890 WY PFO_CSU_LT Lander Trail

CSU (1) Surface occupancy and use outside the quarter mile NSO for the Lander Road, but within the viewshed of the trail, will be restricted or prohibited pending evaluation of effects to the historic setting of the trail through the Section 106 process and potential Memorandum of Agreement to mitigate adverse effects; (2) as mapped on the Pinedale Field Office GIS database; (3) protecting the Lander Trail.

DL-0892 WY PFO_CSU_WTPD White-tailed Prairie Dog Towns

CSU (1) Surface occupancy or use will be restricted or prohibited in white-tailed prairie dog towns greater than 12.5 acres in size; (2) as mapped on the Pinedale Field Office GIS database; (3) protecting active white-tailed prairie dog towns.

DL-0894 WY PFO_CSU_VRM Visual Resource Management Areas (Class I and II)

CSU (1) Surface occupancy or use will be restricted or prohibited unless the operator and surface managing agency arrive at an acceptable plan for mitigation of anticipated impacts; (2) as mapped on the Pinedale Field Office GIS database; (3) protecting Class I and II Visual Resource Management Areas.

DL-0897 WY CyFO_CSU_RN4119 Raptor Nests

Surface occupancy or use within ¼ mile of raptor nest sites will be restricted. (1) Prior to surface disturbance within ¼ mile of raptor nests a mitigation plan must be submitted to the BLM by the applicant as a component of the Application for Permit to Drill (BLM Form 3160-3) or Sundry Notice (BLM Form 3160-5) – Surface Use Plan of Operations. The operator may not initiate surface-disturbing activities unless the BLM authorized officer has approved the plan or approved it with conditions. The plan must demonstrate to the BLM authorized officer's satisfaction that nesting raptors of conservation concern would not be agitated or bothered to a degree that causes or is likely to cause:

- physical injury;
- a decrease in productivity, by substantially interfering with normal breeding, feeding, or sheltering behavior; or • nest abandonment, by substantially interfering with normal breeding, feeding, or sheltering behavior, or preclude nest reoccupation;

(2) as mapped by the WGFD, on the Cody Field Office GIS database, or determined by BLM field evaluation; (3) protecting raptor nest sites.

Exception: The BLM authorized officer may grant an exception if a staff review determines that the proposed action is of a scale, sited in a location, or otherwise designed so that the proposed action would not result in a failure to meet the performance standards above. The determination may include coordination with the WGFD and/or USFWS.

Modification: A modification may be granted if the BLM authorized officer determines that portions of the leasehold can be occupied without adversely affecting the nest site or suitable nesting habitat, based on topography, species, season of use, and other pertinent factors. The determination may include coordination with the WGFD and/or USFWS.

Waiver: The stipulation may be waived if the BLM authorized officer determines that the entire lease area is not within ¼ mile of a raptor nest or suitable nesting habitat. This determination shall be based upon a field evaluation of the area by a qualified representative and subject to confirmation from the BLM. Confirmation may include coordination with the WGFD and/or USFWS.

DL-0903 WY WFO_CSU_VRM Visual Resource Management Areas (Class II)

CSU (1) Surface occupancy or use will be restricted within Class I and/or Class II Visual Resource Management (VRM) areas. Prior to surface disturbance within VRM Class I and/or II areas, a site-specific plan must be submitted to the BLM by the applicant as a component of the Application for Permit to Drill (BLM Form 3160-3) or Sundry Notice (BLM Form 3160-5) – Surface Use Plan of Operations. The operator shall not initiate surface-disturbing activities unless the BLM authorized officer has approved the plan (with conditions, as appropriate). The plan must demonstrate to the BLM authorized officer's satisfaction how the operator will meet the following performance standards. A visual contrast rating must demonstrate that VRM Class I and/or II objectives will be met. Where required by the BLM authorized officer, a visual simulation must be prepared and must demonstrate that VRM Class I and/or II objectives will be met through practices such as siting of permanent facilities. Where present and feasible, existing surface disturbances shall be utilized. New surface disturbances shall be minimized to the extent practicable. All permanent above-ground facilities (such as production tanks or other production facilities) not having specific coloration requirements for safety must be painted or designed using a BLM-approved color; (2) as mapped in the Worland Field Office GIS database; (3) protecting Class II VRM areas.

DL-0904 WY WFO_CSU_RN Raptor Nests

CSU (1) Surface occupancy or use within 0.25 mile of raptor nest sites will be restricted. Prior to surface disturbance within 0.25 mile of raptor nests, a mitigation plan must be submitted to the BLM by the applicant as a component of the Application for Permit to Drill (BLM Form 3160-3) or Sundry Notice (BLM Form 3160-5) – Surface Use Plan of Operations. The operator may not initiate surface-disturbing activities unless the BLM authorized officer has approved the plan or approved it with conditions. The plan must demonstrate to the BLM authorized officer's satisfaction that nesting raptors of conservation concern would not be agitated or bothered to a degree that causes or is likely to cause physical injury, a decrease in productivity by substantially interfering with normal breeding, feeding, or sheltering behavior, or nest abandonment by substantially interfering with normal breeding, feeding, or sheltering behavior, or preclude nest reoccupation; (2) as mapped on the Worland Field Office GIS database or determined by BLM field evaluation; (3) protecting raptor nest sites.

DL-0905 WY WFO_CSU_15MMLP Fifteenmile Master Lease Plan Analysis Area (recreational setting, LRP soils, and geologic features)

CSU (1) Surface occupancy or use will be restricted or prohibited within the Fifteenmile Master Leasing Plan (MLP) analysis area. Surface occupancy or use will be restricted to no more than 1 surface disturbance per lease, to include 1 well pad and ancillary facilities. Total surface disturbance per lease will not exceed 32 acres; (2) as mapped on the Worland Field Office GIS database; (3) protecting recreational setting, limited reclamation potential soils, and geologic features within the Fifteenmile MLP Analysis Area.

DL-0909 WY WFO_CSU_CR Cultural Resources (cultural and scenic values of important cultural sites)

CSU (1) Prior to surface disturbance within 3 miles or the visual horizon of important cultural sites, whichever is closer, a site-specific plan must be submitted to the BLM by the applicant as a component of the Application for Permit to Drill (BLM Form 3160-3) or Sundry Notice (BLM Form 3160-4) – Surface Use Plan of Operations. The operator shall not initiate surface-disturbing activities unless the BLM authorized officer, in consultation with appropriate Native American tribes and the State Historic Preservation Office, has approved the plan (with conditions, as appropriate). The plan must demonstrate to the BLM authorized officer's satisfaction how the operator will meet the following performance standards. There will be no adverse effects to National Register of Historic Places eligible or listed historic properties; (2) as mapped on the Worland Field Office GIS database; (3) protecting cultural and scenic values of important cultural sites.

DL-0911 WY RFO_CSU_LHUPRR Lincoln Highway/Union Pacific Railroad Grade Historic and Visual Values

CSU (1) Surface occupancy or use may be restricted or prohibited within the setting contributing to the National Register of Historic Places eligibility unless the operator and surface managing agency arrive at an acceptable plan for mitigation of anticipated impacts; (2) as mapped on the Rawlins Field Office GIS database; (3) protecting historic and visual values of the Lincoln Highway/Union Pacific Railroad Grade historic property.

DL-0914 WY CFO_CSU_BT3 Bozeman Trail Cultural and Scenic Values

CSU (1) Surface occupancy or use within 3 miles or visual horizon of the historic trail, whichever is closer, may be restricted or prohibited unless the operator and surface managing agency arrive at an acceptable plan for mitigation of anticipated impacts; (2) as mapped on the Casper Field Office GIS database; (3) protecting cultural and scenic values of the Bozeman Trail.

DL-0939 WY RSFO_CSU_VRM I & II Visual Resource Management Areas (Class I and/or Class II)

CSU (1) Surface occupancy or use will be restricted or prohibited unless the operator and surface managing agency arrive at an acceptable plan for mitigation of anticipated impacts; (2) as mapped on the Rock Springs Field Office GIS database; (3) protecting Class I and/or Class II Visual Resource Management Areas.

DL-0949 WY RFO_CSU_RN Raptor Nests

CSU (1) Surface occupancy or use will be restricted or prohibited unless the operator and surface managing agency arrive at an acceptable plan for mitigation of anticipated impacts; (2) as mapped on the Rawlins Field Office GIS database; (3) protecting Raptor nesting habitat.

DL-0950 WY RFO_CSU_AR Amphibians and Reptiles

CSU (1) Surface occupancy or use will be restricted or prohibited unless the operator and surface managing agency arrive at an acceptable plan for mitigation of anticipated impacts; (2) as mapped on the Rawlins Field Office GIS database; (3) protecting the habitats of identified amphibian/reptile species.

DL-0952 WY RFO_CSU_CLWHMA Chain Lakes Wildlife Habitat Management Area

CSU (1) Surface occupancy or use will be restricted or prohibited unless the operator and surface managing agency arrive at an acceptable plan for mitigation of anticipated impacts; (2) as mapped on the Rawlins Field Office GIS database; (3) protecting the Chain Lakes Wildlife Habitat Management Area's unique alkaline desert wetland communities.

DL-0962 WY PFO_CSU_RN Raptor Nests

CSU (1) Surface occupancy (permanent facilities) within 1000 feet of active raptor nests, within 1400 feet of Ferruginous hawk nests, and 2600 feet of bald eagle nests (the exception of active eagle nests for which distance is 1970 feet), will be restricted or prohibited unless the operator and surface managing agency arrive at an acceptable plan for mitigation of anticipated impacts; (2) as mapped on the Pinedale Field Office GIS database; (3) protecting raptor nesting areas.

DL-0996 WY LFO_CSU_1048 100-Year Floodplains and Riparian-Wetland Areas

No surface occupancy or use is allowed within identified 100-year flood plains and riparian-wetland areas (1) as mapped on the Lander Field Office GIS database and (2) to protecting 100-year floodplains and riparian-wetlands.

Exception: The Authorized Officer may grant an exception if it is determined that the proposed action would not impair Wyoming DEQ designated uses, in coordination with the Wyoming DEQ. Any changes to this stipulation will be made in accordance with the land use plan and/or the regulatory provisions for such changes. (For guidance on the use of this stipulation, see BLM Manuals 1624 and 3101.) Modification: The Authorized Officer may modify the area subject to the stipulation if it is determined that the lease action(s) is/are not within a mapped 100-year floodplain or riparian-wetlands, in coordination with the Wyoming DEQ. Any changes to this stipulation will be made in accordance with the land use plan and/or the regulatory provisions for such changes. (For guidance on the use of this stipulation, see BLM Manuals 1624 and 3101.)

Waiver: The Authorized Officer may grant a waiver if it is determined that the entire lease area does not include sole mapped 100-year floodplains or riparian-wetlands, in coordination with the Wyoming DEQ. Any changes to this stipulation will be made in accordance with the land use plan and/or the regulatory provisions for such changes. (For guidance on the use of this stipulation, see BLM Manuals 1624 and 3101.)

DL-0999 WY LFO_CSU_S15TO24P1014 Slopes between 15 and 24 Percent

Surface occupancy or use will be restricted on slopes between 15 and 24 percent (1) as mapped on the Lander Field Office GIS database and (2) to protect areas containing slopes between 15 and 24 percent.

Exception: The Authorized Officer may grant an exception if it is determined that the proposed action will meet the designated RMP performance standards as identified in Appendix B (p. 185), through engineered construction and/or reclamation plans. Any changes to this stipulation will be made in accordance with the land use plan and/or the regulatory provisions for such changes. (For guidance on the use of this stipulation, see BLM Manuals 1624 and 3101.) Modification: The Authorized Officer may modify the area subject to the stipulation based on a BLM evaluation or monitoring results that show that the action is not located within sensitive soil areas or that the action can meet the RMP-designated performance standards identified in Appendix B (p. 185). Any changes to this stipulation will be made in accordance with the land use plan and/or the regulatory provisions for such changes. (For guidance on the use of this stipulation, see BLM Manuals 1624 and 3101.) Waiver: The Authorized Officer may grant a waiver if it is determined that the entire lease area does not include soils with slopes between 15 percent and 24 percent or that the lease action(s) can meet the RMP-designated performance standards identified in Appendix B (p. 185). Any changes to this stipulation will be made in accordance with the land use plan and/or the regulatory provisions for such changes. (For guidance on the use of this stipulation, see BLM Manuals 1624 and 3101.)

DL-1000 WY LFO_CSU_RHTEH5018 Regional Historic Trails and Early Highways and their Settings

Surface use or occupancy will be restricted within a 2-mile buffer of RHT&EHs (1) as mapped on the Lander Field Office GIS database and (2) for the protection of the RHT&EHs and their settings.

Exception: An exception may be granted if the Authorized Officer, in consultation with the State Historic Preservation Office, determines that the action, as proposed or conditioned, would not adversely impact RHT&EHs and their settings. No exception will be granted unless the BLM, in consultation with the State Historic Preservation Office, determines that granting an exception would not adversely impact trails' settings. The Authorized Officer may grant an exception if it is determined that a proposed action would not result in an adverse effect on the integrity of the trail. Any changes to this stipulation will be made in accordance with the land use plan and/or the regulatory provisions for such changes. (For guidance on the use of this stipulation, see BLM Manuals 1624 and 3101.) Modification: This stipulation may be modified if, in consultation with

the State Historic Preservation Office, the BLM determines that modification would not affect the trail, and that the area no longer contributes to the setting. Any changes to this stipulation will be made in accordance with the land use plan and/or the regulatory provisions for such changes. (For guidance on the use of this stipulation, see BLM Manuals 1624 and 3101.) Waiver: This stipulation may be waived if, in consultation with the State Historic Preservation Office, the BLM determines that waiver would not affect the trail and that the area no longer contributes to the trail's setting. The stipulation may be waived if, in consultation with the State Historic Preservation Office, the BLM determines that the property is no longer considered National Register eligible. Any changes to this stipulation will be made in accordance with the land use plan and/or the regulatory provisions for such changes. (For guidance on the use of this stipulation, see BLM Manuals 1624 and 3101.)

DL-1001 WY LFO_CSU_PYFC5058 Fossil Resources

Surface use or occupancy will be restricted within designated "very high" or "high" potential fossil yield classification areas (1) as mapped on the Lander Field Office GIS database and (2) for the protection of fossil resources.

Exception: An exception may be granted if the Authorized Officer determines that the action, as proposed or conditioned, would not adversely affect fossil resources. The Authorized Officer may grant an exception if the BLM determines that a proposed action would not result in an adverse effect on the integrity of the property. Any changes to this stipulation will be made in accordance with the land use plan and/or the regulatory provisions for such changes. (For guidance on the use of this stipulation, see BLM Manuals 1624 and 3101.) Modification: This stipulation may be modified if the BLM determines that modification would not affect the fossil resources, and that the area no longer contains fossil resource values. Any changes to this stipulation will be made in accordance with the land use plan and/or the regulatory provisions for such changes. (For guidance on the use of this stipulation, see BLM Manuals 1624 and 3101.) Waiver: This stipulation may be waived if the BLM determines that waiver would not affect fossil resources. Any changes to this stipulation will be made in accordance with the land use plan and/or the regulatory provisions for such changes. (For guidance on the use of this stipulation, see BLM Manuals 1624 and 3101.)

DL-1002 WY LFO_CSU_LRPS1013 Limited Reclamation Potential Soils

Surface occupancy or use will be restricted in areas identified as limited reclamation potential soils (1) as mapped on the Lander Field Office GIS database and (2) to protect sensitive soil resources.

Exception: The Authorized Officer may grant an exception if it is determined that the action will meet the designated RMP performance standards identified in Appendix B (p. 185). Any changes to this stipulation will be made in accordance with the land use plan and/or the regulatory provisions for such changes. (For guidance on the use of this stipulation, see BLM Manuals 1624 and 3101.) Modification: The Authorized Officer may modify the area subject to the stipulation based on a NRCS soil survey or BLM evaluation or monitoring results, or if it is determined that

the lease action(s) is/are not located within identified limited reclamation potential soils. Any changes to this stipulation will be made in accordance with the land use plan and/or the regulatory provisions for such changes. (For guidance on the use of this stipulation, see BLM Manuals 1624 and 3101.) Waiver: The Authorized Officer may grant a waiver if it is determined that the entire lease area does not include limited reclamation potential soils as determined from NRCS mapping and/or BLM evaluation of the area. Any changes to this stipulation will be made in accordance with the land use plan and/or the regulatory provisions for such changes. (For guidance on the use of this stipulation, see BLM Manuals 1624 and 3101.)

DL-1034 WY BFO_CSU_VRMII5005 Visual Resource Management Class II Areas

Surface disturbance is restricted within Visual Resource Management (VRM) Class II areas.

CSU (1) Prior to surface disturbance within VRM Class II areas, a site-specific plan must be submitted to the BLM by the applicant as a component of the APD (BLM Form 3160-3) or Sundry Notice (BLM Form 3160-5) – Surface Use Plan of Operations. The operator shall not initiate surface-disturbing activities unless the BLM authorized officer has approved the plan (with conditions, as appropriate). The plan must demonstrate to the BLM authorized officer's satisfaction how the operator will meet the following performance standards:

- A visual contrast rating must demonstrate that VRM Class II objectives will be met.
- Where required by the BLM authorized officer, a visual simulation must be prepared and must demonstrate that VRM Class II objectives will be met through practices such as siting of permanent facilities.
- Where present and feasible, existing surface disturbances shall be utilized; new surface disturbances shall be minimized to the extent practicable.
- All permanent above-ground facilities (such as production tanks or other production facilities) not having specific coloration requirements for safety must be painted or designed using a BLM-approved color.

CSU (2) as mapped on the BFO GIS database.

For the purpose of: CSU (3) protecting Class II VRM Areas.

Exception: The BLM authorized officer may grant an exception if it is demonstrated through a BLM-approved visual simulation and contrast rating worksheet that the project or identified mitigation will meet or exceed VRM Class II objectives. This restriction does not apply to temporary structures such as drilling rigs.

Modification: The BLM authorized officer may modify the area subject to the stipulation if it is demonstrated that VRM Class II objectives have been modified through appropriate RMP planning procedures, or if a portion of the lease is not located within a VRM Class II area.

Waiver: The BLM authorized officer may waive this stipulation if it is determined that the entire leasehold is no longer managed for VRM Class II objectives based on planning, or if the entire leasehold is not located within a Class II area.

DL-1037 WY BFO_CSU_SSWLR4034 Reptile Species Breeding, Basking, Sheltering, and Hibernation Habitat

Surface disturbance is restricted within 1,640 feet (500 meters) of south facing rock outcrops, perennial water, vernal pools, playas, and wetlands.

CSU (1) (a) Prior to surface disturbance within 1,640 feet (500 meters) of south facing rock outcrops, perennial water, vernal pools, playas, and wetlands appropriate surveys must be conducted and a mitigation plan (Plan) must be submitted to the BLM by the applicant as a component of the APD (BLM Form 3160-3) or Sundry Notice (BLM Form 3160-5) – Surface Use Plan of Operations. The operator may not initiate surface-disturbing activities unless the BLM authorized officer has approved the Plan or approved it with conditions.

(b) The Plan must demonstrate to the authorized officer's satisfaction that special status reptile species will not be disturbed to a degree that causes or is likely to cause:

- Physical injury,
- A decrease in productivity, by substantially interfering with normal breeding, basking, sheltering, or hibernation behavior, or • Site abandonment, by substantially interfering with normal breeding, basking, sheltering, or hibernation behavior.

CSU (2) as mapped on the BFO GIS database or determined by field evaluation, in coordination with the WGFD and/or USFWS.

For the purpose of: CSU (3) ensuring production of special status reptile species breeding, basking, sheltering, and hibernation habitat.

Exception: The BLM authorized officer may grant an exception if it is determined that the proposed action is of a scale, sited in a location, or otherwise designed so that the action will not result in a failure to meet the performance standards above. The determination shall be based upon field studies of the area by a qualified representative and subject to confirmation from BLM. Confirmation may include coordination with the WGFD or USFWS.

Modification: The BLM authorized officer may modify the area subject to the stipulation based on local evaluation. The stipulation and performance standards identified above may be modified based on monitoring results. The determination shall be based upon field studies of the area by a qualified representative and subject to confirmation from BLM. Confirmation may include coordination with the WGFD or USFWS.

Waiver: The BLM authorized officer may waive this stipulation if it is determined that the entire lease area does not include special status species reptile habitat. This determination shall be based upon field studies of the area by a qualified representative and reviewed by BLM. The determination may include coordination with the WGFD or USFWS.

DL-1038 WY BFO_CSU_SSWLH4007 Wildlife Habitat for Special Status Species

Surface disturbance is restricted within special status species wildlife habitat.

CSU (1) (a) Prior to surface disturbance within special status species wildlife habitat an occupancy survey must be conducted and a mitigation plan (Plan) must be submitted to the BLM by the applicant as a component of the APD (BLM Form 3160-3) or Sundry Notice (BLM Form 3160-5) – Surface Use Plan of Operations. The operator shall not initiate surface-disturbing

activities unless the BLM authorized officer has approved the Plan (with conditions, as appropriate).

(b) The Plan must demonstrate to the authorized officer's satisfaction that special status wildlife species will not be harmed (any act which actually kills or injures wildlife including habitat modification or degradation that substantially impairs essential behavioral patterns) and that the habitat on which they depend will be conserved.

CSU (2) as mapped or determined by the USFWS, WGFD, Wyoming Natural Diversity Database, or BLM from field evaluation.

For the purpose of: CSU (3) conserving special status species wildlife and the habitat on which they depend (BLM 2008 - 6840 manual).

Exception: The BLM authorized officer may grant an exception if an occupancy survey determines that special status wildlife species are not present or it is determined that the action is sited in a location so that the action will not harm special status wildlife species. Confirmation may include coordination with the WGFD and/or USFWS.

Modification: The BLM authorized officer may modify the area subject to the stipulation based on local evaluation. The stipulation and performance standards identified above may be modified based on monitoring results. The determination shall be based upon field studies of the area by a qualified representative and subject to confirmation from BLM. Confirmation may include coordination with the WGFD and/or USFWS.

Waiver: The BLM authorized officer may waive this stipulation if it is determined that the entire lease area does not include special status species wildlife habitat. This determination shall be based upon field studies of the area by a qualified representative subject to confirmation from BLM. Confirmation may include coordination with the WGFD and/or USFWS.

DL-1039 WY BFO CSU SSWLB4034 Bat Species Breeding, Nursery, Roosting, and Hibernation Habitat

Surface disturbance is restricted within 1,640 feet (500 meters) of cave entrances, mature forest, and rock outcrops.

CSU (1) (a) Prior to surface disturbance within 1,640 feet (500 meters) of cave entrances, mature forest, and rock outcrops appropriate surveys must be conducted and a mitigation plan (Plan) must be submitted to the BLM by the applicant as a component of the APD (BLM Form 3160-3) or Sundry Notice (BLM Form 3160-5) – Surface Use Plan of Operations. The operator may not initiate surface-disturbing activities unless the BLM authorized officer has approved the Plan or approved it with conditions.

(b) The Plan must demonstrate to the authorized officer's satisfaction that special status bat species will not be disturbed to a degree that causes or is likely to cause:

- Physical injury,
- A decrease in productivity, by substantially interfering with normal breeding, nursery, roosting, or hibernation behavior, or • Site abandonment, by substantially interfering with normal breeding, nursery, roosting, or hibernation behavior.

CSU (2) as mapped on the BFO GIS database or determined by field evaluation, in coordination with the WGFD and/or USFWS.

For the purpose of: CSU (3) ensuring production of special status bat species breeding, nursery, roosting, and hibernation habitat.

Exception: The BLM authorized officer may grant an exception if it is determined that the proposed action is of a scale, sited in a location, or otherwise designed so that the action will not result in a failure to meet the performance standards above. The determination shall be based upon field studies of the area by a qualified representative and subject to confirmation from BLM. Confirmation may include coordination with the WGFD or USFWS.

Modification: The BLM authorized officer may modify the area subject to the stipulation based on local evaluation. The stipulation and performance standards identified above may be modified based on monitoring results. The determination shall be based upon field studies of the area by a qualified representative and subject to confirmation from BLM. Confirmation may include coordination with the WGFD or USFWS.

Waiver: The BLM authorized officer may waive this stipulation if it is determined that the entire lease area does not include special status species bat habitat. This determination shall be based upon field studies of the area by a qualified representative and reviewed by BLM. The determination may include coordination with the WGFD or USFWS.

DL-1040 WY BFO_CSU_SSWLA4034 Amphibian Species Breeding, Sheltering, and Hibernation Habitat

Surface disturbance is restricted within 1,640 feet (500 meters) of perennial water, vernal pools, playas, and wetlands.

CSU (1) (a) Prior to surface disturbance within 1,640 feet (500 meters) of perennial water, vernal pools, playas, and wetlands appropriate surveys must be conducted and a mitigation plan (Plan) must be submitted to the BLM by the applicant as a component of the APD (BLM Form 3160-3) or Sundry Notice (BLM Form 3160-5) – Surface Use Plan of Operations. The operator may not initiate surface-disturbing activities unless the BLM authorized officer has approved the Plan or approved it with conditions.

(b) The Plan must demonstrate to the authorized officer's satisfaction that special status amphibian species will not be disturbed to a degree that causes or is likely to cause:

- Physical injury,
- A decrease in productivity, by substantially interfering with normal breeding, sheltering, or hibernation behavior, or • Site abandonment, by substantially interfering with normal breeding, sheltering, or hibernation behavior.

CSU (2) as mapped on the BFO GIS database or determined by field evaluation, in coordination with the WGFD and/or USFWS.

For the purpose of: CSU (3) ensuring production of special status amphibian species breeding, sheltering, and hibernation habitat.

Exception: The BLM authorized officer may grant an exception if it is determined that the proposed action is of a scale, sited in a location, or otherwise designed so that the action will not

result in a failure to met the performance standards above. The determination shall be based upon field studies of the area by a qualified representative and subject to confirmation from BLM. Confirmation may include coordination with the WGFD or USFWS.

Modification: The BLM authorized officer may modify the area subject to the stipulation based on local evaluation. The stipulation and performance standards identified above may be modified based on monitoring results. The determination shall be based upon field studies of the area by a qualified representative and subject to confirmation from BLM. Confirmation may include coordination with the WGFD or USFWS.

Waiver: The BLM authorized officer may waive this stipulation if it is determined that the entire lease area does not include special status species amphibian habitat. This determination shall be based upon field studies of the area by a qualified representative and reviewed by BLM. The determination may include coordination with the WGFD or USFWS.

DL-1043 WY BFO CSU SLR1010 Limited Reclamation Potential Areas

Surface disturbance is prohibited or restricted on limited reclamation potential areas such as areas possessing sensitive geologic formations, extremely limiting soil conditions, biological soil crusts, badlands, rock outcrops, and slopes susceptible to mass failure.

CSU (1): (a) Prior to surface disturbance on limited reclamation potential areas a site-specific construction, stabilization, and reclamation plan (Plan) must be submitted to the BLM by the applicant as a component of the APD (BLM Form 3160-3) or Sundry Notice (BLM Form 3160-5) – Surface Use Plan of Operations. The Plan must include designs approved and stamped by a licensed engineer. The operator shall not initiate surface-disturbing activities unless the BLM authorized officer has approved the Plan (with conditions, as appropriate).

(b) The Plan must demonstrate to the BLM authorized officer's satisfaction how the operator will meet the following performance standards:

- The disturbed area will be stabilized with no evidence of accelerated erosion features.
- The disturbed area shall be managed to ensure soil characteristics approximate an appropriate reference site with regard to erosional features to maintain soil productivity and sustainability.
- Slope stability is maintained preventing slope failure and erosion.
- Sufficient viable topsoil is maintained for ensuring successful final reclamation. At locations where interim reclamation will be completed, this will be accomplished by respreading all salvaged topsoil over the areas of interim reclamation.
- The original landform and site productivity will be partially restored during interim reclamation and fully restored as a result of final reclamation.

CSU (2) as mapped by the NRCS SSURGO Order 3 soil survey and as determined by a BLM evaluation of the area.

For the purpose of: CSU (3) ensuring successful reclamation and erosion control on limited reclamation potential areas in order to meet the standards outlined in, Chapter 6 of the BLM's Oil and Gas Gold Book, as revised, and the 2015 BFO RMP ROD.

Exception: The BLM authorized officer may grant an exception if it is determined that the action will not result in a failure to meet the performance standards above or a BLM evaluation determines that the area does not meet the limited reclamation criteria.

Modification: The BLM authorized officer may modify the area subject to the stipulation based upon a NRCS soil survey and BLM evaluation. The stipulation and performance standards identified above may be modified based on monitoring results.

Waiver: The BLM authorized officer may waive this stipulation if it is determined that the entire lease area does not include limited reclamation potential areas. This determination shall be based upon NRCS mapping and BLM evaluation.

DL-1044 WY BFO_CSU_SLOPES25to501006 Slopes Greater than 25% and Less than 50%

Surface disturbance is restricted on slopes greater than 25% and less than 50%.

CSU (1): (a) Prior to surface disturbance on slopes greater than 25% and less than 50% a site-specific construction, stabilization, and reclamation plan (Plan) must be submitted to the BLM by the applicant as a component of the APD (BLM Form 3160-3) or Sundry Notice (BLM Form 3160-5) – Surface Use Plan of Operations. The Plan must include designs approved and stamped by a licensed engineer. The operator shall not initiate surface-disturbing activities unless the BLM authorized officer has approved the Plan (with conditions, as appropriate).

(b) The Plan must demonstrate to the BLM authorized officer's satisfaction how the operator will meet the following performance standards:

- Slope stability is maintained preventing slope failure or mass wasting.
- The disturbed area will be stabilized with no evidence of accelerated erosion features.
- The disturbed area shall be managed to ensure soil characteristics approximate an appropriate reference site with regard to erosional features to maintain soil productivity and sustainability.
- Sufficient viable topsoil is maintained for ensuring successful final reclamation. At locations where interim reclamation will be completed, this will be accomplished by respreading all salvaged topsoil over the areas of interim reclamation.
- The original landform and site productivity will be partially restored during interim reclamation and fully restored as a result of final reclamation.

CSU (2) as mapped by the U.S. Geological Survey (USGS) 1:24,000 scale topographic maps, USGS Digital Elevation Models, and/or as determined by a BLM evaluation of the area.

For the purpose of: CSU (3) ensuring successful reclamation and erosion control on slopes greater than 25% and less than 50% in order to meet the standards outlined in Chapter 6 of the BLM's Oil and Gas Gold Book, as revised, and the 2015 BFO RMP ROD.

Exception: The BLM authorized officer may grant an exception if it is determined that the action will not result in a failure to meet the performance standards above, or a BLM evaluation determines that the disturbed area is not located on slopes greater than 25% but less than 50%.

Modification: The BLM authorized officer may modify the area subject to the stipulation based upon a BLM evaluation of the area. The stipulation and performance standards identified above may be modified based on monitoring results.

Waiver: The BLM authorized officer may waive this stipulation if it is determined that the entire lease area does not include slopes greater than 25% but less than 50%. This determination shall be based upon USGS mapping and/or BLM evaluation of the area.

DL-1045 WY BFO_CSU_SE1004 Severe Erosion Hazard

Surface disturbance is restricted on soils with a severe erosion hazard rating.

CSU (1): (a) Prior to surface disturbance on soils with a severe erosion hazard rating a site-specific construction, stabilization, and reclamation plan (Plan) must be submitted to the Bureau of Land Management (BLM) by the applicant as a component of the Application for Permit to Drill (APD) (BLM Form 3160-3) or Sundry Notice (BLM Form 3160-5) – Surface Use Plan of Operations. The operator shall not initiate surface-disturbing activities unless the BLM authorized officer has approved the Plan (with conditions, as appropriate).

(b) The Plan must demonstrate to the BLM authorized officer's satisfaction how the operator will meet the following performance standards:

- The disturbed area will be stabilized with no evidence of accelerated erosion features.
- The disturbed area shall be managed to ensure soil characteristics approximate an appropriate reference site with regard to erosional features to maintain soil productivity and sustainability.
- Sufficient viable topsoil is maintained for ensuring successful final reclamation. At locations where interim reclamation will be completed, this will be accomplished by respreading all salvaged topsoil over the areas of interim reclamation.
- The original landform and site productivity will be partially restored during interim reclamation and fully restored as a result of final reclamation.

CSU (2) as mapped by the Natural Resources Conservation Service (NRCS) Soil Survey Geographic Database (SSURGO) Order 3 soil survey and/or as determined by a BLM evaluation of the area.

For the purpose of: CSU (3) ensuring successful reclamation and erosion control on soils with a severe erosion hazard rating in order to meet the standards outlined in, Chapter 6 the BLM's Oil and Gas Gold Book, as revised, and the 2015 Buffalo Field Office (BFO) Resource Management Plan (RMP) Record of Decision (ROD).

Exception: The BLM authorized officer may grant an exception if it is determined that the action will not result in a failure to meet the performance standards above or a BLM evaluation determines that the affected soils do not meet the severe erosion hazard rating criteria.

Modification: The BLM authorized officer may modify the area subject to the stipulation based upon a NRCS soil survey or BLM evaluation. The stipulation and performance standards identified above may be modified based on monitoring results.

Waiver: The BLM authorized officer may waive this stipulation if it is determined that the entire lease area does not include soils with severe erosion hazard. This determination shall be based upon NRCS mapping and/or BLM evaluation of the area.

DL-1046 WY BFO_CSU_RN4028 Raptor Nests (Non-Special Status Species)

Surface disturbance is restricted within U.S. Fish and Wildlife Service (USFWS) Wyoming Ecological Service's recommended spatial biological buffers (Appendix Q (p. 633)) or http://www.fws.gov/wyominges/Pages/Species/Species_SpeciesConcern/Raptors.html) of active non-special status species raptor nests.

CSU (1) (a) Prior to surface disturbance within USFWS recommended spatial buffers of raptor nests a mitigation plan (Plan) must be submitted to the BLM by the applicant as a component of the APD (BLM Form 3160-3) or Sundry Notice (BLM Form 3160-5) – Surface Use Plan of Operations. The operator shall not initiate surface-disturbing activities unless the BLM authorized officer has approved the Plan (with conditions, as appropriate).

(b) The Plan must demonstrate to the authorized officer's satisfaction that nesting raptors will not be disturbed. Nesting raptors will not be agitated or bothered to a degree that causes or is likely to cause:

- Physical injury,
- A decrease in productivity, by substantially interfering with normal breeding, feeding, or sheltering behavior, or • Nest abandonment, by substantially interfering with normal breeding, feeding, or sheltering behavior.

CSU (2) as mapped on the BFO Geographic Information System (GIS) database or determined by the BLM from field evaluation, in coordination with the WGFD and/or USFWS.

For the purpose of: CSU (3) ensuring raptor productivity.

Exception: The BLM authorized officer may grant an exception if it is determined that the action is of a scale, sited in a location, or otherwise designed so that the action will not result in a failure to meet the performance standards above. The determination may include coordination with the WGFD or USFWS.

Modification: The BLM authorized officer may modify the area subject to the stipulation based on local evaluation. Spatial buffers may be modified based on auditory and visual impacts, as well as the topography and other ecological characteristics surrounding the nest site. The stipulation and performance standards identified above may be modified based on monitoring results. The determination shall be based upon field studies of the area by a qualified representative and subject to confirmation from BLM. Confirmation may include consultation with the WGFD or USFWS.

Waiver: The BLM authorized officer may waive this stipulation if it is determined that the entire lease area does not include spatial buffer zones for nesting raptors. This determination shall be based upon field studies of the area by a qualified representative and subject to confirmation from BLM. Confirmation may include consultation with the WGFD or USFWS.

DL-1047 WY BFO_CSU_R500F4009 Riparian Systems, Wetlands and Aquatic Habitats - 500 feet

Surface disturbance is restricted within 500 feet of riparian systems, wetlands, and aquatic habitats.

CSU (1): (a) Prior to surface disturbance within 500 feet of riparian systems, wetlands, and aquatic habitats a site-specific construction, stabilization, and reclamation plan (Plan) must be submitted to the BLM by the applicant as a component of the APD (BLM Form 3160-3) or Sundry Notice (BLM Form 3160-5) – Surface Use Plan of Operations. The operator shall not initiate surface-disturbing activities unless the BLM authorized officer has approved the Plan (with conditions, as appropriate).

(b) The Plan must demonstrate to the BLM authorized officer's satisfaction how the operator will meet the following performance standards:

- Storm water and surface runoff will be controlled to minimize erosion (rilling, gullying, piping, mass wasting) and offsite siltation during construction, use/operations, and reclamation.
- Offsite areas will be protected from accelerated soil erosion.
- The original landform and site productivity will be partially restored during interim reclamation and fully restored as a result of final reclamation.

CSU (2) as mapped by the USGS National Hydrologic Inventory and/or as determined by a BLM evaluation of the area.

For the purpose of: CSU (3) ensuring protection of surface waters and associated riparian habitats by meeting the standards outlined in, Chapter 6 of the BLM's Oil and Gas Gold Book, as revised, and the 2015 BFO RMP ROD.

Exception: The BLM authorized officer may grant an exception if it is determined that the action will not result in a failure to meet the performance standards above.

Modification: The BLM authorized officer may modify the area subject to the stipulation based upon a USGS National Hydrologic Inventory and/or BLM evaluation. The stipulation and performance standards identified above may be modified based on monitoring results.

Waiver: The BLM authorized officer may waive this stipulation if it is determined that the entire lease area is not within 500 feet of riparian systems, wetlands, and aquatic habitats. This determination shall be based upon USGS National Hydrologic Inventory and/or BLM field evaluation.

DL-1048 WY BFO_CSU_PHMAC4024 Greater Sage-Grouse Priority Habitat Management Areas (Connectivity Only) - Habitat Fragmentation and Loss

Greater Sage-Grouse Connectivity Corridors. This area encompasses Greater Sage-Grouse PHMA (Connectivity Only). The cumulative value of all applicable surface disturbances (existing or future, and not limited to fluid mineral disturbances) must not exceed an average of 5 percent of the sagebrush habitat mapped on the BFO GIS database per 640 acres, using the DCT.

This lease does not guarantee the lessee the right to occupy the surface of the lease for the purpose of producing oil and natural gas within Greater Sage-Grouse designated PHMA (Connectivity Only). The surface occupancy restriction criteria identified in this stipulation may preclude surface occupancy and may be beyond the ability of the lessee to meet due to existing surface disturbance on federal, state, or private lands within designated Connectivity Corridors or surface disturbance created by other land users. The BLM may require the lessee or operator to

enter into a unit agreement or drilling easement to facilitate the equitable development of this and surrounding leases.

Purpose: To protect Greater Sage-Grouse Connectivity Corridors from habitat fragmentation and loss.

Exception: The authorized officer may grant an exception if an environmental record of review determines that the action, as proposed or conditioned, would not impair the function or utility of the site for the current or subsequent seasonal habitat, life-history, or behavioral needs of Greater Sage-Grouse. An exception to the stated limits may be granted when compensatory mitigation is determined to provide an overall beneficial effect to Greater Sage-Grouse habitat and populations. The BLM can and does grant exceptions if the BLM, in coordination with the WGFD, determines that granting an exception would not adversely impact the population being protected. Any changes to this stipulation will be made in accordance with the land use plan and/or the regulatory provisions for such changes. (For guidance on the use of this stipulation, see BLM Manuals 1624 and 3101.) Modification: The authorized officer may modify the area subject to the stipulation or surface occupancy criteria if an environmental record of review finds that a portion of the CSU area is nonessential, or it is identified through scientific research or monitoring that the existing criteria are inadequate or overly protective for maintaining the function or utility of the site for the seasonal habitat, life-history, or behavioral needs of the Greater Sage-Grouse, including (but not limited to) reproductive display, daytime loafing/staging activities, and nesting. Any changes to this stipulation will be made in accordance with the land use plan and/or the regulatory provisions for such changes. (For guidance on the use of this stipulation, see BLM Manuals 1624 and 3101.)

DL-1049 WY BFO_CSU_PD4009 Prairie Dog Colonies

Surface disturbance is prohibited or restricted within active prairie dog colonies on BLM-administered surface.

CSU (1) (a) Prior to surface disturbance within active prairie dog colonies on BLM-administered surface a special status species occupancy survey must be conducted and a mitigation plan (Plan) must be submitted to the BLM by the applicant as a component of the APD (BLM Form 3160-3) or Sundry Notice (BLM Form 3160-5) – Surface Use Plan of Operations. The operator shall not initiate surface-disturbing activities unless the BLM authorized officer has approved the Plan (with conditions, as appropriate).

(b) The Plan must demonstrate to the authorized officer's satisfaction that activities with active prairie dog colonies on BLM surface would not adversely impact suitable habitat for special status species dependent upon prairie dog colonies.

CSU (2) as mapped or determined on the BFO GIS database or from field evaluation, in coordination with the USFWS and WGFD.

For the purpose of: CSU (3) conserving special status species wildlife and the prairie dog colonies on which they depend.

Exception: The BLM authorized officer may grant an exception if it is determined that special status wildlife species are not present or it is determined that the action is sited in a location so that the action will not harm special status wildlife species. This determination shall be based

upon evaluation by a qualified representative, subject to confirmation from BLM. Confirmation may include coordination with the WGFD and/or USFWS.

Modification: The BLM authorized officer may modify the area subject to the stipulation based on local evaluation. The stipulation and performance standards identified above may be modified based on monitoring results. The determination shall be based upon field studies of the area by a qualified representative and subject to confirmation from BLM. Confirmation may include coordination with the WGFD and/or USFWS.

Waiver: The BLM authorized officer may waive this stipulation if it is determined that the entire lease area is not occupied by prairie dog dependent special status wildlife species. This determination shall be based upon field studies of the area by a qualified representative subject to confirmation from BLM. Confirmation may include coordination with the WGFD and/or USFWS.

DL-1050 WY BFO CSU H20500F1014 Surface Waters and Associated Riparian Habitats - 500 feet of springs, reservoirs, etc.

Surface disturbance is restricted within 500 feet 1014 surface waters of springs, non-Coalbed Natural Gas (CBNG) reservoirs, water wells, and perennial streams.

CSU (1): (a) CSU (1): (a) Prior to surface disturbance within 500 feet of springs, non-CBNG reservoirs, water wells, and perennial streams a site-specific construction, stabilization, and reclamation plan (Plan) must be submitted to the BLM by the applicant as a component of the APD (BLM Form 3160-3) or Sundry Notice (BLM Form 3160-5) – Surface Use Plan of Operations. The operator shall not initiate surface-disturbing activities unless the BLM authorized officer has approved the Plan (with conditions, as appropriate).

(b) The Plan must demonstrate to the BLM authorized officer's satisfaction how the operator will meet the following performance standards:

- Storm water and surface runoff will be controlled to minimize erosion (rilling, gullying, piping, mass wasting) and offsite siltation during construction, use/operations, and reclamation.
- Offsite areas will be protected from accelerated soil erosion.
- The original landform and site productivity will be partially restored during interim reclamation and fully restored as a result of final reclamation.

CSU (2) as mapped by the USGS National Hydrologic Inventory and/or as determined by a BLM evaluation of the area.

For the purpose of: CSU (3) ensuring protection of surface waters and associated riparian habitats by meeting the standards outlined in, Chapter 6 of the BLM's Oil and Gas Gold Book, as revised, and the 2015 BFO RMP ROD.

Exception: The BLM authorized officer may grant an exception if it is determined that the action will not result in a failure to meet the performance standards above.

Modification: The BLM authorized officer may modify the area subject to the stipulation based upon a USGS National Hydrologic Inventory and/or BLM evaluation, in coordination with the Wyoming Department of Environmental Quality (DEQ) and/or Wyoming State Engineer's

Office (WSEO). The stipulation and performance standards identified above may be modified based on monitoring results.

Waiver: The BLM authorized officer may waive this stipulation if it is determined that the entire lease area is not within 500 feet of springs, non-CBNG reservoirs, water wells, and perennial streams. This determination shall be based upon USGS National Hydrologic Inventory and/or BLM evaluation, in coordination with the Wyoming DEQ and/or BFO.

DL-1051 WY BFO_CSU_H5006 Historic Properties Setting

Surface disturbance is restricted within three miles of the following historic properties: Pumpkin Buttes, Cantonment Reno, Dull Knife Battle, Crazy Woman Battle, contributing and unevaluated segments of the Bozeman Trail, all rock art sites, all rock shelter sites, all Native American burials.

CSU (1) (a) Prior to surface disturbance within three miles of the identified historic properties a mitigation plan (Plan) must be submitted to the BLM by the applicant as a component of the APD (BLM Form 3160-3) or Sundry Notice (BLM Form 3160-5) – Surface Use Plan of Operations. The operator may not initiate surface-disturbing activities unless the BLM authorized officer has approved the Plan or approved it with conditions after consultation with SHPO, applicable Indian tribes, and other interested parties.

(b) The Plan must demonstrate to the authorized officer's satisfaction that there will be no adverse effects to NRHP eligible or listed historic properties (i.e., the infrastructure will either not be visible or will result in a weak contrast rating).

CSU (2) as mapped on the BFO GIS database.

CSU (3) ensuring the setting of historic properties.

Exception: The BLM authorized officer may grant an exception if , after consultation SHPO, applicable Indian tribes, and other interested parties, it is determined that the proposed action will result in a no adverse effect determination to the sacred, spiritual, and/or traditional nature of the property(s) (i.e., will not result in a more than a weak contrast rating).

Modification: The BLM authorized officer if, in consultation with SHPO, applicable Indian tribes, and other interested parties, the site is no longer considered eligible under NRHP or if, in consultation with Indian tribes and/or SHPO, it is determined that the identified property's sacred, spiritual, and/or traditional values have been downgraded and/or the tribes have reduced the previous avoidance distance around the site.

Waiver: The BLM authorized officer may waive this stipulation if it is determined, in consultation with SHPO, applicable Indian tribes, and other interested parties, that the identified site is no longer considered sacred, spiritual, and/or traditional.

DL-1053 WY BFO_CSU_GSGPHMACORE4024 Greater Sage-Grouse Priority Habitat Management Areas (Core Only) - Habitat Fragmentation and Loss

Greater Sage-Grouse designated Core Population Areas. This area encompasses Greater Sage-Grouse designated PHMA (Core only). Surface occupancy or use will be restricted to no more

than an average of one disturbance location per 640 acres using the Density and Disturbance Calculation Tool (DDCT), and the cumulative value of all applicable surface disturbances, existing or future, must not exceed 5 percent of the DDCT area.

This lease does not guarantee the lessee the right to occupy the surface of the lease for the purpose of producing oil and natural gas within Greater Sage-Grouse designated PHMA (Core only). The surface occupancy restriction criteria identified in this stipulation may preclude surface occupancy and may be beyond the ability of the lessee to meet due to existing surface disturbance on federal, state, or private lands within designated PHMA (Core only) or surface disturbance created by other land users. The BLM may require the lessee or operator to enter into a unit agreement or drilling easement to facilitate the equitable development of this and surrounding leases.

Purpose: To protect Greater Sage-Grouse designated Core Population Areas from habitat fragmentation and loss.

Exception: The authorized officer may grant an exception if an environmental record of review determines that the action, as proposed or conditioned, would not impair the function or utility of the site for the current or subsequent seasonal habitat, life-history, or behavioral needs of Greater Sage-Grouse. The BLM can and does grant exceptions if the BLM, in coordination with the WGFD, determines that granting an exception would not adversely impact the population being protected. Any changes to this stipulation will be made in accordance with the land use plan and/or the regulatory provisions for such changes. (For guidance on the use of this stipulation, see BLM Manuals 1624 and 3101.) Modification: The authorized officer may modify the area subject to the stipulation or surface occupancy criteria if an environmental record of review finds that a portion of the CSU area is nonessential, or it is identified through scientific research or monitoring that the existing criteria are inadequate or overly protective for maintaining the function or utility of the site for the seasonal habitat, life-history, or behavioral needs of the Greater Sage-Grouse, including (but not limited to) reproductive display, daytime loafing/staging activities, and nesting. Any changes to this stipulation will be made in accordance with the land use plan and/or the regulatory provisions for such changes. (For guidance on the use of this stipulation, see BLM Manuals 1624 and 3101.)

DL-1054 WY BFO_CSU_GSGPHR4024 Greater Sage-Grouse Habitat Restoration

Greater Sage-Grouse Core Population Areas and Connectivity Corridors (Priority Habitat). This area encompasses BLM-administered surface within Greater Sage-Grouse Core Population Areas and Connectivity Corridors (Priority Habitat). All applicable surface disturbances (existing or future, and not limited to fluid mineral disturbances) must be restored, as described in the BFO RMP, to the approval of the BLM authorized officer.

Purpose: To restore functional Greater Sage-Grouse habitat to support core Greater Sage-Grouse populations.

Exception: The authorized officer may grant an exception if an environmental record of review determines that the action, as proposed or conditioned, would not impair the function or utility of the site for the current or subsequent needs of Greater Sage-Grouse. The BLM can and does grant exceptions if the BLM, in coordination with the WGFD, determines that granting an

exception would not adversely impact the population being protected. Any changes to this stipulation will be made in accordance with the land use plan and/or the regulatory provisions for such changes. (For guidance on the use of this stipulation, see BLM Manuals 1624 and 3101.)
Modification: The authorized officer may modify the area subject to the stipulation or surface occupancy criteria if an environmental record of review finds that a portion of the CSU area is nonessential, or it is identified through scientific research or monitoring that the existing criteria are inadequate or overly protective for maintaining the function or utility of the site for the needs of the Greater Sage-Grouse. Any changes to this stipulation will be made in accordance with the land use plan and/or the regulatory provisions for such changes. (For guidance on the use of this stipulation, see BLM Manuals 1624 and 3101.)

DL-1055 WY BFO_CSU_FQM4013 Fish Populations and Habitat

Surface disturbance is restricted within 0.25 mile of naturally occurring water bodies containing native or desirable non-native fish species.

CSU (1): (a) Prior to surface disturbance within 0.25 mile of naturally occurring water bodies containing native or desirable non-native fish species a mitigation plan (Plan) must be submitted to the BLM by the applicant as a component of the APD (BLM Form 3160-3) or Sundry Notice (BLM Form 3160-5) – Surface Use Plan of Operations. The operator shall not initiate surface-disturbing activities unless the BLM authorized officer has approved the Plan (with conditions, as appropriate).

(b) The Plan must demonstrate to the authorized officer's satisfaction that there will not be a local decline in fish abundance or range as a result of the lease operations. Examples of a few of the items to consider are as follows:

- Spill prevention measures to ensure hydrocarbons and other potentially toxic substances used for lease activities are prevented from entering the watercourse.
- Sediment control measures to ensure increased sediment contributions are avoided.

CSU (2) as mapped by the Wyoming Game and Fish Department (WGFD) and/or BLM.

For the purpose of: CSU (3) protecting native and desirable non-native fish populations and habitat.

Exception: The BLM authorized officer may grant an exception if it is determined that the action will not result in a local decline in native or desirable non-native fish abundance or range.

Modification: The BLM authorized officer may modify the area subject to the stipulation based upon a WGFD or BLM evaluation, in coordination with the WGFD. The stipulation may be modified based on monitoring results.

Waiver: The BLM authorized officer may waive this stipulation if it is determined that the entire lease area is not within 0.25 mile of naturally occurring water bodies containing native and desirable non-native fish species. This determination shall be based upon WGFD mapping and BLM onsite evaluation of the area.

DL-1057 WY BFO_CSU_ECWC4018 Elk Crucial Winter Range and Elk Calving Areas

Surface disturbance is prohibited or restricted within WGFD designated elk crucial winter range and calving areas.

CSU (1): (a) Fluid mineral production and byproducts shall be piped out of and (b) permanent above ground facilities will be located outside of WGFD designated elk crucial winter range and calving areas unless a mitigation plan (Plan) submitted by the applicant and approved by the BLM as a component of the APD (BLM Form 3160-3) or Sundry Notice (BLM Form 3160-5) – Surface Use Plan of Operations. The operator shall not initiate surface-disturbing activities unless the BLM authorized officer has approved the Plan (with conditions, as appropriate). (c) The Plan must demonstrate to the authorized officer's satisfaction that the function and suitability of elk crucial winter range and elk calving areas will not be impaired.

CSU (2) as mapped by the WGFD.

For the purpose of: CSU (3) ensuring the function and suitability of elk crucial winter range and elk calving areas.

Exception: The BLM authorized officer may grant an exception if it is determined that the action is of a scale, sited in a location, or otherwise designed so that the action will not impair the function or suitability of the crucial habitat.

Modification: The BLM authorized officer may modify the area subject to the stipulation based upon a BLM evaluation,

in coordination with the WGFD. The stipulation may be modified based on monitoring results.

Waiver: The BLM authorized officer may waive this stipulation if it is determined that the entire lease area is not within elk crucial winter range or a calving area. This determination shall be based upon a BLM evaluation, in coordination with the WGFD.

DL-1058 WY BFO_CSU_EC4017 Elk Calving Areas

Surface disturbance is prohibited or restricted within WGFD designated elk calving areas.

CSU (1): (a) Prior to surface disturbance within WGFD designated elk calving areas a mitigation plan (Plan) must be submitted to the BLM by the applicant as a component of the APD (BLM Form 3160-3) or Sundry Notice (BLM Form 3160-5) – Surface Use Plan of Operations. The operator shall not initiate surface-disturbing activities unless the BLM authorized officer has approved the Plan (with conditions, as appropriate).

(b) The Plan must demonstrate to the authorized officer's satisfaction that the function and suitability of elk calving area will not be impaired.

CSU (2) as mapped by the WGFD.

For the purpose of: CSU (3) ensuring the function and suitability of elk calving areas.

Exception: The BLM authorized officer may grant an exception if it is determined that the action is of a scale, sited in a location, or otherwise designed so that the action will not impair the function or suitability of the elk calving area.

Modification: The BLM authorized officer may modify the area subject to the stipulation based upon a BLM evaluation, in coordination with the WGFD. The stipulation may be modified based on monitoring results.

Waiver: The BLM authorized officer may waive this stipulation if it is determined that the entire lease area is not within an elk calving area. This determination shall be based upon a BLM evaluation of the area, in coordination with the WGFD.

DL-1062 WY BFO_CSU_BEGE4028 Bald and Golden Eagle Winter Roosting Habitat

Surface disturbance is restricted within 1.0 mile from the edge of consistently used bald or golden eagle winter roosts and the following consistently used riparian corridors: Clear Creek, Crazy Woman Creek, Piney Creek, Powder River, and Tongue River.

CSU (1): (a) Prior to surface disturbance within 1.0 mile of consistently used bald and golden eagle winter roosts and riparian corridors a mitigation plan (Plan) must be submitted to the BLM by the applicant as a component of the APD (BLM Form 3160-3) or Sundry Notice (BLM Form 3160-5) – Surface Use Plan of Operations. The operator shall not initiate surface-disturbing activities unless the BLM authorized officer has approved the Plan (with conditions, as appropriate).

(b) The Plan must demonstrate to the authorized officer's satisfaction that wintering eagles will not be disturbed (as defined by the Bald and Golden Eagle Protection Act). Bald or golden eagles will not be agitated or bothered to a degree that causes or is likely to cause:

- Physical injury, or • A decrease in productivity, by substantially interfering with normal breeding, feeding, or sheltering behavior.

CSU (2) as mapped on the BFO GIS database or determined by field evaluation, in coordination with the WGFD and/or USFWS.

For the purpose of: CSU (3) protecting bald and golden eagle winter roosting habitat.

Exception: The BLM authorized officer may grant an exception if it is determined that the action is of a scale, sited in a location, or otherwise designed so that the action will not result in a failure to meet the performance standards above.

Modification: The BLM authorized officer may modify the area subject to the stipulation based on local evaluation including topography, visibility, disturbance and human activity levels, and other factors. The stipulation and performance standards identified above may be modified based on monitoring results. The determination shall be based upon field studies of the area by a qualified representative and subject to confirmation from BLM. Confirmation may include coordination with the WGFD or USFWS.

Waiver: The BLM authorized officer may waive this stipulation if it is determined that the entire lease area is not within 1.0 mile of a consistently used eagle winter roost or riparian corridor.

DL-1068 WY SW_CSU_PHMA Greater Sage-Grouse Priority Habitat Management Areas (PHMAs) - Core Only

CSU (1) Surface occupancy or use will be restricted to no more than an average of one disturbance location per 640 acres using the Disturbance Density Calculation Tool (DDCT), and the cumulative value of all applicable surface disturbances, existing or future, must not exceed 5 percent of the DDCT area, as described in the DDCT manual; (2) as mapped on the applicable

Field Office GIS database; (3) to protect Greater Sage-Grouse designated Priority Habitat Management Areas (Core only) from habitat fragmentation and loss. This lease does not guarantee the lessee the right to occupy the surface of the lease for the purpose of producing oil and natural gas within Greater Sage-Grouse designated PHMAs (Core only). The surface occupancy restriction criteria identified in this stipulation may preclude surface occupancy and may be beyond the ability of the lessee to meet due to existing surface disturbance on Federal, State, or private lands within designated PHMAs (Core only) or surface disturbance created by other land users. The BLM may require the lessee or operator to enter into a unit agreement or drilling easement to facilitate the equitable development of this and surrounding leases.

DL-1083 WY RFO_CSU_Historic Powder Wash Historic Powder Wash

Surface occupancy or use may be restricted or prohibited unless the operator and surface managing agency arrive at an acceptable plan for mitigation of anticipated impacts; protecting historic and visual values within the setting of Powder Wash.

DL-1084 WY CFO_CSU_HTRAILS Historic Trails

Surface occupancy or use within 3 miles or visual horizon of the historic trail, whichever is closer, may be restricted or prohibited unless the operator and surface managing agency arrive at an acceptable plan for mitigation of anticipated impacts; protecting cultural and scenic values of the Historic Trails.

For Exceptions, Modifications, and Wavier Criteria, refer the the Appendix F of the December 2007 Casper Resource Management Plan.

DL-1118 WY CyFO_CSU_CP5019 Cultural Properties

Controlled Surface Use (1) Prior to surface disturbance within 3 miles or the visual horizon of important cultural sites, whichever is closer, a site-specific plan must be submitted to the BLM by the applicant as a component of the Application for Permit to Drill (BLM Form 3160-3) or Sundry Notice (BLM Form 3160-4) – Surface Use Plan of Operations. The operator shall not initiate surface-disturbing activities unless the BLM authorized officer, in consultation with appropriate Native American tribes and the SHPO, has approved the plan (with conditions, as appropriate). The plan must demonstrate to the BLM authorized officer's satisfaction how the operator will meet the following performance standards:

- There will be no adverse effects to NRHP eligible or listed historic properties (2) as mapped on the Cody Field Office GIS database; (3) protecting cultural and scenic values of important cultural sites.

Exception: The BLM authorized officer may grant an exception if, after consultation with Native American tribes and/or SHPO, it is determined that the proposed action will result in a no adverse effect determination to the cultural property(s).

Modification: This stipulation may be modified by the BLM authorized officer if, in consultation with Native American tribes and/or SHPO, the site is no longer considered eligible for NRHP or if, in consultation with Native American tribes and/or SHPO, it is determined that the identified property's important values have been downgraded and/or the tribes have reduced the previous avoidance distance around the site.

Waiver: The BLM authorized officer may grant a waiver if it is determined, in consultation with Native American tribes and/or SHPO, that the identified cultural site is no longer considered or managed as an important cultural site.

DL-1122 WY CyFO_CSU_MPDC4123 Meeteetse Prairie Dog Complex

Surface occupancy or use is restricted within the Meeteetse prairie dog complex. (1) Prior to surface disturbance within the Meeteetse prairie dog complex, a site-specific plan must be submitted to the BLM by the applicant as a component of the Application for Permit to Drill (BLM Form 3160-3) or Sundry Notice (BLM Form 3160-5) – Surface Use Plan of Operations.

The operator shall not initiate surface-disturbing activities unless the BLM authorized officer has approved the plan (with conditions, as appropriate). The plan must demonstrate to the BLM authorized officer's satisfaction how the operator will meet the following performance standards:

- Verify the presence or absence of prairie dogs within the colony boundary.
- New access roads should avoid intersecting a prairie dog colony or bisecting two adjacent colonies.
- For multiple –well programs, if geologically and technically feasible, drill from the same pad using directional drilling technologies.
- Salvage topsoil from all facilities and re-apply during interim and final reclamation. Native seed mixes will be required to re-establish short grass prairie vegetation during reclamation.

(2) as mapped by the WGFD or Cody Field Office GIS database; (3) to retain habitat characteristics within the Meeteetse prairie dog complex for black-footed ferret reintroduction.

Exception: The BLM authorized officer may grant an exception if it is determined that the action is of a scale, sited in a location, or otherwise designed so that the proposed action would not impair the function or utility of the site for reoccupation by black-footed ferret.

Modification: The BLM authorized officer may modify the area subject to the stipulation or surface occupancy criteria if, in consultation with the USFWS, it is determined that a portion of the NSO area is nonessential for possible reintroduction of black-footed ferret, or is determined not to be located within the Meeteetse prairie dog complex.

Waiver: The BLM authorized officer may grant a waiver if it is determined by the BLM, in consultation with the USFWS, that the entire lease area is nonessential for possible reintroduction of black-footed ferret, or it is determined the entire lease area is not located within the Meeteetse prairie dog complex.

DL-1124 WY CyFO_CSU_GSGPHMAI4110 Greater Sage-Grouse Density Disturbance Within Priority Habitat Management Areas (Core Only)

Surface occupancy or use will be restricted (1) to no more than an average of one disturbance location per 640 acres using the DDCT, and the cumulative value of all applicable surface disturbances, existing or future, must not exceed 5 percent of the DDCT area, as described in the Disturbance Density Calculation Tool manual (DDCT); (2) To protect Greater Sage-Grouse designated PHMAs (Core only) from habitat fragmentation and loss.

This lease does not guarantee the lessee the right to occupy the surface of the lease for the purpose of producing oil and natural gas within Greater Sage-Grouse designated PHMA (Core only). The surface occupancy restriction criteria identified in this stipulation may preclude surface occupancy and may be beyond the ability of the lessee to meet due to existing surface disturbance on federal, state, or private lands within designated PHMA (Core only) or surface disturbance created by other land users. The BLM may require the lessee or operator to enter into a unit agreement or drilling easement to facilitate the equitable development of this and surrounding leases.

Exception: The authorized officer may grant an exception if an environmental record of review determines that, the action, as proposed or conditioned, would not impair the function or utility of the site for the current or subsequent seasonal habitat, life history, or behavioral needs of Greater Sage-Grouse. The BLM can and does grant exceptions if the BLM, in coordination with the WGFD, determines that granting an exception would not adversely impact the population being protected.

Modification: The authorized officer may modify the area subject to the stipulation or surface occupancy criteria if an environmental record of review finds that a portion of the CSU area is nonessential, or it is identified through scientific research or monitoring that the existing criteria are inadequate or overly protective for maintaining the function or utility of the site for the seasonal habitat, life-history, or behavioral needs of the Greater Sage-Grouse, including (but not limited to) reproductive display, daytime loafing/staging activities, and nesting.

Waiver: No Waiver

Lease Notice

DL-0689 WY RFO LN BGCWC Big Game Crucial Winter Range and/or Identified Migration Corridors

Special Lease Notice: This parcel is located within areas of delineated crucial winter range and/or identified migration corridors. BLM will consider recommendations received by the Wyoming Game and Fish Department, generally contained within the State of Wyoming Executive Order 2020-1 (Wyoming Mule Deer and Antelope Migration Corridor Protection) if and when development of this lease is proposed. BLM will encourage the use of Master Development Plans in accordance with Onshore Order #1, on this lease parcel to the extent possible.

DL-0699 WY Std Special Lease Notice II Big Game Migration

Special Lease Notice: This parcel is located wholly or partially within a big game migration corridor designated by the State of Wyoming. The lessee or their designated operator will be required to work with the BLM and the State of Wyoming to take reasonable measures (see 43 CFR 3101.1-2) to maintain big game migration corridor functionality pursuant to State of Wyoming Executive Order 2020-1. The BLM will encourage the use of Master Development Plans for operations proposed on this lease parcel in accordance with Onshore Oil and Gas Order No. 1.

DL-0906 WY WFO_LN_15MMLPOHV Fifteenmile Master Leasing Plan Analysis Area (OHV and mountain bike travel)

Limit off-road vehicular use for Notice of Staking level casual use actions within the Fifteenmile Master Leasing Plan Analysis Area. Allow off-highway vehicle and mechanized (mountain bike) travel up to 300 feet from established roads in areas with limited travel designations to allow for staking activities, provided that no resource damage occurs, no new routes are created, and such access is not otherwise prohibited by the BLM authorized officer.

DL-0907 WY WFO_LN_15MMLPERR Fifteenmile Master Leasing Plan Analysis Area (Erosion, Revegetation, and Restoration)

Surface occupancy or use will be restricted or prohibited within the Fifteenmile Master Leasing Plan analysis area unless the operator and surface managing agency arrive at an acceptable plan for mitigation of anticipated impacts, which may include, but not be limited to include an Erosion, Revegetation and Restoration Plan. Prior to surface disturbance on limited reclamation potential areas a site-specific construction, stabilization, and reclamation plan (Plan) must be submitted to the BLM by the applicant as a component of the Application for Permit to Drill (BLM Form 3160-3) or Sundry Notice (BLM Form 3160-5) – Surface Use Plan of Operations. The Plan must include designs approved and stamped by a licensed engineer. The operator shall not initiate surface-disturbing activities unless the BLM authorized officer has approved the Plan (with conditions, as appropriate).

DL-0912 WY BFO_LN_UW Unplugged Wellbore(s) and/or other Facilities

There is a single (or multiple) unplugged wellbore(s) and/or other facilities located on this parcel. For more information, please contact a Petroleum Engineer at the Buffalo Field Office at (307) 684-1100.

DL-1072 WY Std Special Lease Notice Big Game Migration

Special Lease Notice: This parcel is located within a big game migration corridor designated or currently under review by the Wyoming Game and Fish Department. The lessee or their

designated operator will be required to work with the BLM and Wyoming Game and Fish Department to take reasonable measures (see 43 CFR 3101.1-2) to avoid and minimize impacts to maintain big game migration corridor functionality, such as those contained within the "Wyoming Game and Fish Commission Ungulate Migration Corridor Strategy" (February 2016). The BLM will encourage the use of Master Development Plans for operations proposed on this lease parcel in accordance with Onshore Oil and Gas Order No. 1.

DL-1073 WY Std Lease Notice 1041 Water Monitoring Plans

Require water monitoring plans for new activities resulting in surface discharges of water to track changes in receiving channels and to minimize adverse impacts to watershed health. If adverse impacts to receiving channels or watershed health occur, require development and implementation of water management plans which include reclamation strategies and mitigation to address impacts.

Avoid BLM-authorized activities and infrastructure such as unlined impoundment ponds/pits, reserve pits, and evaporation ponds that could result in the contamination of sensitive water resources, including Source Water Protection Areas identified in Wellhead or Source Water Protection Plans approved local governing bodies and "High" and "Moderately High" sensitivity aquifer systems identified through the use of the Wyoming Groundwater Vulnerability Assessment Handbook or similar document as updated over time to the maximum extent possible. Where such activities or infrastructure cannot be avoided, apply mitigation to reduce potential impacts on a case-by-case basis.

DL-1074 WY STD LEASE NOTICE NO. 3 Greater Sage-Grouse Habitat

Greater Sage-Grouse Habitat: The lease may in part, or in total, contain important Greater sage-grouse habitats as identified by the BLM, either currently or prospectively. The operator may be required to implement specific measures to reduce impacts of oil and gas operations on the Greater sage-grouse populations and habitat quality. Such measures shall be developed during the Application for Permit to Drill (APD) on-site and environmental review process and will be consistent with the lease rights granted.

THIS NOTICE APPLIES TO ALL PARCELS

DL-1075 WY STD LEASE NOTICE NO. 2 National Historic Trails

BACKGROUND:

The Bureau of Land Management (BLM), by including National Historic Trails within its National Landscape Conservation System, has recognized these trails as national treasures. Our responsibility is to review our strategy for management, protection, and preservation of these trails. The National Historic Trails in Wyoming, which include the Oregon, California, Mormon Pioneer, and Pony Express Trails, as well as the Nez Perce Trail, were designated by Congress

through the National Trails System Act (P.L. 90-543; 16 U.S.C. 1241-1251) as amended through P.L. 106-509 dated November 13, 2000. Protection of the National Historic Trails is normally considered under the National Historic Preservation Act (P.L. 89-665; 16 U.S.C. 470 et seq.) as amended through 1992 and the National Trails System Act. Additionally, Executive Order 13195, "Trails for America in the 21st Century," signed January 18, 2001, states in Section 1:"Federal agencies will...protect, connect, promote, and assist trails of all types throughout the United States. This will be accomplished by: (b) Protecting the trail corridors associated with national scenic trails and the high priority potential sites and segments of national historic trails to the degrees necessary to ensure that the values for which each trail was established remain intact." Therefore, the BLM will be considering all impacts and intrusions to the National Historic Trails, their associated historic landscapes, and all associated features, such as trail traces, grave sites, historic encampments, inscriptions, natural features frequently commented on by emigrants in journals, letters and diaries, or any other feature contributing to the historic significance of the trails. Additional National Historic Trails will likely be designated amending the National Trails System Act. When these amendments occur, this notice will apply to those newly designated National Historic Trails as well.

STRATEGY:

The BLM will proceed in this objective by conducting a viewshed analysis on either side of the designated centerline of the National Historic Trails in Wyoming, except, at this time, for the Nez Perce Trail, for the purpose of identifying and evaluating potential impacts to the trails, their associated historic landscapes, and their associated historic features. Subject to the viewshed analysis and archaeological inventory, reasonable mitigation measures may be applied. These may include, but are not limited to, modification of siting or design of facilities to camouflage or otherwise hide the proposed operations within the viewshed. Additionally, specification of interim and final reclamation measures may require relocating the proposed operations within the leasehold. Surface disturbing activities will be analyzed in accordance with the National Environmental Policy Act of 1969 (P.L. 91-190; 42 U.S.C. 4321-4347) as amended through P.L. 94-52, July 3, 1975 and P.L. 94-83, August 9, 1975, and the National Historic Preservation Act, supra, to determine if any design, siting, timing, or reclamation requirements are necessary. This strategy is necessary until the BLM determines that, based on the results of the completed viewshed analysis and archaeological inventory, the existing land use plans (Resource Management Plans) have to be amended.

The use of this lease notice is a predecisional action, necessary until final decisions regarding surface disturbing restrictions are made. Final decisions regarding surface disturbing restrictions will take place with full public disclosure and public involvement over the next several years if BLM determines that it is necessary to amend existing land use plans.

GUIDANCE:

The intent of this notice is to inform interested parties (potential lessees, permittees, operators) that when any oil and gas lease contains remnants of National Historic Trails, or is located within the viewshed of a National Historic Trails' designated centerline, surface disturbing activities will require the lessee, permittee, operator or, their designated representative, and the surface management agency (SMA) to arrive at an acceptable plan for mitigation of anticipated impacts. This negotiation will occur prior to development and become a condition for approval when authorizing the action.

THIS NOTICE APPLIES TO ALL PARCELS

DL-1076 WY STD LEASE NOTICE NO. 1 Reasonable Measures to Minimize Adverse Impacts to Resources

Under Regulation 43 CFR 3101.1-2 and terms of the lease (BLM Form 3100-11), the authorized officer may require reasonable measures to minimize adverse impacts to other resource values, land uses, and users not addressed in lease stipulations at the time operations are proposed. Such reasonable measures may include, but are not limited to, modification of siting or design of facilities, timing of operations, and specification of interim and final reclamation measures, which may require relocating proposed operations up to 200 meters, but not off the leasehold, and prohibiting surface disturbance activities for up to 60 days.

The lands within this lease may include areas not specifically addressed by lease stipulations that may contain special values, may be needed for special purposes, or may require special attention to prevent damage to surface and/or other resources. Possible special areas are identified below. Any surface use or occupancy within such special areas will be strictly controlled or, if absolutely necessary, prohibited. Appropriate modifications to imposed restrictions will be made for the maintenance and operation of producing wells.

1. Slopes in excess of 25 percent.
2. Within 500 feet of surface water and/or riparian areas.
3. Construction with frozen material or during periods when the soil material is saturated or when watershed damage is likely to occur.
4. Within 500 feet of Interstate highways and 200 feet of other existing rights-of-way (i.e., U.S. and State highways, roads, railroads, pipelines, powerlines).
5. Within 1/4 mile of occupied dwellings.
6. Mineral material sites.

GUIDANCE:

The intent of this notice is to inform interested parties (potential lessees, permittees, operators) that when one or more of the above conditions exist, surface disturbing activities will be prohibited unless or until the permittee or the designated representative and the surface management agency (SMA) arrive at an acceptable plan for mitigation of anticipated impacts. This negotiation will occur prior to development and become a condition for approval when authorizing the action.

Specific threshold criteria (e.g., 500 feet from water) have been established based upon the best information available. However, geographical areas and time periods of concern must be delineated at the field level (i.e., "surface water and/or riparian areas" may include both intermittent and ephemeral water sources or may be limited to perennial surface water).

The referenced oil and gas leases on these lands are hereby made subject to the stipulation that the exploration or drilling activities will not interfere materially with the use of the area as a materials site/free use permit. At the time operations on the above lands are commenced, notification will be made to the appropriate agency. The name of the appropriate agency may be obtained from the proper BLM Field Office.

THIS NOTICE APPLIES TO ALL PARCELS

DL-1087 WY STD SPECIAL LEASE NOTICE II Big Game Migration

Special Lease Notice: This parcel is located wholly or partially within a big game migration corridor designated by the State of Wyoming. The lessee or their designated operator will be required to work with the BLM and the State of Wyoming to take reasonable measures (see 43 CFR 3101.12) to maintain big game migration corridor functionality pursuant to State of Wyoming Executive Order 2020-1. The BLM will encourage the use of Master Development Plans for operations proposed on this lease parcel in accordance with Onshore Oil and Gas Order No. 1.

DL-1088 WY STD LEASE NOTICE NO 1 Reasonable Measures to Minimize Adverse Impacts to Resources

Under Regulation 43 CFR 3101.12 and terms of the lease (BLM Form 3100-11), the authorized officer may require reasonable measures to minimize adverse impacts to other resource values, land uses, and users not addressed in lease stipulations at the time operations are proposed. Such reasonable measures may include, but are not limited to, modification of siting or design of facilities, timing of operations, and specification of interim and final reclamation measures, which may require relocating proposed operations up to 200 meters, but not off the leasehold, and prohibiting surface disturbance activities for up to 60 days.

The lands within this lease may include areas not specifically addressed by lease stipulations that may contain special values, may be needed for special purposes, or may require special attention to prevent damage to surface and/or other resources. Possible special areas are identified below. Any surface use or occupancy within such special areas will be strictly controlled or, if absolutely necessary, prohibited. Appropriate modifications to imposed restrictions will be made for the maintenance and operation of producing wells.

1. Slopes in excess of 25 percent.
2. Within 500 feet of surface water and/or riparian areas.
3. Construction with frozen material or during periods when the soil material is saturated or when watershed damage is likely to occur.
4. Within 500 feet of Interstate highways and 200 feet of other existing rights-of-way (i.e., U.S. and State highways, roads, railroads, pipelines, powerlines).
5. Within 1/4 mile of occupied dwellings.
6. Mineral material sites.

GUIDANCE:

The intent of this notice is to inform interested parties (potential lessees, permittees, operators) that when one or more of the above conditions exist, surface disturbing activities will be prohibited unless or until the permittee or the designated representative and the surface management agency (SMA) arrive at an acceptable plan for mitigation of anticipated impacts.

This negotiation will occur prior to development and become a condition for approval when authorizing the action.

Specific threshold criteria (e.g., 500 feet from water) have been established based upon the best information available. However, geographical areas and time periods of concern must be delineated at the field level (i.e., "surface water and/or riparian areas" may include both intermittent and ephemeral water sources or may be limited to perennial surface water).

The referenced oil and gas leases on these lands are hereby made subject to the stipulation that the exploration or drilling activities will not interfere materially with the use of the area as a materials site/free use permit. At the time operations on the above lands are commenced, notification will be made to the appropriate agency. The name of the appropriate agency may be obtained from the proper BLM Field Office.

THIS NOTICE APPLIES TO ALL PARCELS

DL-1143 WY STD NOTICE TO LESSEE Attachment to Each Lease. Mineral Leasing Act requirements with respect to coal leasing

Provisions of the Mineral Leasing Act (MLA) of 1920, as amended by the Federal Coal Leasing Amendments Act of 1976, affect an entity's qualifications to obtain an oil and gas lease. Section 2(a)(2)(A) of the MLA, 30 U.S.C. 201 (a)(2)(A), requires that any entity that holds and has held a Federal coal lease for 10 years beginning on or after August 4, 1976, and who is not producing coal in commercial quantities from each such lease, cannot qualify for the issuance of any other lease granted under the MLA. Compliance by coal lessees with Section 2(a)(2)(A) is explained in 43 CFR 3472.

In accordance with the terms of this oil and gas lease, with respect to compliance by the initial lessee with qualifications concerning Federal coal lease holdings, all assignees and transferees are hereby notified that this oil and gas lease is subject to cancellation if: (1) the initial lessee as assignor or as transferor has falsely certified compliance with Section 2(a)(2)(A), or (2) because of a denial or disapproval by a State Office of a pending coal action, i.e., arms-length assignment, relinquishment, or logical mining unit, the initial lessee as assignor or as transferor is no longer in compliance with Section 2(a)(2)(A). The assignee, sublessee or transferee does not qualify as a bona fide purchaser and, thus, has no rights to bona fide purchaser protection in the event of cancellation of this lease due to noncompliance with Section 2(a)(2)(A).

Information regarding assignor, sublessor or transferor compliance with Section 2(a)(2)(A) is contained in the lease case file as well as in other Bureau of Land Management records available through the State Office issuing this lease.

DL-3566 HQ-TES-1 Threatened and Endangered Species Act

The lease area may now or hereafter contain plants, animals, or their habitats determined to be threatened, endangered, or other special status species. The BLM may recommend modifications to exploration and development proposals to further its conservation and management objective to avoid BLM-approved activity that would contribute to a need to list such a species or their

habitat. The BLM may require modifications to or disapprove proposed activity that is likely to result in jeopardy to the continued existence of a proposed or listed threatened or endangered species or result in the destruction or adverse modification of a designated or proposed critical habitat. The BLM will not approve any ground-disturbing activity until it completes its obligations under applicable requirements of the Endangered Species Act as amended, 16 U.S.C. § 1531 et seq. including completion of any required procedure for conference or consultation.

DL-3567 HQ-CR-1 Cultural Resource Protection

This lease may be found to contain historic properties and/or resources protected under National Historic Preservation Act (NHPA), American Indian Religious Freedom Act, Native American Graves Protection and Repatriation Act, E.O. 13007, or other statutes and executive orders. The BLM will not approve any ground-disturbing activities that may affect any such properties or resources until it completes its obligations under applicable requirements of the NHPA and other authorities. The BLM may require modification to exploration or development proposals to protect such properties, or disapprove any activity that is likely to result in adverse effects that cannot be successfully avoided, minimized, or mitigated.

DL-3568 HQ-MLA-1 Notice to Lessee Concerning Mineral Leasing Act Section 2(a)(2)(A)

Provisions of the Mineral Leasing Act (MLA) of 1920, as amended by the Federal Coal Leasing Amendments Act of 1976, affect an entity's qualifications to obtain an oil and gas lease. Section 2(a)(2)(A) of the MLA, 30 U.S.C. 201(a)(2)(A), requires that any entity that holds and has held a Federal Coal Lease for 10 years beginning on or after August 4, 1976, and that is not producing coal in commercial quantities from each such lease cannot qualify for the issuance of any other lease granted under the MLA. 43 CFR 3472 explains coal lessee compliance with Section 2(a)(2)(A).

In accordance with the terms of this oil and gas lease with respect to compliance by the initial lessee with qualifications concerning Federal coal lease holdings, all assignees and transferees are hereby notified that this oil and gas lease is subject to cancellation if: (1) the initial lessee as assignor or as transferor has falsely certified compliance with Section 2(a)(2)(A) because of a denial or disapproval by a State Office of a pending coal action, i.e., arms-length assignment, relinquishment, or logical mining unit; (2) the initial lessee as assignor or as transferor is no longer in compliance with Section 2(a)(2)(A); or (3) the assignee or transferee does not qualify as a bona fide purchaser and, thus, has no rights to bona fide purchaser protection in the event of cancellation of this lease due to noncompliance with Section 2(a)(2)(A).

The lease case file, as well as in other Bureau of Land Management (BLM) records available through the State Office issuing this lease, contains information regarding assignor or transferor compliance with Section 2(a)(2)(A).

No Surface Occupancy

DL-0650 WY RFO_NSO_HTRAILS Historic Trails w/in 1/4 mile of contributing segments

NSO (1) As mapped on the Rawlins Field Office GIS database; (2) protecting historic values within 0.25 mile of contributing segments of historic trails.

DL-0665 WY RSFO_NSO_EHTRAILS TRAILS

(1) As mapped on the Rock Springs Field Office GIS database; (2) protecting historic values within 500 feet of contributing segments of eligible but not congressionally designated historic trails.

DL-0694 WY RSFO_NSO_SPPET South Pass Historic Landscape ACEC Pony Express Trail

NSO (1) as mapped on the Rock Springs Field Office GIS database; (2) protecting the Pony Express trail and the visible horizon from the trail within the South Pass Historic Landscape ACEC.

DL-0723 PFO_NSO_No Leasing Area Buffering No Lease Areas

As mapped on the Pinedale Field Office GIS database; (2) buffering No Lease areas.

DL-0730 RSFO_NSO_Raptor Nesting Habitat Protecting Raptor Nesting Habitat

(1) as mapped on the Rock Springs Field Office GIS database; (2) protecting raptor nesting habitat.

DL-0889 WY KFO_NSO_Slopes40 Soils on Slopes Greater than 40 Percent

NSO (1) as mapped on the Kemmerer Field Office GIS database; (2) protecting soils on slopes greater than 40 percent.

DL-0932 WY WFO_NSO_H2O500F Surface Water, Riparian/Wetland Areas, and Playas

NSO (1) As mapped on the Worland Field Office GIS database; (2) protecting areas within 500 feet of perennial surface water, riparian/wetland areas, and playas.

DL-0936 WY RSFO NSO RN Raptor Nests

NSO (1) as mapped on the Rock Springs Field Office GIS database; (2) protecting raptor nesting habitat.

DL-0960 WY PFO NSO NLB Buffering No Lease Areas

NSO (1) within 1 mile of No Lease areas, as mapped on the Pinedale Field Office GIS database; (2) buffering No Lease areas.

DL-0964 WY NFO NSO RN Raptor Nests

NSO (1) Within 0.25 mile of raptor nests, as mapped on the Newcastle Field Office GIS database; (2) protecting nesting raptors.

DL-0983 WY LFO NSO SG25P1014 Slopes Greater than 25 Percent

No surface occupancy or use is allowed on slopes greater than 25 percent (1) as mapped on the Lander Field Office GIS database and (2) to protect areas containing slopes greater than 25 percent.

Exception: The Authorized Officer may grant an exception if it is determined that the proposed action will meet the RMP-designated performance standards identified in Appendix B (p. 185) through engineering, construction, and/or reclamation plans. Any changes to this stipulation will be made in accordance with the land use plan and/or the regulatory provisions for such changes. (For guidance on the use of this stipulation, see BLM Manuals 1624 and 3101.) Modification: The Authorized Officer may modify the area subject to the stipulation based on a BLM evaluation or monitoring results that show that the lease action(s) is/are not located within sensitive soil areas or that the lease action(s) can meet the RMP-designated performance standards identified in Appendix B (p. 185). Any changes to this stipulation will be made in accordance with the land use plan and/or the regulatory provisions for such changes. (For guidance on the use of this stipulation, see BLM Manuals 1624 and 3101.) Waiver: The Authorized Officer may grant a waiver if a BLM evaluation of the area determines that the entire lease area does not include slopes greater than 25 percent or that the lease action(s) can meet the RMP-designated performance standards identified in Appendix B (p. 185). Any changes to this stipulation will be made in accordance with the land use plan and/or the regulatory provisions for such changes. (For guidance on the use of this stipulation, see BLM Manuals 1624 and 3101.)

DL-0985 WY LFO NSO PSWDDA4031 Perennial Surface Waters, Riparian-Wetland Areas, and/or Playas Within Designated Development Areas

No surface occupancy or use is allowed within 500 feet of perennial surface waters, riparian-wetland areas, and/or playas within Designated Development Areas unless a lesser distance is determined to provide equivalent protection (1) as mapped on the Lander Field Office GIS database and (2) to protect perennial surface waters, riparian-wetland areas, and/or playas.

Exception: The Authorized Officer may grant an exception if, based on an evaluation by the BLM, it is determined that the proposal would not adversely affect perennial surface waters, riparian-wetland areas, and/or playas. The Authorized Officer may grant an exception within Designated Development Areas if it is determined that less distance would provide equivalent protection to perennial surface waters, riparian-wetland areas, and/or playas. Any changes to this stipulation will be made in accordance with the land use plan and/or the regulatory provisions for such changes. (For guidance on the use of this stipulation, see BLM Manuals 1624 and 3101.) Modification: The Authorized Officer may modify the area subject to the stipulation if, based on an evaluation by the BLM, it is determined that the proposal is not located within 500 feet of perennial surface waters, riparian-wetland areas, and/or playas. Any changes to this stipulation will be made in accordance with the land use plan and/or the regulatory provisions for such changes. (For guidance on the use of this stipulation, see BLM Manuals 1624 and 3101.) Waiver: The Authorized Officer may grant a waiver if it is determined that the entire lease area is not within 500 feet of perennial surface waters, riparian-wetland areas, and/or playas. This determination will be based on an evaluation by the BLM. Any changes to this stipulation will be made in accordance with the land use plan and/or the regulatory provisions for such changes. (For guidance on the use of this stipulation, see BLM Manuals 1624 and 3101.)

DL-0986 WY LFO_NSO_PSW4031 Perennial Surface Waters, Riparian-Wetland Areas, and/or Playas Outside of Designated Development Areas

No surface occupancy or use is allowed within 500 feet of perennial surface waters, riparian-wetland areas and/or playas (1) as mapped on the Lander Field Office GIS database and (2) to protect perennial surface waters, riparian-wetland areas, and/or playas.

Exception: The Authorized Officer may grant an exception if, based on an evaluation by the BLM, it is determined that the proposal would not adversely affect perennial surface waters, riparian-wetland areas, and/or playas.

The Authorized Officer may grant an exception outside Designated Development Areas if it is determined that less distance would provide equivalent protection to perennial surface waters, riparian-wetland areas, and/or playas. Any changes to this stipulation will be made in accordance with the land use plan and/or the regulatory provisions for such changes. (For guidance on the use of this stipulation, see BLM Manuals 1624 and 3101.) Modification: The Authorized Officer may modify the area subject to the stipulation if, based on an evaluation by the BLM, it is determined that the proposal is not located within 500 feet of perennial surface waters, riparian-wetland areas, and/or playas. Any changes to this stipulation will be made in accordance with the land use plan and/or the regulatory provisions for such changes. (For guidance on the use of this stipulation, see BLM Manuals 1624 and 3101.) Waiver: The Authorized Officer may grant a waiver if it is determined that the entire lease area is not within 500 feet of perennial surface waters, riparian-wetland areas, and/or playas. This determination will be based on an evaluation by the BLM. Any changes to this stipulation will be made in accordance with the land use plan

and/or the regulatory provisions for such changes. (For guidance on the use of this stipulation, see BLM Manuals 1624 and 3101.)

DL-0988 WY LFO_NSO_NTMC7002 Congressionally Designated Trails and their Settings

No surface use or occupancy is allowed within the designated National Trails Management Corridor (1) as mapped on the Lander Field Office GIS database and (2) for the protection of Congressionally Designated Trails and their settings.

Exception: The Authorized Officer may consider a lease stipulation exception within the National Trails Management Corridor if (1) an action is at least 3 miles from a Congressionally Designated Trail, a significant Congressionally Designated Trail historical or recreational site, or Congressionally Designated Trail-related recreational activities or (2) all components and effects of the action are in compliance with the RMP-designated VRM standard in consultation with appropriate federal agencies. The proposal must be capable of attaining a no adverse-affect determination in consultation with the State Historic Preservation Office. Any changes to this stipulation will be made in accordance with the land use plan and/or the regulatory provisions for such changes. (For guidance on the use of this stipulation, see BLM Manuals 1624 and 3101.)

Modification: The Authorized Officer may modify the area subject to the stipulation or surface occupancy criteria if it is determined by the BLM, after consultation with the appropriate federal and/or state agency, that a portion of the NSO area does not contribute, as determined by Section 106 of the National Historic Preservation Act, to the Congressionally Designated Trails' nature and purpose or their settings, or if the proposed action can be developed in a way that meets the management objectives for the National Trails Management Corridor. This determination shall be based on field evaluation of the area by a qualified archeologist/historian, landscape architect, and recreation specialist and is subject to confirmation by the BLM. Any changes to this stipulation will be made in accordance with the land use plan and/or the regulatory provisions for such changes. (For guidance on the use of this stipulation, see BLM Manuals 1624 and 3101.)

Waiver: The Authorized Officer may grant a waiver if it is determined, in consultation with the appropriate federal and/or state agency, that the area is no longer considered to contribute to the Congressionally Designated Trails' nature and purpose or settings, or if the proposed action can be developed in a way that meets the management objectives for the National Trails Management Corridor. This determination shall be based on field evaluation of the area by a qualified archeologist/historian, landscape architect, and recreation specialist and subject to confirmation by the BLM. Any changes to this stipulation will be made in accordance with the land use plan and/or the regulatory provisions for such changes. (For guidance on the use of this stipulation, see BLM Manuals 1624 and 3101.)

DL-1005 WY CyFO_NSO_H2O500F4036 Surface Water and Riparian/Wetland Areas

No surface occupancy (1) within 500 feet of perennial surface water, riparian/wetland areas, and playas; (2) as mapped on the Cody Field Office GIS database.

Exception: The authorized officer may grant an exception if, based upon an evaluation by the BLM, it is determined that the proposal would not adversely affect perennial surface waters, riparian/wetland areas and/or playas.

Modification: The authorized officer may modify the area subject to the stipulation if, based upon an evaluation by the BLM, it is determined that portion of the lease is not located within 500 feet of perennial surface waters, riparian/wetland areas and/or playas or if impacts can be adequately mitigated.

Waiver: The authorized officer may grant a waiver if it is determined that the entire lease area is not within 500 feet of perennial surface waters, riparian/wetland areas and/or playas. This determination will be based upon an evaluation by the BLM.

DL-1023 WY BFO_NSO_SSRN4032 Raptor Nest (Special Status Species)

NSO or use is allowed within a species specific spatial buffer of special status species raptor nests using USFWS Wyoming Ecological Service's recommendations (Appendix Q (p. 633) or http://www.fws.gov/wyominges/Pages/Species/ Species_SpeciesConcern/Raptors.html).

NSO (1) as mapped on the BFO GIS database or determined by field evaluation, in coordination with the WGFD and/or USFWS.

For the purpose of: NSO (2) protecting nest sites of special status raptors.

Exception: The BLM authorized officer may grant an exception if it is determined that the action is of a scale, or sited in a location, or a site-specific evaluation determines that nesting special status raptors will not be disturbed (agitated or bothered to a degree that causes or is likely to cause: physical injury; or a decrease in productivity, by substantially interfering with normal breeding, feeding, or sheltering behavior; or nest abandonment, by substantially interfering with normal breeding, feeding, or sheltering behavior.) The determination may include coordination with the WGFD or USFWS.

Modification: The BLM authorized officer may modify the area subject to the stipulation based on local evaluation including topography, visibility, disturbance and human activity levels, and other factors. The stipulation may be modified based on monitoring results. The determination shall be based upon field studies of the area by a qualified representative and subject to confirmation from BLM. Confirmation may include coordination with the WGFD or USFWS.

Waiver: The BLM authorized officer may waive this stipulation if it is determined that the entire lease area is not within the USFWS recommended spatial buffer of a sensitive species raptor nest. This determination shall be based upon field studies of the area by a qualified representative and reviewed by BLM. The determination may include coordination with the WGFD or USFWS.

DL-1026 WY BFO_NSO_Slopes501006 Slopes Greater than 50%

No surface occupancy (NSO) or use is allowed on slopes greater than 50%.

NSO (1) as mapped by the USGS 1:24,000 scale topographic maps, USGS Digital Elevation Models, and/or as determined by a BLM evaluation of the area.

For the purpose of: NSO (2) preventing mass slope failure and accelerated erosion.

Exception: The BLM authorized officer may grant an exception if it is determined that the action will not result in a mass slope failure or accelerated erosion, or if the action is located entirely within an existing surface disturbance.

Modification: The BLM authorized officer may modify the area subject to the stipulation based upon a BLM evaluation of the area. The stipulation may be modified based on monitoring results.

Waiver: The BLM authorized officer may waive this stipulation if it is determined that the entire lease area does not include slopes greater than 50%. This determination shall be based upon USGS mapping and/or BLM evaluation of the area.

DL-1029 WY BFO NSO H5006 Historic Properties

NSO or use (NSO) (1) is allowed within the following historic properties: Pumpkin Buttes, Cantonment Reno, Dull Knife Battle, Crazy Woman Battle, contributing and unevaluated segments of the Bozeman Trail, all rock art sites, all rock shelter sites, all Native American burials.

NSO (2) as mapped on the BFO GIS database.

For the purpose of: NSO (3) protecting historic properties.

Exception: The BLM authorized officer may grant an exception if it is determined that the action is of a scale, sited in a location, or otherwise designed so it will not be placed within the actual boundaries of or will not disturb the site within the defined NSO area.

Modification: The BLM authorized officer may modify the stipulation in consultation with State Historic Preservation Office (SHPO), applicable tribes, and other interested parties, if the site is no longer considered eligible under National Register of Historic Places (NRHP) or if, in consultation with SHPO, applicable Indian tribes, and other interested parties it is determined that the identified property's sacred, spiritual, and/or traditional values have been downgraded and/or the tribes have reduced the previous avoidance distance around the site.

Waiver: The BLM authorized officer may waive this stipulation if it is determined in consultation with SHPO, applicable Indian tribes, and other interested parties, that the identified site is no longer considered sacred, spiritual, and/or traditional.

DL-1031 WY BFO NSO BEN4026 Bald Eagle Nests

NSO or use is allowed within 0.5 mile of bald eagle nests.

NSO (1) as mapped on the BFO GIS database or determined by field evaluation, in coordination with the WGFD and/or USFWS.

For the purpose of: NSO (2) ensuring productivity of bald eagles.

Exception: The BLM authorized officer may grant an exception if it is determined that the action is of a scale, sited in a location, or otherwise designed so that the action will not disturb (as defined by the Bald and Golden Eagle Protection Act) nesting bald eagles. Bald eagles will not be agitated or bothered to a degree that causes or is likely to cause:

• Physical injury, or • A decrease in productivity, by substantially interfering with normal breeding, feeding, or sheltering behavior, or • Nest abandonment, by substantially interfering with normal breeding, feeding, or sheltering behavior.

Modification: The BLM authorized officer may modify the area subject to the stipulation based on local evaluation including topography, visibility, disturbance and human activity levels, and other factors. The stipulation may be modified based on monitoring results. The determination shall be based upon field studies of the area by a qualified representative and subject to confirmation from BLM. Confirmation may include coordination with the WGFD or USFWS.

Waiver: The BLM authorized officer may waive this stipulation if it is determined that the entire lease area is not within 0.5 mile of a bald eagle nest. Confirmation may include coordination with the WGFD or USFWS.

DL-1032 WY BFO NSO BEGE4028 Bald or Golden Eagle Winter Roosts

NSO or use is allowed within 0.5 miles from the edge of consistently used bald or golden eagle winter roosts and the following consistently used riparian corridors: Clear Creek, Crazy Woman Creek, Piney Creek, Powder River, and Tongue River.

NSO (2) as mapped on the BFO GIS database or determined by field evaluation, in coordination with the WGFD and/or USFWS.

For the purpose of: NSO (3) protecting wintering bald and golden eagles.

Exception: The BLM authorized officer may grant an exception if it is determined that the action is of a scale, sited in a location, or otherwise designed so that the action will not harm roosting eagles.

Modification: The BLM authorized officer may modify the area subject to the stipulation based on local evaluation including topography, visibility, disturbance and human activity levels, and other factors. The stipulation may be modified based on monitoring results. The determination shall be based upon field studies of the area by a qualified representative and subject to confirmation from BLM. Confirmation may include coordination with the WGFD or USFWS.

Waiver: The BLM authorized officer may waive this stipulation if it is determined that the entire lease area is not within 0.5 mile of a consistently used eagle roost or riparian corridor.

DL-1066 WY SW NSO PHMAL Greater Sage-Grouse leks. Within 0.6-mile radius of occupied leks inside Priority Habitat Management Areas

NSO (1) As mapped on the applicable Field Office GIS database; (2) to protect occupied Greater Sage-Grouse leks and associated seasonal habitat, life-history, or behavioral needs of Greater Sage-Grouse in proximity to leks from habitat fragmentation and loss, and protect Greater Sage-Grouse populations from disturbance within a 0.6-mile radius of the perimeter of occupied Greater Sage-Grouse leks inside designated Priority Habitat Management Areas (Core and Connectivity).

DL-1067 WY SW_NSO_GHMAL Greater Sage-Grouse Leks. Within 0.25-mile radius of occupied leks outside Priority Habitat Management Areas

NSO (1) As mapped on the applicable Field Office GIS database; (2) to protect occupied Greater Sage-Grouse leks and associated seasonal habitat, life-history, or behavioral needs of Greater Sage-Grouse in proximity to leks from habitat fragmentation and loss, and protect Greater Sage-Grouse populations from disturbance within a 0.25-mile radius of the perimeter of occupied Greater Sage-Grouse leks outside designated Priority Habitat Management Areas (Core and Connectivity).

Timing Limitation

DL-0672 WY CFO_TLS_BGCW Big Game Crucial Winter Range

TLS (1) Nov 15 to Apr 30; (2) as mapped on the Casper Field Office GIS database; (3) protecting big game crucial winter range.

DL-0714 PFO_TLS_Nesting Raptors protecting nesting Raptors

(1) Feb 1 to Jul 31; (2) as mapped on the Pinedale Field Office GIS database; (3) protecting nesting Raptors

DL-0734 RSFO_TLS_Big Game Winter Range Big Game Crucial Winter Range

(1) Nov 15 to Apr 30; (2) as mapped on the Rock Springs Field Office GIS database;

DL-0741 RSFO_TLS_Nesting Raptors Nesting Raptors

TLS (1) Feb 1 to July 31; (2) as mapped on the Rock Springs Field Office GIS database; (3) protecting nesting Raptors.

DL-0757 RFO_TLS_Nesting Raptors Nesting Raptors

TLS (1) Feb 1 to July 31; (2) as mapped on the Rawlins Field Office GIS database; (3) protecting nesting Raptors.

DL-0777 CFO-TLS Nesting Raptor Nesting Raptor

Feb 1 to Jul 31; (2) as mapped on the Casper Field Office GIS database; (3) protecting nesting Raptors.

DL-0782 WY_SW_TLS_PHMAL Greater Sage-Grouse Breeding, Nesting and Early Brood-Rearing Habitats - Priority Management Areas (PMAs) - Core only

TLS (1) Mar 15 to Jun 30; (2) as mapped on the applicable Field Office GIS database; (3) no surface use to seasonally protect Greater Sage-Grouse breeding, nesting and early brood-rearing habitats (independent of habitat suitability) inside designated Priority Habitat Management Areas (Core only).

DL-0887 WY KFO_TLS_RN Raptor Nests

TLS (1) Feb 1 to Jul 31; (2) as mapped on the Kemmerer Field Office GIS database; (3) protecting nesting raptors.

DL-0888 WY KFO_TLS_BGCW Big Game Crucial Winter Range

TLS (1) Nov 15 to Apr 30; (2) as mapped on the Kemmerer Field Office GIS database; (3) protecting big game crucial winter range.

DL-0893 WY PFO_TLS_BONH Burrowing Owl Nesting Habitat

TLS (1) Apr 1 to Aug 15; (2) as mapped on the Pinedale Field Office GIS database; (3) protecting burrowing owl nesting habitat.

DL-0898 WY CyFO_TLS_RN4119 Raptor Nests

No surface use is allowed within ¼ mile of active raptor nests and ½ mile of active golden eagle, bald eagle, northern goshawk, merlin, and prairie and peregrine falcon nests and 1 mile of active ferruginous hawk nests during specific species nesting period or until young birds have fledged. This stipulation does not apply to operation and maintenance of production facilities. Timing Limitation Stipulation (1) during the following time periods:

• American Kestrel April 1 – August 15 • Bald Eagle January 1 – August 15 • Boreal Owl February 1 – July 31 • Burrowing Owl April 1 – September 15 • Common Barn Owl February 1 – September 15 • Cooper's Hawk March 15 – August 31 • Eastern Screech-owl March 1 – August 15 • Ferruginous Hawk March 15 – July 31 • Golden Eagle January 15 – July 31 • Great Gray Owl March 15 – August 31 • Great Horned Owl December 1 – September 31 • Long-eared Owl February 1 – August 15 • Merlin April 1 – August 15 • Northern Goshawk

April 1 – August 15 • Northern Harrier April 1 – August 15 • Northern Pygmy-Owl April 1 – August 1 • Northern Saw-whet Owl March 1 – August 31 • Osprey April 1 – August 31 • Peregrine Falcon March 1 – August 15 • Prairie Falcon March 1 – August 15 • Red-tailed Hawk February 1 – August 15 • Sharp-shinned Hawk March 15 – August 31 • Short-eared Owl March 15 – August 1 • Swainson's Hawk April 1 – August 31 • Western Screech-owl March 1 – August 15 • All other raptors February 1 – July 31 (2) as mapped by the WGFD, on the Cody Field Office GIS database or as determined by field evaluation; (3) protecting active raptor nests.

Exception: The BLM authorized officer may grant an exception if it is determined that the raptor nest(s) are not active or the proposed action is of a scale, sited in a location, or otherwise designed so that the proposed action would not disturb (be likely to cause: physical injury; a decrease in productivity by substantially interfering with normal breeding, feeding, or sheltering behavior; or nest abandonment, by substantially interfering with normal breeding, feeding, or sheltering behavior) nesting raptors of conservation concern. The determination may include consultation with the WGFD or USFWS.

Modification: The BLM authorized officer may modify the area subject to the stipulations based upon a BLM evaluation in coordination with WGFD and/or USFWS, as necessary. The stipulation may be modified based on negative or positive monitoring results; or if it is determined that the action will not impair the function or the suitability of the habitat, or cause nest abandonment.

Waiver: The stipulation may be waived if the BLM authorized officer determines that the entire lease area does not include seasonal buffer zones for nests of raptor species of conservation concern. This determination shall be based upon field studies of the area by a qualified representative and subject to confirmation from BLM, in coordination with the WGFD and/or USFWS, as necessary.

DL-0902 WY WFO_TLS_15MHMAF Fifteenmile Herd Management Area foaling season

TLS (1) Feb. 1 to Jul 31; (2) as mapped on the Worland Field Office GIS database; (3) protecting Fifteenmile Herd Management Area foaling season.

DL-0908 WY WFO_TLS_RN Raptor Nests

TLS (1) American Kestrel Apr 1 – Aug 15, Bald Eagle Jan 1 – Aug 15, Boreal Owl Feb 1 – Jul 31, Burrowing Owl Apr 1 – Sep 15, Common Barn Owl Feb 1 – Sep 15, Cooper's Hawk Mar 15 – Aug 31, Eastern Screech-owl Mar 1 – Aug 15, Ferruginous Hawk Mar 15 – Jul 31, Golden Eagle Jan 15 – Jul 31, Great Gray Owl Mar 15 – Aug 31, Great Horned Owl Dec 1 – Sep 30, Long-eared Owl Feb 1 – Aug 15, Merlin Apr 1 – Aug 15, Northern Goshawk Apr 1 – Aug 15, Northern Harrier Apr 1 – Aug 15, Northern Pygmy-Owl Apr 1 – Aug 1, Northern Saw-whet Owl Mar 1 – Aug 31, Osprey Apr 1 – Aug 31, Peregrine Falcon Mar 1 – Aug 15, Prairie Falcon Mar 1 – Aug 15, Red-tailed Hawk Feb 1 – Aug 15, Sharp-shinned Hawk Mar 15 – Aug 31, Short-eared Owl Mar 15 – Aug 1, Swainson's Hawk Apr 1 – Aug 31, Western Screech-owl Mar 1 – Aug 15, and all other raptors Feb 1 – Jul 31, or until young birds have fledged; (2) within 0.25

mile of active raptor nests, within 0.5 mile of active golden eagle, bald eagle, northern goshawk, merlin, and prairie and peregrine falcon nests, and within 1 mile of active ferruginous hawk nests, as mapped on the Worland Field Office GIS database; (3) protecting active raptor nests.

DL-0910 WY WFO_TLS_BGCW Big Game on Crucial Winter Range

TLS (1) Nov 15 to Apr 30; (2) as mapped on the Worland Field Office GIS database; (3) protecting big game on crucial winter range.

DL-0934 WY RSFO_TLS_RN Raptor Nests

TLS (1) Feb 1 to Jul 31; (2) as mapped on the Rock Springs Field Office GIS database; (3) protecting nesting Raptors.

DL-0935 WY RSFO_TLS_BGCW Big Game Crucial Winter Range

TLS (1) Nov 15 to Apr 30; (2) as mapped on the Rock Springs Field Office GIS database; (3) protecting big game crucial winter range.

DL-0942 WY RFO_TLS_RN Raptor Nests

TLS (1) Feb 1 to July 31; (2) as mapped on the Rawlins Field Office GIS database; (3) protecting nesting Raptors.

DL-0943 WY RFO_TLS_MPN Mountain Plover Nests

TLS (1) Apr 10 to Jul 10; (2) as mapped on the Rawlins Field Office GIS database; (3) protecting nesting mountain plover.

DL-0944 WY RFO_TLS_BON Burrowing Owl Nests

TLS (1) Apr 15 to Sep 15; (2) as mapped on the Rawlins Field Office GIS database; (3) protecting nesting burrowing owls.

DL-0945 WY RFO_TLS_BGCW Big Game Crucial Winter Range

TLS (1) Nov 15 to Apr 30; (2) as mapped on the Rawlins Field Office GIS database; (3) protecting big game crucial winter range.

DL-0946 WY RFO_TLS_BER Bald Eagle Roosting Sites

TLS (1) Feb 1 to Aug 15; (2) as mapped on the Rawlins Field Office GIS database; (3) protecting bald eagle roosting sites.

DL-0955 WY PFO_TLS_RN Raptor Nests

TLS (1) Feb 1 to Jul 31; (2) as mapped on the Pinedale Field Office GIS database; (3) protecting nesting Raptors.

DL-0956 WY PFO_TLS_MPN Mountain Plover Nests

TLS (1) Apr 10 to Jul 10; (2) as mapped on the Pinedale Field Office GIS database; (3) protecting nesting mountain plover.

DL-0957 WY PFO_TLS_BGCW Big Game Crucial Winter Range

TLS (1) Nov 15 to Apr 30; (2) as mapped on the Pinedale Field Office GIS database; (3) protecting big game on crucial winter range.

DL-0958 WY PFO_TLS_BEWR Bald Eagle Winter Roosts

TLS (1) Nov 1 to April 1; (2) as mapped on the Pinedale Field Office GIS database; (3) protecting bald eagle winter roosts.

DL-0959 WY PFO_TLS_BEN Bald Eagle Nests

TLS (1) Feb 1 through Aug 15, within 1 mile of bald eagle nests; (2) as mapped on the Pinedale Field Office GIS database or as determined by a pre-disturbance raptor survey; (3) protecting bald eagle nesting habitat.

DL-0963 WY NFO_TLS_RN Raptor Nests

TLS (1) Feb 1 to Jul 31; (2) as mapped on the Newcastle Field Office GIS database; (3) protecting nesting raptors.

DL-0966 WY NFO TLS PHMAC Greater Sage-Grouse Breeding, Nesting and Early Brood-Rearing Habitats Inside PHMA (Connectivity only)

TLS (1) Mar 15 to Jun 30; (2) as mapped on the Newcastle Field Office GIS database; (3) no surface use to seasonally protect Greater Sage-Grouse breeding, nesting and early brood-rearing habitats (independent of habitat suitability) inside Priority Habitat Management Areas (Connectivity only), within 4 miles of an occupied lek.

DL-0968 WY LFO TLS RN4071 Raptor Nests

Surface-disturbing and disruptive activities are restricted or prohibited within 1 mile of bald eagle and ferruginous hawk nests and 0.75 mile of all other active raptor nests (1) as mapped on the Lander Field Office GIS database, (2) during the following time periods:

- April 1 to August 31 for northern goshawk • April 1 to September 15 for burrowing owl • February 1 to August 15 for bald eagles • February 1 to July 31 for all other raptors and (3) for the protection of active raptor nests.

Exception: The Authorized Officer may grant an exception if the operator demonstrates that there are no active or occupied nests during the period of concern, subject to confirmation by the BLM, in coordination with the WGFD and/or USFWS, as necessary. Any changes to this stipulation will be made in accordance with the land use plan and/or the regulatory provisions for such changes. (For guidance on the use of this stipulation, see BLM Manuals 1624 and 3101.) Modification: The BLM Authorized Officer may modify the area subject to the stipulations based on a BLM evaluation, in coordination with the WGFD and/or the USFWS, as necessary. The stipulation may be modified based on negative or positive monitoring results, or if it is determined that the action will not impair the function or the suitability of the habitat, or cause nest abandonment. Any changes to this stipulation will be made in accordance with the land use plan and/or the regulatory provisions for such changes. (For guidance on the use of this stipulation, see BLM Manuals 1624 and 3101.) Waiver: The Authorized Officer may grant a waiver if it is determined that the entire lease area does not contain active raptor nests or suitable habitat for raptors. This determination shall be based on a BLM evaluation of the area, in coordination with the WGFD and/or the USFWS, as necessary. Any changes to this stipulation will be made in accordance with the land use plan and/or the regulatory provisions for such changes. (For guidance on the use of this stipulation, see BLM Manuals 1624 and 3101.)

DL-0969 WY LFO TLS GSGPH4108 Greater Sage-Grouse Winter Concentration Areas

Surface-disturbing and disruptive activities are restricted or prohibited in greater sage-grouse winter concentration areas (1) as mapped on the Lander Field Office GIS database, (2) from

December 1 to March 14, and (3) to seasonally protect greater sage-grouse winter concentration areas.

Exception: The Authorized Officer may grant an exception if an environmental record of review determines that the action, as proposed or conditioned, will not impair the function and suitability of the winter concentration area, or it is determined that the winter concentration area is not occupied by concentrated populations of greater sage-grouse during the period of concern. Actions designed to enhance the long-term utility or availability of suitable greater sage-grouse habitat may be exempted from this timing limitation. The BLM can and does grant exceptions to seasonal restrictions if the BLM, in coordination with the WGFD, determines that granting an exception would not adversely impact the population being protected. Any changes to this stipulation will be made in accordance with the land use plan and/or the regulatory provisions for such changes. (For guidance on the use of this stipulation, see BLM Manuals 1624 and 3101.) Modification: The Authorized Officer may modify the size and shape of the Timing Limitation Stipulation area or the Timing Limitation Stipulation criteria if an environmental record of review indicates the actual habitat suitability for seasonal greater sage-grouse activities is more or less than the stipulated area, or it is identified through scientific research or monitoring that the existing criteria are inadequate or overly protective for maintaining the function or utility of the site for the seasonal habitat, life-history, or behavioral needs of greater sage-grouse, including (but not limited to) reproductive display, daytime loafing/staging activities, and nesting. Any changes to this stipulation will be made in accordance with the land use plan and/or the regulatory provisions for such changes. (For guidance on the use of this stipulation, see BLM Manuals 1624 and 3101.) Waiver: This stipulation may be waived over the entire lease if, in coordination with the WGFD, it is determined that the described lands are incapable of serving the long-term requirements of greater sage-grouse winter habitat and that these ranges no longer warrant consideration as components of greater sage-grouse winter habitat. Any changes to this stipulation will be made in accordance with the land use plan and/or the regulatory provisions for such changes. (For guidance on the use of this stipulation, see BLM Manuals 1624 and 3101.)

DL-0970 WY LFO TLS MPN4094 Mountain Plover Nesting Habitat

Surface-disturbing and disruptive activities are restricted or prohibited within 0.25 mile of identified mountain plover habitat (1) as mapped on the Lander GIS database, (2) from April 10 to July 10, and (3) for the protection of mountain plover nesting habitat.

Exception: The Authorized Officer may grant an exception if the operator demonstrates that there are no active or occupied mountain plover nests during the period of concern, subject to confirmation by the BLM, in coordination with the WGFD, as appropriate. Any changes to this stipulation will be made in accordance with the land use plan and/or the regulatory provisions for such changes. (For guidance on the use of this stipulation, see BLM Manuals 1624 and 3101.) Modification: The Authorized Officer may modify the area subject to the stipulations based on a BLM evaluation, in coordination with the WGFD and/or the USFWS, as necessary. The stipulation may be modified based on negative or positive monitoring results, or if it is determined that the action will not impair the function or the suitability of the habitat, or cause nest abandonment. Any changes to this stipulation will be made in accordance with the land use plan and/or the regulatory provisions for such changes. (For guidance on the use of this

stipulation, see BLM Manuals 1624 and 3101.) Waiver: The Authorized Officer may grant a waiver if it is determined that the entire lease area does not contain suitable mountain plover habitat. This determination shall be based on a BLM evaluation of the area in coordination with WGFD and/or USFWS, as necessary. Any changes to this stipulation will be made in accordance with the land use plan and/or the regulatory provisions for such changes. (For guidance on the use of this stipulation, see BLM Manuals 1624 and 3101.)

DL-0971 WY LFO TLS FSS4053 Fish Spring Spawning Habitat

Surface-disturbing and disruptive activities are prohibited within the identified bankfull channel width of fish-bearing streams (1) as mapped on the Lander Field Office GIS database, (2) from March 15 to July 31, and (3) for the protection of spring spawning habitat in fish bearing streams.

Exception: The Authorized Officer may grant an exception if the operator demonstrates that spawning habitat is not occupied during the period of concern, subject to confirmation by the BLM, in coordination with the WGFD, as appropriate, or if it is determined that the action will not impair the function or suitability of the habitat. Any changes to this stipulation will be made in accordance with the land use plan and/or the regulatory provisions for such changes. (For guidance on the use of this stipulation, see BLM Manuals 1624 and 3101.) Modification: The BLM Authorized Officer may modify the area subject to the stipulations based on a determination by the BLM, in coordination with WGFD, as appropriate, that the lease area does not contain fish-bearing streams or suitable fish spawning habitat or stream segments compatible with fish passage. The stipulation may also be modified based on negative or positive monitoring results. Any changes to this stipulation will be made in accordance with the land use plan and/or the regulatory provisions for such changes. (For guidance on the use of this stipulation, see BLM Manuals 1624 and 3101.) Waiver: The Authorized Officer may grant a waiver if it is determined that the entire lease area does not contain fish-bearing streams, suitable fish spawning habitats, or stream segments compatible with fish passage. This determination shall be based on a BLM evaluation, in coordination with the WGFD. Any changes to this stipulation will be made in accordance with the land use plan and/or the regulatory provisions for such changes. (For guidance on the use of this stipulation, see BLM Manuals 1624 and 3101.)

DL-1010 WY CFO TLS NR Nesting Raptors

TLS (1) Feb 1 to Jul 31; (2) as mapped on the Casper Field Office GIS database; (3) protecting nesting Raptors.

DL-1012 WY BFO TLS STG4026 Sharp-Tailed Grouse Nesting Habitat

Surface-disturbing and disruptive activities are prohibited or restricted from April 1 to July 15 (WGFD 2009) within 2 miles of the perimeter of occupied sharp-tailed grouse leks.

TLS (2) as mapped by the WGFD and evaluated by the BLM.

For the purpose of: TLS (3) ensuring the function and suitability of sharp-tailed grouse nesting habitat.

Exception: The BLM authorized officer may grant an exception if it is determined that the action will not affect reproductive displays, nest attendance, egg or chick survival, or early brood-rearing success. Actions designed to enhance the long-term utility or availability of suitable sharp-tailed grouse habitat may be exempted from this timing limitation. The determination may include coordination with the WGFD, so that granting an exception would not adversely impact the population being protected.

Modification: The BLM authorized officer may modify the size and shape of the TLS area or the TLS criteria if it is determined that the actual habitat suitability for seasonal sharp-tailed grouse activities is greater or less than the stipulated area, or it is identified through scientific research or monitoring that the existing criteria are inadequate or overly protective for maintaining the function or utility of the site for the seasonal habitat, life-history, or behavioral needs of the sharp-tailed grouse, including (but not limited to) reproductive display, daytime loafing/staging activities, and nesting.

Waiver: The BLM authorized officer may waive this stipulation if it is determined, in coordination with the WGFD, that the described lands are incapable of serving the long-term requirements of sharp-tailed grouse breeding, nesting, and early brood-rearing habitat.

DL-1013 WY BFO_TLS_SSRN4031 Raptor Nests (Special Status Species)

Surface-disturbing and disruptive activities are prohibited or restricted (1)within USFWS recommended spatial buffers and dates (Appendix Q (p. 633) or http://www.fws.gov/wyominges/Pages/Species/Species_SpeciesConcern/Raptors.html) of active raptor nests of special status species.

TLS (2) as mapped on the BFO GIS database or determined by field evaluation, in coordination with the WGFD and/or USFWS.

For the purpose of: TLS (3) ensuring productivity of nesting special status raptors.

Exception: The BLM authorized officer may grant an exception if it is determined that the action will not disturb nesting special status raptors.

Modification: The BLM authorized officer may modify the area subject to the stipulation based on local evaluation including topography, visibility, disturbance and human activity levels, and other factors. The stipulation may be modified based on monitoring results. The determination shall be based upon field studies of the area by a qualified representative and subject to confirmation from BLM. Confirmation may include coordination with the WGFD or USFWS.

Waiver: The BLM authorized officer may waive this stipulation if it is determined that the entire lease area is not within the USFWS recommended spatial buffer of a sensitive species raptor nest. This determination shall be based upon field studies of the area by a qualified representative and reviewed by BLM. The determination may include coordination with the WGFD or USFWS.

DL-1015 WY BFO_TLS_PHMACORE4024 Greater Sage-Grouse Breeding, Nesting and Early Brood-Rearing Habitats inside PHMA (Core only)

Greater Sage-Grouse breeding, nesting, and early brood-rearing habitats inside designated PHMA (Core only). This area encompasses Greater Sage-Grouse breeding, nesting, and early brood-rearing habitats inside designated PHMA (Core only). No surface use is allowed during March 15 – June 30, inside designated PHMA (Core only).

Where credible data support different timeframes for this restriction, dates may be expanded by 14 days prior or subsequent to the above dates.

Purpose: To seasonally protect Greater Sage-Grouse breeding, nesting, and early brood-rearing habitats from disruptive activities inside designated Core Population Areas.

Exception: The authorized officer may grant an exception if an environmental record of review determines that the action,

as proposed or conditioned, will not affect reproductive displays, nest attendance, egg or chick survival, or early brood-rearing success. Actions designed to enhance the long-term utility or availability of suitable Greater Sage-Grouse habitat may be exempted from this timing limitation. The BLM can and does grant exceptions to seasonal restrictions if the BLM, in coordination with the WGFD, determines that granting an exception would not adversely impact the population being protected. Any changes to this stipulation will be made in accordance with the land use plan and/or the regulatory provisions for such changes. (For guidance on the use of this stipulation, see BLM Manuals 1624 and 3101.) Modification: The authorized officer may modify the size and shape of the TLS area or the TLS criteria if an environmental record of review indicates the actual habitat suitability for seasonal Greater Sage-Grouse activities is greater or less than the stipulated area, or it is identified through scientific research or monitoring that the existing criteria are inadequate or overly protective for maintaining the function or utility of the site for the seasonal habitat, life-history, or behavioral needs of the Greater Sage-Grouse, including (but not limited to) reproductive display, daytime loafing/staging activities, and nesting. Any changes to this stipulation will be made in accordance with the land use plan and/or the regulatory provisions for such changes. (For guidance on the use of this stipulation, see BLM Manuals 1624 and 3101.)

DL-1017 WY BFO_TLS_NSSRN4030 Raptor Nests (Non-Special Status Species)

Surface-disturbing and disruptive activities are prohibited or restricted within (1) the USFWS Wyoming Ecological Service's recommended spatial buffers and dates of active non-special status species raptor nests. (Appendix Q (p. 633) or http://www.fws.gov/wyominges/Pages/Species/Species_SpeciesConcern/Raptors.html).

TLS (2) as mapped on the BFO GIS database or determined by, BLM from field evaluation, in coordination with the WGFD and/or USFWS.

For the purpose of: TLS (3) ensuring raptor nest productivity.

Exception: The BLM authorized officer may grant an exception if it is determined that the action will not disturb (likely to cause physical injury; a decrease in productivity, by substantially interfering with normal breeding, feeding, or sheltering behavior; or nest abandonment, by substantially interfering with normal breeding, feeding, or sheltering behavior) nesting raptors. The determination may include consultation with the WGFD or USFWS.

Modification: The BLM authorized officer may modify the area subject to the stipulation based on local evaluation. Spatial buffers may be modified based on auditory and visual impacts, as well as the topography and other ecological characteristics surrounding the nest site. The stipulation may be modified based on monitoring results. The determination shall be based upon field studies of the area by a qualified representative and subject to confirmation from BLM. The confirmation may include consultation with the WGFD or USFWS.

Waiver: The BLM authorized officer may waive this stipulation if it is determined that the entire lease area does not include spatial buffers for raptor nests. This determination shall be based upon field studies of the area by a qualified representative and subject to confirmation from BLM.

DL-1018 WY BFO_TLS_EWR4028 Eagle Winter Roosts

Surface-disturbing and disruptive activities are prohibited or restricted from (1) November 1 to April 1 within 1.0 mile from the edge of consistently used eagle winter roosts and the following consistently used riparian corridors: Clear Creek, Crazy Woman Creek, Piney Creek, Powder River, and Tongue River.

TLS (2) as mapped on the BFO GIS database or determined by field evaluation, in coordination with the WGFD and/or USFWS.

For the purpose of: TLS (3) protecting roosting eagles.

Exception: The BLM authorized officer may grant an exception if it is determined that the action is of a scale, sited in a location, or otherwise designated so that the action will not harm roosting eagles.

Modification: The BLM authorized officer may modify the area subject to the stipulation based on local evaluation including topography, visibility, disturbance and human activity levels, and other factors. The stipulation may be modified based on monitoring results. The determination shall be based upon field studies of the area by a qualified representative and subject to confirmation from BLM. Confirmation may include coordination with the WGFD or USFWS.

Waiver: The BLM authorized officer may waive this stipulation if it is determined that the entire lease area is not within 1.0 mile of a consistently used bald or golden eagle winter roost or riparian corridor.

DL-1019 WY BFO_TLS_EC4017 Elk Calving Areas

Surface-disturbing and disruptive activities are prohibited or restricted from (1) May 1 to June 15 within elk calving areas (WGFD 2009).

TLS (2) as mapped by the WGFD and evaluated by the BLM.

For the purpose of: TLS (3) ensuring the function and suitability of elk calving areas.

Exception: The BLM authorized officer may grant an exception if the operator demonstrates that the crucial elk calving habitat is not occupied during the period of concern, subject to confirmation by the WGFD and BLM; or it is determined that the action will not impair the function or suitability of the crucial habitat.

Modification: The BLM authorized officer may modify the area subject to the stipulation based upon a BLM evaluation,
in coordination with the WGFD, to determine that the elk calving habitat is not present or boundaries of the subject calving areas have been refined. The stipulation may be modified based on monitoring results.

Waiver: The BLM authorized officer may waive this stipulation if it is determined that the entire lease area is not within an elk calving area. This determination shall be based upon a BLM evaluation of the area, in coordination with the WGFD.

DL-1021 WY BFO_TLS_BEN4026 Bald Eagle Nests

Surface-disturbing and disruptive activities are prohibited or restricted from February 1 to August 15 within 1.0 mile of active bald eagle nests.

TLS (2) as mapped on the BFO GIS database or determined by field evaluation, in coordination with the WGFD and/or USFWS.

For the purpose of: TLS (3) ensuring productivity of bald eagles.

Exception: The BLM authorized officer may grant an exception if a staff review determines that the action will not disturb nesting bald eagles. This determination shall be based upon field study by a qualified representative, subject to confirmation from BLM. Confirmation may include coordination with the WGFD or USFWS.

Modification: The BLM authorized officer may modify the area subject to the stipulation based on local evaluation including topography, visibility, disturbance and human activity levels, and other factors. The stipulation may be modified based on monitoring results. The determination shall be based upon field studies of the area by a qualified representative and subject to confirmation from BLM. Confirmation may include coordination with the WGFD or USFWS.

Waiver: The BLM authorized officer may waive this stipulation if it is determined that the entire lease area is not within 1.0 mile of a bald eagle nest. Confirmation may include coordination with the WGFD or USFWS.

DL-1063 WY SW_TLS_PHMAWCA Greater Sage-Grouse Winter Concentration Areas

TLS (1) Dec 1 to Mar 14; (2) as mapped on the applicable Field Office GIS database; (3) no surface use to seasonally protect Greater Sage-Grouse winter concentration areas in designated Priority Habitat Management Areas (Core only), and outside designated PHMAs (Core only) when supporting wintering Greater Sage-Grouse that attend leks within designated PHMAs (Core only).

DL-1064 WY SW_TLS_PHMAL Greater Sage-Grouse breeding, nesting, etc. Inside Priority Habitat Management Areas (Core only)

TLS (1) Mar 15 to Jun 30; (2) as mapped on the applicable Field Office GIS database; (3) no surface use to seasonally protect Greater Sage-Grouse breeding, nesting and early brood-rearing habitats (independent of habitat suitability) inside designated Priority Habitat Management Areas (Core only).

DL-1065 WY SW_TLS_GHMAL Greater Sage-Grouse breeding, nesting, etc. Within 2 miles of an occupied lek outside Priority Habitat Management Areas

TLS (1) Mar 15 to Jun 30; (2) as mapped on the applicable Field Office GIS database; (3) no surface use to seasonally protect Greater Sage-Grouse breeding, nesting and early brood-rearing habitats outside designated Priority Habitat Management Areas (Core and Connectivity), within 2 miles of an occupied lek.

DL-1090 WY RSFO_TLS_MPN Mountain Plover Nests

TLS (1) Apr 10 to Jul 10; (2) as mapped on the Rawlins Field Office GIS database; (3) protecting nesting mountain plover.

DL-1131 WY CyFO_TLS_BGCWR4075 Big Game Crucial Winter Range Habitat Outside of Oil and Gas Management Areas

No surface use is allowed during the following time periods.

TLS (1) November 15 to April 30; (2) as mapped by WGFD; (3) protecting big game on crucial winter range.

Exception: The BLM authorized officer may grant an exception if the operator demonstrates that the crucial winter range areas are not occupied during the period of concern. This determination shall be based upon a BLM evaluation of the area in coordination with WGFD.

Modification: The BLM authorized officer may modify the area subject to the stipulations based upon a BLM evaluation of the area, in coordination with WGFD, to determine any change in boundary/status of big game crucial winter range(s).

Waiver: The BLM authorized officer may grant a waiver if it is determined that the entire lease area is no longer supports crucial winter range. This determination shall be based upon a BLM evaluation of the area in coordination with WGFD.

Other

DL-0697 TBNG2002-TL-04 Sharp-tailed Grouse Display Grounds

No surface use is allowed during the following time period(s). This stipulation does not apply to operation and maintenance of production facilities.

March 1 - June 15 within 1 mile (line of sight) of a sharp-tailed grouse display ground.

For the purpose of: Preventing abandonment of display grounds and reduced reproductive success.

Exceptions: The authorizing officer may grant an exception to this stipulation if the operator submits a plan that demonstrates impacts from the proposed action are acceptable or can be adequately mitigated. An exception may be granted if the display ground has not been used by May 1 of the current year.

Modifications: The boundaries of the stipulated area may be modified if the authorizing officer determines that portions of the area do not include display grounds that have been used during the last 2 breeding seasons.

Waiver: This stipulation may be waived if the authorized officer determines conditions have changed and all display grounds within the leasehold or within the stipulated distance from the leasehold have not been used during the past 2 breeding seasons.

Any changes to this stipulation will be made in accordance with the land use plan and/or the regulatory provisions for such changes. (For guidance on the use of this stipulation, see BLM Manual 1624 and 3101 or FS Manual 1950 and 2820.)

DL-0698 TBNG2002-NSO-07 Sharp-tailed Grouse and Sage Grouse Display Grounds

No surface occupancy or use is allowed on the lands described below (legal subdivision or other description).

Within 0.25 mile (line-of-sight) of a sharp-tailed grouse or sage grouse display ground.

For the purpose of: Preventing abandonment of display grounds, reduced reproductive success, and adverse habitat loss.

Exceptions: The authorizing officer may grant an exception to this stipulation if the operator submits a plan that demonstrates impacts from the proposed action are acceptable or can be adequately mitigated.

Modifications: The boundaries of the stipulated area may be modified if the authorizing officer determines that portions of the area do not include any display grounds that have been used during the last 2 breeding seasons (sharp-tailed grouse) or 5 breeding seasons (sage grouse). The boundary of the stipulated area may also be modified if the authorized officer determines that portions of the area can be occupied without adversely affecting sage grouse and the display grounds.

Waiver: This stipulation may be waived if the authorized officer determines conditions have changed and all display grounds within the leasehold or within the stipulated distance of the leasehold have not been used during the last 2 breeding seasons (sharp-tailed grouse) or 5 breeding seasons (sage grouse).

Any changes to this stipulation will be made in accordance with the land use plan and/or the regulatory provisions for such changes. (For guidance on the use of this stipulation, see BLM Manual 1624 and 3101 or FS Manual 1950 and 2820.)

DL-0738 WY Std Lease Notice 1041 Water Monitoring Plans

Lease Notice. Require water monitoring plans for new activities resulting in surface discharges of water to track changes in receiving channels and to minimize adverse impacts to watershed health. If adverse impacts to receiving channels or watershed health occur, require development and implementation of water management plans which include reclamation strategies and mitigation to address impacts.

Avoid BLM-authorized activities and infrastructure such as unlined impoundment ponds/pits, reserve pits, and evaporation ponds that could result in the contamination of sensitive water resources, including Source Water Protection Areas identified in Wellhead or Source Water Protection Plans approved local governing bodies and “High” and “Moderately High” sensitivity aquifer systems identified through the use of the Wyoming Groundwater Vulnerability Assessment Handbook or similar document as updated over time to the maximum extent possible. Where such activities or infrastructure cannot be avoided, apply mitigation to reduce potential impacts on a case-by-case basis.

DL-0918 TBNG2002-CSU-07 Scenery - Moderate Scenic Integrity Objective Areas

Surface occupancy or use is subject to the following special operating constraints.

Surface occupancy and use is subject to operational constraints to maintain a landscape character that is no more than slightly altered. Noticeable deviations must remain visually subordinate to the landscape character being viewed.

For the purpose of: Maintaining the scenic integrity objective (SIO) for areas identified as moderate.

Exceptions: No conditions for an exception are anticipated, and approval of an exception is unlikely.

Modifications: The boundaries of the stipulated area may be modified if the authorizing officer determines that portions of the area do not include moderate SIO areas.

Waiver: No conditions for a waiver are anticipated, and approval of a waiver is unlikely.

Any changes to this stipulation will be made in accordance with the land use plan and/or the regulatory provisions for such changes. (For guidance on the use of this stipulation, see BLM Manual 1624 and 3101 or FS Manual 1950 and 2820.)

DL-0919 TBNG2002-NSO-01 Slopes > 40%

No surface occupancy or use is allowed on the lands described below (legal subdivision or other description).

For the purpose of: Protecting soil resources from loss of productivity, preventing erosion on steep slopes, soil mass movement, and resultant sedimentation.

Exceptions: The authorizing officer may grant an exception to this stipulation if the operator submits a plan that demonstrates impacts from the proposed action are acceptable or can be adequately mitigated.

Modifications: The boundaries of the stipulated area may be modified if the authorizing officer determines that portions of the area do not include slopes greater than 40 percent.

Waiver: This stipulation may be waived if the authorized officer determines conditions have changed and the entire leasehold no longer contains any slopes greater than 40 percent.

Any changes to this stipulation will be made in accordance with the land use plan and/or the regulatory provisions for such changes. (For guidance on the use of this stipulation, see BLM Manual 1624 and 3101 or FS Manual 1950 and 2820.)

DL-0924 TBNG2002-NSO-02 Slopes Between 25-40%

No surface occupancy or use is allowed on the lands described below (legal subdivision or other description).

On slopes between 25 - 40 percent with either highly erodible soils or soils susceptible to mass failure.

For the purpose of: Protecting soil resources from loss of productivity, preventing erosion on steep slopes, soil mass movement, and resultant sedimentation.

Exceptions: The authorizing officer may grant an exception to this stipulation if the operator submits a plan that demonstrates impacts from the proposed action are acceptable or can be adequately mitigated.

Modifications: The boundaries of the stipulated area may be modified if the authorizing officer determines that portions of the area do not include slopes between 25 to 40 percent with highly erodible soils or soils susceptible to mass failure.

Waiver: This stipulation may be waived if the authorized officer determines conditions have changed and the entire leasehold no longer contains any highly erodible soils or soils susceptible to mass failure on slopes between 25 to 40 percent in the leasehold.

Any changes to this stipulation will be made in accordance with the land use plan and/or the regulatory provisions for such changes. (For guidance on the use of this stipulation, see BLM Manual 1624 and 3101 or FS Manual 1950 and 2820.)

DL-0926 TBNG2002-NSO-06 Golden Eagle, Merlin, Ferruginous Hawk, Swainson's Hawk, and Burrowing Owl Nests

No surface occupancy or use is allowed on the lands described below (legal subdivision or other description).

Within 0.25 mile (line-of-sight) of golden eagle, merlin, ferruginous hawk, Swainson's hawk, or burrowing owl nests.

For the purpose of: Preventing reduced reproductive success and adverse habitat loss.

Exceptions: The authorizing officer may grant an exception to this stipulation if the operator submits a plan that demonstrates impacts from the proposed action are acceptable or can be adequately mitigated.

Modifications: The boundaries of the stipulated area may be modified if the authorizing officer determines that portions of the area include nests or nest site(s) known to have been unoccupied during each of the previous 7 years. The boundary of the stipulated area may also be modified if the authorized officer determines that portions of the area can be occupied without adversely affecting these raptors.

Waiver: This stipulation may be waived if the authorized officer determines conditions have changed and all nests within the leasehold or within the stipulated distance from the leasehold are known to have been unoccupied during each of the previous 7 years.

Any changes to this stipulation will be made in accordance with the land use plan and/or the regulatory provisions for such changes. (For guidance on the use of this stipulation, see BLM Manual 1624 and 3101 or FS Manual 1950 and 2820.)

DL-0928 TBNG2002-TL-01 Ferruginous & Swainson's Hawk Nests

No surface use is allowed during the following time period(s). This stipulation does not apply to operation and maintenance of production facilities.

March 1 - July 31 within 0.50 miles (line of sight) of ferruginous and Swainson's hawk nests.

For the purpose of: Preventing reduced reproductive success.

Exceptions: The authorizing officer may grant an exception to this stipulation if the operator submits a plan that demonstrates impacts from the proposed action are acceptable, can be adequately mitigated, or if all nests within the leasehold or within the stipulated distance from the leasehold are known to have been unoccupied during each of the previous 7 years.

Modifications: The boundaries of the stipulated area may be modified if the authorizing officer determines that portions of the area include nests or nest site(s) known to have been unoccupied during each of the previous 7 years.

Waiver: This stipulation may be waived if the authorized officer determines conditions have changed and all nests within the leasehold or within the stipulated distance from the leasehold are known to have been unoccupied during each of the previous 7 years.

Any changes to this stipulation will be made in accordance with the land use plan and/or the regulatory provisions for such changes. (For guidance on the use of this stipulation, see BLM Manual 1624 and 3101 or FS Manual 1950 and 2820.)

DL-0929 TBNG-R2-FS-2820-13 Lease Notice Notice for Lands of the National Forest System Under Jurisdiction of Department of Agriculture

The permittee/lessee must comply with all the rules and regulations of the Secretary of Agriculture set forth at Title 36, Chapter II, of the Code of Federal Regulations governing the use and management of the National Forest System (NFS) when not inconsistent with the rights granted by the Secretary of Interior in the permit. The Secretary of Agriculture's rules and regulations must be complied with for (1) all use and occupancy of the NFS prior to approval of an exploration plan by the Secretary of the Interior, (2) uses of all existing improvements, such as forest development roads, within and outside the area permitted by the Secretary of the

Interior, and (3) use and occupancy of the NFS not authorized by an exploration plan approved by the Secretary of the Interior.

All matters related to this stipulation are to be addressed to:

Forest Supervisor, Thunder Basin National Grassland 2468 Jackson St.

Laramie, WY 82070 (307) 745-2300 who is the authorized representative of the Secretary of Agriculture.

NOTICE CULTURAL AND PALEONTOLOGICAL RESOURCES - The FS is responsible for assuring that the leased lands are examined to determine if cultural resources are present and to specify mitigation measures. Prior to undertaking any surface-disturbing activities on the lands covered by this lease, the lessee or operator, unless notified to the contrary by the FS, shall:

1. Contact the FS to determine if a site specific cultural resource inventory is required. If a survey is required, then:

2. Engage the services of a cultural resource specialist acceptable to the FS to conduct a cultural resource inventory of the area of proposed surface disturbance. The operator may elect to inventory an area larger than the area of proposed disturbance to cover possible site relocation which may result from environmental or other considerations.

An acceptable inventory report is to be submitted to the FS for review and approval at the time a surface disturbing plan of operation is submitted.

3. Implementation mitigation measures required by the FS and BLM to preserve or avoid destruction of cultural resource values. Mitigation may include relocation of proposed facilities, testing, salvage, and recordation or other protective measures. All costs of the inventory and mitigation will be borne by the lessee or operator, and all data and materials salvaged will remain under the jurisdiction of the U.S. Government as appropriate.

The lessee or operator shall immediately bring to the attention of the FS and BLM any cultural or paleontological resources or any other objects of scientific interest discovered as a result of surface operations under this lease, and shall leave such discoveries intact until directed to proceed by FS and BLM.

ENDANGERED OR THREATENED SPECIES - The FS is responsible for assuring that the leased land is examined prior to undertaking any surface-disturbing activities to determine effects upon any plant or animal species listed or proposed for listing as endangered or threatened, or their habitats. The findings of this examination may result in some restrictions to the operator’s plans or even disallow use and occupancy that would be in violation of the Endangered Species Act of 1973 by detrimentally affecting endangered or threatened species or their habitats.

The lessee/operator may, unless notified by the FS that the examination is not necessary, conduct the examination on the leased lands at his discretion and cost. This examination must be done by or under the supervision of a qualified resource specialist approved by the FS. An acceptable report must be provided to the FS identifying the anticipated effects of a proposed action on endangered or threatened species or their habitats.

DL-0930 TBNG2002-CSU-03 Fossils

Surface occupancy or use is subject to the following special operating constraints.

Prior to undertaking any surface-disturbing activities on the lands covered by this lease, the lessee or operator, unless notified to the contrary by the Forest Service, shall:

- Contact the Forest Service to determine if a site-specific vertebrate paleontological inventory is required. The Forest Service will conduct inventories and surveys as part of the field review for the proposed activity on the lease. The operator may voluntarily engage the services of a qualified paleontologist to conduct the inventory.
- Implement mitigation measures required by the Forest Service and Bureau of Land Management to preserve or avoid destruction of vertebrate paleontologic resources. Mitigation may include relocation of proposed facilities or other protective measures.
- The lessee or operator shall immediately bring to the attention of the Forest Service any vertebrate paleontologic resources discovered as a result of surface operation under this lease, and shall leave such discoveries intact until directed to proceed by the Forest Service.

For the purpose of: Protecting fossils and immediate environment of the site, including inherent scientific, natural historic, interpretive, educational, and recreational values for the area potentially impacted.

Exceptions: The authorizing officer may grant an exception to this stipulation if the operator submits a plan that demonstrates impacts from the proposed action are acceptable or can be adequately mitigated.

Modifications: The boundaries of the stipulated area may be modified if the authorizing officer determines that portions of the area do not include significant fossils as described in Appendix J and FSM 2883.

Waiver: No conditions for a waiver are anticipated, and approval of a waiver would be unlikely.

Any changes to this stipulation will be made in accordance with the land use plan and/or the regulatory provisions for such changes. (For guidance on the use of this stipulation, see BLM Manual 1624 and 3101 or FS Manual 1950 and 2820.)

DL-1069 WY STD LEASE STIPULATION NO. 3 Multiple Mineral Development

Operations will not be approved which, in the opinion of the authorized officer, would unreasonably interfere with the orderly development and/or production from a valid existing mineral lease issued prior to this one for the same lands.

THIS STIPULATION APPLIES TO ALL PARCELS

DL-1070 WY Std Lease Stipulation No. 2 Endangered Species Act Section 7 Consultation Stipulation

The lease area may now or hereafter contain plants, animals, or their habitats determined to be threatened, endangered, or other special status species. BLM may recommend modifications to exploration and development proposals to further its conservation and management objective to avoid BLM-approved activity that will contribute to a need to list such a species or their habitat.

The BLM may require modifications to or disapprove proposed activity that is likely to result in jeopardy to the continued existence of a proposed or listed threatened or endangered species or result in the destruction or adverse modification of a designated or proposed critical habitat. The BLM will not approve any ground-disturbing activity that may affect any such species or critical habitat until it completes its obligations under applicable requirements of the Endangered Species Act as amended, 16 U.S.C. § 1531 et seq., including completion of any required procedure for conference or consultation.
THIS STIPULATION APPLIES TO ALL PARCELS

DL-1071 WY STD LEASE STIPULATION NO. 1 Historic Properties

This lease may be found to contain historic properties and/or resources protected under the National Historic Preservation Act (NHPA), American Indian Religious Freedom Act, Native American Graves Protection and Repatriation Act, Executive Order 13007, or other statutes and executive orders. The BLM will not approve any ground disturbing activities that may affect any such properties or resources until it completes its obligations (e.g., State Historic Preservation Officer (SHPO) and tribal consultation) under applicable requirements of the NHPA and other authorities. The BLM may require modification to exploration or development proposals to protect such properties, or disapprove any activity that is likely to result in adverse effects that cannot be successfully avoided, minimized or mitigated.
THIS STIPULATION APPLIES TO ALL PARCELS

DL-3565 HQ-MLA-1 Notice to Lessee Concerning Mineral Leasing Act Section 2(a)(2)(A)

Provisions of the Mineral Leasing Act (MLA) of 1920, as amended by the Federal Coal Leasing Amendments Act of 1976, affect an entity's qualifications to obtain an oil and gas lease. Section 2(a)(2)(A) of the MLA, 30 U.S.C. 201(a)(2)(A), requires that any entity that holds and has held a Federal Coal Lease for 10 years beginning on or after August 4, 1976, and that is not producing coal in commercial quantities from each such lease cannot qualify for the issuance of any other lease granted under the MLA. 43 CFR 3472 explains coal lessee compliance with Section 2(a)(2)(A).
In accordance with the terms of this oil and gas lease with respect to compliance by the initial lessee with qualifications concerning Federal coal lease holdings, all assignees and transferees are hereby notified that this oil and gas lease is subject to cancellation if: (1) the initial lessee as assignor or as transferor has falsely certified compliance with Section 2(a)(2)(A) because of a denial or disapproval by a State Office of a pending coal action, i.e., arms-length assignment, relinquishment, or logical mining unit; (2) the initial lessee as assignor or as transferor is no longer in compliance with 2(a)(2)(A); or (3) the assignee or transferee does not qualify as a bona fide purchaser and, thus, has no rights to bona fide purchaser protection in the event of cancellation of this lease due to noncompliance with Section 2(a)(2)(A).

The lease case file, as well as in other Bureau of Land Management (BLM) records available through the State Office issuing the lease, contains information regarding assignor or transferor compliance with Section 2(a)(2)(A).

262

262

2027-03 Scoping Sale Parcels

Bureau of Land Management
Wyoming State Office
5353 Yellowstone
Cheyenne WY 82009
307-775-6256

8/12/2026

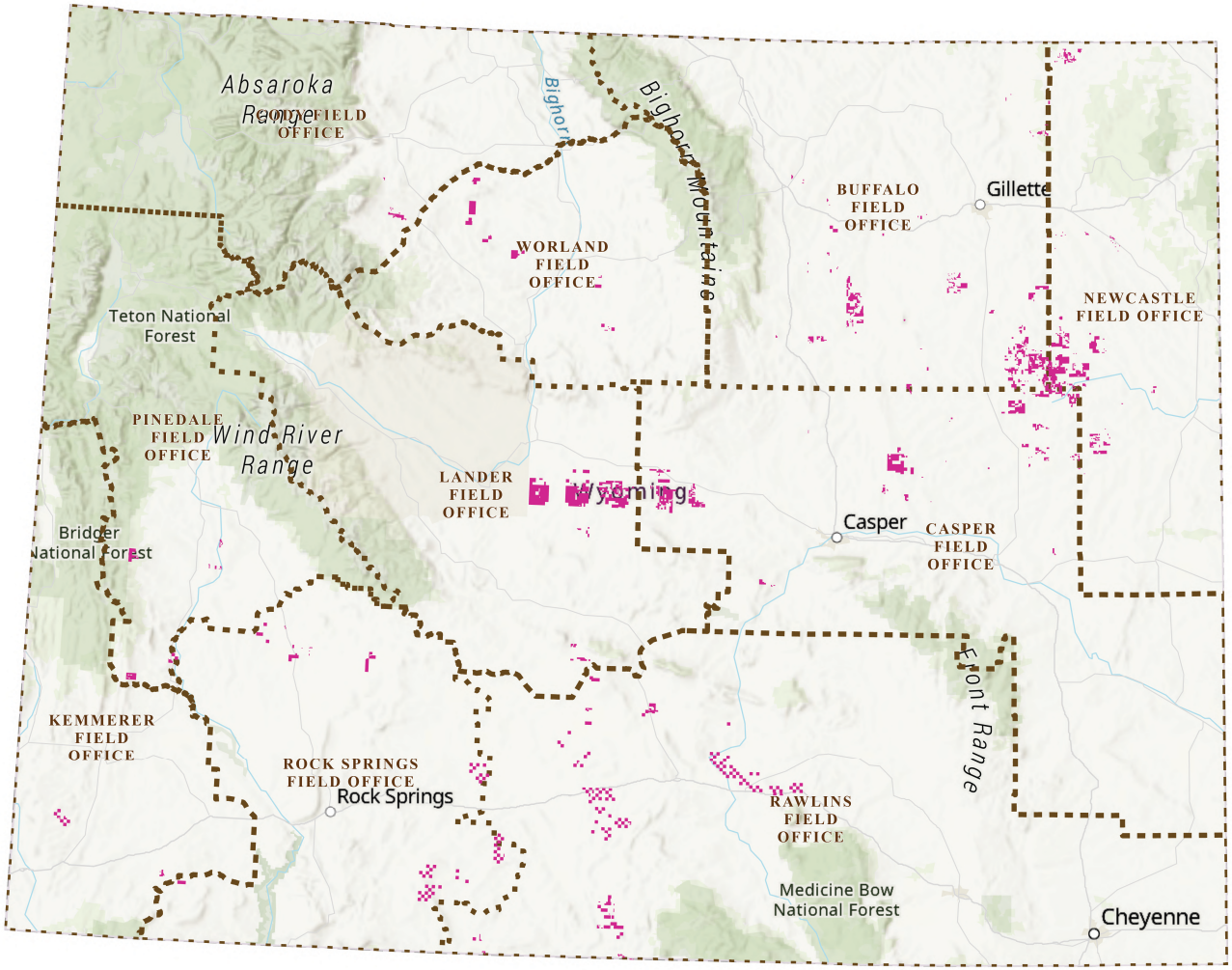

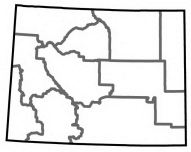

BLM WY OG Scoping Sale Parcels 2027_03

N

0 20 40 60 80 Miles

0 40 80 120 160 Kilometers

No warranty is made by the Bureau of Land Management as to the accuracy, reliability, or completeness of this map or the data displayed for individual use or aggregate use with other data.

MEETING REQUEST FORM

Meeting Date Requested: October 6, 2026	**Contact Phone and E-mail:** 307-872-3897
Presenters Name, Title and Name of Organization: Commissioner Thoman	**Exact Wording for Agenda:** Ratify the Coalition of Local Governments' Comments on USDA's Notice of Intent to Prepare an EIS and Rulemaking to Revise the Forest Service's Travel Management Regulations
Preference of Placement on Agenda & Amount of Time Requested for Presentation: 5 min	**Will there be handouts? (If yes, include with meeting request form)** Yes
Will handouts require SIGNATURES? No **SHOULD THE ITEM BE MARKED CONFIDENTIAL?** No	If you are submitting a Resolution or Proclamation, please forward in Word format to: shoemakers@sweetwatercountywy.gov
Additional Information:	
Attachments: CLG Comments re NOI to Revise Forest Service Travel Management Regulations 1.docx 2026-17211_NOI to Prepare EIS and Rulemaking to Revise USFS Travel Management Regulations 1.pdf	

INSTRUCTIONS:

- All requests to be added to the agenda, along with handouts and original documents to be signed, must be submitted in writing on the "Meeting Request Form" by Tuesday at 10:00 a.m. prior to the scheduled meeting and returned in person or electronically to Administrative Assistant Sally Shoemaker at: shoemakers@sweetwatercountywy.gov
  ****If your handout is not accompanied with the request, your request may be dismissed and you may reschedule for the next meeting provided the handout(s) are received.*****
- If you are presenting a **Resolution or Proclamation,** it must be submitted in Word Format and emailed to: shoemakers@sweetwatercountywy.gov

- As always, if you are unable to attend the meeting after being placed onto an agenda, please send a representative in your place or your item may be rescheduled.
- In order to determine placement on the agenda, please review the county website sweetwatercountywy.gov on Thursday afternoon by clicking “Commissioner's Agenda”.
- If a request to be placed on an agenda is received **AFTER** the deadline, you will be considered for the next meeting date.

The Board of County Commissioners meets in regular session the first and third Tuesday of every month.

The meetings are open and the public is invited to attend.

The meetings are held in the commission meeting room:

80 West Flaming Gorge Way
Meeting Room #115
Green River, Wyoming

CLG Comments re NOI to Revise Forest Service Travel Management Regulations 1.docx
2026-17211_NOI to Prepare EIS and Rulemaking to Revise USFS Travel Management Regulations 1.pdf

COALITION OF LOCAL GOVERNMENTS

1689 COUNTY ROAD
263 FORT BRIDGER,
WY 82933

COUNTY COMMISSIONS FOR LINCOLN, SWEETWATER, AND UINTA – WYOMING, AND DAGGETT- UTAH; AND CONSERVATION DISTRICTS FOR LINCOLN, LITTLE SNAKE, STAR VALLEY, SWEETWATER, AND UINTA - WYOMING

September 23, 2026

VIA EMAIL

Jim Bacon
Acting Director
Public Benefits
201 14th Street SW
Public Benefits Office
Washington, DC 20250

Re: Comments on USDA's Notice of Intent to Prepare an EIS and Rulemaking to Revise the Forest Service's Travel Management Regulations

Dear Mr. Kauffman:

The Coalition of Local Governments (Coalition) submits the following comments on the U.S. Department of Agriculture's (USDA) notice of intent to prepare an environmental impact statement (EIS) and rulemaking to revise the Forest Service's travel management regulations at 36 C.F.R. Part 212. 91 Fed. Reg. 54686 (Aug. 24, 2026). The USDA explains that the proposed action would establish a policy that increases access, simplifies regulatory requirements, and preserves local decision-making. *Id.* at 54686-54687. The policy will also incorporate the presumption that existing roads, trails, airfields, trailheads, and other access routes are open to public use unless they have been closed or otherwise restricted. *Id.* Access to and across federals land, both motorized and non-motorized, is critical to the use, management, and development of those lands and adjoining private or state lands. Local governments rely on access to federal land to protect the health, safety, and general welfare of their constituents, including fire protection, search and rescue, flood control, and the maintenance of improvements. The Coalition supports retaining existing roads, trails, and other rights-of-way, and specifically objects to closure of any existing road, trail, or right-of-way that provides important access to and across public lands for resource development, livestock grazing, and/or recreation.

National Forests should be administered for "outdoor recreation, range, timber, watershed, and wildlife and fish purposes," and the Secretary is "directed to develop and

administer the renewable surface resources of the national forests for multiple use and sustained yield of the several products and services obtained therefrom." 16 U.S.C. §§ 528-529. The Coalition continues to support management of the National Forest consistent with its multiple use and sustained yield requirements, as well as to protect, restore, and enhance the forest ecosystem and to protect watershed, forest, and rangeland health. 16 U.S.C. § 1601(e)(1); 16 U.S.C. § 6501(3), (6).

I. Statement of Interest

The Coalition is a voluntary association of local governments organized under the laws of the State of Wyoming and Utah to educate, guide, and develop public land policy in the affected counties. Wyo. Stat. §§ 11-16-103, 11-16-122, 18-5-201; Utah Code § 17-27a-102(1)(a). Coalition members include Lincoln County, Sweetwater County, Uinta County, Daggett County, Lincoln Conservation District, Sweetwater County Conservation District, Uinta County Conservation District, Little Snake River Conservation District, and Star Valley Conservation District. The Coalition serves many purposes for its members, including the protection of vested rights of individuals and industries dependent on utilizing and conserving existing resources and public lands, the promotion and support of habitat improvement, the support and funding of scientific studies addressing federal land use plans and projects, and providing comments on behalf of members for the educational benefit of those proposing federal land use plans and land use projects.

The Coalition members have a long history of working alongside both state and federal agencies on proposed projects, plan revisions, and rule revisions impacting state and federal resources and lands. Both the Counties and the Districts have authority to protect the public health and welfare of Wyoming and Utah citizens while promoting and protecting public lands and water resources. Wyo. Stat. §§ 11-16-122, 18-5-208; Utah Code § 17-27a-102(1)(a). The Districts have statutory authority to develop and implement comprehensive resource use and management plans for range improvement and stabilization, conservation of soil, water and vegetative resources, control and prevention of soil erosion, and for flood prevention. Wyo. Stat. § 11-16-122(xvi). The Districts' jurisdiction includes matters pertaining to the acquisition, construction, operation or administration of any land utilization, soil conservation, erosion control, erosion prevention, flood prevention projects, conservation of water, water utilization, disposal of water in watershed areas, and other water projects. Wyo. Stat. § 11-16-122(xix). In carrying out this statutory authority, the Districts are working "to stabilize ranching and farming operations, to preserve natural resources, protect the tax base, control floods, prevent impairment of dams and reservoirs, preserve wildlife, protect public lands, and protect and promote the health, safety and general welfare of the people of this state." Wyo. Stat. § 11-16-103(b). The Districts also work cooperatively with federal agencies in the development and implementation of federal land use plans to ensure consistency with local land and resource plans. Wyo. Stat. § 11-16-122(viii).

By statute, the Wyoming Counties are "deemed to have special expertise on all subject matters for which it has statutory responsibility, including but not limited to, all subject matters directly or indirectly related to the health, safety, welfare, custom, culture and socio-economic viability of a county." Wyo. Stat. Ann. § 18-5-208. As such, the Counties "may regulate and

restrict . . . the use, condition of use or occupancy of lands for residence, recreation, agriculture, industry, commerce, public use and other purposes in the unincorporated area of the county." Wyo. Stat. Ann. § 18-5-201. Daggett County also possesses the general land use authority to protect the tax base, foster the state's agricultural and other industries, facilitate growth, and provide for the health, safety, and welfare of its citizens. Utah Code § 17-27a-102(1)(a)(i)-(ii), (iv), (vi).

II. Relationship Between Land Management Planning Process and Travel Management Planning

Travel management planning was intended to be addressed as part of the land management planning process under the current regulations, but across the National Forests this did not always occur. It has been the Coalition's experience with the planning process on National Forests in Wyoming that the travel management planning has been separated from the land management planning process and largely delayed or never completed. The Coalition supports providing additional clarification on when travel management planning occurs, including designation of off-highway vehicle areas, designation of open/closed/limited roads, and designation of over-snow motorized areas, and how it relates to or is impacted by management decisions made during the land management planning process.

While some level of distinction is necessary, the Forest Service must also recognize how travel management is also intertwined with the land management planning process. Under the National Forest Management Act, land management plans must provide for multiple use and sustained yield, and include "coordination of outdoor recreation, range, timber, watershed, wildlife and fish, and wilderness." 16 U.S.C. § 1604(e)(1). Then under the 2012 Planning Rule, when developing plan components the Forest Service must consider "access patterns relevant to the plan area" and develop plan components for sustainable recreation, which includes recreation settings, opportunities, and access. 36 C.F.R. § 219.10(a)(6), (b)(1)(i). The types of recreation opportunities may include "non-motorized, motorized, developed, and dispersed recreation on land, water, and in the air." 36 C.F.R. § 219.10(b)(1)(i). So, under the 2012 Planning Rule, plan components that address recreation opportunities and access are required.

The Forest Service has addressed the recreational opportunity requirement in planning efforts through the use of identifying recreation management areas, such as backcountry, general, and destination recreation areas. In backcountry management areas, the Forest Service generally prohibits off-highway vehicles and restricts motorized travel to designated roads and trails. The proposed rule revisions, however, provide that a process would be developed for designating areas for over-snow and other motorized recreation. 91 Fed. Reg. at 54687, 54689. But if an area is identified as a backcountry management area under a plan revision, then the identification as the area as open/closed to off-highway vehicle use has already been determined. The Coalition requests additional clarification to explain how the proposed processes for over-snow and other motorized recreation will work considering requirements under the 2012 Planning Rule.

III. Removal of Minimization Criteria in Parts 212 and 261

The Coalition supports the removal of the minimization criteria in subparts B and C of

the travel management regulations. This criterion has resulted in a pattern of closing roads on the National Forests and prevented the development of new road or maintenance of existing roads. CLG is supportive of this decision to the extent that it has resulted in too many closures or restrictions on use of roads, trails, and other areas with the National Forest System. However, addressing resource impacts and resource/user conflicts is still important and should continue to be considered when designated roads, trials, and areas. Resource/user conflicts should not result in automatic closures or, in the alternative, banning of a particular use (i.e. livestock grazing), but it should still be analyzed when designating off-highway vehicle areas and closure/restrictions on existing road and trails.

IV. Public Involvement and Governmental Coordination

The Coalition is concerned with language in the notice of intent that indicates that the regulations regarding public involvement and coordination with government entities when designating and revising designations of roads, trails, and areas will be removed. 91 Fed. Reg. at 54688-54690. The Coalition can understand that public involvement or governmental coordination may not be necessary to address minor revisions like clerical map errors (*id.* at 54689), but the Coalition would object to the complete removal of these requirements. Coordination with state, county, and other local governmental entities and tribal governments on travel management is essential to making informed decision-making.

County and other local governments, in particular, have special knowledge of their and the communities' dependencies on specific roads and trails that provide access to and across public lands for resource development, recreation, grazing, and access to adjoining state and private property. They also have special knowledge about the transportation systems that are vital to local governments' responsibility to provide search and rescue, law enforcement, flood control, and fire protection. In addition, the county and other local governments have special knowledge as it relates to their own transportation network that may cross National Forest System lands, including claimed valid existing rights asserted under R.S. 2477.

The Coalition further objects to the Forest Service not allowing for the designation of any Federal, State, Tribal, or local agencies as cooperating or participating agencies for this rule revision and associated EIS. There has been a pattern of excluding cooperating agencies from nationwide decisions that will have a significant impact on State and local communities, with the federal government not providing any specific rational for that decision. The Coalition would emphasize the importance of working cooperatively with State and local governments on federal land decisions and rule revisions impacting federal lands as they have an impact on state and local economies, and the management of adjoining state and private lands.

V. Conclusion

Thank you for your consideration of these comments and the Coalition members look forward to reviewing the proposed regulations and draft EIS.

Sincerely,



Eric South, Chairman
Coalition of Local Governments

(j) Special Flight Permit

Special flight permits as described in 14 CFR 21.197 and 21.199, are not allowed.

(k) Alternative Methods of Compliance (AMOCs)

(1) The Manager, International Validation Branch, FAA, has the authority to approve AMOCs for this AD, if requested using the procedures found in 14 CFR 39.19. In accordance with 14 CFR 39.19, send your request to your principal inspector or local Flight Standards District Office, as appropriate. If sending information directly to the manager of the International Validation Branch, send it to the attention of the person identified in paragraph (l) of this AD and email to: *AMOC@faa.gov.*

(2) Before using any approved AMOC, notify your appropriate principal inspector, or lacking a principal inspector, the manager of the local flight standards district office/certificate holding district office.

(l) Additional Information

For more information about this AD, contact David Enns, Aviation Safety Engineer, FAA, 1600 Stewart Avenue, Suite 410, Westbury, NY 11590; phone: (316) 946–4147; email: *david.enns@faa.gov.*

(m) Material Incorporated by Reference

(1) The Director of the Federal Register approved the incorporation by reference of the material listed in this paragraph under 5 U.S.C. 552(a) and 1 CFR part 51.

(2) You must use this material as applicable to do the actions required by this AD, unless the AD specifies otherwise.

(i) European Union Aviation Safety Agency (EASA) AD 2025–0278R1, dated January 14, 2026.

(ii) [Reserved]

(3) For EASA material identified in this AD, contact EASA, Konrad-Adenauer-Ufer 3, 50668 Cologne, Germany; phone: +49 221 8999 000; email: *ADs@easa.europa.eu;* website: *easa.europa.eu.* You may find the EASA material on the EASA website at *ad.easa.europa.eu.*

(4) You may view this material at the FAA, Airworthiness Products Section, Operational Safety Branch, 10101 Hillwood Parkway, Fort Worth, TX 76177. For information on the availability of this material at the FAA, call (817) 222–5110.

(5) You may view this material at the National Archives and Records Administration (NARA). For information on the availability of this material at NARA, visit *www.archives.gov/federal-register/cfr/ibr-locations* or email *fr.inspection@nara.gov.*

Issued on August 19, 2026.

Steven W. Thompson,

Acting Deputy Director, Compliance & Airworthiness Division, Aircraft Certification Service.

[FR Doc. 2026–17209 Filed 8–21–26; 8:45 am]

BILLING CODE 4910–13–P

DEPARTMENT OF THE TREASURY

Internal Revenue Service

26 CFR Part 1

[REG–101355–26]

RIN 1545–BS19

Employer Contributions to Trump Accounts and Nondiscrimination Rules for Dependent Care Assistance Programs

Correction

In proposed rule document 2026–16314 beginning on page 51611 in the issue of Tuesday, August 11, 2026, make the following corrections:

1. On page 51612, in the first column, the 21st line should read, ''September 25, 2026. Public Hearing: The''.

2. On page 51622, the *image should appear as follows*:

Account	After-tax future value in 20 years generated by one present after-tax dollar	Formula
529	7.08	$\frac{1}{1-SMTR_P}(1+RETURN)^{20}$
530A (pre-tax contribution)	7.65	$\frac{1-MTR_F}{1-MTR_P}(1+RETURN)^{20}$
530A (after-tax contribution)	5.75	$(1-MTR_F)((1+RETURN)^{20}-1)+1$

Note: The present marginal tax rate (MTR_P) is assumed to be 27 percent (including 22 percent federal and 5 percent state). The future marginal tax rate (MTR_F) is assumed to be 17 percent (including 12 percent federal and 5 percent state). The present state marginal tax rate ($SMTR_P$) is assumed to be 5 percent.

3. On page 51625, in § 1.128–1, in the third column, the first three lines should read:

* * * * *

§ 1.128–1 Trump account contribution program; definitions.

[FR Doc. C1–2026–16314 Filed 8–21–26; 8:45 am]

BILLING CODE 4830–01–P

DEPARTMENT OF AGRICULTURE

Forest Service

36 CFR Parts 212 and 261

Travel Management; National Forest System Lands

AGENCY: Forest Service, Agriculture (USDA).

ACTION: Notice of intent to prepare an environmental impact statement.

SUMMARY: The U.S. Department of Agriculture (USDA) is initiating an environmental impact statement and rulemaking to revise the Forest Service's travel management regulations, 36 CFR part 212. The proposed action would establish a uniform national policy favoring increased access while simplifying regulatory requirements and preserving local decision-making. The proposed access rule would establish a national policy with a presumption that existing roads, trails, airfields,

trailheads, and other access routes and points on National Forest System lands are open to appropriate public use unless closure or restriction is required by applicable law, valid existing rights, or another governing instrument, or supported by specific, documented and justifiable reasons based on science-based resource conditions, public safety, conflicts among uses, or maintenance and administrative capacity. Commonly available public data sets, including aerial imagery, may be used as evidence that a physical route or airfield exists or existed at a time relevant under the definition adopted in the proposed rule, but would not by themselves establish that the feature is part of the forest transportation system, that the Forest Service has jurisdiction or sufficient legal access, or that it is open to a particular public use. The proposed access rule would require annual review of all trails, roads, airfields, trailheads, and other access routes and points that are closed or highly restricted. The proposed access rule would establish processes and conditions for limited off-route motor vehicle use and other motorized equipment for, among other things, downed big-game retrieval, firewood collection and dispersed camping, and for designating areas for over-snow and other motorized recreation.

The presumption embodied in the national policy would guide future decisions and would not itself change the legal status of any road, trail, airfield, trailhead, area, or other access route or point. Any change in lawful use resulting from a vehicle- or use-specific exemption would be limited to the scope and conditions expressly provided in the revised regulations. Existing motor vehicle use designations and maps would remain in effect until revised under the amended regulations. The environmental impact statement will evaluate the impacts of the proposed rule revisions and study alternatives for managing public access, including the motorized and other forms of access addressed by the proposed rule, on National Forest System lands in the context of multiple-use resource management. USDA invites written comments on alternatives, effects, and relevant information, studies, or analyses related to the proposal.

DATES: Comments must be received in writing by September 23, 2026.

ADDRESSES: Additional information, including the eventual publication of the environmental impact statement and record of decision, can be found on the following website: *https://www.fs.usda.gov/visit/recreation/programs/off-highway-vehicle-program.* Comments must be submitted via one of the following methods:

- *Electronically (preferred):* Through the Federal eRulemaking Portal, *https://www.regulations.gov,* identified by docket number FS–2026–0100. Follow the instructions for submitting comments.
- *Mail:* Hardcopy letters must be submitted to the Director, Public Benefits, 201 14th Street SW, Public Benefits Office, Washington, DC 20250.

FOR FURTHER INFORMATION CONTACT: Jim Bacon, Acting Director, Public Benefits, at the following phone number: 707–562–8856. Individuals who are deaf, hard of hearing, or have a speech disability may call 711 to reach the Telecommunications Relay Service, then provide the phone number of the person named as a point of contact for further information.

SUPPLEMENTARY INFORMATION:

Background

Overview of the Travel Management Rule

The Travel Management Rule (TMR), found at 36 Code of Federal Regulations (CFR) part 212, provides the regulatory framework for managing the National Forest System (NFS) transportation system and public motor vehicle use. The rule is organized into subparts A, B, and C.

Most operative provisions now in subpart A predate the 2005 TMR. In 2005, the Forest Service designated existing sections 212.1 through 212.21 as subpart A and revised section 212.1. Subpart A outlines how the Forest Service (Agency) plans, develops, and manages the forest transportation system. It includes definitions, requirements for the transportation program, and specific provisions related to:

- Cooperative work with partners (section 212.3).
- Road construction and maintenance and road system management (sections 212.4 and 212.5).
- Ingress and egress rights, access procurement by the United States, and permission to cross NFS lands and easements (sections 212.6, 212.7, and 212.8).
- Principles for shared use of roads (section 212.9).
- Maximum economy road standards (section 212.10).
- Administration of the Pacific Crest National Scenic Trail (section 212.21).

These provisions establish the access, construction and maintenance, cooperative management, procurement, and fiscal responsibilities necessary for administering the forest transportation system.

Part 295 implemented Executive Orders (E.O.s) 11644 and 11989 by providing for the designation of areas and trails on which off-road vehicle use was allowed, restricted, or prohibited. The 2005 TMR superseded part 295 and established subpart B's unit-wide system of motor vehicle use designations. The 2015 rule revised subpart C to require over-snow vehicle use designations on units with adequate snowfall where such use occurs. Subparts B and C:

- Require each unit to identify NFS roads, NFS trails, and areas on NFS lands that are designated for public motor vehicle use and generally prohibit motor vehicle use outside or inconsistent with those designations (sections 212.50 and 212.80).
- Establish criteria, public input requirements, coordination with governments, and environmental considerations for designations (sections 212.52, 212.53, and 212.55).
- Require publication of designations on motor vehicle use maps and over-snow vehicle use maps (sections 212.51, 212.56, and 212.81).
- Provide direction for revision of designations (section 212.54).
- Provide direction for monitoring effects of motor vehicle use (section 212.57).

Subparts B and C responded to growing off-road vehicle use and the need to protect natural resources from the proliferation of user-created routes and to reduce conflicts among uses. Publication of maps identifying designated roads, trails, and areas inform the public where, when, and which motor vehicle uses were permitted, and helped deter user-created routes and associated adverse environmental impacts.

Implementation of the Travel Management Rule Since 2005

Since 2005, all but 6 of the 154 national forest units and 20 national grassland units have established motor vehicle use maps (MVUMs) designating roads, trails, and areas open to public motor vehicle use. Over-snow vehicle use maps (OSVUMs) have been established on 25 of the estimated 101 units that receive adequate snowfall to warrant over-snow travel management.

The TMR provided a complex procedural framework to counter the proliferation of user-created motor vehicle routes and established an inflexible, nationally-driven framework for designating roads, trails, and areas open or closed to public motor vehicle use. Maps showing these designations

were published and are presently in use on those administrative units where travel management planning has been completed.

Rescission of Executive Orders 11644 and 11989

On May 29, 2026, the President signed E.O. 14408, *Removing Unnecessary and Counterproductive Restrictions on Access to Federal Lands.* E.O. 14408 rescinded E.O.s 11644 and 11989, which the current TMR implemented, and directed relevant agencies to initiate rulemaking to rescind or revise regulations previously adopted to implement those Orders.

Purpose and Need

Under the Secretary's statutory authority to regulate the use and occupancy of NFS lands, including 16 U.S.C. 551, and, as applicable to national grasslands and other lands administered under title III of the Bankhead-Jones Farm Tenant Act, 7 U.S.C. 1011(f), and in light of the administrative costs and challenges associated with implementing the TMR, and recognizing the policy set forth in E.O. 14408, the Department proposes to revise 36 CFR part 212 and associated provisions in part 261 to alleviate unnecessary regulatory burdens, establish a modern access and travel-management framework that addresses current needs and changing conditions, and increase public access to NFS lands while retaining legally required protections and building upon the designation and mapping framework established since 2005.

E.O. 14408 states that technological, operational, and land-management developments support replacing the designation criteria derived from E.O.s 11644 and 11989 with a framework grounded in applicable statutory authorities. Conditions within and adjacent to NFS lands also have changed since the prior Executive Orders were issued and the travel management regulations were originally promulgated and revised. These changes include an expanding wildland-urban interface; growing impacts of extreme wildfire, drought, and insect and disease infestations; increasing public recreation and access needs; and changing recreation technology.

Based on the Department's review of past travel management public process comments, lawsuits, and planning implementation timeframes, the Department believes that specified TMR requirements governing designation, minimization, and narrowly defined prohibitions may overlap with requirements imposed by other authorities or may unnecessarily delay some designation revisions. Twenty years of implementation indicate that applying the same TMR-specific procedures to every designation revision, regardless of scale, may impose time and analytical burdens disproportionate to minor or iterative adjustments. The Department therefore is considering a framework that would distinguish clerical corrections and minor designation revisions from more substantive changes while retaining nationally uniform mapping, publication, transition, and enforcement requirements.

E.O. 14408 rescinded E.O.s 11644 and 11989 and directs agencies to rescind or revise regulations previously adopted to implement those Orders. The Department is exercising its independent statutory discretion to determine the most appropriate process for balancing competing values and uses, while ensuring public access to NFS lands within the existing multiple-uses framework.

Exercising its independent statutory authority, the Department proposes to remove the national minimization criteria and establish a nationally applicable access policy under which local officials would make designation and closure decisions based on documented local conditions and needs, subject to applicable law, valid existing rights, and the revised regulations.

Except as expressly identified in the proposed rule, the proposed action would not alter requirements imposed by other statutory authorities for environmental review, public involvement, or administrative review.

The Department proposes to replace the minimization criteria and other identified TMR-specific procedures with an access-oriented framework grounded in applicable statutes, regulations, and the proposed access rule, as follows:

(1) Clarify the relationship between land management planning under the National Forest Management Act and travel management or access decisions under this part. Land management plans establish the broad, integrated framework for managing NFS lands. They do not themselves authorize individual projects or activities. Decisions concerning the designation, management, modification, or discontinuation of particular roads, trails, areas, and classes of motor vehicle use are implementation-level decisions that are appropriately made by responsible officials based on current site-specific conditions and management needs.

(2) Experience implementing the 2005 TMR demonstrates that unnecessarily linking travel management decisions to land management planning can reduce the flexibility necessary to respond to changing access needs, recreation demands, resource conditions, wildfire and other disturbances, public safety concerns, maintenance capabilities, and available funding. Land management plans typically operate over long planning horizons, while transportation systems and public uses may require more timely adjustment.

(3) Accordingly, the proposed rule would acknowledge the need to remain consistent with the National Forest Management Act but would clarify that travel management or access decisions are not land management planning decisions and need not be made through the procedures governing development, amendment, or revision of land management plans, unless a plan amendment or revision is required to resolve inconsistency with an applicable plan component. Within those constraints, responsible officials would retain discretion to make access decisions under this part based on the circumstances presented at the time of the decision.

(4) Travel planning is subject to review under the National Environmental Policy Act (NEPA), as applicable. For an EIS, USDA's NEPA regulations require analysis of reasonably foreseeable significant effects and provide for the use of design criteria, where appropriate, to avoid or minimize adverse effects (7 CFR 1b.7(h)(5)(i)–(ii), 1b.11(a)(11)–(12)).

(5) Motor vehicle use designations also must comply with other applicable laws, including the Clean Water Act, Clean Air Act, Endangered Species Act, National Trails System Act, National Historic Preservation Act, and Wilderness Act. Because land management plans and NEPA do not necessarily supply all of the substantive designation criteria or public-participation procedures currently contained in part 212, the revised regulations would identify the standards and procedures that will govern future designation and closure decisions.

Revisions to 36 CFR parts 212 and 261 are proposed to remove the current minimization criteria and streamline specified process requirements in light of applicable statutory requirements.

Section 212.54 currently applies the public-involvement, governmental-coordination, and designation-criteria requirements in sections 212.52, 212.53, and 212.55 to revisions of motor vehicle use designations, including minor revisions. The proposed access rule will

simplify this requirement, as the appropriate level of NEPA review depends on the circumstances, and clerical map corrections that do not revise a designation may be handled separately. Section 212.54 applies the TMR-specific public-involvement, governmental-coordination, and designation-criteria requirements to revisions regardless of scale. The Department believes that applying the full set of those procedures to minor revisions may impose burdens disproportionate to the decision. The proposed rule therefore would distinguish clerical corrections and minor designation revisions from more substantial changes and specify the procedures applicable to each. Regular and timely updates to MVUMs and OSVUMs have been important to meet community needs and provide access for a broad range of recreational, subsistence, and other uses. These maps did not create, extinguish, or alter valid existing rights. The proposed access rule would require integrated digital maps to be made available to the public that show access rules for all trails, roads, airfields, trailheads, and other access routes and points and would be the authoritative public source for designations made under the revised regulations. The map would publish designations and restrictions adopted through the procedures prescribed by the revised regulations. A clerical map correction would not itself change lawful public use.

The proposed access rule would also support implementation of section 127 of the EXPLORE Act, which directs the Secretary to seek to provide publicly available, GIS-compatible motor vehicle use maps for each NFS unit within the statutory timeframe and to update those maps periodically, in accordance with existing law. The EXPLORE Act also directs the Secretary to seek to create additional opportunities, as appropriate and in accordance with existing law, for motorized and non-motorized access and recreation.

The purpose of the proposed action is deregulatory with an intent to modernize the Agency's travel-planning process, making it less burdensome, more efficient and timelier, and more responsive to recreational and other access needs on forests and grasslands across the country. The amended regulations would also support the Administration's focus on increasing access and recreational opportunities on Federal lands.

In addition, the Department seeks to reduce duplication between land management planning, environmental review, and travel planning.

Applicable land management plans and NEPA analysis inform local decisions but do not themselves establish all substantive or procedural standards for motor vehicle use designations. The amended regulations therefore would establish the governing national access and closure criteria and retain uniform mapping, publication, vehicle-class, transition, and enforcement requirements. Within that framework, local managers could update public motor vehicle access more efficiently based on documented local conditions, consistent with applicable law, valid existing rights, and other governing instruments.

Preliminary Description of Proposed Action

The proposed action would establish a new national policy to guide local travel-management decisions, remove the minimization criteria in subparts B and C, revise other identified process requirements, and separately amend subpart A as described below.

Future changes to public access covered by the amended regulations would be governed by the proposed access rule, applicable laws, valid existing rights, other governing instruments, and public participation and governmental coordination requirements identified in the amended rule, Tribal consultation requirements, local access needs, and documented resource and safety considerations. Maps showing designated roads, trails, airfields, trailheads, and other access routes and points would continue to be published and periodically updated for each NFS administrative unit.

The proposed regulations would establish a new regulatory framework governing local decision-making. The Department invites public comment on the following components of that framework:

1. The amended regulations would establish a presumption that existing roads, trails, airfields, trailheads, and other access routes and points on NFS lands are open to appropriate public use unless closure or restriction is required by applicable law, valid existing rights, or another governing instrument, or is supported by specific, documented and justifiable reasons based on science-based resource conditions, public safety, conflicts among uses, or maintenance and administrative capacity. This presumption would include access along section lines in certain national grasslands in North Dakota. The presumption would not itself establish the existence, ownership, or scope of a public right-of-way or establish Forest Service jurisdiction or legal access. Seasonal restrictions could be applied. The amended regulations would require, subject to available appropriations, an annual unit-level process to identify closed or highly restricted trails, roads, airfields, trailheads, and other access routes and points that may warrant reconsideration. The responsible official would conduct the review and indicate which routes or access points may be reconsidered for a change in status. A route would be reopened only through the process prescribed by the proposed access rule and only if reopening would be consistent with applicable law, valid existing rights, other governing instruments, available appropriations, and the governing access and closure criteria.

2. The proposed access rule would establish a requirement to consider new roads, trails, airfields, trailheads, and other access routes and points where appropriate to increase access. The policy would not itself authorize construction or commit resources and would remain subject to applicable law, valid existing rights, governing instruments, site-specific review, and available appropriations.

3. The proposed regulations would address Forest Service management of NFS airfields and the use of NFS lands for aircraft landing and takeoff. It would identify the regulations and existing airfield or aircraft restrictions proposed for amendment and the criteria and process for opening, restricting, or closing an airfield.

4. The proposed access rule would establish processes and conditions for authorizing limited off-route motor vehicle and other motorized equipment use for, among other things, downed big-game retrieval, firewood collection, dispersed camping, and for designating areas for over-snow and other motorized recreation. The proposed regulations would specify whether each use would be authorized through a route or area designation, a written authorization, or a categorical exemption and would establish applicable geographic, seasonal, vehicle-class, and resource-protection conditions.

The proposed action would separately revise specified portions of subpart A. Specifically, section 212.5(b)(1) would be revised to replace the current minimum-road-system requirement with criteria for determining an adequate and appropriate forest transportation system, including access needs, resource protection, safety, maintenance capacity, and applicable land management plan components. Section 212.1 would be revised to define the vehicle and use categories

subject to different designation or exemption requirements specified in subparts B and C and part 261, rather than relying exclusively on a motorized or nonmotorized classification. For each provision, the proposed rule would identify whether it would be eliminated, retained in the CFR, moved to another CFR provision, or moved to Agency directives, and would explain any resulting change in legal effect, enforceability, or third-party rights and obligations.

The proposed action would add specified categories of exempt vehicles or uses to the designation and prohibition framework in 36 CFR parts 212 and 261 and would revise that framework to accommodate new vehicle types and uses without relying on a binary motorized or nonmotorized classification.

For purposes of the proposal, ''class 1 electric bicycle'' would have the meaning in 23 U.S.C. 217(j)(2)(A) and (B)(i). The proposed action would exempt class 1 electric bicycles from the motor vehicle use designation requirement in 36 CFR 212.51(a) and the prohibition in 36 CFR 261.13 when operated on an NFS trail where bicycle use is allowed, subject to applicable land management plan direction, seasonal restrictions, orders, and site-specific restrictions adopted by the responsible official under the criteria and procedures in the proposed rule. The EIS would analyze an alternative retaining class 1 e-bikes as motor vehicles subject to motor vehicle use designations and alternatives adopting broader or narrower exemption conditions.

Any additional categorical authorization for low-powered electric mobility devices used by persons with mobility disabilities would be defined by objective criteria in the proposed rule, including the covered devices and the scope and conditions of the authorization, and coordinated with applicable disability-access requirements. Any additional authorization would supplement, and would not limit, existing rights or Agency obligations under applicable disability-access laws. These changes would be evaluated in light of approaches used by other Federal and State land management agencies.

With regard to subparts B and C, the proposed action would establish an access-planning process and would not itself authorize construction or other ground-disturbing activities or projects. The access presumption set forth in the national policy would guide future decisions and would not itself open a currently closed route, airfield, trailhead, or other access point except to the extent that the amended regulations expressly make a specified vehicle- or use-specific exemption self-executing. Existing motor vehicle use designations, including the designations shown on MVUMs and OSVUMs, would remain in effect until revised under the amended regulations. Prohibitions established under other authorities would remain in effect until modified, rescinded, or expired under those authorities.

Future site-specific designation decisions would be made by local officials after analysis and evaluation of land and resource conditions, consistent with applicable law. If the rule removes sections 212.52 and 212.53, it would identify the public involvement, governmental-coordination, and Tribal-consultation requirements that will govern future designation and revision decisions.

Preliminary Description of Known Alternatives

In addition to the proposed action, the environmental impact statement (EIS) will analyze a no-action alternative that would retain the TMR in its current form. Known alternatives may include: applying the open-unless-closed presumption prospectively or making specified changes effective upon promulgation; limiting ''existing'' routes and airfields to features in the forest transportation atlas or using a broader evidentiary definition; retaining selected designation, public-involvement, coordination, or monitoring requirements; streamlining clerical map corrections and minor designation revisions; addressing subpart A separately; retaining class 1 e-bikes as motor vehicles subject to motor vehicle use designations; varying the scope or conditions of vehicle and use exemptions; and adopting different processes or conditions for off-route uses, over-snow travel, and airfields.

Preliminary List of Substantive Issues and Summary of Expected Impacts

The EIS will evaluate the anticipated impacts and benefits, including reasonably foreseeable impacts, related to:

- Public access to NFS lands, including for recreation, to facilitate subsistence or other uses, and to exercise legal rights. Impacts may include changes in access opportunities, use patterns, and conflicts among uses, depending on the transition provisions, exemptions, and later local decisions.
- Forest health and management, including timber management, fuels management, and fire suppression. Impacts may include changes in the timing, cost, and availability of access for management and emergency response.
- Soil, water and air; plant and animal communities, including threatened, endangered, sensitive species; scenic integrity; recreation settings and opportunities; and cultural resources, traditional cultural properties, and sacred sites. Any self-executing vehicle or use exemption could directly affect these resources; other effects would depend on the location, timing, intensity, and conditions of later local decisions.
- Local and regional economies. Impacts may include shifts in recreation-related spending and changes in Agency, applicant, partner, and user costs associated with access decisions, mapping, maintenance, and enforcement.

Administration and management of roads, trails, airfields, trailheads, and areas, including mapping, maintenance, enforcement, annual-review workload, and reliance on existing designations and closures. Impacts may include but are not limited to changes in Agency costs, public notice, user compliance, use conflicts, and maintenance needs. The proposed action would not itself authorize road construction or other ground-disturbing development. Any self-executing vehicle or use exemption would remain subject to otherwise applicable statutory, regulatory, valid existing-rights, and other governing restrictions. The EIS would evaluate the direct programmatic effects of such exemptions at the appropriate scale; effects of later site-specific actions would be evaluated when those actions are proposed.

The level of environmental review of the identified resources for the EIS will be commensurate with the anticipated effects to each resource at the programmatic scale. Because the proposed action does not itself require changes to current motor vehicle use designations or prohibitions, apart from any direct effects of the proposed vehicle or use exemptions, estimating site-specific effects of local changes would be highly speculative. The EIS nevertheless will evaluate the reasonably foreseeable programmatic effects of changing the governing designation criteria, procedures, and exemptions, using available data and reasonable assumptions or scenarios. Effects of any future motor vehicle use designation or prohibition actions will be analyzed at the appropriate scale, where information concerning potential resource impacts can be meaningfully evaluated and weighed.

Anticipated Permits or Other Authorizations

No anticipated permits or other authorizations are required for this action.

Schedule for the Decision-Making Process

USDA anticipates publishing the proposed rule and draft EIS in spring of 2027 and the completed EIS, record of decision, and final rule in early calendar year 2028. This schedule is subject to change consistent with applicable law.

Cooperating and Participating Agencies

The USDA Forest Service is the lead agency. No cooperating or participating agencies have been designated at this time. The Forest Service does not anticipate designating any Federal, State, Tribal, or local agencies as cooperating or participating agencies. These organizations are encouraged to provide input through the public comment opportunities for this notice of intent, as well as for the proposed rule and draft EIS.

Request for Public Comments

This notice announces the Agency's preparation of the EIS and requests public input to inform its scope and further development of the policies underlying this action.

USDA will solicit public feedback through the 30-day written-comment period described above. No separate public scoping process or scoping meetings are planned.

The Department is requesting comments on potential alternatives and impacts, and identification of any relevant information, studies, or analyses of any kind concerning impacts affecting the quality of the human environment.

It is important that reviewers provide their comments at such times and in such a manner that they are useful to the Agency's preparation of the EIS; therefore, comments should be provided prior to the close of the comment period and should clearly articulate the reviewer's concerns and contentions and recommendations to alleviate these. Lengthy or complex comments are most effective when accompanied by a brief, plainly worded summary of the main points. Comments, including attachments and any personal information provided in your comments, will be posted to the docket unchanged. Do not submit any information you consider to be private, confidential business information, or other information, the disclosure of which is restricted by statute.

This action is not subject to the pre-decisional administrative review (objection) process of 36 CFR parts 218 or 219 subpart B.

The Forest Service will offer government-to-government consultation to federally recognized Tribes and will engage Alaska Native Corporations consistent with applicable consultation requirements during rulemaking and EIS development.

Responsible Official

The responsible official is the Secretary of Agriculture or her designee.

Stephen Alexander Vaden,

Deputy Secretary, U.S. Department of Agriculture.

[FR Doc. 2026–17211 Filed 8–21–26; 8:45 am]

BILLING CODE 3411–15–P

ENVIRONMENTAL PROTECTION AGENCY

40 CFR Part 81

[EPA–HQ–OAR–2026–2179; FRL–13567–01–R1]

Response to Clean Air Act Section 176A Petition From New Hampshire

Correction

In proposed rule document 2026–16331 beginning on page 51644 in the issue of Tuesday, August 11, 2026, make the following corrections:

1. On page 51644, in the first column, in the last two lines, ''August 18, 2026'' should read ''August 23, 2026''.

2. On the same page, in the second column, in the 24th line from the bottom, ''August 8, 2026'' should read ''August 18, 2026''.

[FR Doc. C1–2026–16331 Filed 8–21–26; 8:45 am]

BILLING CODE 0099–10–D

MEETING REQUEST FORM

Meeting Date Requested: October 6, 2026	**Contact Phone and E-mail:** 307-389-7707, kpendleton@sweetwaterevents.com
Presenters Name, Title and Name of Organization: Kandi Pendleton, Executive Director, Sweetwater Events Complex	**Exact Wording for Agenda:** 9:45- Sweetwater Events Complex Summer Recap
Preference of Placement on Agenda & Amount of Time Requested for Presentation: 20 minutes	**Will there be handouts? (If yes, include with meeting request form)** No
Will handouts require SIGNATURES? No **SHOULD THE ITEM BE MARKED CONFIDENTIAL?** No	If you are submitting a Resolution or Proclamation, please forward in Word format to: shoemakers@sweetwatercountywy.gov
Additional Information:	
Attachments: Summer 2026 Recap.pdf	

INSTRUCTIONS:

- All requests to be added to the agenda, along with handouts and original documents to be signed, must be submitted in writing on the "Meeting Request Form" by Tuesday at 10:00 a.m. prior to the scheduled meeting and returned in person or electronically to Administrative Assistant Sally Shoemaker at: shoemakers@sweetwatercountywy.gov
  *****If your handout is not accompanied with the request, your request may be dismissed and you may reschedule for the next meeting provided the handout(s) are received.*****
- If you are presenting a **Resolution or Proclamation,** it must be submitted in Word Format and emailed to: shoemakers@sweetwatercountywy.gov
- As always, if you are unable to attend the meeting after being placed onto an agenda, please send a representative in your place or your item may be rescheduled.

- In order to determine placement on the agenda, please review the county website sweetwatercountywy.gov on Thursday afternoon by clicking “Commissioner's Agenda”.
- If a request to be placed on an agenda is received **AFTER** the deadline, you will be considered for the next meeting date.

The Board of County Commissioners meets in regular session the first and third Tuesday of every month.

The meetings are open and the public is invited to attend.

The meetings are held in the commission meeting room:

80 West Flaming Gorge Way
Meeting Room #115
Green River, Wyoming
Summer 2026 Recap.pdf

2026 SUMMER EVENTS RECAP



Sweetwater
EVENTS · COMPLEX
The Happenin' Place

Sweetwater EVENTS · COMPLEX

Our Mission

To strengthen quality of life and economic opportunity in Sweetwater County through quality, year-round recreational facilities and events.

Our Vision

To be a vibrant, well-maintained community hub and destination where people come together to connect and celebrate in Sweetwater County.

GUIDING PRINCIPLES

Public Benefit
Committed to providing a community center for our residents.

Facility Improvements
Continually working to maintain and improve the facility and grounds.

Support Local
Dedicated to the people and businesses in our community.

Uniquely Sweetwater
Celebrating who we are and the beauty around us.

Guest Experience
Valuing guests and making every event a success is our highest priority.

Sustainabililty
Strive to be an economic engine for Sweetwater County

NEWMAR Kountry Klub Rally

June 19 - 26

Wyoming's Big Show

July 25 - August 2

Cowboy State Futurity

August 6 - 9



Sweetwater Downs Horse Racing

Aug. 15 - Sept. 27

RMX Wyoming State Championship

August 21-23

Sweetwater County

Overnight Visitor Volume

Average Expenditures, Party Size, and Length of Stay

2025

	Spending per Person		Spending per Party			
	Day	Trip	Day	Trip	Party Size	Length of Stay
Hotel, Motel, STVR	$144	$268	$296	$548	2.1	1.9
Private Home (VFR)	$59	$165	$121	$340	2.1	2.8
Other Overnight	[illegible]	$217	[illegible]	$528	2.5	2.3
All Overnight	$110	$236	$231	$493	2.1	2.2

NEWMAR KOUNTRY KLUB RALLY



Small gatherings pop up all around the Complex as friends reconnect and enjoy the rally together!



One of the highlights was getting off the beaten path. Local residents offered Jeep trips, giving guests a chance to explore our beautiful desert.



We work hard to bring visitors to our cities and we love seeing them out exploring, shopping, dining, and enjoying our community!

NEWMAR KOUNTRY KLUB RALLY

- Return event - 2022 & 2026
- Volunteers & staff began arriving on June 5
- Rally ran from June 19 through June 26
- Post-rally dates through July 5

- 332 Motor Coaches
- 2,941 Rally RV Nights
- 66 Stay & Play RV Nights

Sweetwater County

Overnight Visitor Volume

Average Expenditures, Party Size, and Length of Stay

2025

	Spending per Person		Spending per Party			
	Day	Trip	Day	Trip	Party Size	Length of Stay
Hotel, Motel, STVR	$144	$268	$296	$548	2.1	1.9
Private Home (VFR)	$59	$165	$121	$340	2.1	2.8
Other Overnight	$95	$217	[illegible]	$528	2.5	2.3
All Overnight	$110	$236	$231	$493	2.1	2.2

$705,926
SPENT IN SWEETWATER COUNTY

NEWMAR KOUNTRY KLUB RALLY CHARITY

- $7,043.50 from member donations and raffles
- $3,510 from their 4x4 experience
- $2,625 from the Ladies Tea
- $3,500 in direct online donations
- $645 from the Poker Run

$17,323
DONATED TO COWBOYS AGAINST CANCER

WYO BIG SHOW

- 4-H & FFA Activities
- Vendor & Concession Booths
- Family Entertainment
- Carnival
- Concerts
- Fireworks



WYOMING'S BIG SHOW

Economic Impact
ME Center for Business & Economic Research Data

- **$2,225,746 Resident Spending**
- **$1,539,064 Visitor Spending**
- **$ 679,834 Youth Livestock Auction (+8.5%)**
- **29% of online sales - out of county**



$4,444,644
SPENT IN SWEETWATER COUNTY

SOMETHING FOR EVERYONE AND FUN FOR ALL AGES









WYOMING'S BIG SHOW

I'd like to say I loved the $2 Tuesday. It makes a lot of sense for me to pay that admission fee when I'm going to be there for two hours max with my toddlers. We had a blast, and I was able to pay for not just me to attend, but three others, and still allow the kids to ride a good chunk of rides before bedtime. Great job, Wyoming's Big Show committee—or whoever came up with that!



I really want to commend the events complex staff for having the $2 night! What a bonus for families during this hard economic time! Way to support your community and give them some much needed relief! And the concert was fabulous!

I came up from Utah to see Ned Ledoux he was amazing, and so was the fair the grandkids had a ball, thank Wyoming!

Cowboy State

Barrel Racing



Cowboy State

- 1st Annual event with huge growth potential
- 3 year agreement to host in Sweetwater County
- Paid out $190,472 to competitors

"I want to start by saying THANK YOU to Shae Lux and all of the Sweetwater Events Complex team! They opened up their doors to us and were so supportive through every step! Shae took so much off of my plate to allow me to focus more on the actual event and less on the logistics of everything else. She was open to every suggestion, had an answer for every question and was always willing to go above and beyond to make sure everything ran smoothly! Along with that, I owe a big THANK YOU to our grounds crew! Thank you to our tractor drivers Kade, Zach, David and Evan that were there every morning at 5am and stayed well beyond when the race was over."

$92,029
SPENT IN SWEETWATER COUNTY


EST. 2010
ROCKY MOUNTAIN ATV/MC
RMX
CHAMPIONSHIP SERIES
PRESENTED BY
MSR

MX Racing





- Hosted initially in 2025
- 2026 saw a 19% increase in rider count
- Series spans Idaho, Nevada, Utah & Wyoming
- Riders from across the region
- 1 day of practice, 2 days of racing
- 505 RV nights

Sweetwater County

Overnight Visitor Volume

Average Expenditures, Party Size, and Length of Stay

2025

	Spending per Person		Spending per Party			
	Day	Trip	Day	Trip	Party Size	Length of Stay
Hotel, Motel, STVR	$144	$268	$296	$548	2.1	1.9
Private Home (VFR)	$59	$165	$121	$340	2.1	2.8
Other Overnight	$95	$217	[illegible]	$528	2.5	2.3
All Overnight	$110	$236	$231	$493	2.1	2.2

$116,655
SPENT IN SWEETWATER COUNTY

SWEETWATER DOWNS HORSE RACING



	Rock Springs	Green River	Sweetwater County
2014	$100,681.20		$100,681.20
2015	$260,589.46		$260,589.46
2016	$206,788.29		$206,788.29
2017	$335,476.55		$335,476.55
2018	$446,707.45		$446,707.45
2019	$583,241.13	$33,328.45	$616,569.58
2020	$490,176.72	$77,118.20	$567,294.92
2021	$616,341.62	$167,308.64	$783,649.66
2022	$733,437.55	$242,166.29	$975,603.85
2023	$930,964.34	$340,840.27	$1,271,804.61
2024	$1,138,271.36	$319,450.81	$1,457,722.17
2025	$1,206,545.89	$370,378.70	$1,576,924.59
2026 (first half)	$588,301.04	$251,016.66	$839,317.70

Paid directly to the cities and county

Sweetwater County on track for $1,678,635.40 for 2026 6.5% Increase

$3,357,271

TO GREEN RIVER, ROCK SPRINGS & SWEETWATER COUNTY

SWEETWATER DOWNS HORSE RACING

- 5544 RV Nights
  - Trainers
  - Jockeys
  - Staff
- Shoulder Season
- Additional visitors
  - Owners
  - Visitors

Sweetwater County

Overnight Visitor Volume

Average Expenditures, Party Size, and Length of Stay

2025

	Spending per Person		Spending per Party			
	Day	Trip	Day	Trip	Party Size	Length of Stay
Hotel, Motel, STVR	$144	$268	$296	$548	2.1	1.9
Private Home (VFR)	$59	$165	$121	$340	2.1	2.8
Other Overnight	$95	$217	[illegible]	$528	2.5	2.3
All Overnight	$110	$236	$231	$493	2.1	2.2

$1,280,664
SPENT IN SWEETWATER COUNTY

Sweetwater EVENTS · COMPLEX

Economic Impact of 2026 Summer Regional/National Events

$9,997,189
5 EVENTS

THANK YOU!

EST. 1867

SWEETWATER COUNTY

WYOMING

THANK YOU!

THANK YOU

Sweetwater EVENTS COMPLEX
The Happenin' Place

KANDI PENDLETON, DIRECTOR

307-389-7707

www.sweetwaterevents.com

EST. 1867
SWEETWATER COUNTY
WYOMING

MEETING REQUEST FORM

Meeting Date Requested: October 6, 2026	**Contact Phone and E-mail:** 307-382-3124- kelly@ywcasweetwater.org
Presenters Name, Title and Name of Organization: Kelly Smith, YWCA Program Director	**Exact Wording for Agenda:** 10:05- Domestic Violence Awareness Month Proclamation
Preference of Placement on Agenda & Amount of Time Requested for Presentation: 10 min	**Will there be handouts? (If yes, include with meeting request form)** Yes
Will handouts require SIGNATURES? Yes **SHOULD THE ITEM BE MARKED CONFIDENTIAL?** No	If you are submitting a Resolution or Proclamation, please forward in Word format to: shoemakers@sweetwatercountywy.gov
Additional Information: Board Members may present in place of the Program Director.	
Attachments: Sweetwater_County_DVAM_Proclamation_October_2026 (1).pdf YWCA Event Flyers Winter 2026.pdf	

INSTRUCTIONS:

- All requests to be added to the agenda, along with handouts and original documents to be signed, must be submitted in writing on the "Meeting Request Form" by Tuesday at 10:00 a.m. prior to the scheduled meeting and returned in person or electronically to Administrative Assistant Sally Shoemaker at: shoemakers@sweetwatercountywy.gov
  *****If your handout is not accompanied with the request, your request may be dismissed and you may reschedule for the next meeting provided the handout(s) are received.*****
- If you are presenting a **Resolution or Proclamation,** it must be submitted in Word Format and emailed to: shoemakers@sweetwatercountywy.gov
- As always, if you are unable to attend the meeting after being placed onto an agenda, please send a representative in your place or your item may be rescheduled.

- In order to determine placement on the agenda, please review the county website sweetwatercountywy.gov on Thursday afternoon by clicking “Commissioner's Agenda”.
- If a request to be placed on an agenda is received **AFTER** the deadline, you will be considered for the next meeting date.

The Board of County Commissioners meets in regular session the first and third Tuesday of every month.

The meetings are open and the public is invited to attend.

The meetings are held in the commission meeting room:

80 West Flaming Gorge Way
Meeting Room #115
Green River, Wyoming

Sweetwater_County_DVAM_Proclamation_October_2026 (1).pdf
YWCA Event Flyers Winter 2026.pdf

SWEETWATER COUNTY, WYOMING

PROCLAMATION

DOMESTIC VIOLENCE AWARENESS MONTH

OCTOBER 2026

WHEREAS, domestic violence affects people of every age and background, with lasting impacts on survivors, children, families, and communities; and

WHEREAS, every person deserves to live free from violence, fear, intimidation, and abuse; and

WHEREAS, Domestic Violence Awareness Month is a time to honor survivors, remember those who have lost their lives, and encourage prevention and support; and

WHEREAS, survivors deserve access to safety, emergency shelter, confidential advocacy, crisis intervention, and services that respect their dignity and choices; and

WHEREAS, the YWCA of Sweetwater County Victims Advocacy Center serves people throughout our county through a 24-hour crisis line, emergency shelter, safety planning, court and hospital accompaniment, and ongoing advocacy; and

WHEREAS, preventing domestic violence calls for the cooperation of advocates, law enforcement, healthcare providers, courts, local government, schools, businesses, and residents; and

WHEREAS, Sweetwater County recognizes the courage of survivors and the dedication of those who provide safety, support, and hope;

NOW, THEREFORE, BE IT PROCLAIMED, that the Sweetwater County Board of County Commissioners hereby recognizes October 2026 as Domestic Violence Awareness Month in Sweetwater County, Wyoming, and encourages all residents to support survivors, promote healthy relationships, and help build a community free from violence and abuse.

PROCLAIMED this _____ day of October, 2026.

SWEETWATER COUNTY BOARD OF COUNTY COMMISSIONERS

_____	_____
Chair	Commissioner
_____	_____
Commissioner	Commissioner
_____	_____
Commissioner	ATTEST: Sweetwater County Clerk

YWCA OF SWEETWATER COUNTY | VICTIMS ADVOCACY CENTER

24-Hour Crisis Line: 307-352-1030



ywca

11TH ANNUAL

FESTIVAL of TREES

2026

Donation Delivery and Set Up:
November 2nd - 12th

Viewing and Silent Auction:
November 13th - 19th

Location:
Commerce Bank
1575 Dewar Dr
Rock Springs, WY 82901

Event:

Join us November 19th at 6:00 PM for the Festival of Trees!
Every bid directly supports YWCA programs in our community.

For more information please contact
Melinda Baas at
melinda@ywcasweetwater.org

Generously Hosted By:
Commerce Bank of Wyoming

eliminating racism
empowering women
ywca

United Way
United Way of Southwest Wyoming

Silent Witness

HONOR
REMEMBER
RAISE AWARENESS
INSPIRE CHANGE

TOGETHER WE REMEMBER

ONE NAME • ONE LIGHT • ONE LIFE THAT MATTERED

"Their stories live on in the light we share."



OCTOBER 9
5 PM – 8 PM

BUNNING PARK

A peaceful evening to honor the lives lost to domestic violence, celebrate their memory, and stand together for a safer tomorrow.

HOSTED BY

YWCA
VICTIMS ADVOCACY CENTER

NELL'S COFFEE CO.

Excited to welcome Nell's Coffee!

They will be serving a variety of their specialty drinks and their treats.

United Way

eliminating racism
empowering women
ywca

A SAFER COMMUNITY • A BRIGHTER TOMORROW

UNITED WAY Southwest Wyoming

eliminating racism
empowering women
ywca

Wear One, Share One

— A WOMEN'S COMMUNITY LUNCHEON —

Join us as we come together to provide comfort, dignity, and hope for women staying at the YWCA Safe House.





BRING ONE NEW BRA AND ONE NEW PAIR OF UNDERWEAR
in the size you wear.

Your donation will help ensure every woman entering the Safe House has access to new, essential undergarments as she begins her journey toward healing.

FRIDAY, OCT. 23, 2026

HOLIDAY INN – ROCK SPRINGS
1675 Sunset Drive, Rock Springs, WY

11:45 AM – 1:15 PM
Lunch will be served

Cost
$15
per person

Register Today!

Scan the QR code to register and reserve your seat! →

Together, we can restore dignity and create new beginnings.

PROCEEDS AND DONATIONS BENEFIT THE YWCA SAFE HOUSE.

Brush Crazy

IS HOSTING AN EVENT

YWCA Fundraiser



Join us for a creative day that makes a difference! A portion of proceeds from this event will benefit the YWCA and their mission to empower women and strengthen our community.

PAINT
EXPRESS YOUR CREATIVITY

LEARN
GROW YOUR SKILLS

EMPOWER
BUILD CONFIDENCE AND COMMUNITY

Together, we can create a brighter future.

DATE
October 3rd
10 AM – 1 PM

LOCATION
Brush Crazy
Rock Springs, WY

GIVE BACK
50% OF ALL PROCEEDS WILL BE DONATED TO
ywca
eliminating racism
empowering women

Come paint for a purpose!

THANK YOU FOR SUPPORTING THE YWCA.

THE CLOTHESLINE PROJECT

Bearing Witness to Violence Against Women

Since 1990



White Mountain Mall
2441 Foothill Blvd.

Oct. 1st - Oct. 30th

WHITE	***Someone who has died because of violence***
YELLOW	***Survivor of physcial assualt or domestic violence***
RED, PINK, ORANGE	***Survivor of rape or sexual assault***
BLUE, GREEN	***Survivor of incest or childhood sexual assault***
PURPLE	***Someone attacked because of their orientation***
BROWN, GREY	***Survivors of emotional, spiritual, or verbal abuse***
BLACK	***Someone disabled as a result of an attack or assaulted because of a disability***

- The Clothesline project is a visual display that bears witness to the viiolence against women.
- October of 1990 saw the original Clothesline Project with 31 shirts displayed on the village green in Hyannis, Massachusetts.
- Sweetwater County began it's own Clothesline Project in 1994 and has grown through the years.
- During the public display, a clothesline is hung with shirts.
- Each shirt is created by a survivor of abuse or by those who have lost a loved on to it.

UNITED WAY Southwest Wyoming

CLOTHESLINE PROJECT

eliminating racism empowering women ywca

EST. 1867
SWEETWATER COUNTY
WYOMING

MEETING REQUEST FORM

Meeting Date Requested: October 6, 2026	**Contact Phone and E-mail:** 307-872-3921 legerskig@sweetwatercountywy.gov
Presenters Name, Title and Name of Organization: Gene Legerski, Sweetwater County Public Works Director	**Exact Wording for Agenda:** 10:15- Change Order #1 to the Design Contract for the Detention Center Mezzanine Security Barrier Project
Preference of Placement on Agenda & Amount of Time Requested for Presentation: 5 min	**Will there be handouts? (If yes, include with meeting request form)** Yes
Will handouts require SIGNATURES? Yes **SHOULD THE ITEM BE MARKED CONFIDENTIAL?** No	If you are submitting a Resolution or Proclamation, please forward in Word format to: shoemakers@sweetwatercountywy.gov

Additional Information:
This change order is needed due to the fact that we need to change from SWCO staff performing the work to a hard bid and a contractor performing the work. During the development of the plans for this project and after visiting the SLC Detention Center, I realized that it would take our five (5) person facility maintenance staff considerable time to complete this project, and it would not leave them time to do the other work for the County. On some days, we would have to put a hold on this project and work on the approximately 120 work orders we receive in a month, and we wouldn't be able to do all of our PMs and other critical things that keep the County buildings up and running. This would cause undue delays in the Mezzanine Project and cause problems for the Detention Center Operations by delaying completion of the day rooms, making them unusable. I included $500,000 (27CAP-DTNCTRRAIL) for the construction of this project, knowing that we would need some amount in a change order to turn the project from an owner-completed project to a contractor-completed project.

Attachments:
SWCO - EDA Contract Amendment #1.pdf

INSTRUCTIONS:

- All requests to be added to the agenda, along with handouts and original documents to be signed, must be submitted in writing on the "Meeting Request Form" by Tuesday at 10:00 a.m. prior to the scheduled meeting and returned in person or electronically to Administrative Assistant Sally Shoemaker at: shoemakers@sweetwatercountywy.gov
  If your handout is not accompanied with the request, your request may be dismissed and you may reschedule for the next meeting provided the handout(s) are received.
- If you are presenting a **Resolution or Proclamation,** it must be submitted in Word Format and emailed to: shoemakers@sweetwatercountywy.gov
- As always, if you are unable to attend the meeting after being placed onto an agenda, please send a representative in your place or your item may be rescheduled.
- In order to determine placement on the agenda, please review the county website sweetwatercountywy.gov on Thursday afternoon by clicking "Commissioner's Agenda".
- If a request to be placed on an agenda is received **AFTER** the deadline, you will be considered for the next meeting date.

The Board of County Commissioners meets in regular session the first and third Tuesday of every month.

The meetings are open and the public is invited to attend.

The meetings are held in the commission meeting room:

80 West Flaming Gorge Way
Meeting Room #115
Green River, Wyoming
SWCO - EDA Contract Amendment #1.pdf

[A] EDA | The Boston Building
9 Exchange Place, Suite 1100
Salt Lake City, UT 84111

[O] 801 531 7600

[E] info@edaarch.com
[W] www.edaarch.com

Date: September 17, 2026

Attn: Gene Legerski - Public Works Director
Sweetwater County Courthouse
80 West Flaming Gorge Way
Green River, WY 82935

Re: Sweetwater County Jail - Mezzanine Security Barrier
Contract Amendment #1: GC Support Services

Dear Gene,

01/01

To support the County in bidding and contracting the jail safety barrier upgrade work to General Contractors, we propose to amend our Contract, dated March 3, 2026 as follows.

In general, our scope of services expands to include:

- Preparing a Project Manual of general requirements and specifications that complements the drawings to better ensure satisfactory performance of the successful bidder.
- Bidding Assistance such as preparing addenda as needed, responding to bidding RFIs, and reviewing bids.
- Construction Administration support tasks: in addition to the reviews of RFIs, pay requests, and submittals, this proposal includes additional site visits beyond what was originally included. Due to the security requirements of an occupied jail, the work will need to be phased and approved one day room at a time.

	Amount
Original Base Contract	$36,070
Contract Amendment #1: GC Support Services	**$33,795.00**
Revised Fee Total	**$69,865.00**

Should you have any questions please contact me. If this proposal is acceptable, please sign and return a copy for EDA's records.

Sincerely,

EDA

Thomas Brennan, AIA
Principal

_____
Keaton D. West, BOCC Chairman

_____
Date

Attached: EDA cost report (1 page)

TASK COST REPORT

Project: Sweetwater County Jail - Safety Upgrades

Task No.	Task Description	Labor Charges
1	**PROJECT MANUAL**	
1.1	AIA Contract & Gen Conditions	
1.2	Specifications	
1.3	Bid Form	
	TASK 1 SUBTOTALS	**$5,970**
2	**DRAWINGS**	
2.1	Drawing updates	
2.2	QA/QC	
2.3	Building permit (in original scope)	
	TASK 2 SUBTOTALS	**$1,965**
3	**CONSTRUCTION ADMIN SUPPORT**	
3.1	RFI Reviews (in addition to original)	
3.2	Submittal Reviews (in addition to original)	
3.3	Site visits (14 total - 4 original)	
3.4	OAC meetings (virtual)	
	TASK 3 SUBTOTALS	**$24,890**
4	**BIDDING ASSISTANCE**	
4.1	Addenda, Bidding RFIs, Review Bids, etc	
	TASK 4 SUBTOTALS	**$970**
	TOTAL	**$33,795**

MEETING REQUEST FORM

Meeting Date Requested: October 6, 2026	**Contact Phone and E-mail:** 307-872-3921, legerskig@sweetwatercountywy.gov
Presenters Name, Title and Name of Organization: Gene Legerski-Public Works Director, Krisena Marchal-Grants Manager, Lindsey Travis-Library Director	**Exact Wording for Agenda:** 10:20- Award of the Sweetwater County White Mountain Library HVAC Upgrade Project to Vaughn's Plumbing and Heating Co. in the amount of $2,221,450.00
Preference of Placement on Agenda & Amount of Time Requested for Presentation: 10 min	**Will there be handouts? (If yes, include with meeting request form)** Yes
Will handouts require SIGNATURES? Yes **SHOULD THE ITEM BE MARKED CONFIDENTIAL?** No	If you are submitting a Resolution or Proclamation, please forward in Word format to: shoemakers@sweetwatercountywy.gov
Additional Information:	
Attachments: Letter of Recommendation to BOCC-WML HVAC Upgrade.pdf NOA WML Library HVAC-Vaughns.pdf	

INSTRUCTIONS:

- All requests to be added to the agenda, along with handouts and original documents to be signed, must be submitted in writing on the "Meeting Request Form" by Tuesday at 10:00 a.m. prior to the scheduled meeting and returned in person or electronically to Administrative Assistant Sally Shoemaker at: shoemakers@sweetwatercountywy.gov
  *****If your handout is not accompanied with the request, your request may be dismissed and you may reschedule for the next meeting provided the handout(s) are received.*****
- If you are presenting a **Resolution or Proclamation,** it must be submitted in Word Format and emailed to: shoemakers@sweetwatercountywy.gov

- As always, if you are unable to attend the meeting after being placed onto an agenda, please send a representative in your place or your item may be rescheduled.
- In order to determine placement on the agenda, please review the county website sweetwatercountywy.gov on Thursday afternoon by clicking “Commissioner's Agenda”.
- If a request to be placed on an agenda is received **AFTER** the deadline, you will be considered for the next meeting date.

The Board of County Commissioners meets in regular session the first and third Tuesday of every month.

The meetings are open and the public is invited to attend.

The meetings are held in the commission meeting room:

80 West Flaming Gorge Way
Meeting Room #115
Green River, Wyoming

Letter of Recommendation to BOCC-WML HVAC Upgrade.pdf
NOA WML Library HVAC-Vaughns.pdf

EST. 1867
SWEETWATER COUNTY
WYOMING

Sweetwater Public Works Department
3 Layos Drive
Rock Springs, WY 82901
(307) 872-3920 or 922-5428

September 24th, 2026

Sweetwater County Board of County Commissioners:
RE: Sweetwater County White Mountain Library HVAC Upgrade Project

Dear Commissioners:
On July 9th, 2026, we had a bid opening for the above-referenced project. The results of that bid opening were:

Contractor	Total Base Bid	Alternate #1
Vaughn's Plumbing & Heating Co.	$2,320,000.00	$21,000.00

Unfortunately, we only received one bid, and this bid exceeded the initial engineer's construction estimate of $1,015,000.00 that was included in the MRG Grant. MRG Grant-25011 was awarded to Sweetwater County for $546,980.00 and was accepted by the BOCC on April 1st, 2025.

The original total budget for this project was $1,093,960, funded by the MRG grant, mandatory grant match, and the library. The library covered $100K towards the County's grant. As of today, $59,724.00 of this original funding has been spent on preparing the bid documents and advertising for the project.

This project was originally included in the FY25 Capital Budget request; however, it was pulled out to apply for a federal COVID grant, which was unsuccessful. The second MRG grant attempt was successful

During the FY2027 budget process, I approached Krisena Marchal about adding $700,000 to this project as additional grant match. She discussed this addition with Commissioner Slaughter, and it was added to the overall grant projects budget pending Board of County Commissioner allocation and approval. The Library Director has also stated that the library can add $20,000 to the project total. This would bring the potential funding available for this project to **$1,813,960.00**.

I also contacted the contractor and asked them to submit a Value Engineering Proposal; they responded with cost savings of $119,550.00. This brought the total project construction costs to **$2,221,450.00**. Due to owner-required contract provisions, we need to add $50,000 for building code review and asbestos abatement.

In summary:

A.	Total Current Project Budget	= $1,813,960.00
B.	Expenses to Date (Design and Advertisement)	= ($ 59,724.00)
	Current Available Project Budget	**= $1,754,236.00**

Remaining Expenses for this Project

C.	Total Remaining on Design Engineers Contract	= $ 32,740.00
D.	Total Construction Costs for Project (Base + Alt)	=$2,221,450.00
E.	Owner Contract Required Money	=$ 50,000.00
	Total Budget Shortfall	=($ 549,954.00)

To fully fund this project, we need to add $549,954.00 to this project budget.

If the Sweetwater County Board of County Commissioners wanted to award and fully fund this project, the Public Works Department would be willing to defer, to FY2028, the Sweetwater County Courthouse Chiller Design Project in the amount of $250,000 and the Parks and Recreation Purchase of new playground equipment for $275,000. Total of deferred projects: $525,000. The remaining $24,954.00 would need to come from other projects or the reserves.

We also have the following options:

A. Submit an emergency application to cover the shortfall; however, this would not be considered until February 2027. (Since this is not a true emergency, this probably wouldn't be a favorable option with SLIB).
B. Submit another regular application to cover the shortfall; however, this wouldn't be approved until June 2027. The project at that point would be approximately 95% complete.
C. Sweetwater County relinquishes the MRG grant (SLIB would not require SWCO to repay the grant portion of the $60,000 spent to date. According to Krisena, this relinquishment would not look favorable for any future applications and would blemish our reputation with SLIB.
D. Sweetwater County funds the project shortfall and submits a future application for one of the high-priority core county projects. We would mention covering the shortfall in this MRG Grant in the project narrative.

Please let me know if you have any questions.

Sincerely,

Gene Legerski, P.E.
Sweetwater County
Public Works Director

THE BOARD OF COUNTY COMMISSIONERS
SWEETWATER COUNTY, WYOMING

SWEETWATER COUNTY WHITE MOUNTAIN LIBRARY HVAC UPGRADE PROJECT

NOTICE OF AWARD

TO: Vaughn's Plumbing and Heating Co.
1130 Signal Drive
Rock Springs, WY 82901

PROJECT DESCRIPTION:

Sweetwater County White Mountain Library HVAC Upgrade Project which includes the removal and replacement of a boiler, condenser and associated controls at the SWCO White Mountain Library. All work, material, labor, equipment and fees associated with this project.

The Board of County Commissioners of Sweetwater County, Wyoming (Sweetwater County) has considered the Bid submitted by you for the above-described Work in response to its Advertisement for Bids and Invitation to Bid.

You are hereby notified that your Bid has been accepted for items in the amount of
$ 2,221,450.00 (two million two hundred twenty-one thousand four hundred fifty dollars).

You are required by the Invitation to Bid to execute the Contract and furnish the required Contractor's Performance Bond, Payment Bond, and Certificate of Insurance within seven (7) calendar days from the date of this Notice to you.

If you fail to execute said Contract and to furnish said Bonds within seven (7) days from the date of this Notice, said Sweetwater County will be entitled to consider all your rights arising out of the Sweetwater County's acceptance of your Bid as abandoned and as a forfeiture of your Bid Bond. Sweetwater County will be entitled to such other rights as may be granted by law.

You are required to return an acknowledged copy of this Notice of Award to Sweetwater County.

By: _____

Title: Keaton D. West-Chairman Sweetwater County Commission

Date: _____

ACCEPTANCE OF NOTICE

Receipt of the above Notice of Award is hereby acknowledged

by_____

this _____ day of _____, 2026.

By: _____,Title: President
Kreston Cross

MEETING REQUEST FORM

Meeting Date Requested: October 6, 2026	**Contact Phone and E-mail:** 307-922-5435 dernovichm@sweetwatercountywy.gov
Presenters Name, Title and Name of Organization: Marty Dernovich, Purchsaing Director	**Exact Wording for Agenda:** 10:30- Award of Vehicle Bids
Preference of Placement on Agenda & Amount of Time Requested for Presentation: 10 minutes	**Will there be handouts? (If yes, include with meeting request form)** Yes
Will handouts require SIGNATURES? No **SHOULD THE ITEM BE MARKED CONFIDENTIAL?** No	If you are submitting a Resolution or Proclamation, please forward in Word format to: shoemakers@sweetwatercountywy.gov
Additional Information:	
Attachments: VEHICLE BID OPENING TAB.xlsx	

INSTRUCTIONS:

- All requests to be added to the agenda, along with handouts and original documents to be signed, must be submitted in writing on the "Meeting Request Form" by Tuesday at 10:00 a.m. prior to the scheduled meeting and returned in person or electronically to Administrative Assistant Sally Shoemaker at: shoemakers@sweetwatercountywy.gov
  ****If your handout is not accompanied with the request, your request may be dismissed and you may reschedule for the next meeting provided the handout(s) are received.*****
- If you are presenting a **Resolution or Proclamation,** it must be submitted in Word Format and emailed to: shoemakers@sweetwatercountywy.gov
- As always, if you are unable to attend the meeting after being placed onto an agenda, please send a representative in your place or your item may be rescheduled.
- In order to determine placement on the agenda, please review the county website

sweetwatercountywy.gov on Thursday afternoon by clicking “Commissioner's Agenda”.

- If a request to be placed on an agenda is received **AFTER** the deadline, you will be considered for the next meeting date.

The Board of County Commissioners meets in regular session the first and third Tuesday of every month.

The meetings are open and the public is invited to attend.

The meetings are held in the commission meeting room:

80 West Flaming Gorge Way
Meeting Room #115
Green River, Wyoming
VEHICLE BID OPENING TAB.xlsx

SWEETWATER COUNTY VEHICLE BID OPENING SUMMARY FY2026-2027

VENDOR	BID #	DESCRIPTION	QTY	TOTAL COST
GREINER FORD OF CASPER	BID 26-01PO	1/2 TON 4 DOOR PICKUP	1	$ 47,091.00
FREMONT DODGE/FREMONT MOTOR	BID 26-02SD	SPORT UTILITY POLICE PACKAGE/PURSUIT RATED	1	$ 42,920.00
GREINER FORD OF CASPER	BID 26-03SD	1/2 TON 4 DOOR PICKUP POLICE PACKAGE	1	$ 48,590.00
GREINER FORD OF CASPER	BID 26-04SD	4500 CAB & CHASSIS WITH FLATBED	1	$ 73,664.00
FREMONT RAM / FREMONT MOTORS	BID 26-05FD	5500 CAB & CHASSIS	1	$ 73,331.00
FREMONT CHRYSLER/FREMONT MOTOR	BID 26-06LB	AWD MINIVAN	1	$ 45,784.00

PURCHASING
SHERIFF
FIRE
LIBRARY

SWEETWATER COUNTY VEHICLE BID OPENING SUMMARY FY2026-2027

DELIVERY	
100 DAYS	$ 47,091.00
120-150 DAYS	$ 165,174.00
110 DAYS	$ 73,331.00
100 DAYS	$ 45,784.00
150 DAYS	
120-150 DAYS	

BID 26-01PO (1)- 1/2 TON 4 DOOR SHORT BOX PICKUP

BIDDERS	ADDENDUM	BOND	VEHICLE DESCRIPTION	QTY	TOTAL COST	DELIVERY
GREINER FORD OF CASPER	**NO**	**YES**	**2027 FORD F-150 CREW CAB**	**1**	**$ 47,091.00**	**100 DAYS**
FREMONT FORD/FREMONT MOTOR	NO	YES	2027 FORD F-150 XLT 300A	1	$ 52,148.00	150 DAYS
FREMONT FORD/FREMONT MOTOR	NO	YES	2027 FORD F-150 XL 101A	1	$ 47,259.00	150 DAYS
FREMONT RAM/FREMONT MOTOR	NO	YES	2027 RAM 1500 TRADESMAN LEVEL 1	1	$ 56,130.00	150 DAYS
FREMONT RAM /FREMONT MOTOR	NO	YES	2027 RAM 1500 TRADESMAN	1	$ 53,553.00	150 DAYS

BID 26-02SD (1) SPORT SIZE UTILITY POLICE PACKAGE PURSUIT RATED

BIDDERS	ADDENDUM	BOND	VEHICLE DESCRIPTION	QTY	TOTAL COST	DELIVERY
GREINER FORD OF CASPER	NO	YES	2027 FORD POLICE SUV	1	$ 47,492.00	110 DAYS
FREMONT DODGE/FREMONT MOTOR	**NO**	**YES**	**2027 DODGE DURANGO PURSUIT**	**1**	**$ 42,920.00**	**120-150 DAYS**
FREMONT FORD/FREMONT MOTOR	NO	YES	2027 FORD POLICE INTERCEPTOR UTILITY	1	$ 45,669.00	120-150 DAYS

BID 26-03SD (1)1/2 TON 4 DOOR PICKUP POLICE PACKAGE/PURSUIT RATED

BIDDERS	ADDENDUM	BOND	VEHICLE DESCRIPTION	QTY	TOTAL COST	DELIVERY
GREINER FORD OF CASPER	**NO**	**YES**	**2027 FORD F-150 POLICE PACKAGE**	**1**	**$ 48,590.00**	**110 DAYS**
FREMONT FORD/FREMONT MOTOR	NO	YES	2027 FORD F-150 POLICE RESPONDER	1	$ 49,819.00	120-150DAYS
FREMONT RAM /FREMONT MOTOR	NO	YES	2027 RAM 1500 SSV	1	$ 50,682.00	150 DAYS

BID 26-04SD (1) 450/4500 CAB AND CHASSIS 4X4 TRUCK WITH FLAT BED

BIDDERS	ADDENDUM	BOND	VEHICLE DESCRIPTION	QTY	TOTAL COST	DELIVERY
GREINER FORD OF CASPER	**NO**	**YES**	**2027 FORD F450 REGULAR CAB**	**1**	**$ 73,664.00**	**100 DAYS**
FREMONT FORD /FREMONT MOTOR	NO	YES	2027 FORD F-450 XL WITH FLAT BED	1	$ 75,285.00	180 DAYS
FREMONT RAM / FREMONT MOTOR	NO	YES	2027 RAM 4500 WITH FLAT BED	1	$ 76,079.00	180 DAYS

BID 26-05FD (1)DODGE 5500 CREW CAB AND CHASSIS

BIDDERS	ADDENDUM	BOND	VEHICLE DESCRIPTION	QTY	TOTAL COST	DELIVERY
FREMONT RAM / FREMONT MOTORS	NO	YES	2027 RAM 5500 CAB & CHASSIS	1	$ 73,331.00	150 DAYS

BID 26-06LB (1)MINIVAN AWD

BIDDERS	ADDENDUM	BOND	VEHICLE DESCRIPTION	QTY	TOTAL COST	DELIVERY
FREMONT TOYOTA / FREMONT MOTOR	NO	YES	2026 TOYOTA SIENNA XSE AWD	1	$ 54,629.00	7 DAYS
			SUBJECT TO AVAILABILITY			
FREMONT CHRYSLER/FREMONT MOTOR	**NO**	**YES**	**2027 CHRYSLER PACIFICA SELECT AWD**	**1**	**$ 45,784.00**	**120-150 DAYS**
FREMONT CHRYSLER/FREMONT MOTOR	NO	YES	2027 CHRYSLER PACIFICA SELECT AWD	1	$ 46,875.00	7 DAYS
			SUBJECT TO AVAILABILITY			

EST. 1867
SWEETWATER COUNTY
WYOMING

MEETING REQUEST FORM

Meeting Date Requested: October 6, 2026	**Contact Phone and E-mail:** 307-872-3759
Presenters Name, Title and Name of Organization: Cindy Swenson, Sweetwater County Clerk	**Exact Wording for Agenda:** 10:40- Engagement Letter for Porter, Muirhead, Cornia, and Howard (PMCH) for Accounting and Advisory Professional Services
Preference of Placement on Agenda & Amount of Time Requested for Presentation: No preference 5 minutes	**Will there be handouts? (If yes, include with meeting request form)** Yes
Will handouts require SIGNATURES? Yes **SHOULD THE ITEM BE MARKED CONFIDENTIAL?** No	If you are submitting a Resolution or Proclamation, please forward in Word format to: shoemakers@sweetwatercountywy.gov
Additional Information:	
Attachments: PMCH Contract for CPA Services.pdf	

INSTRUCTIONS:

- All requests to be added to the agenda, along with handouts and original documents to be signed, must be submitted in writing on the "Meeting Request Form" by Tuesday at 10:00 a.m. prior to the scheduled meeting and returned in person or electronically to Administrative Assistant Sally Shoemaker at: shoemakers@sweetwatercountywy.gov
  *****If your handout is not accompanied with the request, your request may be dismissed and you may reschedule for the next meeting provided the handout(s) are received.*****
- If you are presenting a **Resolution or Proclamation,** it must be submitted in Word Format and emailed to: shoemakers@sweetwatercountywy.gov
- As always, if you are unable to attend the meeting after being placed onto an agenda, please send a representative in your place or your item may be rescheduled.

- In order to determine placement on the agenda, please review the county website sweetwatercountywy.gov on Thursday afternoon by clicking “Commissioner's Agenda”.
- If a request to be placed on an agenda is received **AFTER** the deadline, you will be considered for the next meeting date.

The Board of County Commissioners meets in regular session the first and third Tuesday of every month.

The meetings are open and the public is invited to attend.

The meetings are held in the commission meeting room:

80 West Flaming Gorge Way
Meeting Room #115
Green River, Wyoming
PMCH Contract for CPA Services.pdf

PMCH
PORTER | MUIRHEAD | CORNIA | HOWARD
A CORPORATION OF CERTIFIED PUBLIC ACCOUNTANTS

PLAN. EMPOWER. ACHIEVE.

September 7, 2026

Cynthia L. Swenson
Sweetwater County Clerk
80 W. Flaming Gorge Way
Green River, WY 82935

Dear Mrs. Swenson:

Porter, Muirhead, Cornia Howard, CPAs ("firm", "we", "us", "PMCH", or "our") are pleased to provide Sweetwater County ("you", "your", or "County") with the professional services described below. This letter ("Agreement") confirms our understanding of the terms and objectives of our engagement and the nature and limitations of the services we will provide. The engagement between you and our firm will be governed by the terms of this Agreement.

Engagement Objectives and Scope

The objective of this engagement is to provide accounting and advisory assistance.

The scope of professional services that will be provided to Sweetwater County are outlined below:

- Review cash to modified accrual conversion journal entries and workpapers for FY2026 as requested by Sweetwater County
- Review modified accrual to full accrual conversion journal entries and workpapers for FY2026 including the following:
    - Property taxes
    - Compensated absences
- General accounting and advisory assistance
- Assistance with review of the draft of audited financial statements

Our recommendations regarding procedures to be performed and the results of the procedures performed are dependent upon the accuracy and completeness of the representations and information that we receive from you. Accordingly, inaccurate or incomplete representations could result in inaccurate findings or inappropriate recommendations, and critical recommendations may not be identified.

PMCH Responsibilities

We will perform our services in accordance with the *Statement on Standards for Consulting Services* issued by the American Institute of Certified Public Accountants ("AICPA"). Such services do not constitute an audit, review, or any other attestation service as those services are defined in AICPA literature applicable to such engagements. Accordingly, these services will not result on the issuance of a written communication to third parties by PMCH regarding the financial data or the internal controls, expressing an opinion or conclusion or obtaining or providing any form of assurance.

Our engagement does not include any procedures designed to detect errors, fraud, or theft. Therefore, our engagement cannot be relied upon to disclose such matters.

If for any reason, we are unable to complete the engagement, we will communicate the circumstances to you.

Client Responsibilities

Your Support

We will require the support of your personnel to achieve timely completion of the project. Support includes, but is not limited to, the collection of all relevant documents (paper or electronic) and the scheduling of interviews and coordination of meetings. Failure to receive such support in a timely manner may negatively affect our ability to fulfill the scope of the requirements described above within the agreed-upon timeframe.

Project Management

You will designate a member of your management level, who possesses suitable skill, knowledge, and/or experience, (the "Project Sponsor") to oversee the services and conduct of this project, including coordination of your resources needed and review of draft deliverables. You authorize us to accept instructions from the Project Sponsor for this engagement.

You agree that your personnel assigned to this project are responsible for reviewing any draft deliverables provided by our firm on a timely basis.

Management Functions

Your management agrees to:

- Make all management decisions and perform all management functions, including determining account coding and approving all proposed journal entries;
- Evaluate the adequacy and results of the services performed;
- Accept responsibility for the results of the services, including decisions regarding the implementation of any recommendations provided by us; and
- Establish and maintain internal controls as well as monitor ongoing activities.

You agree that your management and employees are responsible for the accuracy and reliability of information provided to us, the proper recording of transactions in the records, the safekeeping of assets, and the accuracy of the financial statements.

Timing of the Engagement

The term of this engagement is through the completion of the June 30, 2026 audit. PMCH may perform additional consulting services upon request from management or the governing body with terms and conditions that are acceptable to both parties.

The agreements and undertakings contained in this engagement letter, shall survive the completion or termination of this engagement.

Professional Fees

Our fees are based on the amount of time required at various levels of responsibility. Our hourly rates for shareholders are $350, manager $225, and professional staff from $150 to $225. Assignment of staff depends on the scheduling of the engagement. We will notify you immediately of any circumstances we encounter that could significantly affect this initial fee estimate. Whenever possible, we will attempt to use Sweetwater County's personnel to assist in the preparation of schedules and analyses of accounts. This effort could substantially reduce our time requirements. In addition, this fee depends upon the timely delivery, availability, quality and completeness of the information you provide to us. You agree that you will deliver all records requested and respond to all inquiries made by our staff to complete this engagement on a timely basis.

We appreciate the opportunity to be of service to Sweetwater County. Please date and execute the enclosed copy of this Agreement and return it to us to acknowledge your acceptance.

Very truly yours,

Porter, Muirhead, Cornia & Howard

Porter, Muirhead, Cornia & Howard

Certified Public Accountants

ACCEPTED:

_____

EST. 1867
SWEETWATER COUNTY
WYOMING

MEETING REQUEST FORM

Meeting Date Requested: October 6, 2026	**Contact Phone and E-mail:** 307-872-3897
Presenters Name, Title and Name of Organization: BOCC	**Exact Wording for Agenda:** 10:45- Break
Preference of Placement on Agenda & Amount of Time Requested for Presentation: 10 min	**Will there be handouts? (If yes, include with meeting request form)** No
Will handouts require SIGNATURES? No **SHOULD THE ITEM BE MARKED CONFIDENTIAL?** No	If you are submitting a Resolution or Proclamation, please forward in Word format to: shoemakers@sweetwatercountywy.gov
Additional Information:	
Attachments:	

INSTRUCTIONS:

- All requests to be added to the agenda, along with handouts and original documents to be signed, must be submitted in writing on the "Meeting Request Form" by Tuesday at 10:00 a.m. prior to the scheduled meeting and returned in person or electronically to Administrative Assistant Sally Shoemaker at: shoemakers@sweetwatercountywy.gov
  *****If your handout is not accompanied with the request, your request may be dismissed and you may reschedule for the next meeting provided the handout(s) are received.*****
- If you are presenting a **Resolution or Proclamation,** it must be submitted in Word Format and emailed to: shoemakers@sweetwatercountywy.gov
- As always, if you are unable to attend the meeting after being placed onto an agenda, please send a representative in your place or your item may be rescheduled.
- In order to determine placement on the agenda, please review the county website sweetwatercountywy.gov on Thursday afternoon by clicking "Commissioner's Agenda".
- If a request to be placed on an agenda is received **AFTER** the deadline, you will be considered

for the next meeting date.

The Board of County Commissioners meets in regular session the first and third Tuesday of every month.

The meetings are open and the public is invited to attend.

The meetings are held in the commission meeting room:

80 West Flaming Gorge Way
Meeting Room #115
Green River, Wyoming

MEETING REQUEST FORM

Meeting Date Requested: October 6, 2026	**Contact Phone and E-mail:** 307-872-3910/swchr@sweetwatercountywy.gov
Presenters Name, Title and Name of Organization: Garry McLean, HR Director and IMA	**Exact Wording for Agenda:** 10:55- 2% Cost of Living Increase
Preference of Placement on Agenda & Amount of Time Requested for Presentation: 5 MIN	**Will there be handouts? (If yes, include with meeting request form)** Yes
Will handouts require SIGNATURES? Yes **SHOULD THE ITEM BE MARKED CONFIDENTIAL?** No	If you are submitting a Resolution or Proclamation, please forward in Word format to: shoemakers@sweetwatercountywy.gov
Additional Information:	
Attachments: 2026 Resolution Authorizing a 2% COLA v.2.pdf Memo to Board re 2% COLA 9.28.26.pdf COLA Summary.pdf	

INSTRUCTIONS:

- All requests to be added to the agenda, along with handouts and original documents to be signed, must be submitted in writing on the "Meeting Request Form" by Tuesday at 10:00 a.m. prior to the scheduled meeting and returned in person or electronically to Administrative Assistant Sally Shoemaker at: shoemakers@sweetwatercountywy.gov
  *****If your handout is not accompanied with the request, your request may be dismissed and you may reschedule for the next meeting provided the handout(s) are received.*****
- If you are presenting a **Resolution or Proclamation,** it must be submitted in Word Format and emailed to: shoemakers@sweetwatercountywy.gov
- As always, if you are unable to attend the meeting after being placed onto an agenda, please send a representative in your place or your item may be rescheduled.

- In order to determine placement on the agenda, please review the county website sweetwatercountywy.gov on Thursday afternoon by clicking “Commissioner's Agenda”.
- If a request to be placed on an agenda is received **AFTER** the deadline, you will be considered for the next meeting date.

The Board of County Commissioners meets in regular session the first and third Tuesday of every month.

The meetings are open and the public is invited to attend.

The meetings are held in the commission meeting room:

80 West Flaming Gorge Way
Meeting Room #115
Green River, Wyoming

2026 Resolution Authorizing a 2% COLA v.2.pdf
Memo to Board re 2% COLA 9.28.26.pdf
COLA Summary.pdf

EST. 1867
SWEETWATER COUNTY
BOARD OF COUNTY COMMISSIONERS

RESOLUTION NO. 2026-10-CC-01

A RESOLUTION AUTHORIZING A TWO PERCENT (2.0%) COST OF LIVING ADJUSTMENT (COLA) TO ELIGIBLE COUNTY EMPLOYEES.

WHEREAS, the Sweetwater County Board of Commissioners recognizes the dedication, professionalism, and service of County employees in delivering essential services to the residents of Sweetwater County; and

WHEREAS, the Board acknowledges that inflationary pressures and increased living costs have an impact on employees' purchasing power; and

WHEREAS, the Board desires to maintain competitive compensation to attract and retain qualified personnel, thereby ensuring continued excellence in public service; and

WHEREAS, the Board has reviewed the County's budget and determined that sufficient funds are available to implement a cost-of-living adjustment without adversely affecting essential programs or services;

NOW, THEREFORE, BE IT RESOLVED by the Board of County Commissioners of Sweetwater County, Wyoming, that:

1, **Effective October 1, 2026**, all eligible County employees shall receive a **2.0% Cost of Living Adjustment** to their base salary, in accordance guidelines herein provide;

3. The Human Resources Department is directed to update payroll records accordingly and ensure timely implementation.

4. This resolution shall be recorded in the official minutes of the Board and communicated to all County departments.

5. **Full-Time Employees:** All full-time county employees shall receive a 2.0% COLA increase to their base rate of pay, provided such employee's current rate of pay is not more than the county pay scale or the rate otherwise authorized for that position.

6. **Part-Time Employees:** All part-time county employees shall receive a 2.0% COLA increase to their base rate of pay, provided such employee's current rate of pay is not more than the county pay scale or the rate otherwise authorized for that position.

7. **Contract Employees:** All full & part-time county contract employees shall receive a 2.0% COLA increase to their contract rate of pay, provided that their employment contract specifically allows for such salary adjustments.

8. **Grant Employees:** All full & part-time grant employees shall receive the 2.0% COLA, provided that the grant which is funding the position permits such a salary increase and further provides adequate funding for the increased salary expense resulting from the

COLA. Otherwise, grant employees are **not** eligible for the COLA, as such an increase would require the County to subsidize the grant position.

9. **Temporary and Seasonal Employees:** All full-time and part-time temporary and seasonal county employees shall receive a 2.0% COLA increase to their base rate of pay, provided such employee's current rate of pay is not more than the county pay scale or the rate otherwise authorized for that position.
10. **Resigning Employees:** Any employee who has resigned prior to October 1, 2026, will not be eligible to receive this increase.
11. **Elected Officials:** Elected public officials are **not** eligible for the 2.0 % COLA increase, as such increase in the compensation of elected officials can only occur in accordance with Wyoming Statute.
12. **Component Units:** This resolution does not apply to any of the employees of the various Sweetwater County component units, including the Events Complex, Southwest Counseling, Museum, Recreation Board, Library, Memorial Hospital of Sweetwater County, District Board of Health or any other external entity which may receive funding from Sweetwater County.
13. **Income Taxes:** Eligible employees will be responsible for any applicable income tax based upon receipt of salary increase.

BE IT FURTHER RESOLVED, that 2.0% COLA shall be dispersed to eligible employees through their normal payroll process, such that all appropriate taxes and workers' compensation are paid.

PASSED, APPROVED, AND ADOPTED this 6th day of October 2026.
BOARD OF COUNTY COMMISSIONERS
Sweetwater County, Wyoming

_____

Keaton D. West, Chairman

_____

Island Richards, Member

_____

Taylor C. Jones, Member

_____

Robert D. Slaughter, Member

_____

Mary E. Thoman, Member

ATTEST:

_____

Cynthia L. Swenson, County Clerk

EST. 1867
SWEETWATER COUNTY
HUMAN RESOURCES

80 W. Flaming Gorge Way - Suite 17
Green River, WY 82935
Phone: (307) 872-3910
Secure Fax: (307) 872-3996
Email: swchr@sweetwatercountywy.gov

MEMORANDUM

To: Board of County Commissioners
From: Garry McLean
Date: September 28, 2026
RE: 2% COLA

At the September 1, 2026, meeting of the Sweetwater County Board of County Commissioners, the issue of a cost-of-living adjustment was discussed. The consensus of the board was a 2% COLA. As such, please find attached a resolution for Board consideration to implement a 2% COLA.

In addition, the Board asked that I provide some information regarding the cost of a 2% COLA for the museum and library, as these two agencies are almost entirely funded by the County 12 mil allocation. After discussing this matter with the respective staff of these agencies, below are the estimated costs of a 2% COLA, beginning October 1, 2026, through the remainder of FY 26/27. These costs are total costs, including increase to wages, and applicable taxes, retirement and workers compensation.

Museum - $ 4,000 (*As provided by Drew Varley of Summit Accounting)*
Library - $ 33,936.70 (As provided by Marlena Brown, Business Manager of the Sweetwater County Library)

TOTAL - $ 37, 936.70

Attachments (4):

Sweetwater County
FY 2026-2027
COLA Summary

0% COLA

Category	Annual Salary	Overtime, On-call, and Fringe Benefits	Total Health Benefits	Retirement	Payroll Taxes (FICA, FICA SS, WORKERS COMP)	Total Cost of Benefits	Total Cost of Employment (Benefits + Salary + Overtime/On-call)
County Positions	$ 17,318,629.00	$ 810,446.00	$ 6,573,676.00	$ 3,581,284.00	$ 1,546,226.00	$ 11,701,186.00	$ 29,830,261.00
Grant Positions	$ 266,825.00	$ -	$ 91,305.00	$ 34,065.00	$ 23,253.00	$ 148,623.00	$ 415,448.00
Total	**$ 17,585,454.00**	**$ 810,446.00**	**$ 6,664,981.00**	**$ 3,615,349.00**	**$ 1,569,479.00**	**$ 11,849,809.00**	**$ 30,245,709.00**

1% COLA

Category	Annual Salary	Overtime, On-call, and Fringe Benefits	Total Health Benefits	Retirement	Payroll Taxes (FICA, FICA SS, WORKERS COMP)	Total Cost of Benefits	Total Cost of Employment (Benefits + Salary + Overtime/On-call)
County Positions	$ 17,568,885.00	$ 810,446.00	$ 6,574,346.00	$ 3,619,734.00	$ 1,548,794.00	$ 11,742,874.00	$ 30,122,205.00
Grant Positions	$ 269,528.00	$ -	$ 91,313.00	$ 34,424.00	$ 23,499.00	$ 149,236.00	$ 418,764.00
Total	**$ 17,838,413.00**	**$ 810,446.00**	**$ 6,665,659.00**	**$ 3,654,158.00**	**$ 1,572,293.00**	**$ 11,892,110.00**	**$ 30,540,969.00**
Net Increase	**$ 252,959.00**	**$ -**	**$ 678.00**	**$ 38,809.00**	**$ 2,814.00**	**$ 42,301.00**	**$ 295,260.00**

NOTES:
Grant Positions: 2 positions in Treatment Court, 2 part time Victim Witness Coordinator positions (County Attorney's Office), and Emergency Management Coordinator

	0% COLA	1% COLA	2% COLA	3% COLA	4% COLA	5% COLA	6% COLA
total Cost of Employment	$ 30,245,709.00	$ 30,540,969.00	$ 30,836,229.00	$ 31,131,489.00	$ 31,426,749.00	$ 31,722,009.00	$ 32,017,269.00
Incremental increase PER % COLA		**$ 295,260.00**	**$ 590,520.00**	**$ 885,780.00**	**$ 1,181,040.00**	**$ 1,476,300.00**	**$ 1,771,560.00**
COST OF COLA Per month		$ 24,605.00	$ 49,210.00	$ 73,815.00	$ 98,420.00	$ 123,025.00	$ 147,630.00
Effective October payroll (September time period)- 9 months		$ 221,445.00	$ 442,890.00	$ 664,335.00	$ 885,780.00	$ 1,107,225.00	$ 1,328,670.00
Effective November payroll - (October time period) - 8 months		$ 196,840.00	$ 393,680.00	$ 590,520.00	$ 787,360.00	$ 984,200.00	$ 1,181,040.00

Notes:
October payroll = September time period
November payroll = October time period

MEETING REQUEST FORM

Meeting Date Requested: October 6, 2026	**Contact Phone and E-mail:** 307-872-3910/swchr@sweetwatercountywy.gov
Presenters Name, Title and Name of Organization: Alyx Moneyhun, HR Specialist and Garry McLean, HR Director	**Exact Wording for Agenda:** 11:00- 2026 Holiday Benefit Discussion
Preference of Placement on Agenda & Amount of Time Requested for Presentation: 10 MIN	**Will there be handouts? (If yes, include with meeting request form)** Yes
Will handouts require SIGNATURES? Yes **SHOULD THE ITEM BE MARKED CONFIDENTIAL?** No	If you are submitting a Resolution or Proclamation, please forward in Word format to: shoemakers@sweetwatercountywy.gov
Additional Information:	
Attachments: 2026 Holiday Benefit Memo Resolution 2026-10-CC-02 -.pdf	

INSTRUCTIONS:

- All requests to be added to the agenda, along with handouts and original documents to be signed, must be submitted in writing on the "Meeting Request Form" by Tuesday at 10:00 a.m. prior to the scheduled meeting and returned in person or electronically to Administrative Assistant Sally Shoemaker at: shoemakers@sweetwatercountywy.gov
  ****If your handout is not accompanied with the request, your request may be dismissed and you may reschedule for the next meeting provided the handout(s) are received.*****
- If you are presenting a **Resolution or Proclamation,** it must be submitted in Word Format and emailed to: shoemakers@sweetwatercountywy.gov
- As always, if you are unable to attend the meeting after being placed onto an agenda, please send a representative in your place or your item may be rescheduled.

- In order to determine placement on the agenda, please review the county website sweetwatercountywy.gov on Thursday afternoon by clicking “Commissioner's Agenda”.
- If a request to be placed on an agenda is received **AFTER** the deadline, you will be considered for the next meeting date.

The Board of County Commissioners meets in regular session the first and third Tuesday of every month.

The meetings are open and the public is invited to attend.

The meetings are held in the commission meeting room:

80 West Flaming Gorge Way
Meeting Room #115
Green River, Wyoming

2026 Holiday Benefit Memo
Resolution 2026-10-CC-02 -.pdf

EST. 1867
SWEETWATER COUNTY
HUMAN RESOURCES

80 W. Flaming Gorge Way - Suite 17
Green River, WY 82935
Phone: (307) 872-3910
Secure Fax: (307) 872-3996
Email: swchr@sweetwatercountywy.gov

MEMORANDUM

To: Board of County Commissioners
From: Garry McLean
Date: September 24, 2026
RE: Holiday Benefit Discussion

As the holiday season rapidly approaches, it seems like a good time to discuss employee holiday benefits and County building holiday closures. Pursuant to the County's Holiday Pay policy, Sweetwater County observes 11 ½ holidays. The policy allows the Board to proclaim additional holidays. See attached Ch. 7, Section 6, Holiday Pay. Depending upon which day of the week the respective holidays fall, past Boards have considered offering additional time off for employees to spend with their families during the holiday season. For this year the holidays fall as described below;

Thanksgiving – **November 26, 2026 (Thursday)**: Per County, employees have November 26, 2026 (Thursday) and November 27, 2026 (Friday) as paid holidays. As such, I don't think any further consideration is required for Thanksgiving.

Christmas – **December 25, 2026 (Friday)**: This year, Christmas is on Friday, December 25, 2026, and per policy employees will receive Christmas Day as a paid holiday. In addition, many local businesses and governmental entities also close for Christmas Eve, as many employees request this day off and historically traffic in these buildings is minimal. I would recommend that the Board consider awarding Christmas Eve as an additional paid holiday. While there is no additional budget impact for such a paid holiday, it does amount to approximately $75,000 in employment costs for which no work is performed. Furthermore, for those Law Enforcement positions scheduled to work on this day, I would recommend giving them a floating holiday to be used on another day prior to the end of the fiscal year, otherwise in accordance with the floating holiday procedures. In so doing, this minimizes the overtime costs of working on a holiday, while still allowing some time off to spend with their families. I have attached a draft resolution for Board consideration.

New Year's – **January 1, 2027 (Friday)**: This year New Year's is on Friday, January 1, 2027. The Board could consider granting New Year's Eve as an additional holiday, but this would be at the end of the month when many County residents are trying to pay taxes, file deeds and obtain license plates. As such, I would recommend no change to the current policy of having New Year's Day as a paid holiday.

Attached for your review and reference is the current county policy addressing holidays and a history of additional holidays/incentives granted by the board. I hope this provides the necessary information for the Board to render as a decision. Doing so helps employees, the public and managers plan for the holiday season. Thank you for your consideration of this important matter.

Attachments (4):
Draft Resolution Approving Additional Holiday
Employee Manual, Ch. 7, Section 6 Holiday Pay
List of Additional Holidays Given to Employees since FY 14

Section 6: Holiday Pay

A. Sweetwater County observes the following holidays:

1. New Year's Day (January 1)
2. Martin Luther King Day (January)
3. Presidents' Day (third Monday in February)
4. Good Friday (1/2 day)
5. Memorial Day (Last Monday in May)
6. Independence Day (July 4)
7. Labor Day (First Monday in September)
8. Floating Holiday for Juneteenth Day (June 19) or Columbus Day (2nd Mon. in October)
9. Veterans' Day (November 11)
10. Thanksgiving Day and the Friday following (Fourth Thursday and Friday in November)
11. Christmas (December 25)
12. Any other holidays, as proclaimed by the Board

B. When a holiday falls on a Sunday, it shall be observed on the following Monday. If a holiday falls on a Saturday, it shall be observed on the preceding Friday. Regular full-time employees are paid eight (8) straight-time hours for each holiday, except for the ½ holiday for Good Friday, in which employees are paid four (4) straight-time hours.

C. Regular part-time employees: Regular part-time employees are paid for holidays based upon the number of straight-time hours they are normally scheduled to work on the holiday. No part-time employee will receive holiday pay, if he is not regularly scheduled to work that day.

D. Any nonexempt employee who works during an approved county holiday, will be compensated at a rate of 1.5 times his/her regular rate of pay, whether the employee will reach the applicable FLSA overtime hours threshold or not, in addition to the holiday pay referenced in paragraph (B.) above.

E. The Floating Holiday, authorized to be taken in observance of Juneteenth Day (June 19) or Columbus Day (2nd Monday in October), is subject to the following restrictions:

1. One eight (8) hour holiday shall be granted to all eligible County personnel.

2. Should either of these holidays fall on a weekend, the County will observe Columbus Day and Juneteenth on Friday or Monday; however, County operations shall be open on both Columbus Day and Juneteenth.

3. This floating holiday must be used within the calendar year and will not be paid out under any circumstances.

F. The Board will determine if they will approve any additional holidays by the October/November Board meetings each year.

	FY 26	FY 25	FY 24	FY 23	FY 22	FY 21	FY 20	FY 19	FY 18	FY 17	FY 16	FY 15	FY 14
Christmas Day	Thursday, 12/25/2025	Wednesday, 12/25/2024	Monday, 12/25/2023	Sunday, 12/25/2022	Saturday, 12/25 2021	Friday, 12/25/2020	Wednesday, 12/25/2019	Tuesday, 12/25/2018	Monday, 12/25/2017	Sunday 12/25/2016	Friday, 12/25/2015	Thursday, 12/25/2014	Wednesday, 12/25/2013
Observed	Thursday, 12/25/2025	Wednesday, 12/25/2024	Monday, 12/25/2023	Monday, 12/26/2022	Friday, 12/24/2021	Friday, 12/25/2020	Wednesday, 12/25/2019	Tuesday, 12/25/2018	Monday, 12/25/2017	Monday, 12/26/2016	Friday, 12/25/2015	Thursday, 12/25/2014	Wednesday, 12/25/2013
Additional Holiday for Christmas	Wednesday, 12/24/2025	Tuesday, 12/24/25	Friday, 12/22/2023	Friday, 12/23/2022	Monday 12/27/2021	Thursday, 12/24/2020	Tuesday, 12/24/2019	Monday, 12/24/2018	No Additional Holiday	Friday, 12/23, 2016	Thursday, 12/24/2015	Wednesday, 12/24/2014 (Half Day) and Friday, 12/26/2014 (full day)	Tuesday, 12/24/2013 (Half Day)
New Year's Day	Wednesday, 1/1/2025	Wednesday, 1/1/2024	Monday, 1/1/2024	Sunday, 1/1/2023	Saturday, 1/1/2022	Friday, 1/1/2021	Wednesday, 1/1/2020	Tuesday, 1/1/2019	Monday, 1/1/2018	Sunday 1/1/2018; Observed on 8	Friday, 1/1/2016	Thursday, 1/1/2015	Wednesday, 1/1/2014
Observed	Wednesday, 1/1/2025	Wednesday, 1/1/2024	Monday, 1/1/2024	Monday, 1/2/2023	Friday, 12/31/2021	Friday, 1/1/2021	Wednesday, 1/1/2020	Tuesday, 1/1/2019	Monday, 1/1/2018	Monday, 1/2/2017 12/31/201	Friday, 1/1/2016	Thursday, 1/1/2015	Wednesday, 1/1/2014
Additional Holiday for New Year	No Additional Holiday	No Additional Holiday	*floating holiday - to be used on 12/29/2023 or by 5/31/2024	*No Additional Holiday*	*No Additional Holiday*	*floating holiday - to be used on Thursday, December 31, 2020 OR used by 3/31/2021	*floating holiday - to be used on Tuesday, December 31, 2019 OR used by 3/31/2020	Monday, 12/31/2018	*No Additional Holiday*	Friday, 12/30/2016	Thursday, 12/31/2015	Wednesday, 12/31/2014 (Half day) and Friday, 1/2/2015	Tuesday, 12/31/2014 Half Day Additional Holiday
Bonus	$ -	$ 500.00	$ -	$ 1,000.00	$ 400.00	$ -	$ -	$ -	$ 1,000.00	$ -	$ 1,500.00	$ -	$ -

SWEETWATER COUNTY

RESOLUTION NO. 2026-10-CC-02

A RESOLUTION AUTHORIZING ADDITIONAL OFFICIAL HOLIDAY/S FOR COUNTY EMPLOYEES FOR THE YEAR 2026

WHEREAS, Chapter 7, Section 5 of the Sweetwater County Personnel Policy Manual provides for the observance of any holiday, as proclaimed by Board or other state or federal official as set forth by the Sweetwater County Board of Commissioners; and

WHEREAS, according to Wyoming Statute 18-3-103, as amended, county officers shall keep their offices open during the usual business hours of each day excluding Saturdays, Sundays, legal holidays and other days as established by the County Commission through resolution; and

NOW, THEREFORE, BE IT RESOLVED BY THE SWEETWATER COUNTY BOARD OF COUNTY COMMISSIONERS that Christmas Eve, December 24, 2026, shall be observed as a paid eight (8) hour holiday, otherwise in accordance with the personnel policies of Sweetwater County.

BE IT FURTHER RESOLVED, that for those County Employees, such as those in the Sweetwater County Sheriff's Department, whose regularly scheduled shift falls on Christmas Eve, said employees shall be eligible for a paid (8) hour floating holiday, allowing such employees to observe the Christmas Eve holiday and to spend time with their families at another time, subject to the following;

1. The floating holiday shall be used prior to the end of FY 26/27.
2. This resolution does not apply to employee who are called back to work to address emergency callbacks to respond to weather or other unplanned events. Those employees shall be paid in accordance with County policy and use the 240 code.
3. Use of the floating holiday requires approval and permission from the employees supervisor and shall otherwise be in accordance with County policy.

PASSED, APPROVED, AND ADOPTED this 6th day of October 2026.
BOARD OF COUNTY COMMISSIONERS
Sweetwater County, Wyoming

_____
Keaton D. West, Chairman

_____
Island Richards, Member

_____
Taylor C. Jones, Member

_____
Robert D. Slaughter, Member

_____
Mary E. Thoman, Member

ATTEST:

_____
Cynthia L. Swenson, County Clerk

MEETING REQUEST FORM

Meeting Date Requested: October 6, 2026	**Contact Phone and E-mail:** 307-872-3910/swchr@sweetwatercountywy.gov
Presenters Name, Title and Name of Organization: Garry McLean, HR Director and Natalie Ringwood with IMA	**Exact Wording for Agenda:** 11:10- Employee Benefits Discussion: UMR Voluntary Benefits, GLP-1 Coverage, and Hearing Aid Coverage
Preference of Placement on Agenda & Amount of Time Requested for Presentation: 15 MIN	**Will there be handouts? (If yes, include with meeting request form)** Yes
Will handouts require SIGNATURES? No **SHOULD THE ITEM BE MARKED CONFIDENTIAL?** No	If you are submitting a Resolution or Proclamation, please forward in Word format to: shoemakers@sweetwatercountywy.gov
Additional Information:	
Attachments: 2027_Sweetwater_Voluntary Benefits.pdf	

INSTRUCTIONS:

- All requests to be added to the agenda, along with handouts and original documents to be signed, must be submitted in writing on the "Meeting Request Form" by Tuesday at 10:00 a.m. prior to the scheduled meeting and returned in person or electronically to Administrative Assistant Sally Shoemaker at: shoemakers@sweetwatercountywy.gov
  If your handout is not accompanied with the request, your request may be dismissed and you may reschedule for the next meeting provided the handout(s) are received.
- If you are presenting a **Resolution or Proclamation,** it must be submitted in Word Format and emailed to: shoemakers@sweetwatercountywy.gov
- As always, if you are unable to attend the meeting after being placed onto an agenda, please send a representative in your place or your item may be rescheduled.

- In order to determine placement on the agenda, please review the county website sweetwatercountywy.gov on Thursday afternoon by clicking “Commissioner's Agenda”.
- If a request to be placed on an agenda is received **AFTER** the deadline, you will be considered for the next meeting date.

The Board of County Commissioners meets in regular session the first and third Tuesday of every month.

The meetings are open and the public is invited to attend.

The meetings are held in the commission meeting room:

80 West Flaming Gorge Way
Meeting Room #115
Green River, Wyoming
2027_Sweetwater_Voluntary Benefits.pdf

EST. 1867 SWEETWATER COUNTY HUMAN RESOURCES

80 W. Flaming Gorge Way - Suite 17
Green River, WY 82935
Phone: (307) 872-3910
Secure Fax: (307) 872-3996
Email: swchr@sweetwatercountywy.gov

MEMORANDUM

To: Board of County Commissioners
From: Garry McLean
Date: September 28, 2026
RE: Insurance Considerations for Open Enrollment

Open enrollment for the County Health Insurance program begins on October 26, 2026. In September, the Board approved the premium rates, a major component of open enrollment. However, in addition to financing the plan, it is important to keep the plan current with evolving healthcare and pharmacy trends that affect the plan's members. As such, over the past many months, through conversations with Commissioners and employees we have identified a few areas that we would like the Board to consider for the upcoming plan year, beginning January 1, 2027.

1. **Changing our group voluntary plans from AFLAC to UMR** – Recently, UMR has been marketing their group voluntary products to compete with products from AFLAC, Lincoln and others. One particular feature of the UMR proposal caught our eye. The accident policy under UMR can be processed directly as part of the claim, as opposed to the employee paying and then having to submit for reimbursement. In addition, this plan covers sports related injuries, which many voluntary plans exclude. Because UMR already processes the County's health insurance claims, their system can see if they have any applicable voluntary product and either pay the employee directly or apply the payment to payment of the claim. For employees with children in sports who are likely to receive injuries this coverage could help mitigate some of the deductible and medical payments. Moreover, the cost is less expensive for greater payouts than AFLAC. Employees wishing to continue AFLAC can continue to do so, but they will have to pay AFLAC directly rather than through a payroll deduction. While this will be a change, it is our belief that the cost/benefit analysis of these UMR voluntary products outweighs any inconvenience for changing. Specifically, the following are AFLAC voluntary group products;
    a. Accident
    b. Hospital Indemnity
    c. Critical Illness
    d. Short-Term Disability
2. **Keep AFLAC Short-Term Disability (STD) Insurance –** While most of the voluntary products offered through UMR provide greater benefit at better or equal pricing, the UMR STD plans do not offer as much as the AFLAC options. So, our recommendation would be to keep the AFLAC STD group plans as currently exists. There are approximately 70 members who have selected this product.

3. **GLP-1** *(Ozempic, Manjauro, Wygovy, terzepitide, semaglutide, etc.)*

GLP-1's are a class of medications that mainly help manage blood sugar (glucose) levels in people with Type 2 diabetes. Some GLP-1 agonists can also help treat obesity. GLP-'s are most often injectable medications, meaning you inject a liquid medication with a needle and syringe. The manufacturers of these drugs are almost exclusively marketing these drugs direct to consumers, offering lower prices to consumers but high prices to health insurance plans. Most GLP-1's are

covered by insurance medical plans with prior authorization for medical reasons (diabetes for example), but not generally for weight loss. 11% of U.S. adults are taking GLP-1 for weight loss. However, due to the expense of these drugs, typically $500 - $1300 per month, people are seeking other alternatives, including mixing their own or compounding pharmacies.

Compounding Pharmacies: Since all of the drugs mentioned above are under patent, it is unclear where compounding pharmacies are getting the ingredients to make these drugs, most likely China or third world providers. Compounding pharmacies are not regulated by the food and drug administration, but by local or state regulation. Compounding pharmacies do not bill insurance, but costs can be reimbursed if the active ingredient is covered.

In the past two years, there have been many changes in the GLP-1 market from pill forms to new, similar drugs, lower prices and more rebate programs.

For these reasons, we have tried to find a balanced approach from a health insurance perspective to balance benefits versus cost. One option is to create and fund a health reimbursement account (HRA) in which money from the plan can placed in this account to offset direct to consumer marketed drugs. This program would only place HRA money for persons on GLP-1's.

My recommendations is to wait 1-2 more years to let the market validate some of the best options.

4. **Hearing Aids:** Historically this has not been an important benefit as persons with hearing loss were typically covered under Medicare plans or industrial plans. However, with the increased use of firearms and in-ear sound devices, this problem is growing. Our current plan covers hearing evaluations under the medical plan, but we would recommend the plan paying up to a maximum of $1,000 per ear, every three years and allow employees to access the UMR discounted hearing aid programs.

If the Board wishes to do any or all of these a simple vote will suffice and a contract amendment will be prepared for final approval at a later date. I have attached more specific program information relative to each the four topics discussed above. Please let me know if you have any questions.

Worksite Benefit Summary

	Current Annual Premium	Renewal Annual Premium	Annual $ Difference	Annual % Difference
Aflac				
Accident	$29,157	$29,157	$0	0.0%
Criticial Illness	$29,183	$29,183	$0	0.0%
Hospital Indemnity	$18,895	$18,895	$0	0.0%
Voluntary Short-Term Disability	$124,173	$124,173	$0	0.0%
Total	**$201,408**	**$201,408**	**$0**	**0.0%**

Alternate Quotes

UHC				
Accident	$29,157	$19,104	-$10,053	-34.5%
Criticial Illness	$29,183	$29,236	$53	0.2%
Hospital Indemnity	$18,895	$18,895	$0	0.0%
Total	**$77,236**	**$67,235**	**-$10,000**	**-12.9%**
Lincoln Financial				
Vol Short-Term - Option 1 - $3k benefit	$124,173	$98,216	-$25,957	-20.9%
Vol Short-Term - Option 2 - $2k benefit	$124,173	$81,387	-$42,786	-34.5%

Rates and provisions are determined by the underwriting carrier. While IMA has endeavored to provide an accurate and clear summary, each carrier's formal proposal prevails.

Accident Summary

		Aflac - Current		Aflac - Renewal		UHC - Alternate	
		Benefit	**Frequency**	**Benefit**	**Frequency**	**Benefit**	**Frequency**
Reimbursable Benefits	**Hospital Admission**	$900	1x per covered accident	$900	1x per covered accident	**$1,000**	1x per covered accident
	Hospital Confinement	$225 per day	Up to 365 days	$225 per day	Up to 365 days	$225 per day	Up to 365 days
	ICU Admission Benefit	$900	1x per covered accident	$900	1x per covered accident	**$2,000**	1x per covered accident
	ICU Confinement	$300 per day	Up to 30 days	$300 per day	Up to 30 days	**$500** per day	Up to 30 days
	Emergency Room	$150 - $200	1x per covered accident	$150 - $200	1x per covered accident	$200	1x per covered accident
	Urgent Care Treatment	$150 - $200	1x per covered accident	$150 - $200	1x per covered accident	$200	1x per covered accident
	Ambulance (Ground | Air)	$300 | $900	1x per covered accident	$300 | $900	1x per covered accident	**$400 | $1,200**	1x per covered accident
	Child(ren) Organized Sport Coverage	Not Covered	Not Applicable	Not Covered	Not Applicable	**25%**	
	Initial Provider Visit	$75	1x per covered accident	$75	1x per covered accident	**$200**	1x per covered accident
	Provider Follow Up Visits	Not Covered	Not Applicable	Not Covered	Not Applicable	**$50**	5x per covered accident
	Occupational or Physical Therapy	Not Covered	Not Applicable	Not Covered	Not Applicable	**$25**	Up to 10 visits
	Coma (Excludes Medically Induced Coma)	$7,500	1x per covered accident	$7,500	1x per covered accident	$10,000	1x per covered accident
	Catastrophic Loss	Varies, see schedule	1x per covered accident	Varies, see schedule	1x per covered accident	Varies, see schedule	1x per covered accident
	Employee AD&D Benefit	$50,000		$50,000		$50,000	
	Spouse AD&D Benefit	$25,000		$25,000		**$50,000**	
	Child AD&D Benefit	$10,000		$10,000		$25,000	
Misc.	**Annual Wellness Benefit & Frequency**	$50 per covered person, per calendar year		$50 per covered person, per calendar year		$50 per covered person, per calendar year	
	Portability	Included		Included		Included	
	Participation Requirement	None		None		10 Enrolled	

Enrollment & Costs		**Aflac - Current**	**Aflac - Renewal**	**UHC - Alternate**
	Rate Guarantee	**1 Year - Renews 1/1/2027**	**1 Year - Renews 1/1/2028**	**3 Years - Renews 1/1/2030**
Enrollments	Employee	42	42	42
	Employee + Spouse	15	15	15
	Employee + Child(ren)	12	12	12
	Family	22	22	22
	Total	**91**	**91**	**91**
Rates	Employee	$16.10	$16.10	$9.34
	Employee + Spouse	$26.11	$26.11	$14.82
	Employee + Child(ren)	$33.58	$33.58	$21.78
	Family	$43.59	$43.59	$32.55
	Total	**$2,430**	**$2,430**	**$1,592**
Financial	**Total Monthly Premium**	**$2,430**	**$2,430**	**$1,592**
	Total Annual Premium	**$29,157**	**$29,157**	**$19,104**
	Annual Difference from Current - $	**N/A**	**$0**	**-$10,053**
	Annual Difference from Current - %	**N/A**	**0.0%**	**-34.5%**
	Broker Compensation	**15%**	**15%**	**20%**

Rates and provisions are determined by the underwriting carrier. While IMA has endeavored to provide an accurate and clear summary, each carrier's formal proposal prevails.

Critical Illness Summary

		Aflac - Current		Aflac - Renewal		UHC - Alternate	
Reimbursable Benefits	**Employee Benefit Election Amount**	$5,000 up to $30,000		$5,000 up to $30,000		$5,000 up to $30,000	
	Spouse Election Amount & Maximum	Up to 100% of the face amount elected by employee		Up to 100% of the face amount elected by employee		Up to 100% of the face amount elected by employee	
	Child(ren) Election Amount & Maximum	Up to 50% of the face amount elected by employee		Up to 50% of the face amount elected by employee		Up to 50% of the face amount elected by employee	
	Initial Critical Illness Benefits	**First Occurance**	**Reoccurance**	**First Occurance**	**Reoccurance**	**First Occurance**	**Reoccurance**
	Heart Attack	100%	N/A	100%	N/A	100%	100% scheduled benefit
	Stroke	100%	N/A	100%	N/A	100%	100% scheduled benefit
	Major Organ Transplant/Failure	100%	N/A	100%	N/A	100%	100% scheduled benefit
	End Stage Renal Kidney Failure	100%	N/A	100%	N/A	100%	N/A
	Invasive Cancer	100%	N/A	100%	N/A	100%	100% scheduled benefit
	Carcinoma in Situ (Skin Cancer)	$1,000 per calendar year	N/A	$1,000 per calendar year	N/A	$1,000	100% scheduled benefit
	Benign Brain Tumor	100%	N/A	100%	N/A	100%	100% scheduled benefit
	Coma	100%	N/A	100%	N/A	100%	100% scheduled benefit
	Complete Blindness	100%	N/A	100%	N/A	100%	N/A
	Complete Loss of Hearing	100%	N/A	100%	N/A	100%	N/A
	Complete Loss of Speech	100%	N/A	100%	N/A	100%	N/A
	Paralysis	100%	N/A	100%	N/A	100%	100% scheduled benefit
	Severe Burns	Not Covered	N/A	Not Covered	N/A	100%	100% scheduled benefit
	Alzheimer's Disease (AD)	100%	N/A	100%	N/A	25%	N/A
	Parkinson's Disease (PD)	100%	N/A	100%	N/A	25%	N/A
	Lou Gehrig's Disease (ALS)	100%	N/A	100%	N/A	100%	N/A
	Huntington's Disease (HD)	25%	N/A	25%	N/A	25%	N/A
	Multiple Sclerosis (MS)	100%	N/A	100%	N/A	100%	N/A
	Childhood Cerebral Palsy (CP)	50% of EE benefit	N/A	50% of EE benefit	N/A	50% of CH benefit	N/A
	Child Cleft Lip / Palate	50% of EE benefit	N/A	50% of EE benefit	N/A	50% of CH benefit	N/A
	Child Cystic Fibrosis	50% of EE benefit	N/A	50% of EE benefit	N/A	50% of CH benefit	N/A
	Child Down's Syndrome	50% of EE benefit	N/A	50% of EE benefit	N/A	50% of CH benefit	N/A
	Child Spina Bifida	50% of EE benefit	N/A	50% of EE benefit	N/A	50% of CH benefit	N/A
	Type 1 Diabetes	100%	N/A	100%	N/A	100%	N/A
Misc.	**Pre-Existing Conditions**	None		None		Waived	
	Annual Guaranteed Issue	Included		Included		Included	
	Annual Wellness Benefit & Frequency	$50 per person, per calendar year		$50 per person, per calendar year		$50 per person, per calendar year	
	Portability	Included		Included		Included	
	Participation Requirement	Not Applicable		Not Applicable		10 Enrolled	

Enrollment & Costs		Aflac - Current	Aflac - Renewal	UHC - Alternate
Financial	**Rate Guarantee**	1 Year - Renews 1/1/2027	1 Year - Renews 1/1/2028	3 Years - Renews 1/1/2030
	Age / **Volume**	**Rates per $1,000**	**Rates per $1,000**	**Rates per $1,000**
	Under 25 / $20,000	$0.754	$0.754	$0.750
	25 - 29 / $100,000	$0.754	$0.754	$0.750
	30 - 34 / $70,000	$1.330	$1.330	$1.330
	35 - 39 / $240,000	$1.330	$1.330	$1.330
	40 - 44 / $150,000	$2.344	$2.344	$2.350
	45 - 49 / $180,000	$2.334	$2.334	$2.350
	50 - 54 / $110,000	$3.866	$3.866	$3.870
	55 - 59 / $155,000	$3.866	$3.866	$3.870
	60 - 64 / $10,000	$6.648	$6.648	$6.650
	65 - 69 / $10,000	$6.648	$6.648	$6.650
	70+ / $0	$6.648	$6.648	$6.650
	Child(ren) / $0	Included in Employee Cost	Included in Employee Cost	Included in Employee Cost
	Total Monthly Premium	**$2,431.95**	**$2,432**	**$2,436**
	Total Annual Premium	**$29,183**	**$29,183**	**$29,236**
	Annual Difference from Current - $	**N/A**	**$0**	**$53**
	Annual Difference from Current - %	**N/A**	**0.0%**	**0.2%**
	Broker Compensation	**15%**	**15%**	**20%**

Rates and provisions are determined by the underwriting carrier. While IMA has endeavored to provide an accurate and clear summary, each carrier's formal proposal prevails.

Hospital Indemnity Summary

		Aflac - Current		Aflac - Renewal		UHC - Alternate	
		Benefit	**Frequency**	**Benefit**	**Frequency**	**Benefit**	**Frequency**
Benefits	**Hospital Admission**	$2,000	1x per year	$2,000	1x per year	$2,000	2x per year
	Hospital Confinement	$200 per day	31 days per year	$200 per day	31 days per year	$200 per day	60 days per year
	ICU Admission	$2,000	1x per year	$2,000	1x per year	**$4,000**	2x per year
	ICU Confinement	$200 per day	10 days per year	$200 per day	10 days per year	**$400 per day**	30 days per year
	Rehabilition Confinement	N/A	N/A	N/A	N/A	N/A	N/A
Misc.	**Pre-Existing Condition**	None		None		Waived	
	Guarantee Issue	Included		Included		Included	
	Annual Wellness Benefit	Not Included		Not Included		$50 per person, per calendar year	
	Portability	Option to port within 31 days		Option to port within 31 days		Included	
	Participation Requirement	Not Applicable		Not Applicable		10 Enrolled	
Enrollment & Cost		**Aflac - Current**		**Aflac - Renewal**		**UHC - Alternate**	
	Rate Guarantee	**1 Year - Renews 1/1/2027**		**1 Year - Renews 1/1/2028**		**3 Years - Renews 1/1/2030**	
Enrollments	Employee	19		19		19	
	Employee + Spouse	3		3		3	
	Employee + Child(ren)	0		0		0	
	Family	9		9		9	
	Total	**31**		**31**		**31**	
Rates	Employee	$33.10		$33.10		$33.10	
	Employee + Spouse	$64.60		$64.60		$64.60	
	Employee + Child(ren)	$52.04		$52.04		$52.04	
	Family	$83.54		$83.54		$83.54	
	Total	**$1,575**		**$1,575**		**$1,575**	
Financial	**Total Monthly Premium**	**$1,575**		**$1,575**		**$1,575**	
	Total Annual Premium	**$18,895**		**$18,895**		**$18,895**	
	Annual Difference from Current - $	**N/A**		**$0**		**$0**	
	Annual Difference from Current - %	**N/A**		**0.0%**		**0.0%**	
	Broker Compensation	**15%**		**15%**		**20%**	

Rates and provisions are determined by the underwriting carrier. While IMA has endeavored to provide an accurate and clear summary, each carrier's formal proposal prevails.

Short Term Disability Summary

		Aflac - Current	Aflac - Renewal
Benefits	**Replacement Percentage & Maximum**	$300 to $6,000	$300 to $6,000
	Maximum Salary Cap	$520,000	$520,000
	# of Employee Exceeding Salary Cap	0	0
	Elimination Period - Sickness / Injury	0 Days / 14 Days	0 Days / 14 Days
	Benefit Duration	3 Months	3 Months
	Definition of Earnings	Base Annual Pay, excludes overtime pay and bonuses	Base Annual Pay, excludes overtime pay and bonuses
	Pre-Existing Conditions	12 Month Lookback / 12 Insured	12 Month Lookback / 12 Insured
	Benefit Taxation (Grossed-Up?)	Post-Tax	Post-Tax
	Minimum Participation	Not Applicable	Not Applicable

Costs per $10 of Weekly Benefit		Aflac - Current	Aflac - Renewal
Financial	**Rate Guarantee**	1 Year - Renews 1/1/2027	1 Year - Renews 1/1/2028
	Age Band / **Volume**	**Rates**	**Rates**
	Under 25 / $12,100	$0.178	$0.178
	25 - 29 / $8,800	$0.178	$0.178
	30 - 34 / $12,000	$0.178	$0.178
	35 - 39 / $19,400	$0.178	$0.178
	40 - 44 / $16,300	$0.178	$0.178
	45 - 49 / $14,700	$0.178	$0.178
	50 - 54 / $15,200	$1.940	$1.940
	55 - 59 / $18,900	$1.940	$1.940
	60 - 64 / $8,500	$1.940	$1.940
	65 - 69 / $2,600	$2.310	$2.310
	70 - 74 / $0	$2.310	$2.310
	75+ / $0	Not Covered	Not Covered
	Total Monthly Premium	**$10,348**	**$10,348**
	Total Annual Premium	**$124,173**	**$124,173**
	Annual Difference from Current - $	**N/A**	**$0**
	Annual Difference from Current - %	**N/A**	**0.0%**
	Broker Compensation	**Net**	**Net**

Rates and provisions are determined by the underwriting carrier. While IMA has endeavored to provide an accurate and clear summary, each carrier's formal proposal prevails.

t Term Disability Summary

	Aflac - Current	Lincoln - Option 1	Lincoln - Option 2
Replacement Percentage & Maximum	$300 to $6,000	60% up to $3,000	60% up to $2,000
Maximum Salary Cap	$520,000	$260,000	$173,333
# of Employee Exceeding Salary Cap	0	0	0
Elimination Period - Sickness / Injury	0 Days / 14 Days	0 Days / 14 Days	14 Days / 14 Days
Benefit Duration	3 Months	13 Weeks	11 Weeks
Definition of Earnings	Base Annual Pay, excludes overtime pay and bonuses	Base Annual Pay, excludes overtime pay, bonuses, and commission	Base Annual Pay, excludes overtime pay, bonuses, and commission
Pre-Existing Conditions	12 Month Lookback / 12 Insured	6 Month Lookback / 12 Insured	6 Month Lookback / 12 Insured
Benefit Taxation (Grossed-Up?)	Post-Tax	Post-Tax	Post-Tax
Minimum Participation	Not Applicable	Greater of 19% or 10 employees	Greater of 19% or 10 employees

s per $10 of Weekly Benefit		Aflac - Current	Lincoln - Option 1	Lincoln - Option 2
Rate Guarantee		**1 Year - Renews 1/1/2027**	**3 Years - Renews 1/1/2030**	**3 Years - Renews 1/1/2030**
Age Band	**Volume**	**Rates**	**Rates**	**Rates**
Under 25	$12,100	$0.178	$0.615	$0.498
25 - 29	$8,800	$0.178	$0.615	$0.498
30 - 34	$12,000	$0.178	$0.615	$0.498
35 - 39	$19,400	$0.178	$0.615	$0.498
40 - 44	$16,300	$0.178	$0.615	$0.519
45 - 49	$14,700	$0.178	$0.615	$0.533
50 - 54	$15,200	$1.940	$0.670	$0.543
55 - 59	$18,900	$1.940	$0.670	$0.555
60 - 64	$8,500	$1.940	$0.670	$0.602
65 - 69	$2,600	$2.310	$0.798	$0.624
70 - 74	$0	$2.310	$0.798	$0.649
75+	$0	Not Covered	$0.798	$0.649
Total Monthly Premium		**$10,348**	**$8,185**	**$6,782**
Total Annual Premium		**$124,173**	**$98,216**	**$81,387**
Annual Difference from Current - $		**N/A**	**-$25,957**	**-$42,786**
Annual Difference from Current - %		**N/A**	**-20.9%**	**-34.5%**
Broker Compensation		**Net**	**15%**	**15%**

Rates and provisions are determined by the underwriting carrier. While IMA has endeavored to provide an accurate and clear summary, each carrier's formal proposal prevails.

Option 1: Cover Compounded GLP-1s

Pro	Con
Expanded Access	Not FDA approved
Lower Cost – Compounded semaglutide and tirzepatide are often significantly less expensive than brand-name Ozempic, Wegovy, Zepound, or Mounjaro which improves affordability for employees	Significant Safety concerns - Dosing Errors - Product variability - Contamination risk - Improper storage and shipping - Fraudulent products - Unapproved formulations and ingredients
Potential Savings	Dosing error risk
Weight Management benefits – Employees may experience weight loss, which can have favorable downstream health impacts.	Regulatory uncertainty – FSA has been actively increasing scrutiny and proposing additional restrictions on compounded GLP-1 production.

Option 2: IMA Rx voluntary shipment from Canada

IMA Rx has international shipping and can ship Ozempic that is FDA-approved from Canada. Canadian pricing has been significantly lower than pricing in the U.S. This would be a voluntary model to have members voluntary participate. Question is would Sweetwater County want to cover the entire cost of the drug or have a cost share?

Option 3: GLP-1 HRA

Employees can use HRA dollars toward FDA-approved medications through normal pharmacy channels. Sweetwater County can determine the HRA amount, what are the eligible expenses and the maximum reimbursement.