**LOCAL PLANNING AGENCY**
**THURSDAY, DECEMBER 21, 2023 – 2:00 PM**
**CITY HALL, AUDITORIUM, 120 108TH AVENUE, TREASURE ISLAND, FL 33706**

Local Planning Agency Regular Meeting

**MEETING NOTICE AND AGENDA**

---

1. **MEETING CALLED TO ORDER BY PRESIDING OFFICER**
2. **PLEDGE ALLEGIANCE**
3. **CELL PHONE ANNOUNCEMENT**
4. **ROLL CALL**
5. **APPROVAL OF MINUTES**
6. **PRESENTATION OF ITEMS**

   6.A Workshop - Presentation of the Treasure Island Terrain Modification Manual
   Att A - Draft TMM 2023-1211.pdf

   6.B Review LPA Resolution 2023-03 which recommends approval of Ordinance 2023-20 to the City Commission. This ordinance clarifies the regulations for signs by revising Sec. 73-35 “Permits Required” of the City’s Land Development Regulations.
   2023 1221 Resolution 2023-03 Sign Regulations.pdf
   2023 1211 Ordinance 2023-20 (adding statutory timeframes to sign permitting) (02647240).pdf

7. **LOCAL PLANNING AGENCY ISSUES, COMMENTS, OR DISCUSSION**
8. **REPORTS OF CITY ATTORNEY, STAFF AND BOARD MEMBERS**
9. **NEXT LPA MEETING**
10. **PUBLIC COMMENTS**
11. **ADJOURNMENT**

**AGENDA ITEM NO. 6.A**

# Item Cover Page

**LOCAL PLANNING AGENCY AGENDA ITEM REPORT**

**DATE:** December 21, 2023

**SUBMITTED BY:** Stacy Boyles, Public Works

**ITEM TYPE:** Presentations

**AGENDA SECTION:** PRESENTATION OF ITEMS

**SUBJECT:** Workshop - Presentation of the Treasure Island Terrain Modification Manual

**BACKGROUND:** The City received funding through the Southwest Florida Water Management District's Cooperative Funding Initiative program to perform a City-wide evaluation of the City's stormwater system through the development and utilization of a stormwater model. The evaluation identified where stormwater capital improvements are needed to improve the level of service and the quality of water discharged to the Gulf of Mexico and Boca Ciega Bay. The resulting Watershed Management Plan (WMP) was adopted early 2021 to replace the City's former 1996 Master Drainage Plan and provide planning and management strategies to enhance the City's resilience to sea level rise.

The WMP identifies resiliency measures to mitigate for the impacts of sea level rise to the barrier island. With some localized areas under elevation 2.0 feet (NAVD88), mean sea level projections in the Year 2100 would result in drastic impacts to quality of life within the community. Citywide terrain modifications, to achieve an average roadway elevation of 5.1 feet (NAVD88), will mitigate for this risk while facilitating the use of conventional stormwater collection and management techniques. Implementing this resiliency measure will fundamentally alter how development is designed, permitted and constructed within the City. As a "no fill" City, current regulations specifically restrict the use of fill material for public and private improvements. New development guidelines would require the use of fill material by establishing minimum

low-floor elevations for structures and terrain modification goals for public infrastructure.

As a barrier island, Treasure Island faces unique and imminent challenges. Successful implementation of the WMP provides a crucial path forward to help ensure that the City is given the opportunity to thrive into the future. While the Implementation Plan will provide an achievable location-specific tiered approach, a successful outcome relies on thorough and strategic consideration of the use of fill throughout the City.

WMP Key Recommendations:

- Elevation of low-lying sections of the City and roadway network to the highest achievable terrain modification goal: immediate, intermediate or long-term;
- Expansion of water quality requirements within the Land Development Regulations;
- Pursuit of additional Community Rating System (CRS) creditable activities;
- A continuation of the City's outfall maintenance program and the incorporation of existing outfalls into future projects;
- Strategic implementation of backflow prevention technology; and
- Promotion of low impact development (LID) projects.

**POLICY/PURPOSE:** The purpose of this item is to present the Terrain Modification Manual for review and discussion.

**STRATEGIC PLAN RELEVANCE:** Goal 1 of the Environmental Sustainability Roadmap of the City's Strategic Plan is to "become an environmentally sustainable and resilient community". Object 2 under this goal is to "rise above seal-level challenges".

**ANALYSIS/DISCUSSION:** As a result of the Watershed Management Plan, t he Terrain Modification Program was developed by the City of Treasure Island as a response to the threat of sea level rise. It is an innovative, comprehensive plan to address sea level rise in a manner that preserves the quality of life that our community enjoys today. Sea level rise is already impacting the City's stormwater drainage both during rainfall events and in the absence of rainfall during what is called 'sunny day flooding' events. This program focuses on changing the way we develop to address today's challenges and prepare us for the continued impact that sea level rise will have on our roadway network and stormwater systems. The Program consists of two parts: the Terrain Modification Manual and several corresponding code revisions.  The Terrain Modification Manual is the

rulebook for Builders, Engineers, Developers and City personnel on how to properly design and construct terrain modification projects within our community. The supporting code revisions rethink how we handle stormwater on the island in an environment of rising seas. These code revisions will also serve to codify the principals and procedures outlined within the Terrain Modification Manual.

Terrain modification is the purposeful inclusion of fill to elevate the ground beneath and around single-family, commercial, and public infrastructure projects. By altering the physical terrain of our City over time, we can reduce the impacts that sea level rise will have on our daily lives. Historically, fill material has not been permitted within the City. The transition away from no-fill policies requires a strategic approach to how fill is used. The Terrain Modification Manual outlines a series of review criteria to mitigate for impacts to adjacent properties and overall site functionality. This ensures that terrain modification is pursued in a smart and equitable manner. In many cases, the elevation of private property is needed to allow the City to be able to elevate adjacent roadways to meet the terrain modification goals that are identified in the Manual.

**FUNDING:** No funding is requested at this time.

**MOTION:** Not Applicable

---

**ATTACHMENTS:**
Att A - Draft TMM 2023-1211.pdf

TREASURE ISLAND
FLORIDA

# Terrain Modification Manual




ADVANCED ENGINEERING & DESIGN, INC.

Advanced Engineering & Design, Inc.
3931 68th Avenue N., Pinellas Park, FL
727-526-9158
www.aed-fl.com

# TABLE OF CONTENTS

**Preface** ..... **i**

**Section 1 - Introduction** ..... **1-1**
1.1 Preparing for Future Challenges ..... 1-1
1.2 The City's Path Forward ..... 1-1
1.3 Program & Purpose ..... 1-2
1.4 Objectives ..... 1-2
1.5 Role of the City in Development ..... 1-3

**Section 2 – General Information** ..... **2-1**
2.1 Scope, Applicability & Use ..... 2-1
2.2 Other Permitting Agencies ..... 2-1
2.3 Procedural Requirements ..... 2-1
2.4 Governing Regulations ..... 2-2
2.5 Definitions ..... 2-2

**Section 3 – Basis of Design** ..... **3-1**
3.1 Sea Level Rise Projections ..... 3-1
3.2 Impacts of Sea Level Rise ..... 3-2
3.3 Recommended Resiliency Measure ..... 3-3
3.4 Totality of Resiliency Measures ..... 3-4

**Section 4 – Program Overview** ..... **4-1**
4.1 Program Structure ..... 4-1
4.2 Establishment of Program Tenets ..... 4-2
4.3 Maintain National Flood Insurance Program (NFIP) Compliance (Tenet T.1) ..... 4-2
4.4 Conserve Floodplain Storage (Tenet T.2) ..... 4-3
4.5 Hold Overland Flow Transfer Points (Tenet T.3) ..... 4-4
4.6 Preserve Sense of Community (Tenet T.4) ..... 4-5
4.7 Requirement Summary ..... 4-5
4.8 Development Classifications ..... 4-6

**Section 5 – Terrain Modification (Single-Family Residences and Associated Residential Improvements)** ..... **5-1**
5.1 Applicability & Use ..... 5-1
5.2 Summary of Development Classification D.1 ..... 5-1
5.3 Goal (Development Classification D.1) ..... 5-2
5.4 Summary of Requirements (Development Classification D.1) ..... 5-3
5.5 Requirement Compliance Review Process ..... 5-4
5.6 Requirement Schedule (Development Classification D.1) ..... 5-6

**Section 6 – Terrain Modification (Commercial and Multi-Family Development) ..... 6-1**
6.1 Applicability & Use ..... 6-1
6.2 Summary of Development Classification D.2 ..... 6-1
6.3 Goal (Development Classification D.2) ..... 6-2
6.4 Summary of Requirements (Development Classification D.2) ..... 6-4
6.5 Requirement Compliance Review Process ..... 6-4
6.6 Requirement Schedule (Development Classification D.2) ..... 6-7

**Section 7 – Terrain Modification (Public Infrastructure) ..... 7-1**
7.1 Applicability & Use ..... 7-1
7.2 Summary of Development Classification D.3 ..... 7-1
7.3 Goal (Development Classification D.3) ..... 7-2
7.4 Summary of Requirements (Development Classification D.3) ..... 7-3
7.5 Requirement Compliance Review Process ..... 7-3
7.6 Requirement Schedule (Development Classification D.3) ..... 7-6

**Section 8 – Terrain Modification (Coastal Erosion Structures) ..... 8-1**
8.1 Applicability & Use ..... 8-1
8.2 Summary of Development Classification D.4 ..... 8-1
8.3 Goal (Development Classification D.4) ..... 8-2
8.4 Summary of Requirements (Development Classification D.4) ..... 8-3
8.5 Requirement Compliance Review Process ..... 8-3
8.6 Requirement Schedule (Development Classification D.4) ..... 8-6

**Section 9 – Program Maintenance Recommendations ..... 9-1**
9.1 Expand Scope of Permit Tracking ..... 9-1
9.2 Perform Regular Program Audits ..... 9-2
9.3 Maintain a Current Watershed Management Plan (WMP) ..... 9-6

**Section 10 – Program Implementation Recommendations ..... 10-1**
10.1 Establish Maintenance Dredging Program ..... 10-1
10.2 Develop Project Evaluation Rubric ..... 10-1
10.3 Assemble Standard Details ..... 10-2
10.4 Continue Public Outreach ..... 10-2
10.5 Follow Finance Plan Recommendations ..... 10-2
10.6 Create Legal Framework for Property Access and Structure Adaptability ..... 10-3

## SUMMARY OF FIGURES

Figure 1-1 Path to Resiliency ..... 1-1
Figure 3-1 Summary of Sea Level Rise Predictions from Various Government Agencies ..... 3-1
Figure 3-2 Year 2100 Limits of Flooding (Elevation 4.10') ..... 3-3
Figure 4-1 Program Overview ..... 4-1
Figure 5-1 Requirement Compliance Review Process ..... 5-4
Figure 5-2 Requirement (D.1) T.1-01/-02 ..... 5-10

Figure 5-3 Requirement (D.1) T.2-01 (Floodplain Elevation Match Line) ..... 5-14
Figure 5-4 Requirement (D.1) T.2-01 (Driveway Section) ..... 5-15
Figure 5-5 Requirement (D.1) T.2-02 ..... 5-19
Figure 5-6 Requirement (D.1) T.3-02 ..... 5-22
Figure 5-7 Requirement (D.1) T.4-02 ..... 5-28
Figure 5-8 Requirement (D.1) T.4-02 (Section View) ..... 5-28
Figure 5-9 Requirement (D.1) T.4-03 ..... 5-32
Figure 5-10 Requirement (D.1) T.4-03 (Section View) ..... 5-33
Figure 6-1 Requirement Compliance Review Process ..... 6-5
Figure 6-2 Requirement (D.2) T.1-01/-02 ..... 6-11
Figure 6-3 Requirement (D.2) T.3-02 ..... 6-18
Figure 6-4 Requirement (D.2) T.4-02 ..... 6-24
Figure 6-5 Requirement (D.2) T.4-02 (Section View) ..... 6-24
Figure 6-6 Requirement (D.2) T.4-03 ..... 6-27
Figure 6-6 Requirement (D.2) T.4-03 (Section View) ..... 6-28
Figure 6-8 Requirement (D.2) T.4-04 ..... 6-31
Figure 7-1 Requirement Compliance Review Process ..... 7-4
Figure 8-1 Requirement Compliance Review Process ..... 8-4
Figure 8-2 Requirement (D.4) T.4-05 ..... 8-14

## SUMMARY OF TABLES

Table 4-1 Summary of Requirements (Tenet T.1) ..... 4-3
Table 4-2 Summary of Requirements (Tenet T.2) ..... 4-4
Table 4-3 Summary of Requirements (Tenet T.3) ..... 4-4
Table 4-4 Summary of Requirements (Tenet T.4) ..... 4-5
Table 4-5 Tenet / Requirement Crosswalk ..... 4-6
Table 5-1 Summary of Requirements (Development Classification D.1) ..... 5-3
Table 5-2 Restricting Conditions (D.1) T.1-01 ..... 5-7
Table 5-3 Modified Goal (D.1) T.1-01 ..... 5-8
Table 5-4 Restricting Conditions (D.1) T.2-01 ..... 5-16
Table 5-5 Design Exceptions (D.1) T.2-01 ..... 5-17
Table 5-6 Restricting Conditions (D.1) T.2-02 ..... 5-20
Table 5-7 Design Exceptions (D.1) T.2-02 ..... 5-20
Table 5-8 Restricting Conditions (D.1) T.4-01 ..... 5-25
Table 5-9 Modified Goals (D.1) T.4-01 ..... 5-26
Table 5-10 Restricting Conditions (D.1) T.4-02 ..... 5-29
Table 5-11 Design Exceptions (D.1) T.4-02 ..... 5-29
Table 5-12 Restricting Conditions (D.1) T.4-03 ..... 5-33
Table 5-13 Design Exceptions (D.1) T.4-03 ..... 5-34
Table 6-1 Summary of Requirements (Development Classification D.2) ..... 6-4
Table 6-2 Restricting Conditions (D.2) T.1-01 ..... 6-8
Table 6-3 Modified Goal (D.2) T.1-01 ..... 6-9
Table 6-4 Restricting Conditions (D.2) T.2-03 ..... 6-15
Table 6-5 Design Exceptions (D.2) T.2-03 ..... 6-16
Table 6-6 Restricting Conditions (D.2) T.4-01 ..... 6-21

Table 6-7 Modified Goals (D.2) T.4-01 ..... 6-22
Table 6-8 Restricting Conditions (D.2) T.4-02 ..... 6-25
Table 6-9 Design Exceptions (D.2) T.4-02 ..... 6-25
Table 6-10 Restricting Conditions (D.2) T.4-03 ..... 6-28
Table 6-11 Design Exceptions (D.2) T.4-03 ..... 6-29
Table 6-12 Sea Level Rise Adjustment Factors (D.2) T.4-04 ..... 6-31
Table 6-13 Restricting Conditions (D.2) T.4-04 ..... 6-32
Table 6-14 Design Exceptions (D.2) T.4-04 ..... 6-32
Table 7-1 Summary of Requirements (Development Classification D.3) ..... 7-3
Table 7-2 Restricting Conditions (D.3) T.1-01 ..... 7-7
Table 7-3 Modified Goal (D.3) T.1-01 ..... 7-8
Table 7-4 Restricting Conditions (D.3) T.2-04 ..... 7-12
Table 7-5 Design Exceptions (D.3) T.2-04 ..... 7-13
Table 7-6 Restricting Conditions (D.3) T.4-01 ..... 7-18
Table 7-7 Design Exceptions (D.3) T.4-01 ..... 7-18
Table 7-8 Restricting Conditions (D.3) T.4-02 ..... 7-20
Table 7-9 Design Exceptions (D.3) T.4-02 ..... 7-20
Table 7-10 Sea Level Rise Adjustment Factors (D.3) T.4-04 ..... 7-22
Table 7-11 Restricting Conditions (D.3) T.4-05 ..... 7-24
Table 7-12 Modified Goal (D.3) T.4-05 ..... 7-24
Table 8-1 Summary of Requirements (Development Classification D.4) ..... 8-3
Table 8-2 Restricting Conditions (D.4) T.1-01 ..... 8-7
Table 8-3 Modified Goal (D.4) T.1-01 ..... 8-7
Table 8-4 Restricting Conditions (D.4) T.4-05 ..... 8-14
Table 8-5 Modified Goal (D.4) T.4-05 ..... 8-15

## APPENDICES

Appendix A Development Classification Map
Appendix B Coastal High Hazard Areas and Coastal A Zones
Appendix C Elevation Worksheet
Appendix D Floodplain Elevations (by Address)
Appendix E Frequently Asked Questions
Appendix F Floodplain Boundaries
Appendix G Responses to Peer Review Commentary

# PREFACE

Preparation of this document was partially funded through a Community Planning Technical Assistance Grant (Agreement # P0420) awarded by the State of Florida, Department of Economic Opportunity.

This document was prepared by:

Advanced Engineering & Design, Inc.
Florida License Number 8091
3931 68th Avenue North
Pinellas Park, Florida 33781
(727) 526-9158
www.aed-fl.com
Project Manager: Justin V. Keller, P.E., CFM, ENV SP

## REVISION HISTORY

Updating the Terrain Modification Program Manual is an ongoing process and revisions will be issued regularly. The addition of new, or the modification of existing, information through the revision process does not imply that existing features are deficient.

| *Revision Date* | *Effective Date* | *Nature of Revision (Major/Minor)* | *Section(s) Revised* | *Revision Description* |
|---|---|---|---|---|
| | | | | |
| | | | | |
| | | | | |
| | | | | |
| | | | | |
| | | | | |

# 1.0 INTRODUCTION

## 1.1 PREPARING FOR FUTURE CHALLENGES

Becoming an environmentally sustainable and resilient community is a stated goal within the City's Strategic Plan. Achieving this goal requires environmental stewardship while also recognizing and accounting for the future environmental challenges that could impact the daily activities of the City's residents and visitors. As a barrier island community, sea level rise represents the greatest threat to the City's built and natural environment.

Sea level rise is expected to have a range of impacts on coastal communities. The City's local topography will result in more frequent and severe flooding events. Erosion and coastal land loss can lead to the degradation of habitat for marine and terrestrial species. These predicted physical effects could intensify the corresponding impacts to public health and overall quality of life. Life on the island may fundamentally change without swift and purposeful action.




The need to prepare for these future challenges is evident. From a local perspective, the City is responsible for the protection of people and property within its jurisdictional limits. From a regional perspective, the City is a recreation destination and is part of the economic engine that drives Pinellas County's $10.3 billion tourism industry. Preparing for sea level rise today increases the chances of the City maintaining economic viability in the future.

## 1.2 THE CITY'S PATH FORWARD

The development of the Terrain Modification Program is a milestone on the City's path to resiliency. Authorizing the City of Treasure Island Watershed Management Plan launched this journey as the City recognized that construction of a City-wide stormwater model was needed to accurately assess sensitivities to changes in tidal conditions. Coupling these projections with storm event simulations shed light on the depth and breadth of sea level rise impacts as it pertains to stormwater management and the navigability of the City's roadway network.

The Watershed Management Plan evaluated an array of structural and non-structural measures to combat the threat of sea level rise. Terrain modification, or elevating low lying public and private lands, was identified as a critical strategy to be implemented in future development. The City-wide terrain

modification goal would not be accomplished in a single project but rather segmentally through the organic development and redevelopment cycles that occur within any community. Through adoption of the Watershed Management Plan in early 2021, the City recognized that new development guidelines would be needed to support the use of fill material.

Promoting terrain modification in communities where fill has historically been restricted presents a unique set of challenges. These challenges vary from regulatory restrictions (most notably the National Flood Insurance Program) to technical challenges associated with floodplain impacts. However, of particular concern was ensuring that the City's sense of community was preserved.

It was recognized early on that developing a suite of design tools and strategies was needed to successfully implement this recommendation. The aforementioned design tools must be supported by the City's Land Development Regulations (LDRs). As such, the City has commissioned revisions to the LDRs to codify the practices proposed within this Manual. The Terrain Modification Program is centered around these two (2) critical elements, the development of the Terrain Modification Manual and the corresponding code revisions.

Creation of the Program is merely the initial step. Maintenance of the Program will be essential to its longevity and relevance in future years. Program Goals will need to be revisited based upon the latest scientific findings pertaining to sea level rise projections, pertaining to both timing of impacts and resulting tidal elevations. Revisions may also be needed as development patterns change and community preferences become more defined.

## 1.3 PROGRAM & PURPOSE

The City of Treasure Island Terrain Modification Program provides the framework to accomplish the City's terrain modification goals. The Terrain Modification Manual documents the steps needed to successfully execute the Program. This Manual will serve to guide designers, engineers and permit review professionals in properly incorporating terrain modification on public and private development projects throughout the City. Recommended methodologies and design standards are integrated into this single source document. Development of this Manual reflects a coordinated effort between the design, permitting and construction community to promote the use of fill in future development.

## 1.4 OBJECTIVES

The City's Strategic Plan, adopted by Resolution No. 20-17, outlines specific goals and objectives for future growth and development. Therefore, for all pursuits undertaken by the City, it is critical that there is direct relevance to the Strategic Plan to ensure adherence to the overarching principles contained within.

Development of the Program and this Manual is directly relevant to the goals outlined with the City's Strategic Plan. Becoming an environmentally sustainable and resilient community is a goal desired by residents and personnel of the City. Addressing challenges associated with sea

level rise, specifically "rising above" said challenge, is an explicitly stated objective within this critical document.

The City's Comprehensive Plan (completed in 2023) identifies goals, objectives and policies for City infrastructure as well as the Capital Improvements Program. The Program supports the following policies presented within the Comprehensive Plan:

Future Land Use Element, Objective 1.15: Resiliency Planning

- Policy 1.15.2
- Policy 1.15.3
- Policy 1.15.4

Capital Improvements Element, Objective 1.1: Capital Improvements Planning

- Policy 1.1.1
- Policy 1.1.6

Infrastructure Element, Objective 4.1: Stormwater

- Policy 4.1.1
- Policy 4.1.14

## 1.5 Role of the City in Development

Maintaining level of service (LOS) standards for owned roadways and stormwater infrastructure is a critical responsibility of the City's. Furthermore, the City is the responsible authority for ensuring that proposed development activities do not adversely impact the community. Therefore, with future regulations posed to mandate terrain modification to prepare for the impacts of sea level rise, the City is the appropriate entity to oversee this effort.

# 2.0 General Information

## 2.1 Scope, Applicability & Use

This Manual outlines procedures for development within the City in an effort to standardized the design and permitting of new construction in a new environment where the use of fill is required. Included in this Manual are policies, guidelines, and instructions for performing specific activities associated with the design, permitting and construction of new development within the jurisdictional boundaries of the City. This Manual is for use by all City of Treasure Island personnel, its representatives and the general public.

The City may delegate certain responsibilities within this Manual, however, the City is responsible for the permitting of all development within their jurisdictional limits. Policies and procedures set forth in the manual are generally applicable to the types of projects typically reviewed and approved by the City. However, this Manual does not intend cover all projects nor each element of any one project. It shall be the Owner's responsibility to implement the policies and procedures outlined within this Manual in a manner that aligns with the Program Tenets and goals identified herein.

## 2.2 Other Permitting Agencies

Development will likely require authorization from other agencies with jurisdictional authority within the City. These agencies include, but are not limited to, the following:

- United States Army Corps of Engineers (USACOE)
- United States Fish and Wildlife Service (USFWS)
- Federal Emergency Management Agency (FEMA)
- Southwest Florida Water Management District (SWFWMD)
- Florida Department of Environmental Protection (FDEP)
- Florida Department of Transportation (FDOT)
- Pinellas County Environmental Management (PCEM)

Adherence to the requirements set forth within this Manual does not alleviate the Owner from obtaining the necessary permissions for development. Provisions of this manual shall not be deemed to nullify any provision of state or Federal law.

## 2.3 Procedural Requirements

Development approvals shall be obtained through the process outlined within the Code of Ordinances of the City of Treasure Island, Florida. This Manual does not propose modification to the permit submission and approval process outlined within the applicable Governing Regulations.

## 2.4 GOVERNING REGULATIONS

This Manual serves to guide future development within the City in a manner that increases resiliency to sea level rise and other high water events. However, Owners shall note that the below regulations shall take precedence:

44 CFR Parts 59, 60, 65 and 70, National Flood Insurance Program (NFIP) Regulations

Florida Statutes Section 161.053, Coastal construction and excavation; regulation on county basis

Florida Statutes Section 553.73, Florida Building Code

Florida Statutes Section 604.50, Nonresidential farm buildings; farm fences; farm signs

Florida Administrative Code Section 62-330, Environmental Resource Permitting

Code of Ordinances for the City of Treasure Island, Florida

## 2.5 DEFINITIONS

| *Term* | *Definition* |
|---|---|
| "Coastal High Hazard Area" | Locations within the Special Flood Hazard Area (SFHA) that have additional hazards due to wind and wave action. These are identified on Flood Insurance Rate Maps as zones V, V1-V30 and VE.<br><br>It is recognized that the State of Florida defines the Coastal High Hazard Area as the area below the category 1 storm surge line as defined by the SLOSH model. However, when the term "Coastal High Hazard Area" is used within the Manual, the above definition shall be used. |
| "City" | The City of Treasure Island, or the City of Treasure Island's authorized representatives. |
| "Code" | Code of Ordinances for the City of Treasure Island, Florida |
| "Design Exception" | An authorization that allows for Guideline compliance to be achieved in an alternate manner. |
| "Development" | Any construction, structures, creation of structures or alteration of the land surface or natural resources which requires authorization by the city through issuance of a development order. |
| "Finished Floor" | The lowest habitable floor within a structure. This is referred to as the "lowest floor" within the Florida Building Code. |

| *Term* | *Definition* |
|---|---|
| "Floodplain" | The area of land inundated by floodwater for the 100-Year / 24-Hour rainfall event (using present day tailwater conditions) as presented within the Watershed Management Plan and subsequent revisions. The term floodplain is not intended to refer to the Special Flood Hazard Area (SFHA). |
| "Goal" | The development classification-specific minimum resulting elevation after terrain modification has been performed. |
| "Low Floor" | An enclosed or non-enclosed area beneath an elevated structure used for parking, storage or access. This is referred to as either the "top of bottom floor" or "attached garage" on a FEMA Elevation Certificate. |
| "Low Road" | The lowest edge of pavement elevation along a section of roadway. |
| "Manual" | The Terrain Modification Manual (current edition) |
| "MS4" | The City of Treasure Island's Municipal Separate Storm Sewer System which is a system of stormwater conveyances (pipes, ditches, etc.) designed to collect and discharge stormwater. |
| "NAVD88" | North American Vertical Datum of 1988. All stated elevations reference this datum. |
| "Non-structural Fill" | Placed and compacted fill material which provides no structural support to a building's foundation. |
| "Owner" | The entity in responsible charge for a project. This may also be deemed the applicant. |
| "Program" | The Terrain Modification Program |
| "Requirement" | A means of adhering to a Program Tenet. |
| "Restricting Condition" | The recognition that certain site-specific conditions are present. |
| "Sea Level Rise" | An observed increase in the average local sea level or global sea level trend. This may also be referred to as SLR. |
| "Stormwater Model" | The hydrologic and hydraulic model associated with the Watershed Management Plan and subsequent revisions. |
| "Structural Fill" | Placed and compacted fill material which provides structural support to a building's foundation. |
| "Tailwater" | Static water level at the point of a discharge for stormwater system. |
| "Tenet" | An overarching guiding principal of the Terrain Modification Program. |
| "Terrain Modification" | The segmental process of elevating existing grades within the City to provide resiliency to sea level rise. |

# 3.0 BASIS OF DESIGN

## 3.1 SEA LEVEL RISE PROJECTIONS

Sea level rise will produce long-term and persistent negative impacts to quality of life, real property and hinder the ability of the City's economy to grow. While the impacts of sea level rise are widely agreed upon, the degree and timeline for these impacts are not. Multiple governmental and scientific agencies have published time / stage estimates for use in project planning.

This Manual presents projections derived by three (3) governmental entities that publish sea level rise predictive projections; the Florida Department of Transportation (FDOT), the U.S. Army Corps of Engineers (USACOE) and the National Oceanic and Atmospheric Administration (NOAA). A single projection is put forth by the FDOT while the USACOE and NOAA identify upper, middle and lower sea level rise ranges. Figure 3-1 compiles these projections into a single view for comparison purposes.

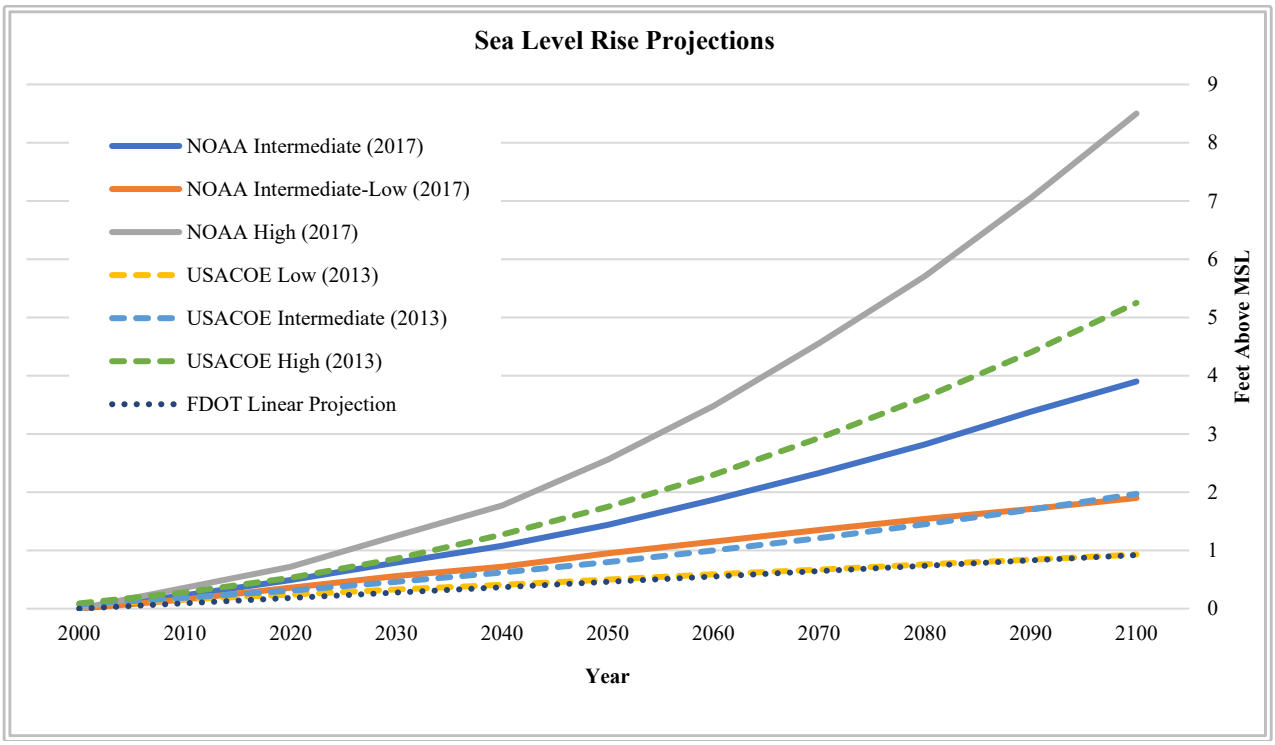


***Figure 3-1*** *Summary of Sea Level Rise Predictions from Various Government Agencies*

To incorporate sea level rise projections, a target planning date must first be selected. The City of Treasure Island Watershed Management Plan adopted the Year 2100 as the target planning date for resiliency planning purposes. As such, the Goals of the Program incorporate the environmental conditions associated with this timeline.

Agency-specific projections for sea level rise are shown to vary. The Tampa Bay Climate Science Advisory Panel (CSAP), a network of scientists and resource managers working in the Tampa Bay area, utilized the NOAA projections as the basis for their guidance document titled *Recommended Projections of Sea Level Rise in the Tampa Bay Region*. This report, dated April 2019, is intended to assist governmental entities in accounting for sea level rise in future planning efforts. With the City a member government of the Council responsible for preparation of the regionally-specific sea level rise guidance document, the recommended projections within said document have been utilized (NOAA). Within the subset of projections, three (3) different scenarios are presented for consideration. The Intermediate scenario is the basis of the City's Goals as this is reported as being the scenario which covers the high end of the likely range should greenhouse gas emissions continue their current trends (Representative Path Concentration (RCP) 8.5).

The City of Treasure Island Watershed Management Plan identified mean high-water trends present with tidal gauge recordings for the latest Tidal Datum Epoch (2002-2020). Section 2.4, titled *Boundary Waters*, discussed the incorporation of an adjustment factor to published tidal benchmarks based upon the 1983-2001 Tidal Datum Epoch. This process derived a Year 2100 tailwater elevation of 4.10' which will serve as the basis for future infrastructure planning and anticipated sea level rise impacts.

## 3.2 Impacts of Sea Level Rise

Elevation fluctuations throughout the four (4) islands which comprise the community are relatively minor. However, projected tidal elevations incorporating sea level rise projections would not have a uniform impact on the City. Sunset Beach, one of the more low-lying areas of the City, would experience the brunt of this environmental change. Comparatively, impacts experienced on portions of the Isle of Capri would not be as significant. Figure 3-2 illustrates the pre-precipitation tidal inundation limits projected by the Year 2100.

## 3.3 Recommended Resiliency Measure

Day-to-day operations of the City, as well as normal economic activity, are untenable in the above-presented scenario. To account for these conditions, the City of Treasure Island Watershed Management Plan presented an assortment of mitigation strategies for consideration. Please reference Section 7.2 of the Watershed Management Plan, *Resiliency Alternatives*, for additional discussion.

Flood barriers, either static or dynamic, would represent a more regional solution that would need to be initiated by a Federal or State entity. Maintaining present-day terrain elevations and converting to a pump-based stormwater system presents unique risk elements in addition to extensive operational and maintenance costs. The use of backflow preventors as the sole means of protecting against sea level rise would not meet the City's level of service goals. As such, terrain modification was identified as a critical tool that was needed to prepare against the impacts of sea level rise.



***Figure 3-2*** *Year 2100 Limits of Flooding (Elevation 4.10')*

Achieving a minimum low road elevation of 5.10' facilitates the continued function of the City's gravity-based MS4 at times of elevated tidal conditions. However, a majority of the City's roadway network resides below this elevation threshold. Terrain modification, or the segmental process of elevating existing grades within the City, is needed to address the elevation deficit present between the desired and current roadway elevations.

Increasing the elevation of the City's roadway network cannot be successfully implemented unilaterally nor immediately. The City must continue to support public and private development while ensuring that improvements facilitate future roadway elevations. To do so, the Program establishes Goals for each type of development or improvement likely to be done within the City. These development-specific Goals directly correlate to the low road elevation desired by the City.

Subsequent sections of this Manual outline the development classifications governed by this Manual and the corresponding target elevation. However, as stated in Section 4, these Goals must always be achieved while simultaneously complying with the Tenets of the Terrain Modification Program. *Adherence to the Tenets of the Program will always be prioritized over a project meeting its Goal.*

## 3.4 Totality of Resiliency Measures

A City's resilience is typically evaluated by looking at economic, societal, governance and environmental factors. The Terrain Modification Program does not intend to represent the totally of resiliency measures being pursued by the City but rather focus on how to transition from a no-fill City to one that requires the use of fill. Furthermore, it is recognized that the use of fill may be coupled with other strategies to prepare for the impacts of sea level rise. Backflow valves, stormwater pumping stations and similar types of systems may be needed as projects are tailored to specific challenges present within the City. However, the use of fill will be a foundational tool the City utilizes moving forward.

# 4.0 PROGRAM OVERVIEW

## 4.1 PROGRAM STRUCTURE

Goals, established for each classification of development, are set forth in later sections of this Manual and establish the long-term vision of a community looking to "rise above" the threat of sea level rise. Wholesale implementation of these goals as part of a significant construction effort would find the terrain of the City essentially replicated at a higher elevation stratum. However, pursuit of these goals in an instantaneous (and simultaneous) manner is not feasible when considering the vast property use / ownership and budgetary challenges that such an effort would need to overcome. These goals need to be achieved in a phased manner, location by location, following the organic cycle of development and improvement within the City. With the goals outlined focused on Year 2100 sea level projections, it is believed that a significant amount of terrain modification can be accomplished within the next seven plus decades.

Improvements can happen segmentally or in clusters. Single family development is more prone to sporadic improvements based upon a property owner's personal goals and financial situation. Commercial or multi-family developments can also be segmented but have the unique opportunity to transform large swaths of the City. Regardless of the type of development, concentration of the work or location, it is recognized that improvements implementing the recommendations contained within this Manual will abut properties in their original state in many locations.

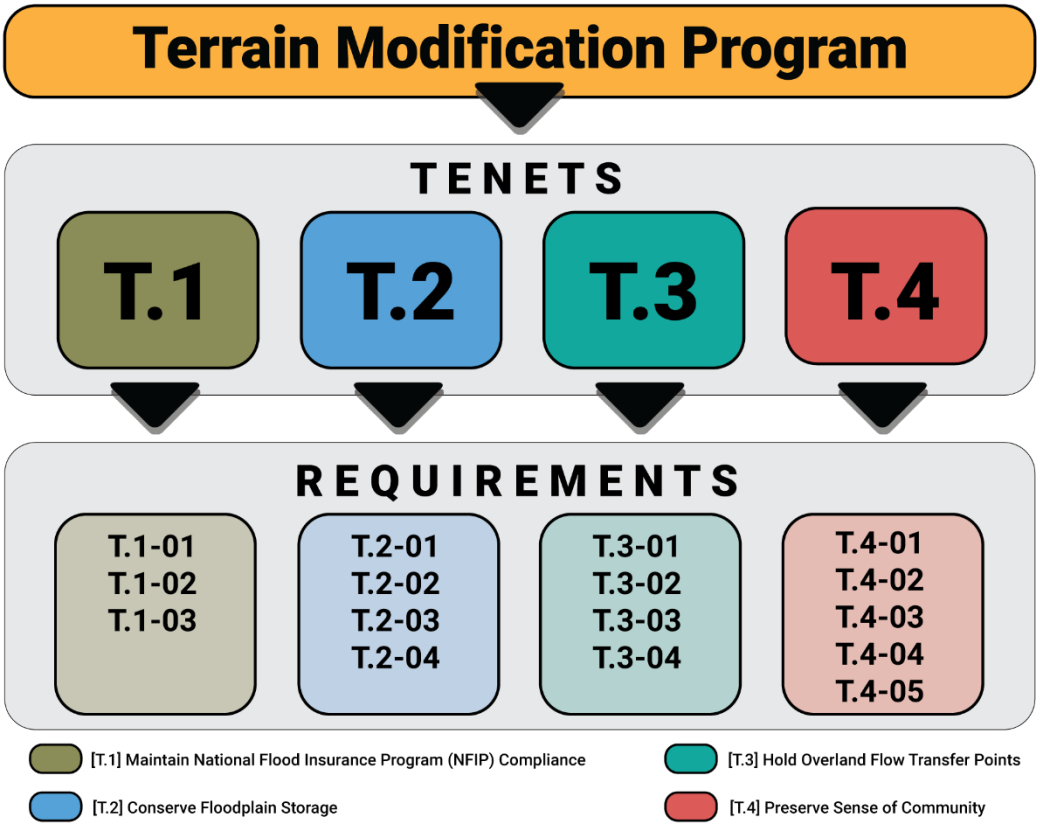


***Figure 4-1*** *Program Overview*

It is imperative that core principles be established to guide the City's Terrain Modification Program throughout execution and anticipated maintenance cycles. These core principles have been identified as the Program Tenets. Adherence to these Tenets is critical for the long-term success of the Program. Requirements, which correlate to each Tenet, serve as a means to confirm adherence to these guiding principles. Figure 4-1, as seen on the prior page, provides a graphical representation of the Program.

## 4.2 Establishment of Program Tenets

The intermixed nature of new development (regardless of type) and existing structures could result in adverse impacts should the a Goal be pursued while disregarding certain guiding principles. It is for this reason that Tenets have been identified to highlight specific concerns as it pertains to the segmental modification of terrain. The below listing represents the foundational principles of this program:

1. Maintain National Flood Insurance Program (NFIP) Compliance [**T.1**]
2. Conserve Floodplain Storage [**T.2**]
3. Hold Overland Flow Transfer Points [**T.3**]
4. Preserve Sense of Community [**T.4**]

Adherence to these Tenets provides a degree of checks and balances by ensuring that the pursuit of the Goals does not result in any unwanted changes to the City's regulatory standing, functionality of the built environment or sense of community.

Each type of development will have a prescribed method of documenting adherence to these Tenets, defined as Requirements. Requirements, which can be either development-specific or applied globally, provide a designer, permit reviewer or contractor specific components to be considered to determine Program compliance.

The long-term health of the Program is tied to the ability to adhere to the Program Tenets. As such, all projects subject to the conditions of this Program must adhere to the Tenets. This may result in Goals not being fully realized if restricting conditions are present. Certain Requirements outline mitigation strategies to achieve a modified version of the Goal. With this being said, the City will improve its resiliency to sea level rise by achieving established or modified Goals.

## 4.3 Maintain National Flood Insurance Program (NFIP) Compliance (Tenet T.1)

The ability for property owners to obtain flood insurance is essential for the longevity of the City. As a participating community, the City must adhere to the rules and regulations set forth by the National Flood Insurance Program (NFIP). Noncompliance with these legislative standards could place the City's participation status in question which would have disastrous results to both public and privately held land.

Adherence to the core requirements of the NFIP represents the least acceptable degree of floodplain management. The program recognizes that each individual community has the opportunity to go beyond these core requirements through the adoption of more stringent development rules. Reductions on flood insurance premiums can be realized through this process by participating in the voluntary Community Rating System (CRS). The City is currently a good standing member of this program.

It is essential that the Goals be pursued in a manner that complies with the core requirements of the NFIP. In certain situations, CRS program updates will be needed to capture the current terrain modification efforts. Below are the Requirements associated with this Program Tenet:

| Summary of Requirements (Program Tenet T.1) | |
|---|---|
| **Requirement Identification No.** | **Requirement Name** |
| T.1-01 | Fill Thresholds, Coastal Zones |
| T.1-02 | Slope Thresholds, Coastal Zones |
| T.1-03 | Slope Thresholds, Non-Coastal Zones |

***Table 4-1*** *Summary of Requirements (Tenet T.1)*

Please note that these Requirements may not be applicable for all types of development.

## 4.4 CONSERVE FLOODPLAIN STORAGE (TENET T.2)

For the purposes of this Manual, floodplain references pertain to the precipitation-based floodplain in lieu of the Special Flood Hazard Area (SFHA) identified by FEMA (see Section 2.5, Definitions). The precipitation-based floodplain derived at the time of Watershed Management Plan (WMP) preparation was based upon the current terrain of the City. As terrain is modified (specifically elevated), storage volume is lost at the lower elevation strata of the floodplain.

Pursuit of the Goals shall be done in a manner that recognizes the functional relationship between precipitation-based floodplain volume and watershed performance. The following Requirements have been identified to either lessen, mitigate for or reduce the impacts to the pre-improvement precipitation-based floodplain:

| Summary of Requirements (Tenet T.2) | |
|---|---|
| **Requirement Identification No.** | **Requirement Name** |
| T.2-01 | Tiered Driveway Slopes |
| T.2-02 | Grading Termination Points |
| T.2-03 | Maintenance of Floodplain Volume |
| T.2-04 | Reduction of Floodplain Boundaries |

***Table 4-2*** *Summary of Requirements (Tenet T.2)*

Please note that these Requirements may not be applicable for all types of development.

## 4.5 HOLD OVERLAND FLOW TRANSFER POINTS (TENET T.3)

The City's MS4 can provide a reasonable level of service for certain design storm events. At times when rainfall intensity exceeds the system conveyance capabilities, water surface elevations begin to increase at the point of collection. Stages continue to rise until they reach the extents of the localized depressional area (or basin). A continued rise in stage will result in water overtopping low points (or saddles) along the basin boundaries thereby transferring flows to adjacent basins. In certain locations, excess water will be discharged directly to the City's boundary waters.

This transfer of flows, via overland means, is a phenomenon that is directly attributed to rainfall intensity, MS4 efficiencies and the watershed's terrain. Changes to the terrain, as proposed within this Manual, can alter the location and intensity of these discharges experienced during larger storm events. The following Requirements have been identified to ensure that terrain modification does not result in changes to the location and extent of overland flow transfer:

| Summary of Requirements (Tenet T.3) | |
|---|---|
| **Requirement Identification No.** | **Requirement Name** |
| T.3-01 | Flow Transfer Point Identification |
| T.3-02 | Flow Equivalence |
| T.3-03 | Stage Equivalence |
| T.3-04 | Flow Transfer Accommodations |

***Table 4-3*** *Summary of Requirements (Tenet T.3)*

Please note that these Requirements may not be applicable for all types of development.

## 4.6 PRESERVE SENSE OF COMMUNITY (TENET T.4)

Preserving sense of community focuses on incorporating the Goals in a manner that yields little change to the fundamental aspects of the City. This pertains to how property is accessed, impacts to adjacent property and the performance of the City's infrastructure. Below are the Requirements associated with this Tenet:

| Summary of Requirements (Tenet T.4) | |
|---|---|
| **Requirement Identification No.** | **Requirements Name** |
| T.4-01 | Access Management |
| T.4-02 | Property Harmonization |
| T.4-03 | Terrain Modification Accommodation |
| T.4-04 | Sea Level Rise Considerations |
| T.4-05 | Elevation Relationships |

***Table 4-4*** *Summary of Requirements (Tenet T.4)*

Please note that these Requirements may not be applicable for all types of development.

This Program has been developed in response to the threat posed by sea level rise. Therefore, all Requirements presented within the Manual are framed around this central theme. The Tenet / Requirement Crosswalk (Table 4-5) highlights that Requirement T.4-04, Sea Level Rise Considerations, is not applicable for Type D.1 and D.4 developments. This does not suggest that sea level rise considerations are ignored for these classifications. Rather, this Requirement pertains to incorporating sea level rise projections into specific stormwater calculations which are not utilized in design of D.1 and D.4 developments.

## 4.7 REQUIREMENTS SUMMARY

Subsequent sections of this Manual discuss the applicable Requirements associated with each development type. Each Requirement will identify the information required for a substantive review, the specific method of review and design exceptions that may be needed based upon the unique characteristics of a site.

Of particular importance is where the specific Requirement resides within the hierarchy of the approval process. In many cases, an improvement may meet the criteria of the specific Requirement and the Goal can be achieved. However, certain Requirements (most notably those related to NFIP compliance) take precedence over the Goals due to higher-level regulatory restrictions or functionality concerns. Design exceptions, when authorized, can be utilized to increase the likelihood of achieving a Goal.

As noted above, Requirements vary in applicability depending on the type of development proposed by the permit applicant. Please reference the below crosswalk table to view a list of Requirements as they pertain to development types.

| Tenet / Requirement Crosswalk | | Single Family Residences & Associated Residential Development | Multi-Family & Commercial Development | Public Infrastructure | Coastal Erosion Structures |
|---|---|---|---|---|---|
| **Req. ID** | **Requirement Name** | **Development Type D.1** | **Development Type D.2** | **Development Type D.3** | **Development Type D.4** |
| Tenet T.1 - Maintain National Flood Insurance Program (NFIP) Compliance | | | | | |
| T.1-01 | Fill Thresholds, Coastal Zones | X | X | X | X |
| T.1-02 | Slope Thresholds, Coastal Zones | X | X | X | X |
| T.1-03 | Slope Thresholds, Non-Coastal Zones | X | X | | |
| Tenet T.2 – Conserve Floodplain Storage | | | | | |
| T.2-01 | Tiered Driveway Slopes | X | | | |
| T.2-02 | Grading Termination Points | X | | | |
| T.2-03 | Maintenance of Floodplain Volume | | X | | |
| T.2-04 | Reduction of Floodplain Boundaries | | | X | |
| Tenet T.3 – Hold Overland Flow Transfer Points | | | | | |
| T.3-01 | Flow Transfer Point Identification | | | X | |
| T.3-02 | Flow Equivalence | X | X | | |
| T.3-03 | Stage Equivalence | | | X | |
| T.3-04 | Flow Transfer Accommodations | | | | X |
| Tenet T.4 – Preserve Sense of Community | | | | | |
| T.4-01 | Access Management | X | X | X | |
| T.4-02 | Property Harmonization | X | X | X | |
| T.4-03 | Terrain Modification Accommodation | X | X | | |
| T.4-04 | Sea Level Rise Considerations | | X | X | |
| T.4-05 | Elevation Relationships | | | X | X |

***Table 4-5*** *Tenet / Requirement Crosswalk*

## 4.8 DEVELOPMENT CLASSIFICATIONS

The City reviews thousands of permits on a yearly basis covering a wide array of construction activities. The ability to achieve the desired resiliency goal may not be within the purview for many of the projects pursued by the local community. For example, electrical improvements within a residence or the installation of a non-residential garage door would not be an activity that would warrant pursuit of the goals identified within this Manual. It is believed that the resiliency measure set forth by the City will focus on the following types of improvements:

1. Single-Family Residences and Associated Residential Improvements [**D.1**]
2. Commercial and Multi-Family Development [**D.2**]
3. Public Infrastructure [**D.3**]
4. Coastal Erosion Structures [**D.4**]

Improvement types were not developed within a focus on zoning, future land use or other classifications typically referenced in the development process. Rather, this improvement classification placed an emphasis on uniformity of permitting, design professional involvement, available mitigation opportunities and other relevant factors.

Subsequent sections expand upon development classifications, Goals associated with each development classification and the specific Requirements that must be adhered to in order to comply with the Tenets of the program.

It shall be noted that the scope of certain projects may result in the need to adhere to the Requirements associated with multiple development classifications. For example, many single family home (Development Classification D.1) builds may include the construction of a new seawall (Coastal Erosion Structures D.4). Therefore, Requirements associated within Development Classifications D.1 and D.4 would be in force. Similarly, larger commercial or multi-family projects may include a roadway element for concurrency purposes. In these situations, the project would need to adhere to the Requirements associated within Development Classifications D.2 & D.3.

Goals identified for each Development Classification are explicitly stated as an exact elevation or a minimum elevation. Where minimum elevations are identified, the goal may be exceeded in a manner that complies with all Requirements. Where exact elevations are identified, the goal may not be exceeded.

# 5.0 Terrain Modification (Single-Family Residences and Associated Residential Improvements)

## 5.1 Applicability & Use

Section 4 of this Manual outlines the tenets of the City's Terrain Modification Program. Requirements identify certain principles and / or strategies which are to be used in the design of new improvements to reinforce adherence to a program tenet. The applicability and scope of each Requirement varies based upon the type of development being performed. Development classifications are also outlined within the prior Section. Four (4) distinct classifications were identified and assigned a unique alpha-numeric designator (D.1, D.2, etc.).

This Section serves to define single family residences and associated residential improvements (Development Classification D.1), establish the Goal for D.1 development and outline the method of incorporation for each Requirement. Please note that a unique numeric identifier is assigned to each Requirement in an effort to streamline future communication and documentation efforts associated with the review process.

It shall be noted that the below Requirements are associated with the Goal outlined within this Manual and are not intended to be all inclusive nor representative of all considerations needed to issue a permit in accordance with the City's Code of Ordinances. Furthermore, adherence to a Requirement is not intended to replace, revise or invalidate any requirement identified elsewhere within the Land Development Regulations (LDRs).

## 5.2 Summary of Development Classification D.1



Single family and associated residential improvements (Development Classification D.1) consists of free standing residential buildings. Duplex, triplex and quadplex structures are also included within this development classification. Not only do these types of projects represent the majority of work permitted by the City, this type of development comprises the majority of the City's developable land.

New construction associated with this development classification will be required to meet the Goal stated herein. For purposes of this Manual, substantially approved, restored or repaired structures will be considered new construction. The valuation process set forth within FEMA's 50% Rule will determine whether an improvement, restoration or repair is deemed substantial.

*Applicability to Resiliency*

Habitable structures represent the core development of any community. As environmental conditions change, the ability of their dwelling units to withstand (or adapt) to these changes is a direct reflection of the community's resiliency.

Access to these structures is provided by the roadway network proposed to be elevated through this Program. It is imperative that the appropriate relationship with the roadway be maintained for drainage, accessibility, and general function.

*Future Land Use (Zoning) Correlation*

Single-family residences and associated residential development are limited to two (2) designations:

- Residential Urban (RU-75)
- Residential Medium (RM-15)

It shall be noted that the Residential Medium future land use designation (and RM-15 zoning district) can support development densities greater than those classified in this improvement category.

*Other Involved Permitting Agencies*

These types of improvements are often exempt from permitting through the Southwest Florida Water Management District (SWFWMD). Barring any unique site conditions or environmental considerations, the City is typically the only entity involved in the permitting of these improvements.

## 5.3 GOAL (DEVELOPMENT CLASSIFICATION D.1)

Finished floor elevations for this type of development are established using the Federal Emergency Management Agency (FEMA) floodplain elevations in conjunction with freeboard requirements outlined within the City's Code of Ordinances. This Manual will not impact finished floor elevation requirements for this classification of improvement but rather establish a minimum elevation for a structure's low floor (see Section 2.5, Definitions). When considering finished floor requirements and the City's low-lying terrain, the low floor is typically used for the parking of vehicles, building access, storing materials or a combination of the three (3).

Achieving the Goal for the roadway network will result in significant changes to a roadway's longitudinal profile. This profile will route runoff to the points of stormwater collection likely located at or near the proposed low road elevation. However, positive fall within the parkway is preferred along all segments of a new roadway. Therefore, low floor elevations for single-family and associated residential development shall facilitate positive fall to all (i.e. low points and high) points on a new roadway. When utilizing projected average longitudinal slopes for an improved City roadway, it is apparent that establishing a minimum low floor elevation is needed.

***The Goal for type D.1 development shall be achieving a low floor elevation of 7.60'.***

This Manual recognizes that achieving the Goal for D.1 developments can alter the terrain of a site and the manner in which it is graded. It is for this reason that the Requirements extend beyond the immediate purview of a structure's low floor.

## 5.4 SUMMARY OF REQUIREMENTS (DEVELOPMENT CLASSIFICATION D.1)

The following Requirements are applicable to development activities classified as D.1:

| **Summary of Requirements** | |
|---|---|
| **Requirement Identification No.** | **Requirement Name** |
| Maintain National Flood Insurance Program (NFIP) Compliance (Tenet T.1) | |
| (D.1) T.1-01 | Fill Thresholds, Coastal Zones |
| (D.1) T.1-02 | Slope Thresholds, Coastal Zones |
| (D.1) T.1-03 | Slope Thresholds, Non-Coastal Zones |
| Conserve Floodplain Storage (Tenet T.2) | |
| (D.1) T.2-01 | Tiered Driveway Slopes |
| (D.1) T.2-02 | Grading Termination Points |
| Hold Overland Flow Transfer Points (Tenet T.3) | |
| (D.1) T.3-02 | Flow Equivalence |
| Preserve Community Function (Tenet T.4) | |
| (D.1) T.4-01 | Access Management |
| (D.1) T.4-02 | Property Harmonization |
| (D.1) T.4-03 | Terrain Modification Accommodation |

***Table 5-1*** *Summary of Requirements (Development Classification D.1)*

Further discussion will be held on the Requirements associated with type D.1 developments.

## 5.5 Requirement Compliance Review Process

As part of the permit review process, each Requirement would be reviewed for applicability and compliance. For example, certain Requirements pertaining to development within coastal zones (CHHA and CAZ) would not be applicable if the project was located in an AE zone. Subsequent parts of this Section highlight critical information associated with each Requirement including:

- Applicability to Tenet
- Review Materials
- Compliance Determination
- Goal Attainment Strategies
- Restricting Conditions
- Design Exceptions
- Goal Modifications
- Related Requirements

The below figure outlines the process that is used to determine compliance with a specific Requirement.

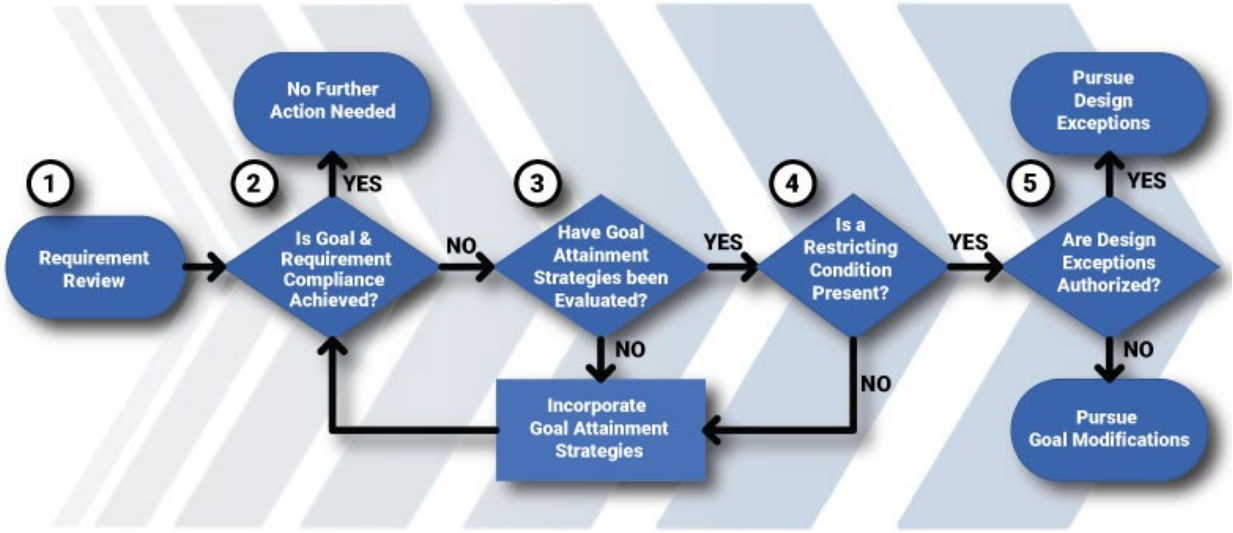


***Figure 5-1*** *Requirement Compliance Review Process*

Prior to assessing Requirement compliance, it is important to understand the correlation between the Requirement and the Tenet. The Program Tenets, or overarching principles, guide the review of each corresponding Requirement. Certain elements of a site are tied to certain Requirements resulting in the need to be provided with the proper review materials. As such, a specific listing of the information needed to complete a review is provided within the Requirement schedule.

The "Compliance Determination" component of each Requirement states the specific factors to be reviewed. Should the Goal be achieved in a manner compliant with these requirements, then no further action is needed and the review process would continue sequentially to the next Requirement. A separate review is needed for all Requirements associated with a development type.

D.1 developments will vary in size and scope throughout the island community. Similarly, the methods used to become compliant may also differ. Goal attainment strategies are presented for each Requirement outlining prescribed measures that may be used to achieve the D.1 Goal in a compliant manner. The use of goal attainment strategies must be considered and deemed either impractical or not constructable before consideration of a Restricting Condition is given.

A Restricting Condition is recognized when specific site constraints are present which either a.) will not support the Goal or b.) result in the need to pursue Requirement compliance in a revised manner. As stated above, a Restricting Condition will not be recognized prior to illustrating that the use of the prescribed goal attainment strategies would not be possible. Multiple Restricting Conditions may be present on a single site.

The presence of a Restricting Condition requires either modification of the Goal or the pursuit of a Design Exception. The Restricting Conditions Summary Table associated with each Requirement identifies which path is to be pursued.

Authorization of a Design Exception allows for the Requirement to be assessed using an alternate evaluation approach or through a different evaluation lens. Each Design Exception directly correlates to the similarly numbered Restricting Condition. The presence of multiple Restricting Conditions would permit the use of multiple Design Exceptions.

Where Design Exceptions are not authorized, Goal modification is needed. A specific calculation approach is provided when modified goals are to be pursued. For certain Requirements, multiple modified goals may be listed in sequential order. This order represents the hierarchy of goals in which the designer should pursue. For example, Requirement compliance would first be assessed using Modified Goal No. 1 in conjunction with the prescribed goal attainment strategies. If the requirements are still not met, then the designer would continue to Modified Goal No. 2. This process is then repeated until Requirement compliance is achieved.

For a project to meet the requirements set forth within this Manual, the improvements must be compliant with all applicable Requirements.

## 5.6 Requirement Schedule (Development Classification D.1)

### 5.6.1 Tenet T.1 - Maintain NFIP Compliance
### Requirement (D.1) T.1-01
### Fill Thresholds, Coastal Zones

*Applicability to Tenet*

The Goal for type D.1 improvements, which establishes a low floor elevation, is identified within Section 5.3. To achieve this Goal, fill must be imported to the site. However, two (2) areas within the City's Special Flood Hazard Area (SFHA), the Coastal High Hazard Area (CHHA) and Coastal A Zone (CAZ), have NFIP-defined thresholds that are recognized as having no adverse impacts. The term fill pertains to nonstructural fill (see Section 2.5, Definitions) for this Requirement. The use of structural fill is not permitted within these zones.

*Review Materials*

The following review materials are required to evaluate adherence to this Requirement:

1. Project Location Map Depicting SFHA (to determine Requirement applicability)
2. Grading Plan including
    a. Pre-Improvement Elevations*
    b. Proposed Post-Improvement Elevations
3. Intermediate Construction Survey (if required by the City during construction) *

The following review materials are required to document adherence to this Requirement at the time of project completion:

1. Record Drawings including
    a. Pre-Improvement Elevations*
    b. Post-Improvement Elevations*

* Elevations shall be obtained by a Florida-registered Professional Land Surveyor (PLS).

*Compliance Determination*

No more than 24" of fill (inclusive of the thickness of any flooring system) shall be used to establish the Goal. Topographic survey shall document the existing elevations along the limits of the low floor to the greatest extent possible. Interpolation between existing elevations shall be minimized. The low floor elevation shall be sited in a manner to where no proposed elevation is greater than 24" above an existing elevation at the same location.

Nonstructural fill placement shall be limited to only those locations where fill is needed to elevate the low floor and transitions to existing grade.

A similar fill threshold evaluation shall also be performed outside of the immediate limits of the low floor. Existing and proposed grades shall be compared along the access drive (i.e. driveway) and at grade transitions to ensure that the fill thresholds (24") are not exceeded.

*Goal Attainment Strategies*

There is a direct correlation between the existing topography of a site (located within a CHHA or CAZ) and the ability to achieve the Goal. As such, low floors shall be sited in a strategic manner to utilize higher elevations that are present within the project's boundaries.

When a structure is present, the finished floor or existing low floor often times represents the highest elevation on the site. Consider placement of the low floor within the footprint (i.e. perimeter) of the existing finished floor / low floor.

*Restricting Conditions*

The following Restricting Conditions are recognized for this Requirement:

| Requirement (D.1) T.1-01 (Fill Thresholds, Coastal Zones) Restricting Conditions Summary Table | | | |
|---|---|---|---|
| **Restricting Condition No.** | **Restricting Condition Description** | **Design Exception** | **Goal Modification** |
| 1 | Pre-Improvement Elevations | | x |

***Table 5-2*** *Restricting Conditions (D.1) T.1-01*

**Restricting Condition No. 1 Pre-Improvement Elevations**

With fill thresholds present, existing site elevations limit what low floor elevation can be realized for properties encumbered by the CHHA / CAZ.

*Design Exceptions*

Design Exceptions will not be authorized for this Requirement.

*Goal Modifications*

Goal modifications will be authorized for this Requirement as identified below:

| Requirement (D.1) T.1-01 (Fill Thresholds, Coastal Zones) Goal Modifications | | |
|---|---|---|
| **Modified Goal No.** | **Modified Goal** | **Description** |
| 1 | Low Floor Elev. = Existing Grade Elev. + 24" | Site new low floor 24" above existing grade. |

***Table 5-3*** *Modified Goal (D.1) T.1-01*

It shall be noted that this fill threshold represents an absolute maximum in perpetuity. Additional fill will not be permitted once this threshold is reached.

*Related Requirements*

(D.1) T.1-02 Slope Thresholds, Coastal Zones
(D.1) T.2-01 Tiered Driveway Slopes
(D.1) T.4-01 Access Management

### 5.6.2 TENET T.1 - MAINTAIN NFIP COMPLIANCE REQUIREMENT (D.1) T.1-02 SLOPE THRESHOLDS, COASTAL ZONES

*Applicability to Tenet*

Elevating low floors within the CHHA and CAZ as discussed in Requirement (D.1) G.1-01 will be needed to support future terrain modification efforts within the right-of-way. However, in a similar manner to the fill thresholds, the NFIP identifies slope thresholds for CHHA and CAZ applications.

*Review Materials*

The following review materials are required to evaluate adherence to this Requirement:

1. Project Location Map Depicting SFHA (to determine Requirement applicability)
2. Grading Plan including
    a. Pre-Improvement Elevations*
    b. Proposed Post-Improvement Elevations
    c. Cross Sections through front, side and rear yard depicting slope
3. Foundation Calculation(s) Identified within ASCE 24-14 (if needed)

The following review materials are required to document adherence to this Requirement at the time of project completion:

1. Record Drawings including
    a. Pre-Improvement Elevations*
    b. Post-Improvement Elevations*
    c. Cross Sections revised to reflect constructed conditions

* Elevations shall be obtained by a Florida-registered Professional Land Surveyor (PLS).

*Compliance Determination*

Excessive transition slopes can serve to increase wave ramp up and alter wave reflection patterns. To mitigate for such impacts, it is recommended that transition slopes be softened to the maximum extent practical. It is recognized that property lines, setbacks, drainage patterns and connecting elevations are all factors that will impact the extends and steepness of these slopes.

Initial grading efforts shall attempt to utilize transition slopes of 5% (1V : 20H) or less. Should this slope be unachievable, iterative grading attempts shall be made with steeper slopes proposed for each grading trial. In no case shall slopes be steeper than 20% (1V : 5H).

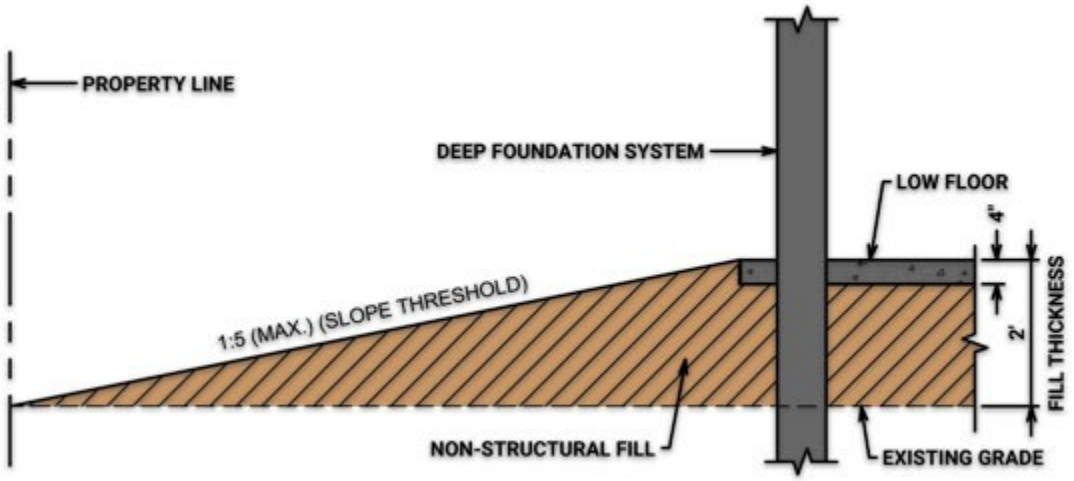


***Figure 5-2*** *Requirement (D.1) T.1-01/-02*

*Goal Attainment Strategies*

Should connecting slopes deviate from the above-stated threshold, consider extending the grading limits to the property line.

For CHHA applications, low floors may need to be located a minimum of 10-feet from a shared property line.

For CAZ applications, the use of stem walls shall be required if slope thresholds are exceeded.

*Restricting Conditions*

Restricting Conditions are not recognized for this Requirement.

*Design Exceptions*

Design Exceptions will not be authorized for this Requirement.

*Goal Modifications*

Goal modifications will not be authorized for this Requirement.

*Related Requirements*

(D.1) T.1-01 Fill Thresholds, Coastal Zones
(D.1) T.2-01 Tiered Driveway Slopes
(D.1) T.3-02 Flow Equivalence
(D.1) T.4-01 Access Management
(D.1) T.4-02 Property Harmonization

### 5.6.3 TENET T.1 - MAINTAIN NFIP COMPLIANCE REQUIREMENT (D.1) T.1-03 SLOPE THRESHOLDS, NON-COASTAL ZONES

*Applicability to Tenet*

Elevating low floors within non-coastal zones will be needed to support future terrain modification efforts within the right-of-way. While slope thresholds are present for non-coastal zones, these restrictions are associated with transition slopes where structural fill is proposed.

*Review Materials*

The following review materials are required to evaluate adherence to this Requirement:

1. Project Location Map Depicting SFHA (to determine Requirement applicability)
2. Grading Plan including
    a. Pre-Improvement Elevations*
    b. Proposed Post-Improvement Elevations
    c. Cross Sections through front, side and rear yard depicting slope rise/run
3. Foundation Calculation(s) Identified within ASCE 24-14 (if needed)

The following review materials are required to document adherence to this Requirement at the time of project completion:

1. Record Drawings including
    a. Pre-Improvement Elevations*
    b. Post-Improvement Elevations*
    c. Cross Sections revised to reflect constructed conditions

* Elevations shall be obtained by a Florida-registered Professional Land Surveyor (PLS).

*Compliance Determination*

Structural fill slopes, where proposed within non-coastal zones, shall be no steeper than 50% (1V : 2H). Vegetation will be permitted as the sole means of slope stabilization for slopes equal to or less than 33% (1V : 3H). Turf reinforcement matting, geogrids or similar devices shall be used for slope stabilization (in addition to vegetation) when slopes exceed 33% (1V : 3H).

*Goal Attainment Strategies*

Should connecting slopes deviate from the above-stated threshold, consider extending the grading limits to the property line.

The use of retaining walls or other means of structural fill retention will be required if slope thresholds are exceeded.

*Restricting Conditions*

Restricting Conditions are not recognized for this Requirement.

*Design Exceptions*

Design Exceptions will not be authorized for this Requirement.

*Goal Modifications*

Goal modifications will not be authorized for this Requirement.

*Related Requirements*

(D.1) T.2-01 Tiered Driveway Slopes
(D.1) T.3-02 Flow Equivalence
(D.1) T.4-01 Access Management
(D.1) T.4-02 Property Harmonization

### 5.6.4 TENET T.2 - CONSERVE FLOODPLAIN STORAGE REQUIREMENT (D.1) T.2-01 TIERED DRIVEWAY SLOPES

*Applicability to Tenet*

Elevating low floors will result in the need to elevate the predominant means of access to said location; the driveway. Driveways bridge the elevation divide between the preferred point of stormwater collection (i.e. the roadway) and the structure.

In certain locations, the floodplain may encumber a portion or the entirety of the proposed driveway. Constructing the driveway at a uniform slope between existing roadway elevations and the desired low floor elevation would typically place this section of driveway at an elevation above the pre-improvement condition. The fill material needed to bridge this elevation difference reduces floodplain storage.

To address floodplain storage loss concerns, this Requirement requires that driveway slopes be tiered in a manner that reduces (or minimizes) the degree of fill placed within the floodplain.

It is recognized that sidewalks often traverse driveways. When present, sidewalk cross slopes shall adhere to cross slope thresholds identified within the City's Land Development Regulations (2%).

*Review Materials*

The following review materials are required to evaluate adherence to this Requirement:

1. Grading Plan including
    a. Pre-Improvement Elevations*
    b. Proposed Post-Improvement Elevations
    c. Floodplain Boundary
    d. Floodplain Elevation Match Line (see below)
    e. Profile along driveway centerline depicting existing and proposed elevations as well as the floodplain boundary

The following review materials are required to document adherence to this Requirement at the time of project completion:

1. Record Drawings including
    a. Pre-Improvement Elevations*
    b. Post-Improvement Elevations*
    c. Floodplain Boundary
    d. Profile along driveway centerline depicting proposed and constructed elevations as well as the floodplain boundary

* Elevations shall be obtained by a Florida-registered Professional Land Surveyor (PLS).

*Compliance Determination*

Existing back of curb / edge of pavement elevations shall be held as private entities are not permitted to alter roadway elevations. A constant slope shall be proposed between the roadside connection elevation and the elevation of the pre-improvement surface where the floodplain boundary intersects the driveway (referred to as the Floodplain Elevation Match Line). Sections of driveway beyond the Floodplain Elevation Match Line shall be sloped as needed to achieve the Goal while adhering to other Requirements.

It is recognized that floodplain boundaries will not cross driveways in a uniform manner. Therefore, a Floodplain Elevation Match Line shall be delineated on the construction plans. This feature line shall be constructed by first identifying the point of intersection between the floodplain boundary and centerline of the driveway. A line shall then be projected from this point of intersection at a bearing that is perpendicular to the centerline of the driveway until said line intersects with the driveway boundaries.

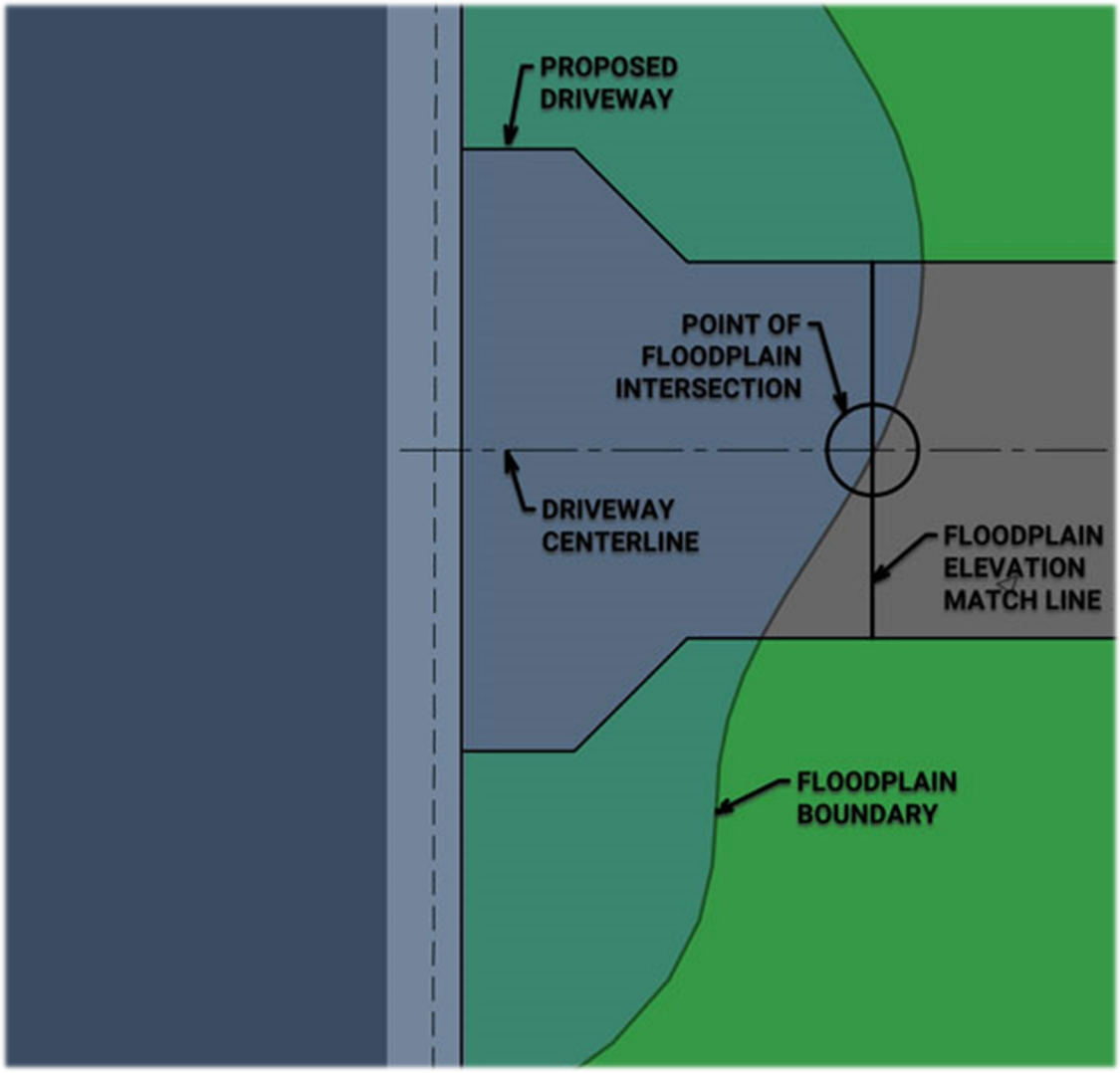


***Figure 5-3*** *Requirement (D.1) T.2-01 (Floodplain Elevation Match Line)*

Creation of the Floodplain Elevation Match Line will be done in an effort to provide a clean demarcation of where filling will be permitted. However, the combinations of floodplain shape and driveway orientation that could be encountered are infinite. The City reserves the right to modify the methodology used to establish the elevation match line in order to best represent the site-specific conditions.

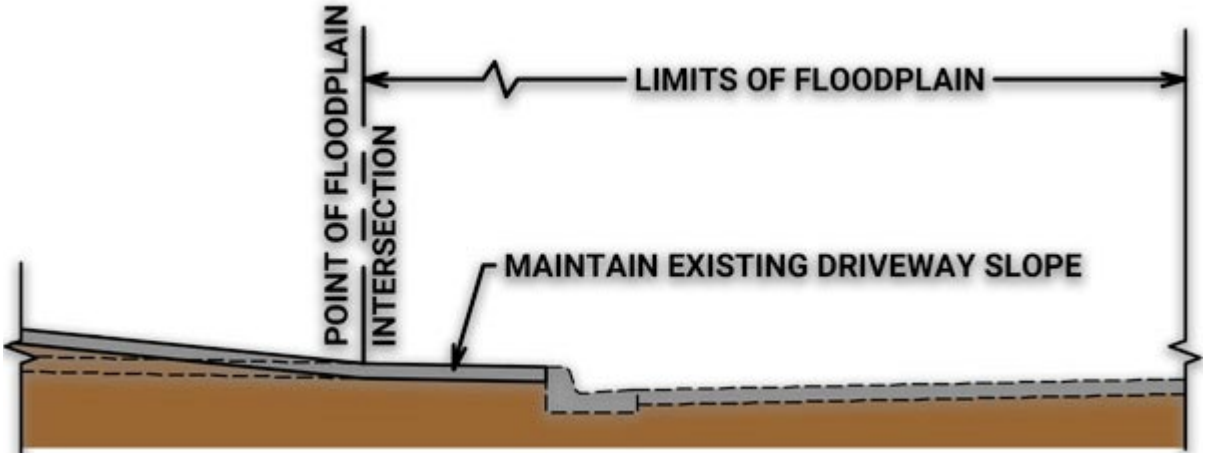


***Figure 5-4*** *Requirement (D.1) T.2-01 (Driveway Section)*

Slope differentials, or grade break, refers to the algebraic difference in grade percentages between any two (2) connected driveway segments. The maximum grade break shall not exceed 14%. Maximum driveway slopes are governed by Requirement (D.1) T.4-01, Access Management.

*Goal Attainment Strategies*

Driveways shall be sited in a strategic manner to utilize higher elevations that are present within the project's boundaries. Doing so may result in the need to reconfigure the proposed structure.

Lengthening the driveway, by altering the alignment, may provide relief where slope threshold or grade break concerns are present. This may require structure reconfiguration.

Maximum driveway slopes, stated elsewhere within this Manual, shall be utilized if needed.

*Restricting Conditions*

The following Restricting Conditions are recognized for this Requirement:

| Requirement (D.1) T.2-01 (Tiered Driveway Slopes) Restricting Conditions Summary Table | | | |
|---|---|---|---|
| **Restricting Condition No.** | **Restricting Condition Description** | **Design Exception** | **Goal Modification** |
| 1 | Minimal Driveway Slope | x | |
| 2 | Excessive Grade Break | x | |
| 3 | Significant Floodplain Encumbrance | x | |

***Table 5-4*** *Restricting Conditions (D.1) T.2-01*

**Restricting Condition No. 1 Minimal Driveway Slope**

It is possible that connecting the back of curb elevation to the pre-improvement grade at the Floodplain Elevation Match Line will result in an insufficient driveway slope. Insufficient slope is defined as slopes less than 2% as measured along the centerline of the driveway. Restricting Condition No. 1 is recognized when this condition is present.

**Restricting Condition No. 2 Excessive Grade Break**

A maximum slope differential, or grade break, is identified within the Compliance Determination section for this Requirement. Should a grade break exceed 14% as a result of adhering to this Requirement, Restricting Condition No. 2 is recognized.

**Restricting Condition No. 3 Significant Floodplain Encumbrance**

Elevating a driveway to provide access to an elevated low floor is not possible using the above criteria if the floodplain envelopes a large portion of the driveway. In these circumstances, Restricting Condition No. 3 is recognized.

*Design Exceptions*

Design Exceptions will be authorized for this Requirement as identified below:

| Requirement (D.1) T.2-01 (Tiered Driveway Slopes) Design Exceptions Summary Table | | |
|---|---|---|
| **Design Exception No.** | **Design Exception** | **Description** |
| 1 | Maintain Minimum Driveway Slope | This Requirement requires that the pre-improvement elevation be matched at the Floodplain Elevation Match Line. The post-improvement elevation at the Floodplain Elevation Match Line may be increased, as needed, to support a 2% driveway slope should Restricting Condition No. 1 be recognized. |
| 2 | Grade Break Mitigation | Recognition of Restricting Condition No. 2 allows the slope of the floodplain-encumbered section of driveway to be elevated. The applicant will be permitted to add fill at the Floodplain Elevation Match Line to resolve grade break issues. When fill depths are 12" or less, the use of 6H:1V sloped grade transitions will be permitted. When fill depths exceed 12", retaining walls or other earth retention system will be required to negate the need for grade transitions in the floodplain. |
| 3 | Floodplain Elevation Match Line Location Revision | When Restricting Condition No. 3 is recognized, the location of the Floodplain Elevation Match Line shifts from the point of intersection with the floodplain to the right-of-way line. With a new Floodplain Elevation Match Line location established, the principles of this Requirement shall be held. Design Exceptions 1 &, 2 may be utilized in combination with this Design Exception. |

***Table 5-5*** *Design Exceptions (D.1) T.2-01*

*Goal Modifications*

Goal modifications will not be authorized for this Requirement.

*Related Requirements*

(D.1) T.2-02 Grading Termination Points
(D.1) T.4-01 Access Management
(D.1) T.4-02 Property Harmonization

### 5.6.5 TENET T.2 - CONSERVE FLOODPLAIN STORAGE REQUIREMENT (D.1) T.2-02 GRADING TERMINATION POINTS

*Applicability to Tenet*

Low floor elevation will result in the need for grades to transition back to the existing terrain. Terminating these slopes at the existing floodplain boundaries will maintain pre-improvement floodplain volumes. This Requirement requires that the termination of grading transition slope be done outside of the floodplain.

*Review Materials*

The following review materials are required to evaluate adherence to this Requirement:

1. Grading Plan including
    a. Pre-Improvement Elevations*
    b. Proposed Post-Improvement Elevations
    c. Floodplain Boundary

The following review materials are required to document adherence to this Requirement at the time of project completion:

1. Record Drawings including
    a. Pre-Improvement Elevations*
    b. Post-Improvement Elevations*
    c. Floodplain Boundary

* Elevations shall be obtained by a Florida-registered Professional Land Surveyor (PLS).

*Compliance Determination*

Grading transition slopes shall terminate at or beyond the floodplain boundaries that may be present on the property. It is recognized that floodplain boundaries will not cross properties in a uniform manner. However, since this Requirement will cover the corresponding slopes associated with the grading of pervious surfaces, the development of an elevation match line is not needed. Connections shall be made at or beyond the non-uniform floodplain boundary.

Specific slope thresholds are not identified for this Requirement as they are established elsewhere in this Manual.

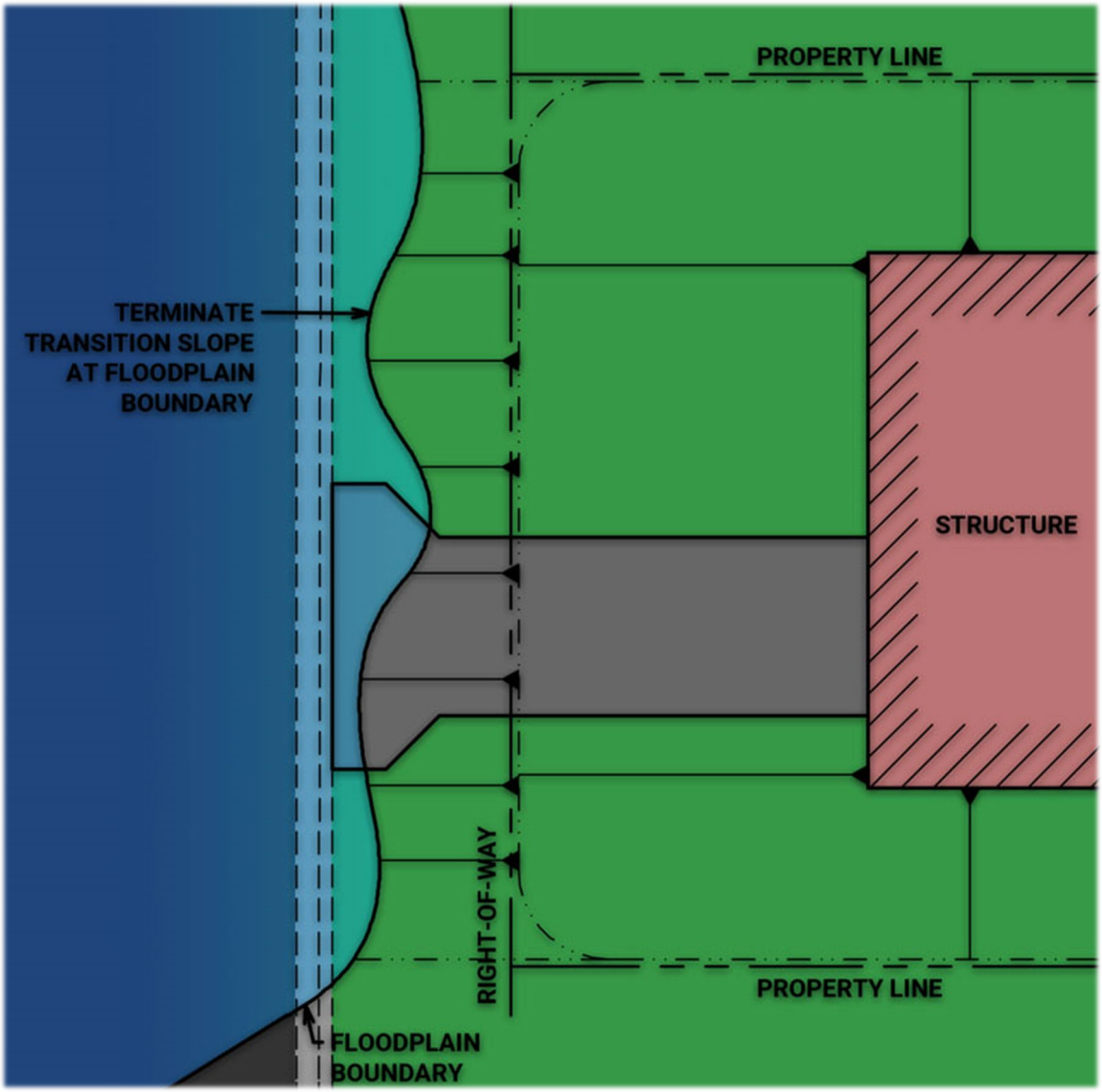


***Figure 5-5*** *Requirement (D.1) T.2-02*

*Goal Attainment Strategies*

The use of retaining walls or other earth retention systems shall be considered outside of the floodplain if needed to property terminate slopes.

*Restricting Conditions*

The following Restricting Conditions are recognized for this Requirement:

| Requirement (D.1) T.2-02 (Grading Termination Points) Restricting Conditions Summary Table | | | |
|---|---|---|---|
| **Restricting Condition No.** | **Restricting Condition Description** | **Design Exception** | **Goal Modification** |
| 1 | Significant Floodplain Encumbrance | x | |

***Table 5-6*** *Restricting Conditions (D.1) T.2-02*

**Restricting Condition No. 1 Significant Floodplain Encumbrance**

Terminating grade transitions at the floodplain boundary is not possible if the floodplain encroaches a large portion of the subject parcel. In these circumstances, Restricting Condition No. 1 is recognized.

*Design Exceptions*

Design Exceptions will be authorized for this Requirement as identified below:

| Requirement (D.1) T.2-02 (Grading Termination Points) Design Exceptions Summary Table | | |
|---|---|---|
| **Design Exception No.** | **Design Exception** | **Description** |
| 1 | Grading Termination Point Location Revision | When Restricting Condition No. 1 is recognized, the location of the point of grade termination shifts from the floodplain boundary to the right-of-way line. With a new grade termination point established, the principles of this Requirement shall be held. |

***Table 5-7*** *Design Exceptions (D.1) T.2-02*

*Goal Modifications*

Goal modifications will not be authorized for this Requirement.

*Related Requirements*

(D.1) T.2-01 Tiered Driveway Slopes
(D.1) T.3-02 Flow Equivalence
(D.1) T.4-02 Property Harmonization

### 5.6.6 TENET T.3 – HOLD OVERLAND FLOW TRANSFER POINTS REQUIREMENT (D.1) T.3-02 FLOW EQUIVALENCE

*Applicability to Tenet*

Maintaining overland flow transfer points allows for pre-improvement flow patterns to be replicated throughout the terrain modification process. For Type D.1 development, this flow transfer typically occurs on the side lot line. Altering the flow capabilities of overland flow transfer points has the capability to shift the wetted footprint of flows further into lands not owned by the applicant. This Requirement requires that equivalent overland flow capabilities be replicated in a manner that results in no adverse impacts to adjacent property owners.

*Review Materials*

The following review materials are required to evaluate adherence to this Requirement:

1. Grading Plan including
    a. Pre-Improvement Elevations* Documenting
    b. Proposed Post-Improvement Elevations

The following review materials are required to document adherence to this Requirement at the time of project completion:

1. Record Drawings including
    a. Pre-Improvement Elevations*
    b. Post-Improvement Elevations*

* Elevations shall be obtained by a Florida-registered Professional Land Surveyor (PLS).

*Compliance Determination*

Execution of a hydrologic and hydraulic (H&H) model will not be required to document adherence to this Requirement. An applicant will document overland flow equivalence by providing identical cross sectional area(s) for overland flow conveyances. It shall be noted that cross section calculations will utilize the floodplain elevation associated with the parcel as the basis of wetted area.

The existing flow capabilities of the overland flow transfer point must first be evaluated. Topographic survey will serve to generate an existing cross section extending from the applicant's structure to the adjacent structure (or other fixed point). The floodplain elevation associated with the applicant's parcel shall then be plotted on the cross section. This effort will serve to develop weir geometry for the pre-improvement condition. The wetted area of this transfer point shall then be calculated for the applicant side only. Property lines shall demark what is considered the applicant's side ($A_{PRE}$).

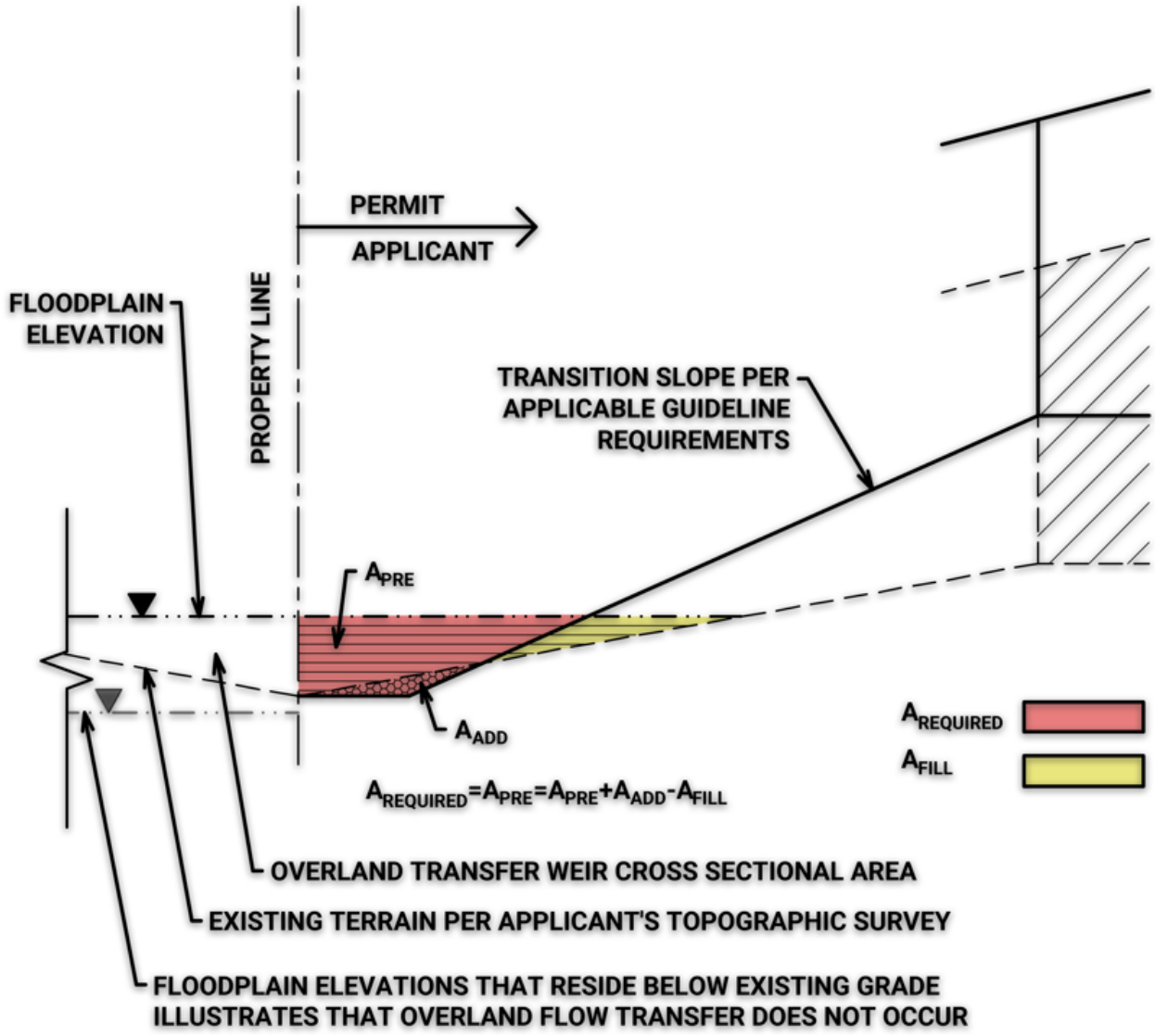


***Figure 5-6*** *Requirement (D.1) T.3-02*

Proposed grades shall then be used to develop the proposed cross section. Utilizing the same floodplain elevation, the added area ($A_{ADD}$) and removed area ($A_{FILL}$) from the cross section shall be calculated. The proposed grading shall yield a weir cross sectional area ($A_{REQUIRED}$) identical to the pre-improvement condition.

Should the floodplain elevation reside below grade, the evaluated location is not a point of overland flow transfer.

*Goal Attainment Strategies*

The use of retaining walls or other earth retention systems shall be considered if resulting slopes exceed thresholds established elsewhere in this Manual.

*Restricting Conditions*

Restricting Conditions are not recognized for this Requirement.

*Design Exceptions*

Design Exceptions will not be authorized for this Requirement.

*Goal Modifications*

Goal modifications will not be authorized for this Requirement.

*Related Requirements*

(D.1) T.1-02 Slope Thresholds, Coastal Zones
(D.1) T.1-03 Slope Thresholds, Non-Coastal Zones
(D.1) T.2-02 Grading Termination Points
(D.1) T.4-02 Property Harmonization
(D.1) T.4-03 Terrain Modification Accommodation

### 5.6.7 TENET T.4 – PRESERVE COMMUNITY FUNCTION REQUIREMENT (D.1) T.4-01 ACCESS MANAGEMENT

*Applicability to Tenet*

Maintaining a reasonable degree of accessibility to properties is key in ensuring minimal disruption to day-to-day activities. For work classified as a D.1 improvement, access management concerns will focus on reviewing maximum driveway slopes to ensure the ability of a vehicle to transition from the roadway surface to the (now) elevated low floor.

*Review Materials*

The following review materials are required to evaluate adherence to this Requirement:

1. Grading Plan including
    a. Pre-Improvement Elevations*
    b. Proposed Post-Improvement Elevations
    c. Profile along driveway centerline depicting existing and proposed elevations

The following review materials are required to document adherence to this Requirement at the time of project completion:

1. Record Drawings including
    a. Pre-Improvement Elevations*
    b. Post-Improvement Elevations*
    c. Profile along driveway centerline depicting proposed and constructed elevations

* Elevations shall be obtained by a Florida-registered Professional Land Surveyor (PLS).

*Compliance Determination*

Requirement compliance is documented through adherence to maximum driveway slope criteria. Assessment will require that the applicant provide a profile through the centerline of the driveway showing elevations, roadway offsets and slope percentages for each segment. This profile shall begin at the crown of the roadway (to determine roadway cross slope) and extend through the low floor (and depict the intended slope of this area).

Maximum driveway slopes shall not exceed 20% (1V : 5H). State slope thresholds, which allow for steeper residential driveways, are not recognized.

Slope differentials, or grade break, refers to the algebraic difference in grade percentages between any two (2) connected driveway segments. Maximum grade breaks are governed by Requirement (D.1) T.2-01, Tiered Driveway Slopes.

*Goal Attainment Strategies*

Lengthening the driveway, by altering the alignment, may provide relief where slope threshold or grade break concerns are present. This may require structure reconfiguration.

Maximum grade breaks, stated elsewhere within this Manual, shall be utilized if needed.

*Restricting Conditions*

The following Restricting Conditions are recognized for this Requirement:

| Requirement (D.1) T.4-01 (Access Management) Restricting Conditions Summary Table | | | |
|---|---|---|---|
| **Restricting Condition No.** | **Restricting Condition Description** | **Design Exception** | **Goal Modification** |
| 1 | Spatial Constraints | | x |

***Table 5-8*** *Restricting Conditions (D.1) T.4-01*

**Restricting Condition No. 1 Spatial Constraints**

With driveway slope thresholds established, it is recognized that the ability to achieve the Goal directly correlates to the existing elevation of the connecting roadway and proposed structure offset. For smaller lots, low-lying areas, or a combination of the two (2), siting the low floor at the specified elevation may not be possible considering these special constraints. Restricting Condition No. 1 is recognized when these constraints are present.

*Design Exceptions*

Design Exceptions will not be authorized for this Requirement.

*Goal Modifications*

Goal modifications will be authorized for this Requirement as identified below:

| Requirement (D.1) T.4-01 (Access Management) Goal Modifications | | |
|---|---|---|
| **Modified Goal No.** | **Modified Goal** | **Description** |
| 1 | Low Floor Elev. = 7.60' – 12" | Site new low floor 12" below the elevation identified within the Goal. |
| 2 | Low Floor Elev. = 7.60' – 18" | Site new low floor 18" below the elevation identified within the Goal. |
| 3 | Low Floor Elev. = 7.60' – 24" | Site new low floor 24" below the elevation identified within the Goal. |
| 4 | Low Floor Elev. = 7.60' – 30" | Site new low floor 30" below the elevation identified within the Goal. |

***Table 5-9*** *Modified Goals (D.1) T.4-01*

It is recommended that structure adaptability be pursued when Modified Goal No. 1, 2, 3, or 4 is used. Structure adaptability shall include, but not be limited to, ensuring suitable overhead clearance can be provided when the low floor elevation is realized and documenting that stem walls or other retaining systems (when present) are of a suitable strength to support additional earthen load.

*Related Requirements*

(D.1) T.1-01 Fill Thresholds, Coastal Zones
(D.1) T.1-02 Slope Thresholds, Coastal Zones
(D.1) T.2-01 Tiered Driveway Slopes
(D.1) T.2-02 Grading Termination Points
(D.1) T.4-02 Property Harmonization

### 5.6.8 TENET T.4 – PRESERVE COMMUNITY FUNCTION REQUIREMENT (D.1) T.4-02 PROPERTY HARMONIZATION

*Applicability to Tenet*

The overall aesthetics of a project implementing the Goals set forth within this Manual is critical to the long-term success of the Program. Neighborhood appearance is an important element to be considered when assessing impacts on community function. Steep transition slopes can be viewed as abrupt and may not blend well with surrounding landscapes. Gentler slopes generally result in improved aesthetics when transitioning from an elevated segment of land to existing grade. As such, the need to harmonize new work with the existing terrain is recognized. This Requirement focuses on grading efforts associated with unpaved / pervious areas where non-structural fill is used.

*Review Materials*

The following review materials are required to evaluate adherence to this Requirement:

1. Grading Plan including
    a. Pre-Improvement Elevations*
    b. Proposed Post-Improvement Elevations
    c. Cross Sections through all slopes to be evaluated

The following review materials are required to document adherence to this Requirement at the time of project completion:

1. Record Drawings including
    a. Pre-Improvement Elevations*
    b. Post-Improvement Elevations*
    c. Cross Sections through all slopes to be evaluated

* Elevations shall be obtained by a Florida-registered Professional Land Surveyor (PLS).

*Compliance Determination*

Grading activities can occur within the confines of the property as well as within the right-of-way. Grading within private property shall be done in a manner so that slopes do not exceed 33% (1V : 3H) for non CHHA and CAZ locations. Slopes within CHHA and CAZ locations are governed by the Requirement (D.1) T.1-02.

Grading within the right-of-way shall be done in a manner so that slopes do not exceed 10% (1V : 10H).

The above-stated slope thresholds are not associated with structural fill (See Requirement (D.1) T.1-03).

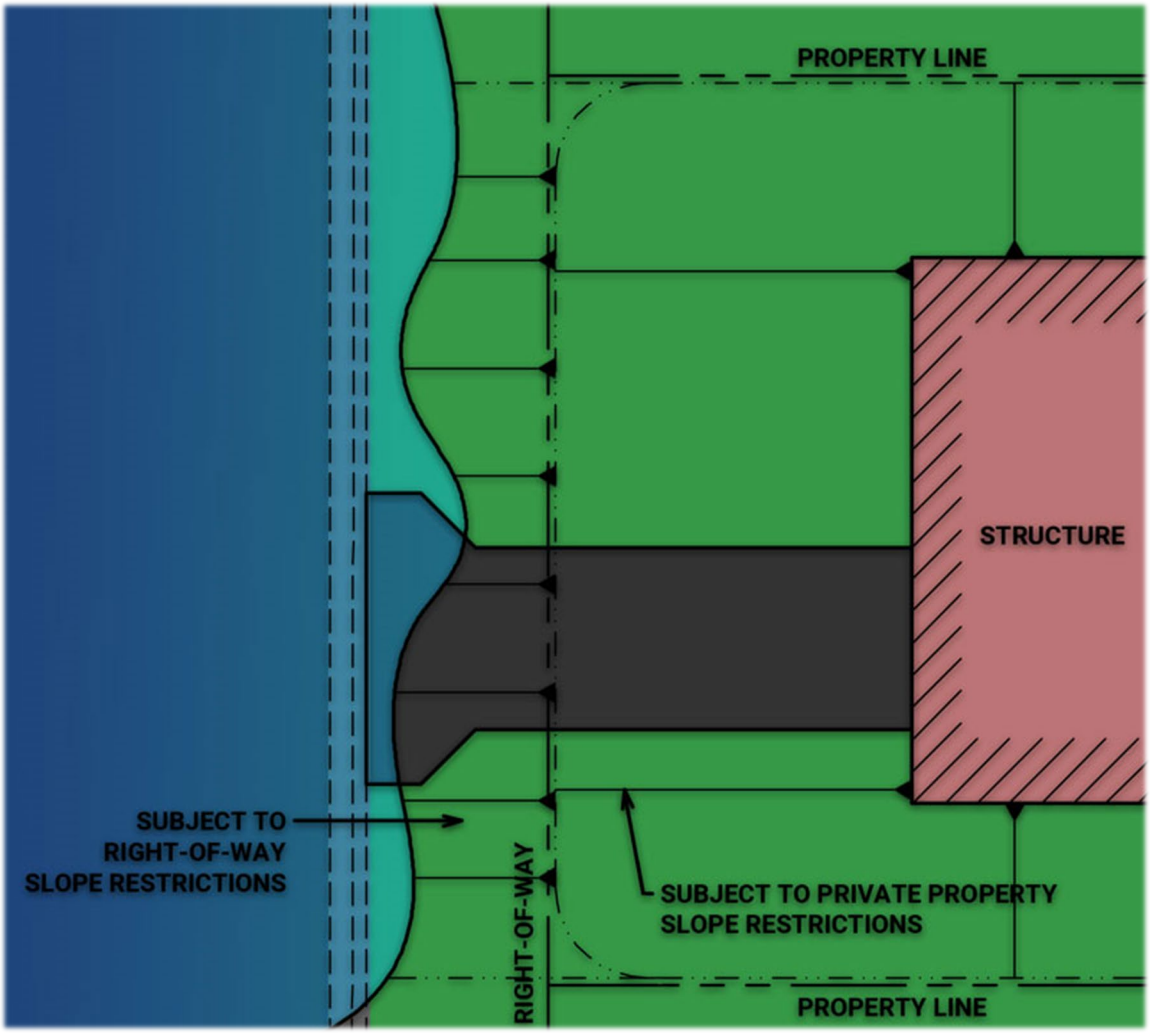


***Figure 5-7*** *Requirement (D.1) T.4-02*

A section view can be seen below depicting slope thresholds for both private property and the right-of-way.

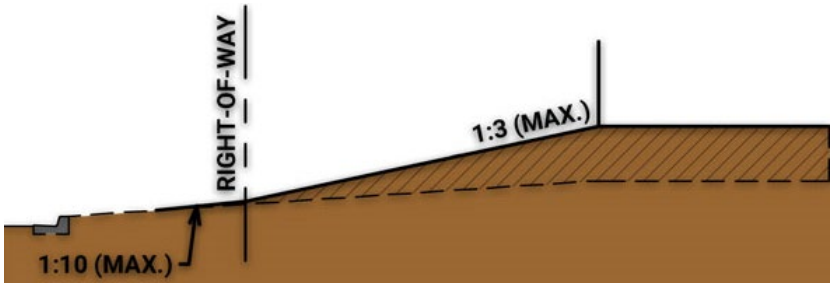


***Figure 5-8*** *Requirement (D.1) T.4-02 (Section View)*

*Goal Attainment Strategies*

The use of retaining walls or other earth retention systems shall be considered if slope threshold exceedances are proposed. However, these structures will not be permitted within City right-of-way.

*Restricting Conditions*

The following Restricting Conditions are recognized for this Requirement:

| Requirement (D.1) T.4-02 (Property Harmonization) Restricting Conditions Summary Table | | | |
|---|---|---|---|
| **Restricting Condition No.** | **Restricting Condition Description** | **Design Exception** | **Goal Modification** |
| 1 | Negligible Aesthetic Impacts | x | |

***Table 5-10*** *Restricting Conditions (D.1) T.4-02*

**Restricting Condition No. 1 Negligible Aesthetic Impacts**

The use of retaining walls or other earth retention systems shall be considered where slope thresholds stated within this Requirement are exceeded. This is based upon the assumption that a steep slope can be viewed as harsh or unpleasing. However, in certain locations, these steep slopes are not visible to the general public and therefore would not be subject to the same scrutiny. Restricting Condition No. 1 will be recognized when these conditions are present.

*Design Exceptions*

Design Exceptions will be authorized for this Requirement as identified below:

| Requirement (D.1) T.4-02 (Property Harmonization) Design Exceptions Summary Table | | |
|---|---|---|
| **Design Exception No.** | **Design Exception** | **Description** |
| 1 | Slope Threshold Exceedances | When Restricting Condition No. 1 is recognized, the slope thresholds associated with this Requirement may be exceeded. However, exceeding these slope thresholds shall not present any slope stability concerns. |

***Table 5-11*** *Design Exceptions (D.1) T.2-04*

*Goal Modifications*

Goal modifications will not be authorized for this Requirement.

*Related Requirements*

(D.1) T.1-02 Slope Thresholds, Coastal Zones
(D.1) T.1-03 Slope Thresholds, Non-Coastal Zones
(D.1) T.2-02 Grading Termination Points

### 5.6.9 TENET T.4 – PRESERVE COMMUNITY FUNCTION REQUIREMENT (D.1) T.4-03 TERRAIN MODIFICATION ACCOMMODATION

*Applicability to Tenet*

Achieving the Goal for type D.1 development is a step towards community resiliency. However, incorporating terrain modification into future public infrastructure improvements projects is also a critical part of the equation. The resulting unintended impacts or unexpected inconveniences to residents as a result of future terrain modification can have a drastic impact on community function. It is for this reason that this Requirement establishes criteria to ensure that newly constructed D.1 developments can accommodate future terrain modification efforts performed within the public right-of-way.

*Review Materials*

The following review materials are required to evaluate adherence to this Requirement:

1. Grading Plan including
    a. Pre-Improvement Elevations*
    b. Proposed Post-Improvement Elevations
    c. Pre-Improvement Flow Patterns
    d. Post-Improvement Flow Patterns
    e. Demarcation of Area Draining to Right-of-Way

The following review materials are required to document adherence to this Requirement at the time of project completion:

1. Record Drawings including
    a. Pre-Improvement Elevations*
    b. Post-Improvement Elevations*
    c. Post-Improvement Flow Patterns
    d. Demarcation of Area Draining to Right-of-Way

* Elevations shall be obtained by a Florida-registered Professional Land Surveyor (PLS).

*Compliance Determination*

Maintaining local drainage capabilities will be a key component of any City terrain modification project. However, it is recognized that, while these projects may encroach beyond the right-of-way, the improvement footprint would not extend beyond the areas immediately abutting the right-of-way. Therefore, more isolated locations where access is limited (such as side and rear yards) shall be designed and constructed in a manner where local drainage can be maintained once the City's Goal has been achieved for type D.3 development.

The applicant's depiction of pre-improvement flow patterns will allow for areas that drain to the right-of-way to be defined. Where runoff is routed to these areas, proposed elevations shall support positive drainage towards the right-of-way assuming a future elevation of 6.00'.

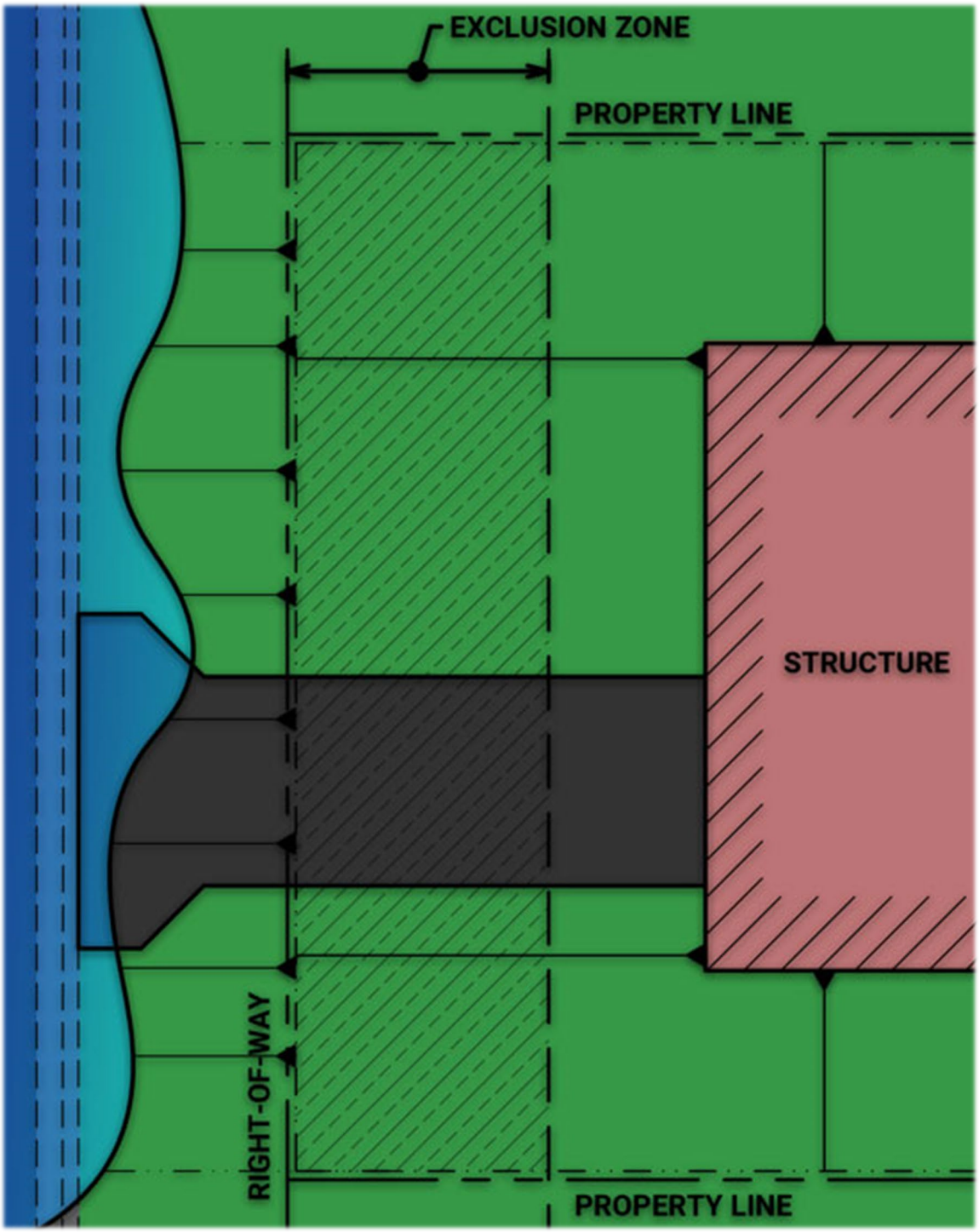


***Figure 5-9*** *Requirement (D.1) T.4-03*

A section view can be seen below depicting the relationship between site elevations and the exclusion zone. Exclusion zones may also be present along side property lines when elevations below 6.00' are present.

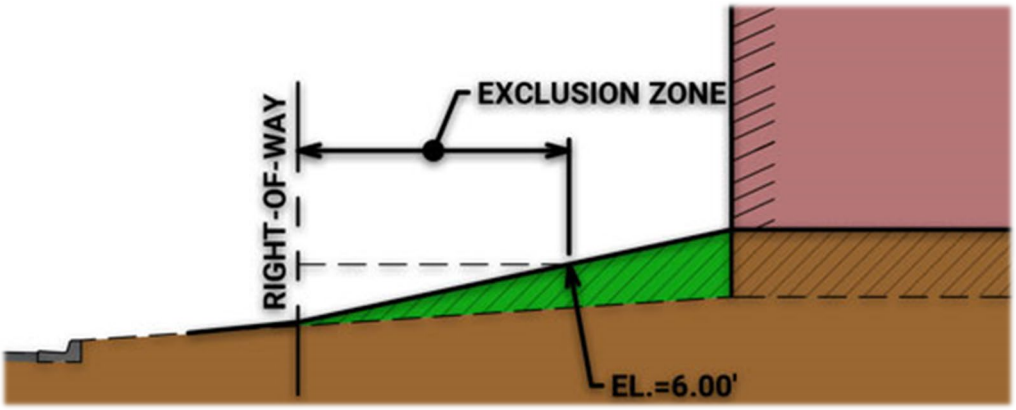


***Figure 5-10*** *Requirement (D.1) T.4-03 (Section View)*

The applicant shall identify exclusion zones abutting the right-of-way and other properties that reside below elevation 6.00'. These areas will be subject to future modification at the time terrain modification is performed. The applicant shall not allow for the presence of permanent or immovable objects (such as a wall system, stairway, hardwood tree, etc.) within the exclusion zone. It is recommended that the City obtain an easement mirroring the dimensions of the exclusion zone.

This Requirement does not require review if the roadway(s) abutting the subject property has been modified to achieve the City's Goal.

Flow patterns on pervious surfaces shall have a minimum longitudinal fall of 0.5% (1V : 200H). Impervious surfaces shall have a minimum longitudinal fall of 0.3% (1V : 333H).

*Goal Attainment Strategies*

The installation of a privately-owned and maintained drainage collection system may be warranted if a suitable longitudinal slope cannot be provided from the limits of the right-of-way drainage boundary to the right-of-way.

Additionally, elevating side yards may be needed to support the longitudinal slope requirements. Retaining walls or similar systems shall be constructed where needed.

*Restricting Conditions*

The following Restricting Conditions are recognized for this Requirement:

| **Requirement (D.1) T.4-03 (Terrain Modification Accommodation) Restricting Conditions Summary Table** | | | |
|---|---|---|---|
| **Restricting Condition No.** | **Restricting Condition Description** | **Design Exception** | **Goal Modification** |
| 1 | Adherence to Other Requirements | x | |

***Table 5-12*** *Restricting Conditions (D.1) T.4-03*

**Restricting Condition No. 1 Adherence to Other Requirements**

Adherence to other Requirements within Manual may result in the need to "hold" certain elevations below 6.00'. In these situations, Restricting Condition No. 1 is recognized.

*Design Exceptions*

Design Exceptions will be authorized for this Requirement as identified below:

| Requirement (D.1) T.4-03 (Terrain Modification Accommodation) Design Exceptions Summary Table | | |
|---|---|---|
| **Design Exception No.** | **Design Exception** | **Description** |
| 1 | Elevation Restrictions Associated with Tenet T.1 | Requirements associated with Tenet T.1 place restrictions on the degree of elevation change permitted on a site. Therefore, adherence may result in the inability to meet the requirements of this Requirement. Design Exception No. 1 allows for the use of T.1-compliant elevations to establish the upstream elevation of all flow paths. |
| 2 | Elevation Restrictions Associated with Tenet T.3 | Requirements associated with Tenet T.3 require that overland flow transition points be held. These transition points occur at a specific ground elevation that must be held to ensure flow equivalence. Where adherence to Tenet T.3 requires that existing ground elevations be held, Design Exception No. 1 allows for the use of T.3-compliant elevations to establish the upstream elevation of all flow paths. |

***Table 5-13*** *Design Exceptions (D.1) T.4-03*

*Goal Modifications*

Goal modifications will not be authorized for this Requirement.

*Related Requirements*

(D.1) T.1-01 Fill Thresholds, Coastal Zones
(D.1) T.1-02 Slope Thresholds, Coastal Zones
(D.1) T.1-03 Slope Thresholds, Non-Coastal Zones
(D.1) T.2-02 Grading Termination Points
(D.1) T.3-02 Flow Equivalence
(D.1) T.4-02 Property Harmonization

# 6.0 Terrain Modification (Commercial and Multi-Family Development)

## 6.1 Applicability & Use

Section 4 of this Manual outlines the tenets of the City's Terrain Modification Program. Requirements identify certain principles and / or strategies which are to be used in the design of new improvements to reinforce adherence to a program tenet. The applicability and scope of each Requirement varies based upon the type of development being performed. Development classifications are also outlined within the prior Section. Four (4) distinct classifications were identified and assigned a unique alpha-numeric designator (D.1, D.2, etc.).

This Section serves to define commercial and multi-family development (Development Classification D.2), establish the Goal for D.2 development and outline the method of incorporation for each Requirement. Please note that a unique numeric identifier is assigned to each Requirement in an effort to streamline future communication and documentation efforts associated with the review process.

It shall be noted that the below Requirements are associated with the Goal outlined within this Manual and are not intended to be all inclusive nor representative of all considerations needed to issue a permit in accordance with the City's Code of Ordinances. Furthermore, adherence to a Requirement is not intended to replace, revise or invalidate any requirement identified within the Land Development Regulations (LDRs).

## 6.2 Summary of Development Classification D.2



Projects within this improvement category can drastically differ from project to project. Whether comprising of a single structure or numerous buildings, multi-family and commercial developments typically require the services of a multifaceted design team to address the drainage, utility and transportation elements of the project. Often times, these types of projects are some of the more visible signs of development within a community.

Development, redevelopment and substantially improved structures will be required to meet the Goal identified within this Section. The valuation process set forth within FEMA's 50% Rule will determine whether the scope of work is deemed substantial.

*Applicability to Resiliency*

Similar to single family structures, access to these developments would be provided by the (to be) elevated roadway network. However, this access would typically lead to a parking area which would support usage of the site. Slope criteria may be in force for certain areas proposed to be frequented by pedestrians.

As it pertains to multi-family development, the prior improvement category discusses housing's role in a resilient community. Similarly, commercial development, included within this improvement category, is the backbone of daily function. Ensuring accessibility to these structures in changing environmental conditions maximizes the likelihood that day-to-day life remains relatively unchanged.

*Future Land Use (Zoning) Correlation*

Commercial and multi-family development encompass multiple land use classifications:

- Residential Medium (RM-15)
- Resort Facilities Medium (RFM-30)
- Resort Facilities High (RFH-50)
- Commercial General (CG)
- Institutional (I)
- Transportation /Utility (T/U)
- Planned Redevelopment Mixed-Use (PR-MU)

As stated in Section 5, Residential Medium land uses may also support development categorized as D.1. Transportation / Utility (T/U) future land usage is inclusive of certain governmental facilities that support public infrastructure (wastewater handling, garages, etc.). These sites that support public infrastructure, or contain specific public infrastructure, shall be classified under this improvement category.

*Other Involved Agencies*

Multiple entities may be involved the permitting of these types of developments as access permissions, utility connection needs and the scope of waterward improvements can drastically differ from project to project. However, in a typical sense, the City and the SWFWMD are the predominant entities involved in the permit approval process

## 6.3 GOAL (DEVELOPMENT CLASSIFICATION D.2)

In a similar manner to improvement category D.1, the Goal set forth for this type of development is not intended to alter the finished floor requirements set forth within the City's Code of Ordinances. However, where finished floor variations would follow the floodplain elevations for D.1 structures, greater fluctuations are anticipated for this classification.

The City's Code of Ordinances, as well as the Florida Building Code, permits dry floodproofing of non-residential structures in lieu of structure elevation. This allowance supports the construction of structures at grade when appropriate dry floodproofing techniques are utilized. Such an improvement could result in a nonresidential structure being constructed at an elevation that would be contrary to Program goals. Therefore, it is recommended that the nonresidential (including commercial) structure's finished floor be constructed at an elevation of 7.60 ft. Parking areas that serve nonresidential and commercial buildings shall be constructed at an elevation that will support future roadway elevation as discussed in later Sections of this Manual. When a nonresidential structure's finished floor is elevated above the floodplain, the low floor elevation shall reside at elevation 7.60 ft.

***The Goal for type D.2 development shall be achieving a low floor elevation of 7.60'. Where dry floodproofing is used as the method of flood protection the minimum finished floor elevation shall be 7.60'.***

Dry floodproofing is not permitted for multi-family structures resulting in the City's Code of Ordinances being the governing document for establishing finished floor elevations. This Manual does not intend to revise or alter these requirements. However, certain types of multi-family structures (most notably townhomes) may have dedicated parking/storage space below the finished floor. When this configuration is present, the low floor is subject to the Goal. Elevations of parking areas that serve multi-family developments shall facilitate future roadway elevation efforts.

Throughout Section 6.6 (Requirement Schedule), references are made to a structure's low floor. It shall be noted that, when dry floodproofing is used as the method of flood protection, all low floor references would pertain to the structure's finished floor.

## 6.4 SUMMARY OF REQUIREMENTS (DEVELOPMENT CLASSIFICATION D.2)

The following Requirements are applicable to development activities classified as D.2:

| Summary of Requirements | |
|---|---|
| **Requirement Identification No.** | **Requirement Name** |
| Maintain National Flood Insurance Program (NFIP) Compliance (Tenet T.1) | |
| (D.2) T.1-01 | Fill Thresholds, Coastal Zones |
| (D.2) T.1-02 | Slope Thresholds, Coastal Zones |
| (D.2) T.1-03 | Slope Thresholds, Non-Coastal Zones |
| Conserve Floodplain Storage (Tenet T.2) | |
| (D.2) T.2-03 | Maintenance of Floodplain Volume |
| Hold Overland Flow Transfer Points (Tenet T.3) | |
| (D.2) T.3-02 | Flow Equivalence |
| Preserve Community Function (Tenet T.4) | |
| (D.2) T.4-01 | Access Management |
| (D.2) T.4-02 | Property Harmonization |
| (D.2) T.4-03 | Terrain Modification Accommodation |
| (D.2) T.4-04 | Sea Level Rise Considerations |

***Table 6-1*** *Summary of Requirements (Development Classification D.2)*

Further discussion will be held on the Requirements associated with type D.2 developments.

## 6.5 REQUIREMENT COMPLIANCE REVIEW PROCESS

As part of the permit review process, each Requirement would be reviewed for applicability and compliance. For example, certain Requirements pertaining to development within coastal zones (CHHA and CAZ) would not be applicable if the project was located in an AE zone. Subsequent parts of this Section highlight critical information associated with each Requirement including:

- Applicability to Tenet
- Review Materials
- Compliance Determination
- Goal Attainment Strategies
- Restricting Conditions
- Design Exceptions
- Goal Modifications
- Related Requirements

Figure 6-1 outlines the process that is used to determine compliance with a specific Requirement.

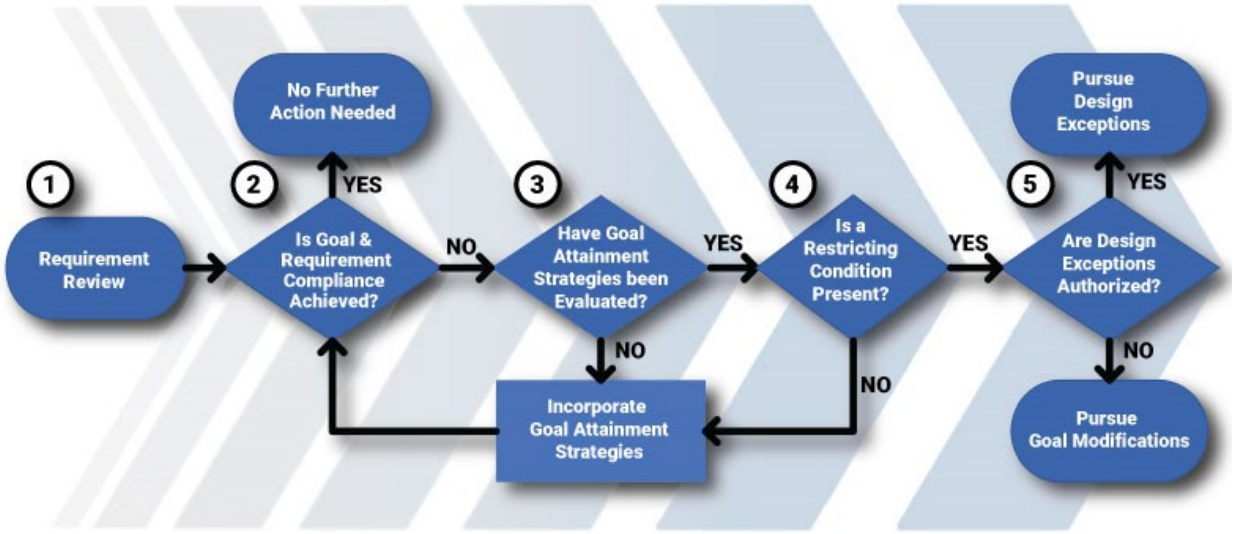


***Figure 6-1*** *Requirement Compliance Review Process*

Prior to assessing Requirement compliance, it is important to understand the correlation between the Requirement and the Tenet. The Program Tenets, or overarching principles, guide the review of each corresponding Requirement. Certain elements of a site are tied to certain Requirements resulting in the need to be provided with the proper review materials. As such, a specific listing of the information needed to complete a review is provided within the Requirement schedule.

The "Compliance Determination" component of each Requirement states the specific factors to be reviewed. Should the Goal be achieved in a manner compliant with these requirements, then no further action is needed and the review process would continue sequentially to the next Requirement. A separate review is needed for all Requirements associated with a development type.

D.2 developments will vary in size and scope throughout the island community. Similarly, the methods used to become compliant may also differ. Goal attainment strategies are presented for each Requirement outlining prescribed measures that may be used to achieve the D.2 goal in a compliant manner. The use of goal attainment strategies must be considered and deemed either impractical or not constructable before consideration of a Restricting Condition is given.

A Restricting Condition is recognized when specific site constraints are present which either a.) will not support the Goal or b.) result in the need to pursue Requirement compliance in a revised manner. As stated above, a Restricting Condition will not be recognized prior to illustrating that the use of the prescribed goal attainment strategies would not be possible. Multiple Restricting Conditions may be present on a single site.

The presence of a Restricting Condition requires either modification of the Goal or the pursuit of a Design Exception. The Restricting Conditions Summary Table associated with each Requirement identifies which path is to be pursued.

Authorization of a Design Exception allows for the Requirement to be assessed using an alternate evaluation approach or through a different evaluation lens. Each Design Exception

directly correlates to the similarly numbered Restricting Condition. The presence of multiple Restricting Conditions would permit the use of multiple Design Exceptions.

Where Design Exceptions are not authorized, Goal modification is needed. A specific calculation approach is provided when modified goals are to be pursued. For certain Requirements, multiple modified goals may be listed in sequential order. This order represents the hierarchy of goals in which the designer should pursue. For example, Requirement compliance would first be assessed using Modified Goal No. 1 in conjunction with the prescribed goal attainment strategies. If the requirements are still not met, then the designer would continue to Modified Goal No. 2. This process is then repeated until Requirement compliance is achieved.

For a project to meet the requirements set forth within this Manual, the improvements must be compliant with all applicable Requirements.

## 6.6 Requirement Schedule (Development Classification D.2)

### 6.6.1 Tenet T.1 - Maintain NFIP Compliance
### Requirement (D.2) T.1-01
### Fill Thresholds, Coastal Zones

*Applicability to Tenet*

The Goal for type D.2 improvements, which establishes a minimum low floor elevation, is identified within Section 6.3. To achieve this goal, fill must be imported to the site. However, two (2) areas within the City's Special Flood Hazard Area (SFHA), the Coastal High Hazard Area (CHHA) and Coastal A Zone (CAZ), have NFIP-defined thresholds that are recognized as having no adverse impacts. The term fill pertains to nonstructural fill (see Section 2.5, Definitions) for this Requirement. The use of structural fill is not permitted within these zones.

*Review Materials*

The following review materials are required to evaluate adherence to this Requirement:

1. Project Location Map Depicting SFHA (to determine Requirement applicability)
2. Grading Plan including
    a. Pre-Improvement Elevations*
    b. Proposed Post-Improvement Elevations
3. Intermediate Construction Survey (if required by the City during construction) *

The following review materials are required to document adherence to this Requirement at the time of project completion:

1. Record Drawings including
    a. Pre-Improvement Elevations*
    b. Post-Improvement Elevations*

* Elevations shall be obtained by a Florida-registered Professional Land Surveyor (PLS).

*Compliance Determination*

No more than 24" of fill (inclusive of the thickness of any flooring system) shall be used in pursuit of the Goal. Topographic survey shall document the existing elevations along the limits of the low floor to the greatest extent possible. Interpolation between existing elevations shall be minimized. The low floor elevation shall be sited in a manner to where no proposed elevation is greater than 24" above an existing elevation at the same location.

Nonstructural fill placement shall be limited to only those locations where fill is needed to elevate the low floor and transitions to existing grade.

A similar fill threshold evaluation shall also be performed outside of the immediate limits of the low floor. Existing and proposed grades shall be compared along the access drive (i.e. driveway) and at grade transitions to ensure that the fill thresholds (24") are not exceeded.

*Goal Attainment Strategies*

There is a direct correlation between the existing topography of a site (located within a CHHA or CAZ) and the ability to achieve the Goal. As such, low floors shall be sited in a strategic manner to utilize higher elevations that are present within the project's boundaries.

When a structure is present, the finished floor or existing low floor often times represents the highest elevation on the site. Consider placement of the low floor within the footprint (i.e. perimeter) of the existing finished floor / low floor.

*Restricting Conditions*

The following Restricting Conditions are recognized for this Requirement:

| Requirement (D.2) T.1-01 (Fill Thresholds, Coastal Zones) Restricting Conditions Summary Table | | | |
|---|---|---|---|
| **Restricting Condition No.** | **Restricting Condition Description** | **Design Exception** | **Goal Modification** |
| 1 | Pre-Improvement Elevations | | x |

***Table 6-2*** *Restricting Conditions (D.2) T.1-01*

**Restricting Condition No. 1 Pre-Improvement Elevations**

With fill thresholds present, existing site elevations limit what low floor elevation can be realized for properties encumbered by the CHHA / CAZ.

*Design Exceptions*

Design Exceptions will not be authorized for this Requirement.

*Goal Modifications*

Goal modifications will be authorized for this Requirement as identified below:

| Requirement (D.2) T.1-01 (Fill Thresholds, Coastal Zones) Goal Modifications | | |
|---|---|---|
| **Modified Goal No.** | **Modified Goal** | **Description** |
| 1 | Low Floor Elev. = Existing Grade Elev. + 24" | Site new low floor 24" above existing grade. |

***Table 6-3*** *Modified Goal (D.2) T.1-01*

It shall be noted that this fill threshold represents an absolute maximum in perpetuity. Additional fill will not be permitted once this threshold is reached.

*Related Requirements*

(D.2) T.1-02 Slope Thresholds, Coastal Zones
(D.2) T.2-03 Maintenance of Floodplain Volume
(D.2) T.4-01 Access Management

### 6.6.2 TENET T.1 - MAINTAIN NFIP COMPLIANCE REQUIREMENT (D.2) T.1-02 SLOPE THRESHOLDS, COASTAL ZONES

*Applicability to Tenet*

Elevating low floors within the CHHA and CAZ as discussed in Requirement (D.2) G.1-01 will be needed to support future terrain modification efforts within the right-of-way. However, in a similar manner to the fill thresholds, the NFIP identifies slope thresholds for CHHA and CAZ applications.

*Review Materials*

The following review materials are required to evaluate adherence to this Requirement:

1. Project Location Map Depicting SFHA (to determine Requirement applicability)
2. Grading Plan including
    a. Pre-Improvement Elevations*
    b. Proposed Post-Improvement Elevations
    c. Cross Sections through front, side and rear yard depicting slope
3. Foundation Calculation(s) Identified within ASCE 24-14 (if needed)

The following review materials are required to document adherence to this Requirement at the time of project completion:

1. Record Drawings including
    a. Pre-Improvement Elevations*
    b. Post-Improvement Elevations*
    c. Cross Sections revised to reflect constructed conditions

* Elevations shall be obtained by a Florida-registered Professional Land Surveyor (PLS).

*Compliance Determination*

Excessive transition slopes can serve to increase wave ramp up and alter wave reflection patterns. To mitigate for such impacts, it is recommended that transition slopes be softened to the maximum extent practical. It is recognized that property lines, setbacks, drainage patterns and connecting elevations are all factors that will impact the extends and steepness of these slopes.

Initial grading efforts shall attempt to utilize transition slopes of 5% (1V : 20H) or less. Should this slope be unachievable, iterative grading attempts shall be made with steeper slopes proposed for each grading trial. In no case shall slopes be steeper than 20% (1V : 5H).

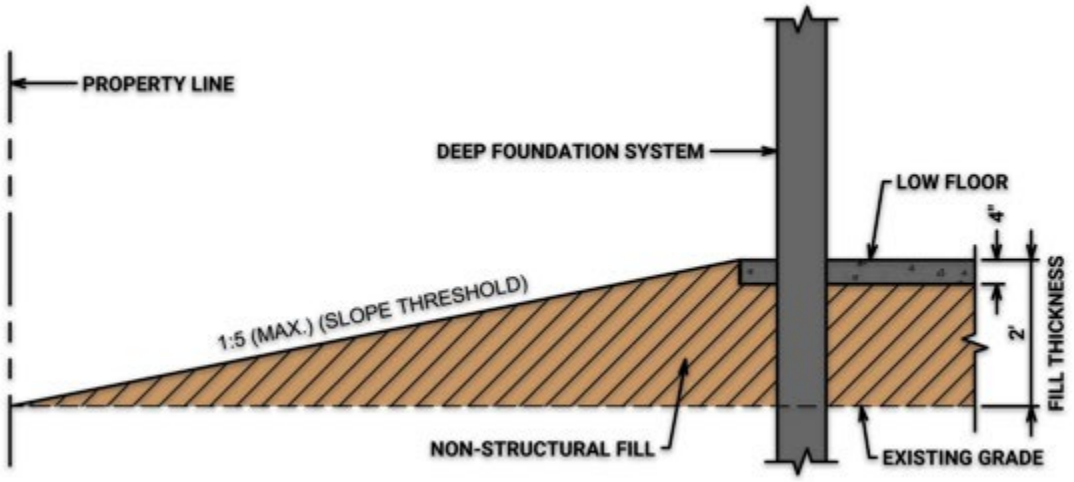


***Figure 6-2*** *Requirement (D.2) T.1-01/-02*

*Goal Attainment Strategies*

Should connecting slopes deviate from the above-stated threshold, consider extending the grading limits to the property line.

For CHHA applications, low floors may need to be located a minimum of 10-feet from a shared property line.

For CAZ applications, the use of stem walls will be required if slope thresholds are exceeded.

*Restricting Conditions*

Restricting Conditions are not recognized for this Requirement.

*Design Exceptions*

Design Exceptions will not be authorized for this Requirement.

*Goal Modifications*

Goal modifications will not be authorized for this Requirement.

*Related Requirements*

(D.2) T.1-01 Fill Thresholds, Coastal Zones
(D.2) T.2-03 Maintenance of Floodplain Volume
(D.2) T.3-02 Flow Equivalence
(D.2) T.4-01 Access Management
(D.2) T.4-02 Property Harmonization

### 6.6.3 TENET T.1 - MAINTAIN NFIP COMPLIANCE REQUIREMENT (D.2) T.1-03 SLOPE THRESHOLDS, NON-COASTAL ZONES

*Applicability to Tenet*

Elevating low floors within non-coastal zones will be needed to support future terrain modification efforts within the right-of-way. While slope thresholds are present for non-coastal zones, these restrictions are associated with transition slopes where structural fill is proposed.

*Review Materials*

The following review materials are required to evaluate adherence to this Requirement:

1. Project Location Map Depicting SFHA (to determine Requirement applicability)
2. Grading Plan including
    a. Pre-Improvement Elevations*
    b. Proposed Post-Improvement Elevations
    c. Cross Sections through front, side and rear yard depicting slope rise/run
3. Foundation Calculation(s) Identified within ASCE 24-14 (if needed)

The following review materials are required to document adherence to this Requirement at the time of project completion:

1. Record Drawings including
    a. Pre-Improvement Elevations*
    b. Post-Improvement Elevations*
    c. Cross Sections revised to reflect constructed conditions

* Elevations shall be obtained by a Florida-registered Professional Land Surveyor (PLS).

*Compliance Determination*

Structural fill slopes, where proposed within non-coastal zones, shall be no steeper than 50% (1V : 2H). Vegetation will be permitted as the sole means of slope stabilization for slopes equal to or less than 33% (1V : 3H). Turf reinforcement matting, geogrids or similar devices shall be used for slope stabilization (in addition to vegetation) when slopes exceed 33% (1V : 3H).

*Goal Attainment Strategies*

Should connecting slopes deviate from the above-stated threshold, consider extending the grading limits to the property line.

The use of retaining walls or other means of structural fill retention will be required if slope thresholds are exceeded.

*Restricting Conditions*

Restricting Conditions are not recognized for this Requirement.

*Design Exceptions*

Design Exceptions will not be authorized for this Requirement.

*Goal Modifications*

Goal modifications will not be authorized for this Requirement.

*Related Requirements*

(D.2) T.2-03 Maintenance of Floodplain Volume
(D.2) T.3-02 Flow Equivalence
(D.2) T.4-01 Access Management
(D.2) T.4-02 Property Harmonization

### 6.6.4 TENET T.2 - CONSERVE FLOODPLAIN STORAGE REQUIREMENT (D.2) T.2-03 MAINTENANCE OF FLOODPLAIN VOLUME

*Applicability to Tenet*

Conserving volume within the floodplain is a Tenet of the City's Terrain Modification Program. The terrain modification Goal associated with type D.2 development could result in a reduction of available volume should the necessary measures not be in place. It is recognized that this classification of development typically requires the services of a multifaceted design team to design and permit the improvements. Therefore, in lieu of using presumptive or prescriptive criteria to mitigate for floodplain impacts, this Requirement takes a performance pathway to document compliance.

*Review Materials*

The following review materials are required to evaluate adherence to this Requirement:

1. Grading Plan including
    a. Pre-Improvement Elevations*
    b. Proposed Post-Improvement Elevations
    c. Floodplain Boundary
    d. Cross Sections Through Site
2. Calculations Package documenting
    a. Loss of Floodplain Capacity
    b. Compensatory Storage
    c. Stormwater Modeling Results (if applicable)

The following review materials are required to document adherence to this Requirement at the time of project completion:

1. Record Drawings including
    a. Pre-Improvement Elevations*
    b. Post-Improvement Elevations*
    c. Floodplain Boundary
    d. Cross Sections Through Site
2. Calculations Package documenting
    a. Loss of Floodplain Capacity (Actual)
    b. Compensatory Storage (Actual)
    c. Stormwater Modeling Results (if applicable)

* Elevations shall be obtained by a Florida-registered Professional Land Surveyor (PLS).

*Compliance Determination*

Compensation for floodplain encroachment shall be performed in accordance with Southwest Florida Water Management (SWFWMD) criteria. Floodplain compensation areas shall be sited in location(s) that intersect the floodplain.

Conventionally, floodplain compensation areas would be adjacent to the right-of-way as this would typically be the means of floodwater entry into the site. When sited in this manner, compensation areas shall facilitate future terrain modification efforts within the right-of-way.

*Goal Attainment Strategies*

Site layout and building siting shall be done in a manner that minimizes floodplain impacts.

When space limitations are present, the use of below-grade storage shall be evaluated. Above and below-grade storage may be required.

*Restricting Conditions*

The following Restricting Conditions are recognized for this Requirement:

| Requirement (D.2) T.2-03 (Maintenance of Floodplain Volume) Restricting Conditions Summary Table | | | |
|---|---|---|---|
| **Restricting Condition No.** | **Restricting Condition Description** | **Design Exception** | **Goal Modification** |
| 1 | Significant Floodplain Encumbrance | x | |

***Table 6-4*** *Restricting Conditions (D.2) T.2-03*

**Restricting Condition No. 1 Significant Floodplain Encumbrance**

Providing floodplain compensation on a smaller site where significant encumbrances are reported may present specific challenges. In these circumstances, Restricting Condition No. 1 is recognized.

*Design Exceptions*

Design Exceptions will be authorized for this Requirement as identified below:

| Requirement (D.2) T.2-03 (Maintenance of Floodplain Volume) Design Exceptions Summary Table | | |
|---|---|---|
| **Design Exception No.** | **Design Exception** | **Description** |
| 1 | Confirm No Adverse Impacts | This Requirement requires compensatory storage for floodplain impacts. Providing confirmation that the proposed improvements will not result in adverse impacts through the execution of a hydrologic and hydraulic (H&H) model will be permitted if Restricting Condition No. 1 is recognized. |
| 2 | Offsite Improvements | The pursuit of offsite drainage improvements to mitigate for floodplain impacts will be authorized should Restricting Condition No. 1 be recognized. Offsite improvements would be subject to City's design standards and specifications. |

***Table 6-5*** *Design Exceptions (D.2) T.2-03*

*Goal Modifications*

Goal modifications will not be authorized for this Requirement.

*Related Requirements*

(D.2) T.1-01 Fill Thresholds, Coastal Zones
(D.2) T.4-02 Property Harmonization
(D.2) T.4-03 Terrain Modification Accommodation

### 6.6.5 TENET T.3 – HOLD OVERLAND FLOW TRANSFER POINTS REQUIREMENT (D.2) T.3-02 FLOW EQUIVALENCE

*Applicability to Tenet*

Maintaining overland flow transfer points allows for pre-improvement flow patterns to be replicated throughout the terrain modification process. For Type D.2 development, this flow transfer typically occurs on the side lot line. Altering the flow capabilities of overland flow transfer points has the capability to shift the wetted footprint of flows further into lands not owned by the applicant. This Requirement requires that equivalent overland flow capabilities be replicated in a manner that results in no adverse impacts to adjacent property owners.

*Review Materials*

The following review materials are required to evaluate adherence to this Requirement:

1. Grading Plan including
    a. Pre-Improvement Elevations* Documenting
    b. Proposed Post-Improvement Elevations

The following review materials are required to document adherence to this Requirement at the time of project completion:

1. Record Drawings including
    a. Pre-Improvement Elevations*
    b. Post-Improvement Elevations*

* Elevations shall be obtained by a Florida-registered Professional Land Surveyor (PLS).

*Compliance Determination*

Execution of a hydrologic and hydraulic (H&H) model will not be required to document adherence to this Requirement. An applicant will document overland flow equivalence by providing identical cross sectional area(s) for overland flow conveyances. It shall be noted that cross section calculations will utilize the floodplain elevation associated with the parcel as the basis of wetted area.

The existing flow capabilities of the overland flow transfer point must first be evaluated. Topographic survey will serve to generate an existing cross section extending from the applicant's structure to the adjacent structure (or other fixed point). The floodplain elevation associated with the applicant's parcel shall then be plotted on the cross section. This effort will serve to develop weir geometry for the pre-improvement condition. The wetted area of this transfer point shall then be calculated for the applicant side only. Property lines shall demark what is considered the applicant's side ($A_{PRE}$).

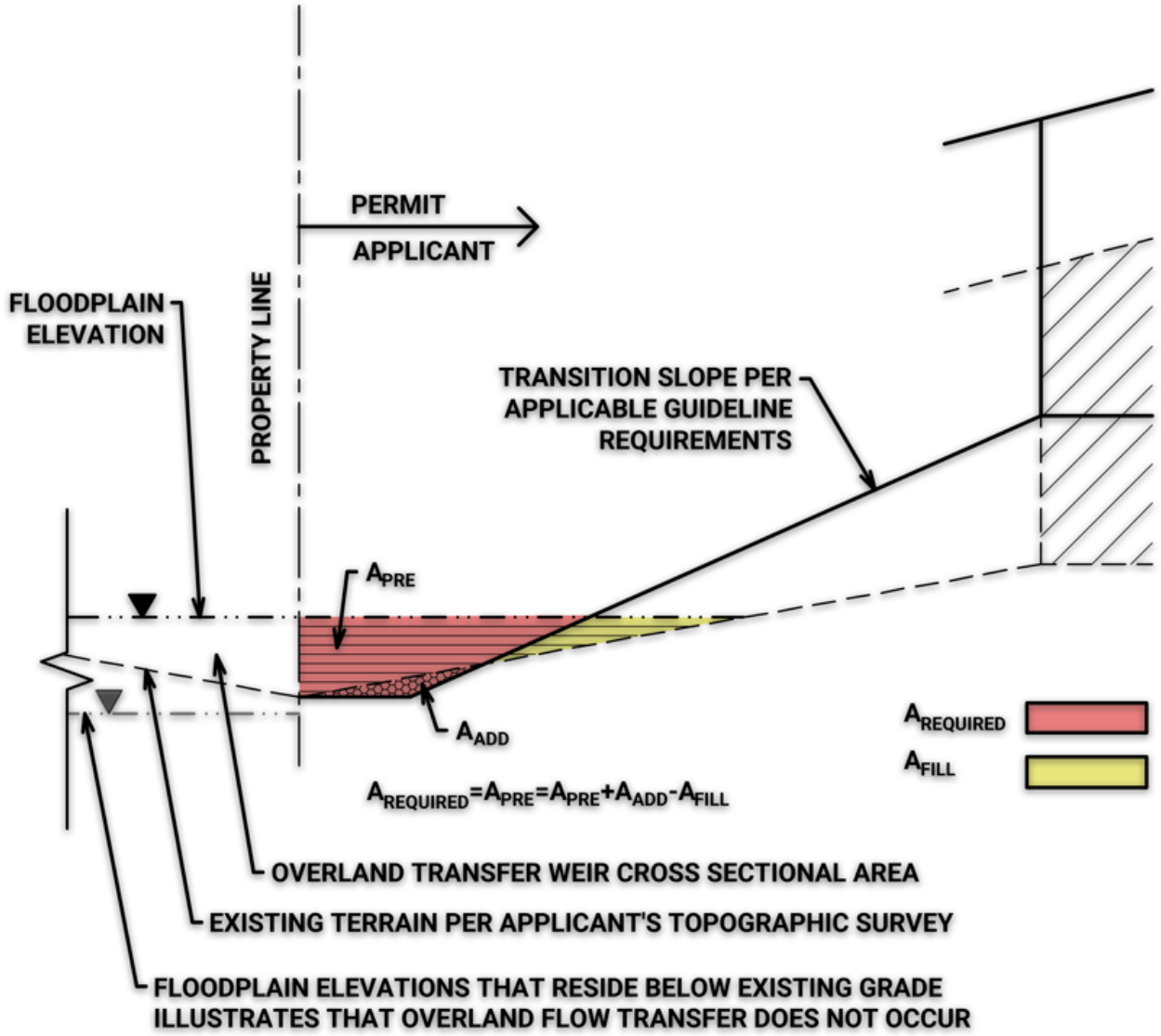


***Figure 6-3*** *Requirement (D.2) T.3-02*

Proposed grades shall then be used to develop the proposed cross section. Utilizing the same floodplain elevation, the added area ($A_{ADD}$) and removed area ($A_{FILL}$) from the cross section shall be calculated. The proposed grading shall yield a weir cross sectional area ($A_{REQUIRED}$) identical to the pre-improvement condition.

Should the floodplain elevation reside below grade, the evaluated location is not a point of overland flow transfer.

*Goal Attainment Strategies*

The use of retaining walls or other earth retention systems shall be considered if resulting slopes exceed thresholds established elsewhere in this Manual.

*Restricting Conditions*

Restricting Conditions are not recognized for this Requirement.

*Design Exceptions*

Design Exceptions will not be authorized for this Requirement.

*Goal Modifications*

Goal modifications will not be authorized for this Requirement.

*Related Requirements*

(D.2) T.1-02 Slope Thresholds, Coastal Zones
(D.2) T.1-03 Slope Thresholds, Non-Coastal Zones
(D.2) T.2-03 Maintenance of Floodplain Volume
(D.2) T.4-02 Property Harmonization
(D.2) T.4-03 Terrain Modification Accommodation

### 6.6.6 TENET T.4 – PRESERVE COMMUNITY FUNCTION REQUIREMENT (D.1) T.4-01 ACCESS MANAGEMENT

*Applicability to Tenet*

Maintaining a reasonable degree of accessibility to properties is key in ensuring minimal disruption to day-to-day activities. For work classified as a D.2 improvement, access management concerns will focus on reviewing maximum driveway slopes to ensure the ability of a vehicle to transition from the roadway surface to the site.

*Review Materials*

The following review materials are required to evaluate adherence to this Requirement:

1. Grading Plan including
    a. Pre-Improvement Elevations*
    b. Proposed Post-Improvement Elevations
    c. Profile along driveway centerline depicting existing and proposed elevations

The following review materials are required to document adherence to this Requirement at the time of project completion:

1. Record Drawings including
    a. Pre-Improvement Elevations*
    b. Post-Improvement Elevations*
    c. Profile along driveway centerline depicting proposed and constructed elevations

* Elevations shall be obtained by a Florida-registered Professional Land Surveyor (PLS).

*Compliance Determination*

Requirement compliance is documented through adherence to maximum driveway slope criteria. Assessment will require that the applicant provide a profile through the centerline of the driveway showing elevations, roadway offsets and slope percentages for each segment. This profile shall begin at the crown of the roadway (to determine roadway cross slope) and extend through the entrance to the site.

Maximum driveway slopes shall not exceed 10% (1V : 10H).

Slope differentials, or grade break, refers to the algebraic difference in grade percentages between any two (2) connected driveway segments. The maximum grade break shall not exceed 12%.

*Goal Attainment Strategies*

Lengthening the driveway, by altering the alignment, may provide relief where slope threshold or grade break concerns are present. This may require structure and / or site reconfiguration. Placing parking within the rear of the site should be considered.

Maximum grade breaks, stated above, shall be utilized if needed.

Should driveway slopes not support emergency access needs, site and /or structure reconfiguration should be evaluated.

*Restricting Conditions*

The following Restricting Conditions are recognized for this Requirement:

| Requirement (D.2) T.4-01 (Access Management) Restricting Conditions Summary Table | | | |
|---|---|---|---|
| **Restricting Condition No.** | **Restricting Condition Description** | **Design Exception** | **Goal Modification** |
| 1 | Spatial Constraints | | x |

***Table 6-6*** *Restricting Conditions (D.2) T.4-01*

**Restricting Condition No. 1 Spatial Constraints**

With driveway slope thresholds established, it is recognized that the ability to achieve the Goal directly correlates to the existing elevation of the connecting roadway and proposed site parking and / or structure offsets. For smaller lots, low-lying areas, or a combination of the two (2), siting the low floor at the specified elevation may not be possible considering these spatial constraints. Restricting Condition No. 1 is recognized when these constraints are present.

This Restricting Condition is also recognized when emergency access needs cannot be met on the site as solely determined by the Treasure Island Fire Department.

*Design Exceptions*

Design Exceptions will not be authorized for this Requirement.

*Goal Modifications*

Goal modifications will be authorized for this Requirement as identified below:

| Requirement (D.2) T.4-01 (Access Management) Goal Modifications | | |
|---|---|---|
| **Modified Goal No.** | **Modified Goal** | **Description** |
| 1 | Low Floor Elev. = 7.60' – 12" | Site new low floor 12" below the elevation identified within the Goal. |
| 2 | Low Floor Elev. = 7.60' – 18" | Site new low floor 18" below the elevation identified within the Goal. |
| 3 | Low Floor Elev. = 7.60' – 24" | Site new low floor 24" below the elevation identified within the Goal. |
| 4 | Low Floor Elev. = 7.60' – 30" | Site new low floor 30" below the elevation identified within the Goal. |

***Table 6-7*** *Modified Goals (D.2) T.4-01*

It is recommended that structure adaptability be pursued when Modified Goal No. 1, 2, 3, or 4 is used. Structure adaptability shall include, but not be limited to, ensuring suitable overhead clearance can be provided when the low floor elevation is realized and documenting that stem walls or other retaining systems (when present) are of a suitable strength to support additional earthen load.

*Related Requirements*

(D.2) T.1-01 Fill Thresholds, Coastal Zones
(D.2) T.1-02 Slope Thresholds, Coastal Zones
(D.2) T.2-03 Maintenance of Floodplain Volume
(D.2) T.4-02 Property Harmonization

### 6.6.7 TENET T.4 – PRESERVE COMMUNITY FUNCTION REQUIREMENT (D.2) T.4-02 PROPERTY HARMONIZATION

*Applicability to Tenet*

The overall aesthetics of a project implementing the Goals set forth within this Manual is critical to the long-term success of the Program. Community appearance is an important element to be considered when assessing impacts on community function. Steep transition slopes can be viewed as abrupt and may not blend well with surrounding landscapes. Gentler slopes generally result in improved aesthetics when transitioning from an elevated segment of land to existing grade. As such, the need to harmonize new work with the existing terrain is recognized. This Requirement focuses on grading efforts associated with unpaved / pervious areas where non-structural fill is used.

*Review Materials*

The following review materials are required to evaluate adherence to this Requirement:

1. Grading Plan including
    a. Pre-Improvement Elevations*
    b. Proposed Post-Improvement Elevations
    c. Cross Sections through all slopes to be evaluated

The following review materials are required to document adherence to this Requirement at the time of project completion:

1. Record Drawings including
    a. Pre-Improvement Elevations*
    b. Post-Improvement Elevations*
    c. Cross Sections through all slopes to be evaluated

* Elevations shall be obtained by a Florida-registered Professional Land Surveyor (PLS).

*Compliance Determination*

Grading activities can occur within the confines of the property as well as within the right-of-way. Grading within private property shall be done in a manner so that slopes do not exceed 33% (1V : 3H) for non CHHA and CAZ locations. Slopes within CHHA and CAZ locations are governed by the Requirement (D.1) T.1-02.

Grading within the right-of-way shall be done in a manner so that slopes do not exceed 10% (1V : 10H).

The above-stated slope thresholds are not associated with structural fill (See Requirement (D.2) T.1-03).

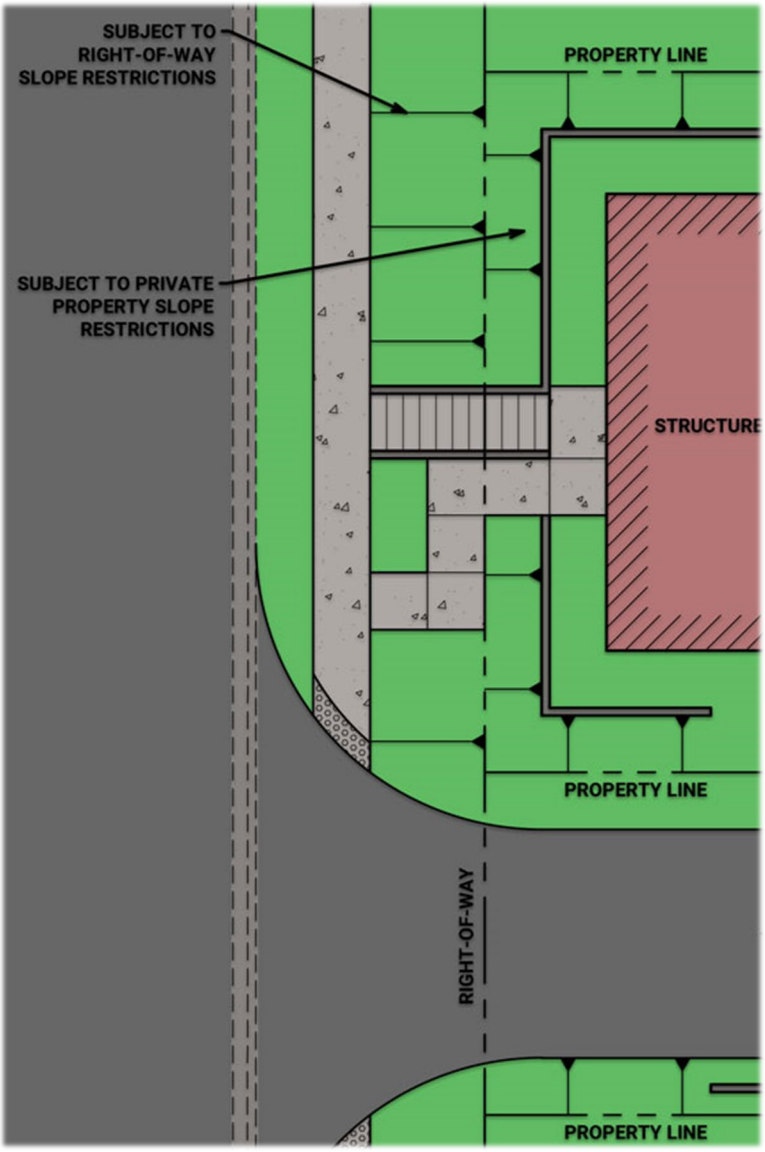


***Figure 6-4*** *Requirement (D.2) T.4-02*

A section view can be seen below depicting slope thresholds for both private property and the right-of-way.

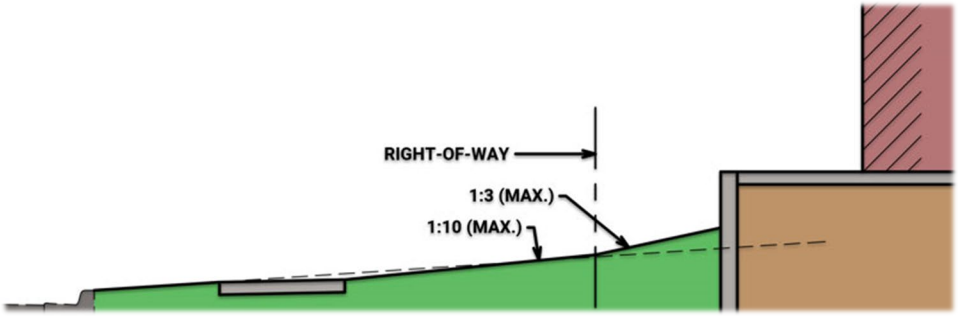


***Figure 6-5*** *Requirement (D.2) T.4-02 (Section View)*

*Goal Attainment Strategies*

The use of retaining walls or other earth retention systems shall be considered if slope threshold exceedances are proposed. However, these structures will not be permitted within City right-of-way.

*Restricting Conditions*

The following Restricting Conditions are recognized for this Requirement:

| Requirement (D.2) T.4-02 (Property Harmonization) Restricting Conditions Summary Table | | | |
|---|---|---|---|
| **Restricting Condition No.** | **Restricting Condition Description** | **Design Exception** | **Goal Modification** |
| 1 | Negligible Aesthetic Impacts | x | |

***Table 6-8*** *Restricting Conditions (D.2) T.4-02*

**Restricting Condition No. 1 Negligible Aesthetic Impacts**

The use of retaining walls or other earth retention systems shall be considered where slope thresholds stated within this Requirement are exceeded. This is based upon the assumption that a steep slope can be viewed as harsh or unpleasing. However, in certain locations, these steep slopes are not visible to the general public and therefore would not be subject to the same scrutiny. Restricting Condition No. 1 will be recognized when these conditions are present.

*Design Exceptions*

Design Exceptions will be authorized for this Requirement as identified below:

| Requirement (D.2) T.4-02 (Property Harmonization) Design Exceptions Summary Table | | |
|---|---|---|
| **Design Exception No.** | **Design Exception** | **Description** |
| 1 | Slope Threshold Exceedances | When Restricting Condition No. 1 is recognized, the slope thresholds associated with this Requirement may be exceeded. However, exceeding these slope thresholds shall not present any slope stability concerns. |

***Table 6-9*** *Design Exceptions (D.2) T.4-02*

*Goal Modifications*

Goal modifications will not be authorized for this Requirement.

*Related Requirements*

(D.2) T.1-02 Slope Thresholds, Coastal Zones
(D.2) T.1-03 Slope Thresholds, Non-Coastal Zones

### 6.6.8 TENET T.4 – PRESERVE COMMUNITY FUNCTION REQUIREMENT (D.2) T.4-03 TERRAIN MODIFICATION ACCOMMODATION

*Applicability to Tenet*

Achieving the Goal for type D.2 development is a step towards community resiliency. However, incorporating terrain modification into future public infrastructure improvements projects is also a critical part of the equation. The resulting unintended impacts or unexpected inconveniences to property owners as a result of future terrain modification can have a drastic impact on community function. It is for this reason that this Requirement establishes criteria to ensure that newly constructed D.2 developments can accommodate future terrain modification efforts performed within the public right-of-way.

*Review Materials*

The following review materials are required to evaluate adherence to this Requirement:

1. Grading Plan including
    a. Pre-Improvement Elevations*
    b. Proposed Post-Improvement Elevations
    c. Pre-Improvement Flow Patterns
    d. Post-Improvement Flow Patterns
    e. Demarcation of Area Draining to Right-of-Way

The following review materials are required to document adherence to this Requirement at the time of project completion:

1. Record Drawings including
    a. Pre-Improvement Elevations*
    b. Post-Improvement Elevations*
    c. Post-Improvement Flow Patterns
    d. Demarcation of Area Draining to Right-of-Way

* Elevations shall be obtained by a Florida-registered Professional Land Surveyor (PLS).

*Compliance Determination*

Maintaining local drainage capabilities will be a key component of any City terrain modification project. However, it is recognized that, while these projects may encroach beyond the right-of-way, the improvement footprint would not extend beyond the areas immediately abutting the right-of-way. Therefore, more isolated locations where access is limited (such as side and rear lot locations) shall be designed and constructed in a manner where local drainage can be maintained once the City's Goal has been achieved for type D.3 development.

The applicant's depiction of pre-improvement flow patterns will allow for areas that drain to the right-of-way to be defined. Where runoff is routed to these areas, proposed elevations shall support positive drainage towards the right-of-way assuming a future elevation of 6.00'.

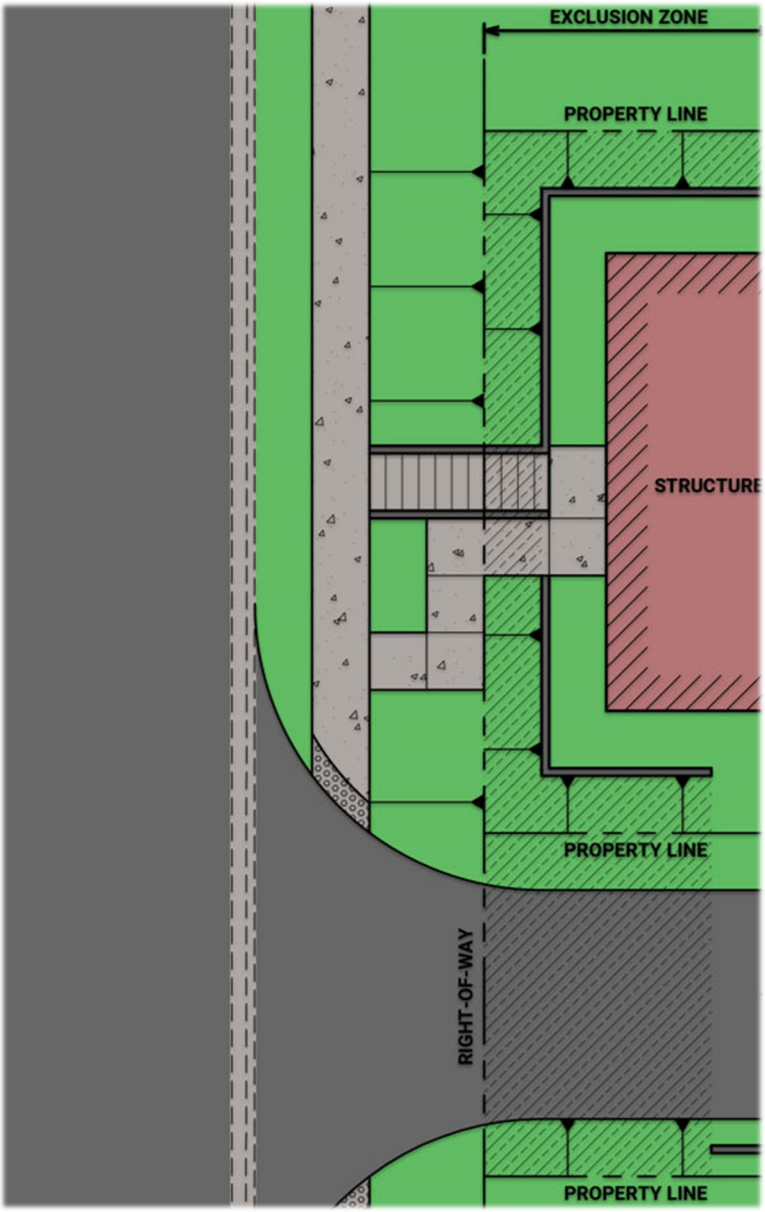


***Figure 6-6*** *Requirement (D.2) T.4-03*

A section view can be seen below depicting the relationship between site elevations and the exclusion zone.

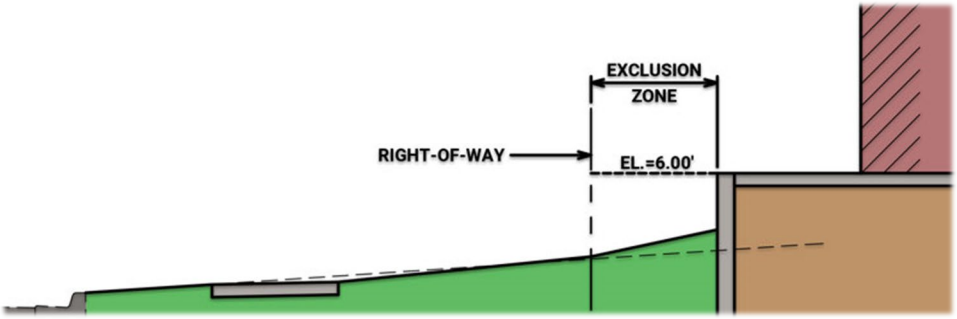


***Figure 6-7*** *Requirement (D.2) T.4-03 (Section View)*

The applicant shall identify exclusion zones abutting the right-of-way and other properties that reside below elevation 6.00'. These areas will be subject to future modification at the time terrain modification is performed. The applicant shall attempt to minimize the presence of permanent or immovable objects (such as a wall system, stairway, hardwood tree, etc.) within the exclusion zone. However, with right-of-way pedestrian access likely needed and the site elevated, it is recognized that certain features may reside within this zone. It is recommended that the City obtain an easement mirroring the dimensions of the exclusion zone.

This Requirement does not require review if the roadway(s) abutting the subject property has been modified to achieve the City's Goal.

Permanent features essential to the function of the site, such as vehicle use areas, stormwater management facilities, utilities, etc., shall demonstrate continued effectiveness assuming a right-of-way elevation of 6.00'.

Flow patterns on pervious surfaces shall have a minimum longitudinal fall of 0.5% (1V : 200H). Impervious surfaces shall have a minimum longitudinal fall of 0.3% (1V : 333H).

*Goal Attainment Strategies*

The installation of a privately-owned and maintained drainage collection system may be warranted if a suitable longitudinal slope cannot be provided from the limits of the right-of-way drainage boundary to the right-of-way.

Additionally, elevating side portions of a lot may be needed to support the longitudinal slope requirements. Retaining walls or similar systems shall be constructed where needed.

*Restricting Conditions*

The following Restricting Conditions are recognized for this Requirement:

| **Requirement (D.2) T.4-03 (Terrain Modification Accommodation) Restricting Conditions Summary Table** | | | |
|---|---|---|---|
| **Restricting Condition No.** | **Restricting Condition Description** | **Design Exception** | **Goal Modification** |
| 1 | Adherence to Other Requirements | x | |

***Table 6-10*** *Restricting Conditions (D.2) T.4-03*

**Restricting Condition No. 1 Adherence to Other Requirements**

Adherence to other Requirements within Manual may result in the need to "hold" certain elevations below 6.00'. In these situations, Restricting Condition No. 1 is recognized.

*Design Exceptions*

Design Exceptions will be authorized for this Requirement as identified below:

| Requirement (D.2) T.4-03 (Terrain Modification Accommodation) Design Exceptions Summary Table | | |
|---|---|---|
| **Design Exception No.** | **Design Exception** | **Description** |
| 1 | Elevation Restrictions Associated with Tenet T.1 | Requirements associated with Tenet T.1 place restrictions on the degree of elevation change permitted on a site. Therefore, adherence may result in the inability to meet the requirements of this Requirement. Design Exception No. 1 allows for the use of T.1-compliant elevations to establish the upstream elevation of all flow paths. |
| 2 | Elevation Restrictions Associated with Tenet T.3 | Requirements associated with Tenet T.3 require that overland flow transition points be held. These transition points occur at a specific ground elevation that must be held to ensure flow equivalence. Where adherence to Tenet T.3 requires that existing ground elevations be held, Design Exception No. 1 allows for the use of T.3-compliant elevations to establish the upstream elevation of all flow paths. |

***Table 6-11*** *Design Exceptions (D.2) T.4-03*

*Goal Modifications*

Goal modifications will not be authorized for this Requirement.

*Related Requirements*

(D.2) T.1-01 Fill Thresholds, Coastal Zones
(D.2) T.1-02 Slope Thresholds, Coastal Zones
(D.2) T.1-03 Slope Thresholds, Non-Coastal Zones
(D.2) T.2-03 Maintenance of Floodplain Volume
(D.2) T.3-02 Flow Equivalence
(D.2) T.4-02 Property Harmonization

### 6.6.9 TENET T.4 – PRESERVE COMMUNITY FUNCTION REQUIREMENT (D.2) T.4-04 SEA LEVEL RISE CONSIDERATIONS

*Applicability to Tenet*

The Terrain Modification Program is centered around the anticipated community impacts resulting from sea level rise. This Manual identities goals to increase the likelihood that the City will thrive as these changes become more prevalent. However, the effectiveness of these goals are diminished if the stormwater collection and management systems associated with a D.2 improvement do not account for these projected environmental conditions.

*Review Materials*

The following review materials are required to evaluate adherence to this Requirement:

1. Grading Plan including
    a. Pre-Improvement Elevations*
    b. Proposed Post-Improvement Elevations
    c. Cross Sections Through Stormwater Management Systems (SWS)
    d. Profiles Through Stormwater Conveyance Systems
2. Calculations Package documenting
    a. SWS Performance Incorporating SLR Adjustments
    b. Conveyance System Performance Incorporating SLR Adjustments

The following review materials are required to document adherence to this Requirement at the time of project completion:

1. Record Drawings including
    a. Pre-Improvement Elevations*
    b. Post-Improvement Elevations*
    c. Cross Sections Through SWF
    d. Profiles Through Stormwater Conveyance Systems

* Elevations shall be obtained by a Florida-registered Professional Land Surveyor (PLS).

*Compliance Determination*

Gravity-based stormwater conveyance systems and stormwater management systems shall meet level of service requirements with a starting tailwater condition that accounts for sea level rise. Additionally, when geologic variables are an element of the stormwater analysis (typically required for treatment volume recovery), considerations shall be made for elevated groundwater conditions associated with SLR.

To incorporate SLR projections into these variables, a structure life cycle must first be determined. The applicant shall report on the anticipated service life for the proposed improvement. Fifty (50) years shall be the minimal allowable service life. The service life (in years) shall then be added to current date to determine the degree of sea level rise consideration required.

| Requirement (D.2) T.4-04 (Sea Level Rise Considerations) Sea Level Rise Adjustment Factor Summary Table | |
|---|---|
| **End Date of Service** | **Adjustment Factor (ft.)** |
| 2070 | + 1.85' |
| 2080 | +2.35' |
| 2090 | +2.90' |
| 2100 | +3.40' |

***Table 6-12*** *Sea Level Rise Adjustment Factors (D.2) T.4-04*

For example, if a project submitted for permitting in 2025 has an anticipated service life of 55 years, it is expected to be in service in 2080. Therefore, the building's supporting stormwater infrastructure will need to be functional in an environment where the mean sea level has increased by 2.35'. As such, the adjustment factor associated with the end date of service shall be incorporated into the analysis of stormwater system performance and considered the design condition for the site.

Applicants shall round to the nearest decade when the end date of service is not depicted in Table 6-12.

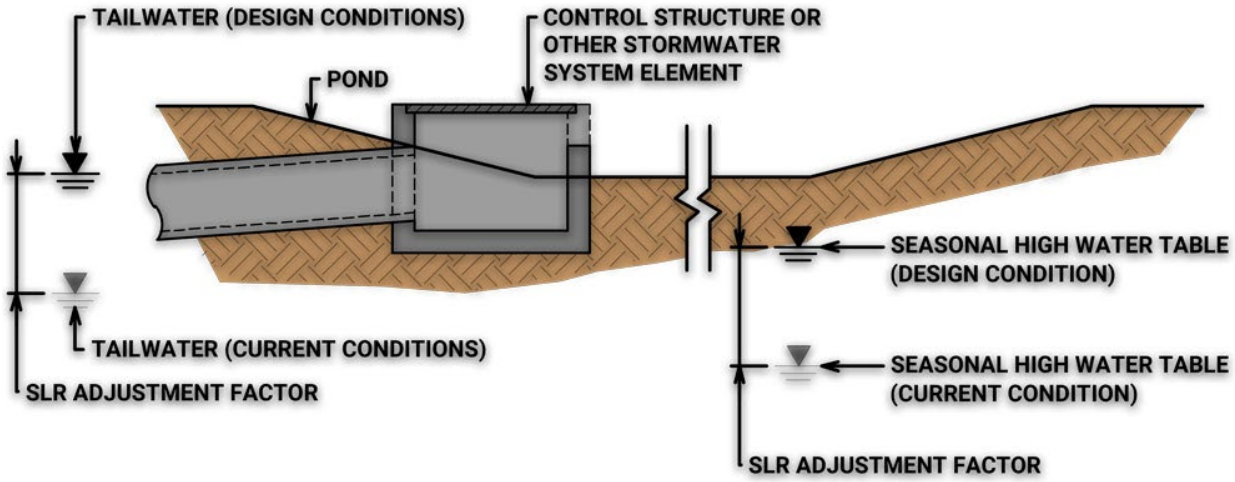


***Figure 6-8*** *Requirement (D.2) T.4-04*

*Goal Attainment Strategies*

With this Requirement based on stormwater system performance, low impact development (LID) measures shall be taken in an effort to reduce runoff volume and rates.

*Restricting Conditions*

The following Restricting Conditions are recognized for this Requirement:

| Requirement (D.2) T.4-04 (Sea Level Rise Considerations) Restricting Conditions Summary Table | | | |
|---|---|---|---|
| **Restricting Condition No.** | **Restricting Condition Description** | **Design Exception** | **Goal Modification** |
| 1 | Adherence to Other Requirements | x | |

***Table 6-13*** *Restricting Conditions (D.2) T.4-04*

**Restricting Condition No. 1 Adherence to Other Requirements**

Adherence to other Requirements within Manual may impact the ability to meet the requirements of this Requirement. In these situations, Restricting Condition No. 1 is recognized.

*Design Exceptions*

Design Exceptions will be authorized for this Requirement as identified below:

| Requirement (D.2) T.4-04 (Sea Level Rise Considerations) Design Exceptions Summary Table | | |
|---|---|---|
| **Design Exception No.** | **Design Exception** | **Description** |
| 1 | Elevation Restrictions Associated with Tenet T.1 | Requirements associated with Tenet T.1 place restrictions on the degree of elevation change permitted on a site. Therefore, adherence may result in the inability to meet the requirements of this Requirement. Design Exception No. 1 allows for the SLR adjustment factor to replicate the maximum amount of fill permitted in CHHAs and CAZs (24”). |

***Table 6-14*** *Design Exceptions (D.2) T.4-04*

*Goal Modifications*

Goal modifications will not be authorized for this Requirement.

*Related Requirements*

(D.2) T.2-03 Maintenance of Floodplain Volume
(D.2) T.4-02 Property Harmonization
(D.2) T.4-03 Terrain Modification Accommodation

# 7.0 TERRAIN MODIFICATION (PUBLIC INFRASTRUCTURE)

## 7.1 APPLICABILITY & USE

Section 4 of this Manual outlines the tenets of the City's Terrain Modification Program. Requirements identify certain principles and / or strategies which are to be used in the design of new improvements to reinforce adherence to a program tenet. The applicability and scope of each Requirement varies based upon the type of development being performed. Development classifications are also outlined within the prior Section. Four (4) distinct classifications were identified and assigned a unique alpha-numeric designator (D.1, D.2, etc.).

This Section serves to define public infrastructure (Development Classification D.3), establish the Goal for D.3 development and outline the method of incorporation for each Requirement. Please note that a unique numeric identifier is assigned to each Requirement in an effort to streamline future communication and documentation efforts associated with the review process.

It shall be noted that the below Requirements are associated with the Goal outlined within this Manual and are not intended to be all inclusive nor representative of all considerations needed to issue a permit in accordance with the City's Code of Ordinances. Furthermore, adherence to a Requirement is not intended to replace, revise or invalidate any requirement identified within the Land Development Regulations (LDRs).

## 7.2 SUMMARY OF DEVELOPMENT CLASSIFICATION D.3



Public infrastructure, constructed and maintained within public rights-of-way, is categorized within this improvement category. Pinellas County, the Florida Department of Transportation (FDOT) and the City are the public utility owners present within the City's jurisdictional boundaries. This Manual will specifically focus on implementing terrain modification within the City's roadway network and the corresponding stormwater system.

*Applicability to Resiliency*

Elevation of the roadway network within the City was identified as the predominant resiliency measure to mitigate for future environmental changes (most notably sea level rise). The roadway system serves as the point of stormwater collection throughout the City meaning it often resides at the lowest elevation. By elevating the point of collection, day-to-day impacts associated with tidal inundation of roadways can be minimized.

This Manual recognizes that pursuit of this type of improvement may not be feasible for all projects that impact the roadway network. Pressure pipeline projects, which may be associated with Pinellas County reclaimed/potable water or the City's wastewater system, do not often result in roadway disturbances that would initiate the need for roadway reconstruction. Furthermore, gravity wastewater collection system or stormwater system improvements may result in the need to reconstruct roadway segments but the scope of roadway work may be somewhat localized. To be classified under this improvement category, a public infrastructure project must propose a scope that requires non-localized roadway reconstruction.

*Future Land Use (Zoning) Correlation*

With this improvement category covering work within public rights-of-way, a future land use (nor zoning) classification is not assigned for these lands.

As previously stated, certain future land use classifications (most notably Transportation / Utility) may be assigned to parcels that serve a public infrastructure function. However, improvements to these sites would be classified as a D.2 improvement.

*Other Involved Agencies*

This improvement category represents the greatest degree of outside agency involvement. SWFWMD, the Florida Department of Environmental Protection (FDEP), United States Army Corps of Engineers (USACOE) and Pinellas County Environmental Management (PCEM) could all be involved in a project where the public infrastructure Goal is implemented. While the City leads these types of projects, internal permitting has not historically been mandated.

## 7.3 GOAL (DEVELOPMENT CLASSIFICATION D.3)

Section 3 identifies terrain modification as the predominant resiliency measure to mitigate the threat of sea level rise. This Section also discussed the low road elevation needed to successfully support a gravity-based MS4 at the times of elevated tidal conditions. As such, the Goal for type D.3 development mirrors the overall goal of the City's Terrain Modification Program.

***The Goal for type D.3 development shall be achieving a minimum low road elevation of 5.10'.***

## 7.4 SUMMARY OF REQUIREMENTS (DEVELOPMENT CLASSIFICATION D.3)

The following Requirements are applicable to development activities classified as D.3:

| Summary of Requirements | |
|---|---|
| **Requirement Identification No.** | **Requirement Name** |
| Maintain National Flood Insurance Program (NFIP) Compliance (Tenet T.1) | |
| (D.3) T.1-01 | Fill Thresholds, Coastal Zones |
| (D.3) T.1-02 | Slope Thresholds, Coastal Zones |
| Conserve Floodplain Storage (Tenet T.2) | |
| (D.3) T.2-04 | Reduction of Floodplain Boundaries |
| Hold Overland Flow Transfer Points (Tenet T.3) | |
| (D.3) T.3-01 | Flow Transfer Point Identification |
| (D.3) T.3-03 | Stage Equivalence |
| Preserve Community Function (Tenet T.4) | |
| (D.3) T.4-01 | Access Management |
| (D.3) T.4-02 | Property Harmonization |
| (D.3) T.4-04 | Sea Level Rise Considerations |
| (D.3) T.4-05 | Elevation Relationships |

***Table 7-1*** *Summary of Requirements (Development Classification D.3)*

Further discussion will be held on the Requirements associated with type D.3 developments.

## 7.5 REQUIREMENT COMPLIANCE REVIEW PROCESS

As part of the permit review process, each Requirement would be reviewed for applicability and compliance. For example, certain Requirements pertaining to development within coastal zones (CHHA and CAZ) would not be applicable if the project was located in an AE zone. Subsequent parts of this Section highlight critical information associated with each Requirement including:

- Applicability to Tenet
- Review Materials
- Compliance Determination
- Goal Attainment Strategies
- Restricting Conditions
- Design Exceptions
- Goal Modifications
- Related Requirements

The below figure outlines the process that is used to determine compliance with a specific Requirement.

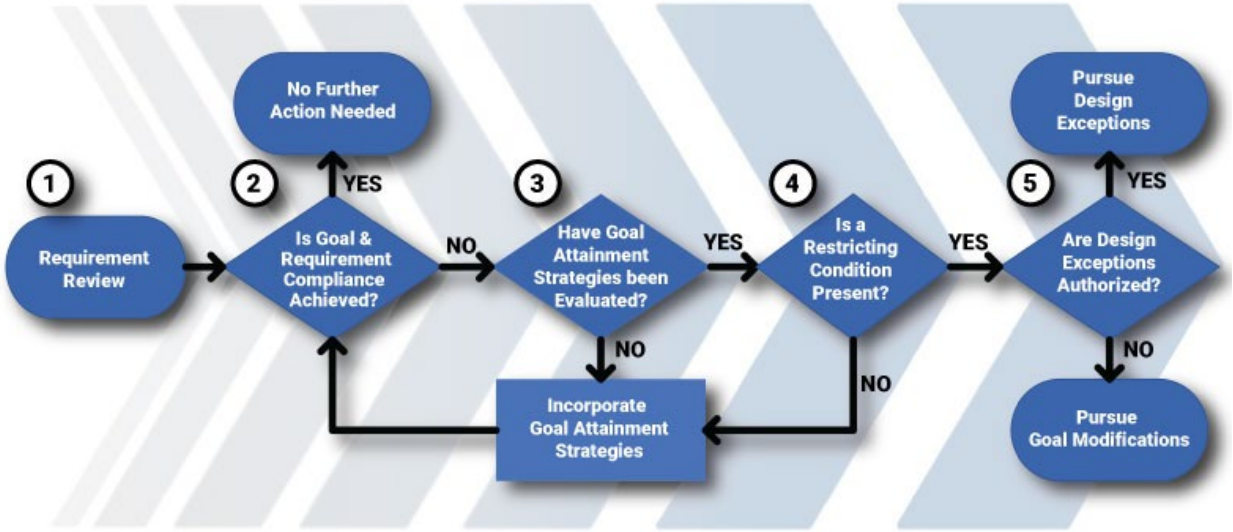


***Figure 7-1*** *Requirement Compliance Review Process*

Prior to assessing Requirement compliance, it is important to understand the correlation between the Requirement and the Tenet. The Program Tenets, or overarching principles, guide the review of each corresponding Requirement. Certain elements of a site are tied to certain Requirements resulting in the need to be provided with the proper review materials. As such, a specific listing of the information needed to complete a review is provided within the Requirement description.

The "Compliance Determination" component of each Requirement states the specific factors to be reviewed. Should the Goal be achieved in a manner compliant with these requirements, then no further action is needed and the review process would continue sequentially to the next Requirement. A separate review is needed for all Requirements associated with a development type.

D.3 developments will vary in size and scope throughout the island community. Similarly, the methods used to become compliant may also differ. Goal attainment strategies are presented for each Requirement outlining prescribed measures that may be used to achieve the D.3 Goal in a compliant manner. The use of goal attainment strategies must be considered and deemed either impractical or not constructable before consideration of a Restricting Condition is given.

A Restricting Condition is recognized when specific site constraints are present which either a.) will not support the Goal or b.) result in the need to pursue Requirement compliance in a revised manner. As stated above, a Restricting Condition will not be recognized prior to illustrating that the use of the prescribed goal attainment strategies would not be possible. Multiple Restricting Conditions may be present on a single site.

The presence of a Restricting Condition requires either modification of the Goal or the pursuit of a Design Exception. The Restricting Conditions Summary Table associated with each Requirement identifies which path is to be pursued.

Authorization of a Design Exception allows for the Requirement to be assessed using an alternate evaluation approach or through a different evaluation lens. Each Design Exception directly correlates to the similarly numbered Restricting Condition. The presence of multiple Restricting Conditions would permit the use of multiple Design Exceptions.

Where Design Exceptions are not authorized, goal modification is needed. A specific calculation approach is provided when modified goals are to be pursued. For certain Requirements, multiple modified goals may be listed in sequential order. This order represents the hierarchy of goals in which the designer should pursue. For example, Requirement compliance would first be assessed using Modified Goal No. 1 in conjunction with the prescribed goal attainment strategies. If the requirements are still not met, then the designer would continue to Modified Goal No. 2. This process is then repeated until Requirement compliance is achieved.

For a project to meet the requirements set forth within the City's Terrain Modification Program, the improvements must be compliant with all applicable Requirements.

## 7.6 Requirement Schedule (Development Classification D.3)

### 7.6.1 Tenet T.1 - Maintain NFIP Compliance
### Requirement (D.3) T.1-01
### Fill Thresholds, Coastal Zones

*Applicability to Tenet*

The Goal for type D.3 improvements, which establishes a minimum low road elevation, is identified within Section 7.3. To achieve this goal, fill must be imported to the site. However, two (2) areas within the City's Special Flood Hazard Area (SFHA), the Coastal High Hazard Area (CHHA) and Coastal A Zone (CAZ), have NFIP-defined thresholds that are recognized as having no adverse impacts.

*Review Materials*

The following review materials are required to evaluate adherence to this Requirement:

1. Project Location Map Depicting SFHA (to determine Requirement applicability)
2. Roadway Plan & Profile including
    a. Pre-Improvement Elevations*
    b. Proposed Post-Improvement Elevations
3. Intermediate Construction Survey (if required by the City during construction) *

The following review materials are required to document adherence to this Requirement at the time of project completion:

1. Record Drawings including
    a. Pre-Improvement Elevations*
    b. Post-Improvement Elevations*

* Elevations shall be obtained by a Florida-registered Professional Land Surveyor (PLS).

*Compliance Determination*

No more than 24" of fill shall be used in pursuit of the Goal. Topographic survey shall document the existing elevations throughout the limits of the project to the greatest extent possible. Interpolation between existing elevations shall be minimized. The roadway shall be graded in a manner to where no proposed elevation is greater than 24" above an existing elevation at the same location.

This fill threshold evaluation shall also be performed outside of the immediate roadway's limits. Existing and proposed grades shall be compared at driveways, parkway areas and other surfaces that abut the improvements to ensure that the fill thresholds (24") are not exceeded.

*Goal Attainment Strategies*

There is a direct correlation between the existing topography of a project site (located within a CHHA or CAZ) and the ability to achieve the Goal. The terrain of the City's roadway network is relatively well-defined. Therefore, shifts in alignment increase the likelihood of exceeding these fill thresholds. Existing alignments shall be maintained where feasible.

Where terrain modifications within the parkway result in filling greater than 24", consider the use of curb sections with a lower profile.

Existing points of stormwater collection shall be held if needed to meet the requirements of this Requirement.

*Restricting Conditions*

The following Restricting Conditions are recognized for this Requirement:

| Requirement (D.3) T.1-01 (Fill Thresholds, Coastal Zones) Restricting Conditions Summary Table | | | |
|---|---|---|---|
| **Restricting Condition No.** | **Restricting Condition Description** | **Design Exception** | **Goal Modification** |
| 1 | Pre-Improvement Elevations | | x |

***Table 7-2*** *Restricting Conditions (D.3) T.1-01*

**Restricting Condition No. 1 Pre-Improvement Elevations**

With fill thresholds present, existing site elevations limit what low road elevation can be realized for properties encumbered by the CHHA / CAZ.

*Design Exceptions*

Design Exceptions will not be authorized for this Requirement.

*Goal Modifications*

Goal modifications will be authorized for this Requirement as identified below:

| Requirement (D.3) T.1-01 (Fill Thresholds, Coastal Zones) Goal Modifications | | |
|---|---|---|
| **Modified Goal No.** | **Modified Goal** | **Description** |
| 1 | Low Road Elev. = Existing Grade Elev. + 24" | Site new roadway 24" above existing grade. |

***Table 7-3*** *Modified Goal (D.3) T.1-01*

It shall be noted that this fill threshold represents an absolute maximum in perpetuity. Additional fill will not be permitted once this threshold is reached.

*Related Requirements*

(D.3) T.1-02 Slope Thresholds, Coastal Zones
(D.3) T.4-01 Access Management

### 7.6.2 TENET T.1 - MAINTAIN NFIP COMPLIANCE REQUIREMENT (D.3) T.1-02 SLOPE THRESHOLDS, COASTAL ZONES

*Applicability to Tenet*

The NFIP identifies slope thresholds for CHHA and CAZ applications. Modifying the terrain of the existing roadway network will typically result in existing parkway slopes being reduced. However, while exceedance of the aforementioned slope threshold is unlikely, confirming adherence to this Requirement is still needed to ensure Tenet T.1 is upheld.

*Review Materials*

The following review materials are required to evaluate adherence to this Requirement:

1. Project Location Map Depicting SFHA (to determine Requirement applicability)
2. Roadway Plan & Profile and Cross Sections including
    a. Pre-Improvement Elevations*
    b. Proposed Post-Improvement Elevations
3. Intermediate Construction Survey (if required by the City during construction) *

The following review materials are required to document adherence to this Requirement at the time of project completion:

1. Record Drawings including
    a. Pre-Improvement Elevations*
    b. Post-Improvement Elevations*

* Elevations shall be obtained by a Florida-registered Professional Land Surveyor (PLS).

*Compliance Determination*

Excessive transition slopes can serve to increase wave ramp up and alter wave reflection patterns. To mitigate for such impacts, it is recommended that transition slopes be softened to the maximum extent practical. It is recognized that property lines, setbacks, drainage patterns and connecting elevations are all factors that will impact the extends and steepness of these slopes.

Initial grading efforts shall attempt to utilize transition slopes of 5% (1V : 20H) or less. Should this slope be unachievable, iterative grading attempts shall be made with steeper slopes proposed for each grading trial. In no case shall slopes be steeper than 20% (1V : 5H).

*Goal Attainment Strategies*

In locations where parkway slopes exceed the slope threshold, utilize curb sections with a higher profile.

Points of stormwater collection shall be shifted in a manner that reduces parkway slopes where exceedances are present.

*Restricting Conditions*

Restricting Conditions are not recognized for this Requirement.

*Design Exceptions*

Design Exceptions will not be authorized for this Requirement.

*Goal Modifications*

Goal modifications will not be authorized for this Requirement.

*Related Requirements*

(D.3) T.1-01 Fill Thresholds, Coastal Zones
(D.3) T.4-01 Access Management
(D.3) T.4-02 Property Harmonization

### 7.6.3 TENET T.2 - CONSERVE FLOODPLAIN STORAGE REQUIREMENT (D.3) T.2-04 REDUCTION OF FLOODPLAIN BOUNDARIES

*Applicability to Tenet*

Conserving volume within the floodplain is a Tenet of the City's Terrain Modification Program. Achieving the Goal associated with type D.3 development will likely result in a reduction of available volume within the floodplain. Improvements to the City's MS4 done in conjunction with terrain modification serve as the vehicle to mitigate for this volumetric encumbrance thereby ensuring Tenet T.2 is upheld. Additionally, optimization opportunities are to be pursued when floodplain boundaries extend beyond the limits of the right-of-way.

*Review Materials*

The following review materials are required to evaluate adherence to this Requirement:

1. Roadway Plan & Profile and Cross Sections including
    a. Pre-Improvement Elevations*
    b. Proposed Post-Improvement Elevations
    c. Floodplain Boundary (Pre-Improvement)
    d. Floodplain Boundary (Post-Improvement)
2. Calculations Package documenting
    a. Stage-Storage Calculations (Post-Improvement)
    b. Compliance Tailwater Condition
    c. Stormwater Modeling Results

The following review materials are required to document adherence to this Requirement at the time of project completion:

1. Record Drawings including
    a. Pre-Improvement Elevations*
    b. Post-Improvement Elevations*
    c. Floodplain Boundary (Pre-Improvement)
    d. Floodplain Boundary (Post-Improvement)
    e. Cross Sections Through Site

* Elevations shall be obtained by a Florida-registered Professional Land Surveyor (PLS).

*Compliance Determination*

By the nature of the activity itself, performing terrain modification within the right-of-way will result in removal of storage within the floodplain. Re-establishing or compensating for lost volume is not proposed. Therefore, floodplain mitigation is to be accomplished through improved hydraulic efficiency of the MS4.

Filling within the floodplain shall not result in adverse impacts. For purposes of this Requirement, an adverse impact will be defined as an expansion of the floodplain boundaries beyond the pre-improvement limits. Documentation shall be provided depicting the boundaries of the pre-improvement floodplain in relation to the post-improvement floodplain.

In locations where floodplains extend beyond the limits of the right-of-way, replicating existing floodplain boundaries would not adhere to this Requirement. MS4 improvements shall result in floodplain boundaries that wholly reside within the right-of-way. Doing so will remove certain challenges associated with the design of D.1, D.2 & D.4 improvements.

When opportunities are present, evaluate the volumetric impacts associated with the final built out scenario for D.1 and D.2 developments within the project area. MS4 improvements shall result in a replication of the pre-improvement floodplain boundaries when all projected future volume encumbrances are incorporated into the evaluation.

*Goal Attainment Strategies*

MS4 improvements may provide an opportunity to consolidate outfalls. In lieu of abandonment, existing outfalls shall remain in-service and be connected to new collection systems in order to improve conveyance abilities during the 100-Year/24-Hour storm event.

*Restricting Conditions*

The following Restricting Conditions are recognized for this Requirement:

| Requirement (D.3) T.2-04 (Reduction of Floodplain Boundaries) Restricting Conditions Summary Table | | | |
|---|---|---|---|
| **Restricting Condition No.** | **Restricting Condition Description** | **Design Exception** | **Goal Modification** |
| 1 | Significant Offsite Flows | x | |

***Table 7-4*** *Restricting Conditions (D.3) T.2-04*

**Restricting Condition No. 1 Significant Offsite Flows**

It is recognized that the design storm associated with the floodplain (as defined in Section 2.5) may overwhelm existing collection systems resulting in overland flow conveyances being active. These overland flow conveyances can adversely impact locations proposed for improvement within a project's boundary. When offsite flows transfer into a site via overland conveyances, collection efforts can be cost-prohibitive if not impractical. In these situations, Restricting Condition No. 1 is recognized.

*Design Exceptions*

Design Exceptions will be authorized for this Requirement as identified below:

| Requirement (D.3) T.2-04 (Reduction of Floodplain Boundaries) Design Exceptions Summary Table | | |
|---|---|---|
| **Design Exception No.** | **Design Exception** | **Description** |
| 1 | Floodplain Maintenance | Should Restricting Condition No. 1 be recognized, reducing floodplain boundaries in the manner described above will not be required. Authorization of this Design Exception does not permit expansion of the pre-improvement floodplain. |

***Table 7-5*** *Design Exceptions (D.3) T.2-04*

*Goal Modifications*

Goal modifications will not be authorized for this Requirement.

*Related Requirements*

(D.3) T.1-01 Fill Thresholds, Coastal Zones
(D.3) T.3-01 Flow Transfer Point Identification
(D.3) T.3-03 Stage Equivalence

### 7.6.4 TENET T.3 – HOLD OVERLAND FLOW TRANSFER POINTS REQUIREMENT (D.3) T.3-01 FLOW TRANSFER POINT IDENTIFICATION

*Applicability to Tenet*

In order to ensure that existing overland flow transfer points are not impacted throughout the terrain modification process, said locations must first be identified. Proper identification and tracking of pre-improvement / post-improvement flow rates provides assurances that adverse impacts will not be felt within and adjacent to the project area.

*Review Materials*

The following review materials are required to evaluate adherence to this Requirement:

1. Calculations Package documenting
    a. Weir Inventory
    b. Pre-Improvement Maximum Weir Flows
    c. Post-Improvement Maximum Weir Flows

*Compliance Determination*

This Requirements focuses on identifying weirs (active and inactive) that reside within and immediately adjacent to the project area. Weirs shall be identified using the alpha-numeric descriptor used within the WMP.

*Goal Attainment Strategies*

Goal attainment strategies are not needed for this Requirement.

*Restricting Conditions*

Restricting Conditions are not recognized for this Requirement.

*Design Exceptions*

Design Exceptions will not be authorized for this Requirement.

*Goal Modifications*

Goal modifications will not be authorized for this Requirement.

*Related Requirements*

(D.3) T.3-03 Stage Equivalence

### 7.6.5 TENET T.3 – HOLD OVERLAND FLOW TRANSFER POINTS REQUIREMENT (D.3) T.3-03 STAGE EQUIVALENCE

*Applicability to Tenet*

Ensuring that overland flow transfer capabilities are not impacted by proposed terrain modifications is a critical element of the City's Program. Improvements classified as D.1, D.2 & D.4 are assigned a two-step process to first identify the presence of overland flow transfers and then incorporate flow transfer capabilities within the design. This process provides a path to confirm flow equivalence without needing to perform watershed-wide hydrologic and hydraulic (H&H) modeling. However, for public infrastructure projects, this modeling will be necessary.

*Review Materials*

The following review materials are required to evaluate adherence to this Requirement:

1. Roadway Plan & Profile and Cross Sections including
    a. Pre-Improvement Elevations*
    b. Proposed Post-Improvement Elevations
2. Calculations Package documenting
    a. Compliance Tailwater Condition
    b. Stormwater Modeling Results

The following review materials are required to document adherence to this Requirement at the time of project completion:

1. Record Drawings including
    a. Pre-Improvement Elevations*
    b. Post-Improvement Elevations*
    c. Cross Sections Through Site

* Elevations shall be obtained by a Florida-registered Professional Land Surveyor (PLS).

*Compliance Determination*

Providing flow equivalence allows for an applicant to confirm that their improvement does not result in adverse impacts as replicating flow capabilities ensures that water surface elevations do not increase. However, in certain situations, slight changes could seen in overland flow rates with no change in water surface elevations. No adverse impacts can be claimed in such a condition.

For D.3 improvements, this Manual prioritizes replicating the maximum water surface elevations over matching overland flow rates. Therefore, the applicant will be required to demonstrate that water surface elevations do not increase as a result of a project in which the terrain is modified. The scope of review shall focus both within the immediate project area and unimproved areas outside of the project's boundary.

*Goal Attainment Strategies*

Conventional resolution techniques shall be used when adverse impacts are observed.

*Restricting Conditions*

Restricting Conditions are not recognized for this Requirement.

*Design Exceptions*

Design Exceptions will not be authorized for this Requirement.

*Goal Modifications*

Goal modifications will not be authorized for this Requirement.

*Related Requirements*

(D.3) T.2-04 Reduction of Floodplain Boundaries
(D.3) T.3-01 Flow Transfer Point Identification

### 7.6.6 TENET T.4 – PRESERVE COMMUNITY FUNCTION REQUIREMENT (D.3) T.4-01 ACCESS MANAGEMENT

*Applicability to Tenet*

Maintaining a reasonable degree of accessibility to properties is key in ensuring minimal disruption to day-to-day activities. Maximum slope thresholds are identified for D.1 and D.2 developments as terrain modification associated with these improvements would generally steepen access slopes considering a site is being elevated in relation to the connecting roadway. Conversely, terrain modification associated with D.3 developments will typically result in existing slopes being reduced. Therefore, this Requirement focuses on ensuring that a minimum slope is maintained to ensure positive drainage towards the roadway.

*Review Materials*

The following review materials are required to evaluate adherence to this Requirement:

1. Driveway Half Sections including
    a. Pre-Improvement Elevations*
    b. Proposed Post-Improvement Elevations

The following review materials are required to document adherence to this Requirement at the time of project completion:

1. Record Drawings including
    a. Pre-Improvement Elevations*
    b. Post-Improvement Elevations*
    c. Driveway Half Sections

* Elevations shall be obtained by a Florida-registered Professional Land Surveyor (PLS).

*Compliance Determination*

Requirement compliance is documented through adherence to minimum and maximum driveway slope criteria.

Maximum driveway slopes shall not exceed 10% (1V : 10H) for commercial driveways and 20% (1V : 5H) for residential applications.

Minimum driveway slopes shall not exceed 0.5% (1V : 200H) for commercial and residential applications.

Slope differentials, or grade break, refers to the algebraic difference in grade percentages between any two (2) connected driveway segments. The maximum grade break shall not exceed 12% for commercial driveways and 14% for residential applications.

*Goal Attainment Strategies*

Conventional resolution techniques shall be used when proposed slopes reside above or below identified thresholds.

*Restricting Conditions*

The following Restricting Conditions are recognized for this Requirement:

| Requirement (D.3) T.4-01 (Access Management) Restricting Conditions Summary Table | | | |
|---|---|---|---|
| **Restricting Condition No.** | **Restricting Condition Description** | **Design Exception** | **Goal Modification** |
| 1 | Adherence to Other Requirements | x | |

***Table 7-6*** *Restricting Conditions (D.3) T.4-01*

**Restricting Condition No. 1 Adherence to Other Requirements**

With driveway slope thresholds established, it is recognized that the ability to achieve the Goal (or a modified goal) directly correlates to the existing elevations of the surrounding properties. A Restricting Condition is not recognized when the maximum slope thresholds are exceeded. However, a Restricting Condition is recognized when minimum slope thresholds cannot be met due to the need to adhere to other Requirements.

*Design Exceptions*

Design Exceptions will be authorized for this Requirement as identified below:

| Requirement (D.3) T.4-01 (Access Management) Design Exceptions Summary Table | | |
|---|---|---|
| **Design Exception No.** | **Design Exception** | **Description** |
| 1 | Negative Slopes | When minimum slope thresholds cannot be met, negative slopes may be utilized. Negatively sloped sections of a driveway shall terminate at a collection structure (typically a trench drain). Maximum grade break criteria shall remain in force. |

***Table 7-7*** *Design Exceptions (D.3) T.4-01*

*Goal Modifications*

Goal modifications will not be authorized for this Requirement.

*Related Requirements*

(D.3) T.4-02 Property Harmonization
(D.3) T.4-05 Elevation Relationships

### 7.6.7 TENET T.4 – PRESERVE COMMUNITY FUNCTION REQUIREMENT (D.3) T.4-02 PROPERTY HARMONIZATION

*Applicability to Tenet*

The overall aesthetics of a project implementing the resiliency goals set forth within this Manual is critical to the long-term success of the Program. Neighborhood appearance is an important element to be considered when assessing impacts on community function. Minimally sloped grade transitions are anticipated as a result of terrain modification associated with D.3 improvements. These minimal slopes can present drainage and erosion concerns oftentimes leading to reduced property function. As such, the need to harmonize new work with the existing terrain in a manner that mitigates for these concerns is recognized. This Requirement focuses on grading efforts associated with unpaved / pervious areas and replicating the point of stormwater collection as it exists in the pre-improvement scenario (where possible).

*Review Materials*

The following review materials are required to evaluate adherence to this Requirement:

1. Roadway Plan & Profile and Cross Sections including
    a. Pre-Improvement Elevations*
    b. Proposed Post-Improvement Elevations
    c. Demarcation of Area Draining to Right-of-Way
    d. D.1 and D.2 Development Exclusion Zones

The following review materials are required to document adherence to this Requirement at the time of project completion:

1. Record Drawings including
    a. Pre-Improvement Elevations*
    b. Post-Improvement Elevations*

* Elevations shall be obtained by a Florida-registered Professional Land Surveyor (PLS).

*Compliance Determination*

Parkway elevations shall support runoff collection within the roadway by ensuring that positive slope is provided between private property and the back of curb / edge of pavement. For pervious surfaces, parkway slopes shall be a minimum of 0.5% (1V : 200H). For impervious surfaces, parkway slopes shall be a minimum of 0.3% (1V : 333H).

Terrain modification activities shall not encroach within ten (10) feet of a structure.

*Goal Attainment Strategies*

Where permitted, extending the limits of grading beyond the right-of-way may be needed to match existing grade at a higher elevation.

*Restricting Conditions*

The following Restricting Conditions are recognized for this Requirement:

| Requirement (D.3) T.4-02 (Property Harmonization) Restricting Conditions Summary Table | | | |
|---|---|---|---|
| **Restricting Condition No.** | **Restricting Condition Description** | **Design Exception** | **Goal Modification** |
| 1 | Governing Elevation Relationships | x | |

***Table 7-8*** *Restricting Conditions (D.3) T.4-02*

**Restricting Condition No. 1 Governing Elevation Relationships**

Other Requirements require that a certain elevation relationship be maintained between structures and the roadway centerline. Maintaining this relationship may hinder an applicant's ability to meet the minimum slope requirements established herein. Restricting Condition No. 1 will be recognized when these conditions are present.

*Design Exceptions*

Design Exceptions will be authorized for this Requirement as identified below:

| Requirement (D.3) T.4-02 (Property Harmonization) Design Exceptions Summary Table | | |
|---|---|---|
| **Design Exception No.** | **Design Exception** | **Description** |
| 1 | Off-Roadway Drainage | When Restricting Condition No. 1 is recognized, collecting stormwater runoff outside of the limits of the roadway will be permitted. |

***Table 7-9*** *Design Exceptions (D.3) T.4-02*

*Goal Modifications*

Goal modifications will not be authorized for this Requirement.

*Related Requirements*

(D.3) T.1-01 Fill Thresholds, Coastal Zones
(D.3) T.4-01 Access Management
(D.3) T.4-05 Elevation Relationships

### 7.6.8 TENET T.4 – PRESERVE COMMUNITY FUNCTION REQUIREMENT (D.3) T.4-04 SEA LEVEL RISE CONSIDERATIONS

*Applicability to Tenet*

The Terrain Modification Program is centered around the anticipated community impacts resulting from sea level rise. This Manual identifies goals to increase the likelihood that the City will thrive as these changes become apparent. However, the effectiveness of these goals is diminished if the stormwater collection system associated with the roadway network meets its level of service goals without consideration of these projected environmental conditions.

*Review Materials*

The following review materials are required to evaluate adherence to this Requirement:

1. Roadway Plan & Profile including
    a. Pre-Improvement Elevations*
    b. Proposed Post-Improvement Elevations
    c. Level of Service Tailwater Condition
2. Calculations Package documenting
    a. Level of Service Tailwater Condition
    b. Stormwater Management System (SMS) Performance
    c. Conveyance System Performance

The following review materials are required to document adherence to this Requirement at the time of project completion:

1. Record Drawings including
    a. Pre-Improvement Elevations*
    b. Post-Improvement Elevations*

* Elevations shall be obtained by a Florida-registered Professional Land Surveyor (PLS).

*Compliance Determination*

Gravity-based stormwater conveyance systems and SMSs shall achieve their level of service goals utilizing a tailwater condition that accounts for sea level rise. Additionally, when geologic variables are an element of the stormwater analysis (typically required for treatment volume recovery), considerations shall be made for elevated groundwater conditions associated with SLR. The City's level of service goals shall be achieved using the level of service tailwater condition.

The method used to calculate the level of service tailwater condition will vary based upon the type of stormwater system associated with the project. Two distinct types of stormwater systems are recognized; stormwater systems with conveyance piping and SMS(s) and stormwater systems with only conveyance piping.

When a SMS is proposed, this facility will be assigned an anticipated service life of 50-years. The service life (in years) shall then be added to current date to determine the degree of sea level rise consideration required.

| Requirement (D.3) T.4-04 (Sea Level Rise Considerations) Sea Level Rise Adjustment Factor Summary Table | |
|---|---|
| **End Date of Service** | **Adjustment Factor (ft.)** |
| 2070 | + 1.85' |
| 2080 | +2.35' |
| 2090 | +2.90' |
| 2100 | +3.40' |

***Table 7-10*** *Sea Level Rise Adjustment Factors (D.3) T.4-04*

For example, if a project designed in 2030 has an anticipated service life of 50 years, it is expected to be in service in 2080. Therefore, the facility will need to be functional in an environment where the mean sea level has increased by 2.35'. As such, the adjustment factor associated with the end date of service shall be incorporated into the analysis of SMS performance and considered the design condition for the site.

Applicants shall round to the nearest decade when the end date of service is not depicted in Table 7-10.

When a stormwater system consists of only conveyance piping, the low road elevation will dictate the level of service tailwater condition. System design shall assume a tailwater condition that is 12" below the low road elevation.

*Goal Attainment Strategies*

With this Requirement based on stormwater system performance, low impact development (LID) measures shall be incorporated into the design in an effort to reduce runoff volume and rates.

*Restricting Conditions*

Restricting Conditions are not recognized for this Requirement.

*Design Exceptions*

Design Exceptions will not be authorized for this Requirement.

*Goal Modifications*

Goal modifications will not be authorized for this Requirement.

*Related Requirements*

(D.3) T.4-05 Elevation Relationships

### 7.6.9 TENET T.4 – PRESERVE COMMUNITY FUNCTION REQUIREMENT (D.3) T.4-05 ELEVATION RELATIONSHIPS

*Applicability to Tenet*

While pursuit of the City's Goal will result in changes to how improvements are designed and permitted within the City, the need to harmonize new work with the existing terrain is recognized. This element focuses on maintaining a prescribed elevation relationship between a roadway's crown and surrounding structures.

*Review Materials*

The following review materials are required to evaluate adherence to this Requirement:

1. Roadway Plan & Profile including
    a. Pre-Improvement Elevations*
    b. Proposed Post-Improvement Elevations
    c. Structure Low Floor or Finished Floor Elevation (plotted on profile)

The following review materials are required to document adherence to this Requirement at the time of project completion:

1. Record Drawings including
    a. Pre-Improvement Elevations*
    b. Post-Improvement Elevations*

* Elevations shall be obtained by a Florida-registered Professional Land Surveyor (PLS).

*Compliance Determination*

This Requirement focuses on maintaining a specific elevation relationship between a roadway's crown elevation and structure finished floor (or low floor) elevations. Proposed roadway crown elevations shall typically be 12" below the finished floor (or low floor) elevation of an adjacent structure. A minimum relationship of 6" is required. Evaluation of this elevation relationship shall be performed throughout the limits of the structure.

*Goal Attainment Strategies*

Conventional resolution techniques associated with roadway design shall be considered when elevation thresholds are not met.

*Restricting Conditions*

The following Restricting Conditions are recognized for this Requirement:

| Requirement (D.3) T.4-05 (Elevation Relationships) Restricting Conditions Summary Table | | | |
|---|---|---|---|
| **Restricting Condition No.** | **Restricting Condition Description** | **Design Exception** | **Goal Modification** |
| 1 | Low Lying Structures | | x |

***Table 7-11*** *Restricting Conditions (D.3) T.4-05*

**Restricting Condition No. 1 Low Lying Structures**

The presence of low-lying structures may hinder an applicant's ability to achieving the Goal in a manner that is compliant with this Requirement.

*Design Exceptions*

Design Exceptions will not be authorized for this Requirement.

*Goal Modifications*

Goal modifications will be authorized for this Requirement as identified below:

| Requirement (D.3) T.4-05 (Elevation Relationships) Goal Modifications | | |
|---|---|---|
| **Modified Goal No.** | **Modified Goal** | **Description** |
| 1 | Low Road Elev. = Low Floor (or Finished Floor) Elev. - 6" – Cross Slope<br><br>where<br><br>Low Road Elev. > 3.25' | Site low road using existing structure low floor (or finished floor) elevations as basis of profile. When this modified goal is used, elevation relationships shall not exceed 12". |
| 2 | Low Road Elev. = 3.25' | Pursuit of this modified goal will require wholesale configuration of the right-of-way. In certain locations, the use of an inverted roadway section and/or considerable roadway width reductions shall be considered. In other locations, the strategic use of stormwater pump stations shall be evaluated. When the use of this modified goal is needed, significant development of the surrounding area may be required to achieve the Goal. |

***Table 7-12*** *Modified Goal (D.3) T.4-05*

*Related Requirements*

(D.3) T.4-01 Access Management

# 8.0 Terrain Modification (Coastal Erosion Structures)

## 8.1 Applicability & Use

Section 4 of this Manual outlines the tenets of the City's Terrain Modification Program. Requirements identify certain principles and / or strategies which are to be used in the design of new improvements to reinforce adherence to a program tenet. The applicability and scope of each Requirement varies based upon the type of development being performed. Development classifications are also outlined within the prior Section. Four (4) distinct classifications were identified and assigned a unique alpha-numeric designator (D.1, D.2, etc.).

This Section serves to define coastal erosion structures (Development Classification D.4), establish the Goal for D.4 development and outline the method of incorporation for each Requirement. Please note that a unique numeric identifier is assigned to each Requirement in an effort to streamline future communication and documentation efforts associated with the review process.

It shall be noted that the below Requirements are associated with the Goal outlined within this Manual and are not intended to be all inclusive nor representative of all considerations needed to issue a permit in accordance with the City's Code of Ordinances. Furthermore, adherence to a Requirement is not intended to replace, revise or invalidate any requirement identified within the Land Development Regulations (LDRs).

## 8.2 Summary of Development Classification D.4

Coastal erosion can occur on both gradual and accelerated timelines triggered by natural water currents or severe storm events. To withstand these forces, and the resulting loss of upland property, coastal erosion structures are erected or constructed. Seawalls, constructed utilizing concrete, vinyl, aluminum, steel, composite panels or other alternate materials, constitute the large majority of coastal erosion structures present within the City.



*Applicability to Resiliency*

Coastal erosion structures represent the initial interface between the marine and upland environments. Not only do they retain upland soils certain types of coastal erosion structures can assist in dissipating energy resulting from wave action. The height of these structures can impact the extents of tidal and rainfall-based flooding. Assuming the proper relationship between the point of overland transfer, these structures can support the relief of upland areas where

stormwater conveyances cannot suitably handle excess rainfall. Conversely, coastal erosion structures constructed at a suitable elevation can restrict tidal waters from encroaching into adjacent upland areas reducing the likelihood of soil loss and fluidization.

While not necessarily a coastal erosion structure, living shorelines provide similar upland retention and energy dissipation benefits. Living shorelines can be combined with coastal erosion structures or implemented independent of any "gray" infrastructure. For the purposes of this Manual, living shorelines will be categorized under D.4 since they serve a similar purpose (to coastal erosion structures).

*Future Land Use (Zoning) Correlation*

Coastal erosion structures are present along nearly all of the City's coastal properties. Therefore, these structures are present along all future land uses present within the City.

As previously stated, certain future land use classifications (most notably Transportation / Utility) may be assigned to parcels that serve a public infrastructure function. However, improvements to these sites would be classified as a D.2 improvement.

*Other Involved Agencies*

The City has developed a thorough permitting program for coastal erosion structures (more specifically, seawalls). Permitting is also required through Pinellas County Environmental Management (PCEM). Larger projects may require permitting through State or Federal entities.

## 8.3 GOAL (DEVELOPMENT CLASSIFICATION D.4)

Coastal erosion structures are present on nearly all properties that abut the City's waterfront. Therefore, as goals are incorporated into future development, the coastal erosion structures that abut these areas must also elevated. The Tampa Bay Regional Planning Council (TBRPC) developed model ordinance language establishing minimum elevations for these types of structures. As such, the Goal for D.4 development follows this recommendation.

***The Goal for type D.4 development shall be achieving a minimum top of structure elevation of 5.00'.***

It shall be noted that the above-stated Goal is also applicable for D.4 development when constructed independently of other improvements.

## 8.4 SUMMARY OF REQUIREMENTS (DEVELOPMENT CLASSIFICATION D.4)

The following Requirements are applicable to development activities classified as D.4:

| Summary of Requirements | |
|---|---|
| **Requirement Identification No.** | **Requirement Name** |
| Maintain National Flood Insurance Program (NFIP) Compliance (Tenet T.1) | |
| (D.4) T.1-01 | Fill Thresholds, Coastal Zones |
| (D.4) T.1-02 | Slope Thresholds, Coastal Zones |
| Hold Overland Flow Transfer Points (Tenet T.3) | |
| (D.4) T.3-04 | Flow Transfer Accommodations |
| Preserve Community Function (Tenet T.4) | |
| (D.4) T.4-05 | Elevation Relationships |

***Table 8-1*** *Summary of Requirements (Development Classification D.4)*

Further discussion will be held on the Requirements associated with type D.4 developments.

## 8.5 REQUIREMENT COMPLIANCE REVIEW PROCESS

As part of the permit review process, each Requirement would be reviewed for applicability and compliance. For example, certain Requirements pertaining to development within coastal zones (CHHA and CAZ) would not be applicable if the project was located in an AE zone. Subsequent parts of this Section highlight critical information associated with each Requirement including:

- Applicability to Tenet
- Review Materials
- Compliance Determination
- Goal Attainment Strategies
- Restricting Conditions
- Design Exceptions
- Goal Modifications
- Related Requirements

The below figure outlines the process that is used to determine compliance with a specific Requirement.

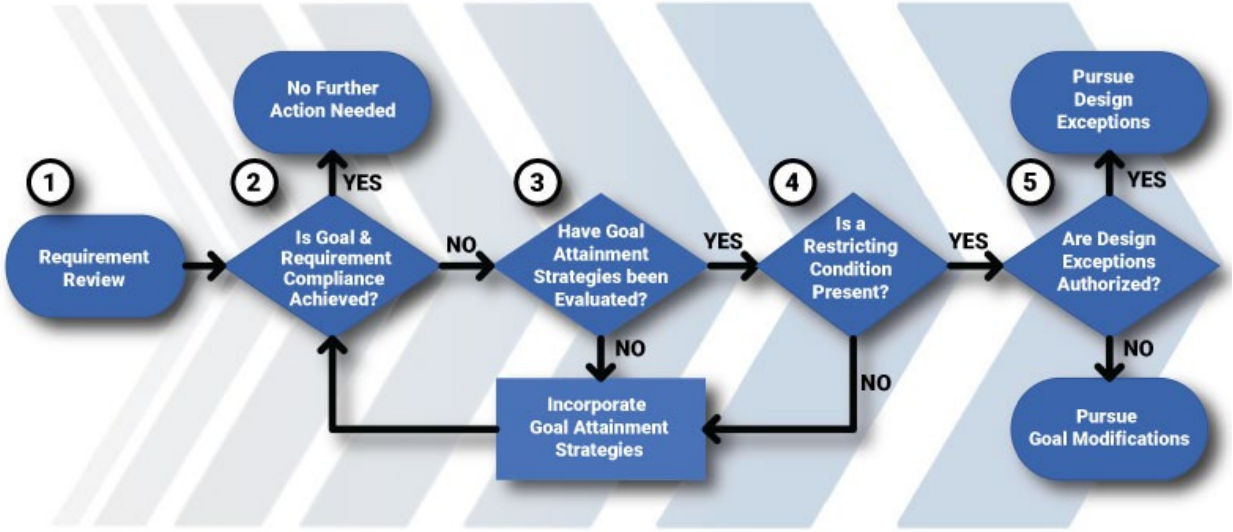


***Figure 8-1*** *Requirement Compliance Review Process*

Prior to assessing Requirement compliance, it is important to understand the correlation between the Requirement and the Tenet. The Program Tenets, or overarching principles, guide the review of each corresponding Requirement. Certain elements of a site are tied to certain Requirements resulting in the need to be provided with the proper review materials. As such, a specific listing of the information needed to complete a review is provided within the Requirement description.

The "Compliance Determination" component of each Requirement states the specific factors to be reviewed. Should the Goal be achieved in a manner compliant with these requirements, then no further action is needed and the review process would continue sequentially to the next Requirement. A separate review is needed for all Requirements associated with a development type.

D.4 developments will vary in size and scope throughout the island community. Similarly, the methods used to become compliant may also differ. Goal attainment strategies are presented for each Requirement outlining prescribed measures that may be used to achieve the D.4 Goal in a compliant manner. The use of goal attainment strategies must be considered and deemed either impractical or not constructable before consideration of a Restricting Condition is given.

A Restricting Condition is recognized when specific site constraints are present which either a.) will not support the Goal or b.) result in the need to pursue Requirement compliance in a revised manner. As stated above, a Restricting Condition will not be recognized prior to illustrating that the use of the prescribed goal attainment strategies would not be possible. Multiple Restricting Conditions may be present on a single site.

The presence of a Restricting Condition requires either modification of the Goal or the pursuit of a Design Exception. The Restricting Conditions Summary Table associated with each Requirement identifies which path is to be pursued.

Authorization of a Design Exception allows for the Requirement to be assessed using an alternate evaluation approach or through a different evaluation lens. Each Design Exception directly correlates to the similarly numbered Restricting Condition. The presence of multiple Restricting Conditions would permit the use of multiple Design Exceptions.

Where Design Exceptions are not authorized, goal modification is needed. A specific calculation approach is provided when modified goals are to be pursued. For certain Requirements, multiple modified goals may be listed in sequential order. This order represents the hierarchy of goals in which the designer should pursue. For example, Requirement compliance would first be assessed using Modified Goal No. 1 in conjunction with the prescribed goal attainment strategies. If the requirements are still not met, then the designer would continue to Modified Goal No. 2. This process is then repeated until Requirement compliance is achieved.

For a project to meet the requirements set forth within the City's Terrain Modification Program, the improvements must be compliant with all applicable Requirements.

## 8.6 Requirement Schedule (Development Classification D.4)

### 8.6.1 Tenet T.1 - Maintain NFIP Compliance
### Requirement (D.4) T.1-01
### Fill Thresholds, Coastal Zones

*Applicability to Tenet*

The Goal for type D.4 improvements, which establishes a top of structure elevation, is identified within Section 5.3. To achieve this goal, fill must be imported to the site. However, two (2) areas within the City's Special Flood Hazard Area (SFHA), the Coastal High Hazard Area (CHHA) and Coastal A Zone (CAZ), have NFIP-defined thresholds that are recognized as having no adverse impacts. The term fill pertains to nonstructural fill (see Section 2.5, Definitions) for this Requirement. The use of structural fill is not permitted within these zones.

*Review Materials*

The following review materials are required to evaluate adherence to this Requirement:

1. Project Location Map Depicting SFHA (to determine Requirement applicability)
2. Grading Plan including
    a. Pre-Improvement Elevations*
    b. Proposed Post-Improvement Elevations
3. Intermediate Construction Survey (if required by the City during construction) *
4. Elevation Worksheet (see Appendix C)

The following review materials are required to document adherence to this Requirement at the time of project completion:

1. Record Drawings including
    a. Pre-Improvement Elevations*
    b. Post-Improvement Elevations*
2. Elevation Worksheet

* Elevations shall be obtained by a Florida-registered Professional Land Surveyor (PLS).

*Compliance Determination*

No more than 24" of fill (inclusive of the thickness of any top structural cap or beam) shall be used to establish the Goal. Topographic survey shall document the existing elevations along the limits of the coastal erosion structure and adjacent areas to the greatest extent possible. Interpolation between existing elevations shall be minimized. The structure's top elevation shall be sited in a manner to where no proposed elevation is greater than 24" above an existing elevation at the same location.

Nonstructural fill placement shall be limited to only those locations where fill is needed to transition existing grade to the top of the new structure. Nonstructural fill placement will also be permitted to backfill landward (i.e. behind) of a coastal erosion structure.

A similar fill threshold evaluation shall also be performed beyond the extent of the structure. Existing and proposed grades shall be compared in all locations where structural fill is placed on the site.

*Goal Attainment Strategies*

In locations where coastal erosion structures are not present, consideration of terraced or sloped systems (i.e. living shorelines) shall be given.

*Restricting Conditions*

The following Restricting Conditions are recognized for this Requirement:

| Requirement (D.4) T.1-01 (Fill Thresholds, Coastal Zones) Restricting Conditions Summary Table | | | |
|---|---|---|---|
| **Restricting Condition No.** | **Restricting Condition Description** | **Design Exception** | **Goal Modification** |
| 1 | Pre-Improvement Elevations | | x |

***Table 8-2*** *Restricting Conditions (D.4) T.1-01*

**Restricting Condition No. 1 Pre-Improvement Elevations**

With fill thresholds present, existing site elevations limit what top of structure elevation can be realized for properties encumbered by the CHHA / CAZ.

*Design Exceptions*

Design Exceptions will not be authorized for this Requirement.

*Goal Modifications*

Goal modifications will be authorized for this Requirement as identified below:

| Requirement (D.4) T.1-01 (Fill Thresholds, Coastal Zones) Goal Modifications | | |
|---|---|---|
| **Modified Goal No.** | **Modified Goal** | **Description** |
| 1 | Top of Structure Elev. = Existing Grade Elev. + 24” | Site new structure 24” above existing grade. |

***Table 8-3*** *Modified Goal (D.4) T.1-01*

*Related Requirements*

(D.4) T.1-02 Slope Thresholds, Coastal Zones
(D.4) T.3-04 Flow Transfer Accommodations
(D.4) T.4-05 Elevation Relationships

### 8.6.2 TENET T.1 - MAINTAIN NFIP COMPLIANCE REQUIREMENT (D.4) T.1-02 SLOPE THRESHOLDS, COASTAL ZONES

*Applicability to Tenet*

Achieving the top of structure elevation associated with the City's Goal may require elevation modifications. When elevating coastal erosion structures is needed, slope transitions will be needed to connect to existing grade. In a similar manner to the fill thresholds, slope limitations are present for CHHA and CAZ applications.

*Review Materials*

The following review materials are required to evaluate adherence to this Requirement:

1. Project Location Map Depicting SFHA (to determine Requirement applicability)
2. Grading Plan including
    a. Pre-Improvement Elevations*
    b. Proposed Post-Improvement Elevations
3. Intermediate Construction Survey (if required by the City during construction) *
4. Elevation Worksheet (see Appendix C)

The following review materials are required to document adherence to this Requirement at the time of project completion:

1. Record Drawings including
    a. Pre-Improvement Elevations*
    b. Post-Improvement Elevations*
2. Elevation Worksheet

* Elevations shall be obtained by a Florida-registered Professional Land Surveyor (PLS).

*Compliance Determination*

Excessive transition slopes can serve to increase wave ramp up and alter wave reflection patterns. To mitigate for such impacts, it is recommended that transition slopes be softened to the maximum extent practical. It is recognized that property lines, setbacks, drainage patterns and connecting elevations are all factors that will impact the extends and steepness of these slopes.

Initial grading efforts shall attempt to utilize transition slopes of 5% (1V : 20H) or less. Should this slope be unachievable, iterative grading attempts shall be made with steeper slopes proposed for each grading trial. In no case shall slopes be steeper than 20% (1V : 5H).

*Goal Attainment Strategies*

Should connecting slopes deviate from the above-stated threshold, consider extending the grading limits to the property line.

Terracing should also be considered when slopes exceed the stated threshold. Retaining walls or other earth retention systems shall be placed as far from a structure as possible (10' min.).

*Restricting Conditions*

Restricting Conditions are not recognized for this Requirement.

*Design Exceptions*

Design Exceptions will not be authorized for this Requirement.

*Goal Modifications*

Goal modifications will not be authorized for this Requirement.

*Related Requirements*

(D.4) T.1-01 Fill Thresholds, Coastal Zones
(D.4) T.3-04 Flow Transfer Accommodations
(D.4) T.4-05 Elevation Relationships

### 8.6.3 TENET T.3 – HOLD OVERLAND FLOW TRANSFER POINTS REQUIREMENT (D.4) T.3-04 FLOW TRANSFER ACCOMMODATION

*Applicability to Tenet*

Maintaining overland flow transfer points allows for pre-improvement flow patterns to be replicated throughout the terrain modification process. In coastal applications, these transfer points also represent the overall service boundary of the City's MS4. Therefore, runoff that is generated outside of the City's MS4 service boundary must be able to discharge to open waters. The proposed top of structure elevation of a coastal erosion structure plays an integral part in supporting this drainage pattern.

*Review Materials*

The following review materials are required to evaluate adherence to this Requirement:

1. Project Location Map Depicting SFHA (to determine Requirement applicability)
2. Grading Plan including
    a. Pre-Improvement Elevations*
    b. Proposed Post-Improvement Elevations
3. Intermediate Construction Survey (if required by the City during construction) *
4. Elevation Worksheet (see Appendix C)

The following review materials are required to document adherence to this Requirement at the time of project completion:

1. Record Drawings including
    a. Pre-Improvement Elevations*
    b. Post-Improvement Elevations*
2. Elevation Worksheet

* Elevations shall be obtained by a Florida-registered Professional Land Surveyor (PLS).

*Compliance Determination*

It is recognized that the floodplain elevations associated with a parcel may not indicate an active flow transfer location. However, for this specific Requirement, all possible flow transfer locations will be considered active and shall be maintained.

Ensuring that overland transfer locations can maintain their pre-improvement functionality first requires the preparation of a profile along the side lot line(s). This profile shall delineate existing elevations from the point of flow transfer to the existing top of structure elevation. Proposed grades shall be depicted on this same profile identifying the proposed top of structure elevation and point of connection to existing grade. Positive gradient shall be maintained towards the coastal erosion structure.

Flow patterns on pervious surfaces shall have a minimum longitudinal fall of 0.5% (1V : 200H). Impervious surfaces shall have a minimum longitudinal fall of 0.3% (1V : 333H).

*Goal Attainment Strategies*

The installation of a privately-owned and maintained drainage collection system may be warranted if a suitable longitudinal slope cannot be provided from the limits of the flow transfer point to the coastal erosion structure.

Additionally, elevating side yards may be needed to support the longitudinal slope requirements. Retaining walls or earth retention systems shall be constructed where needed.

*Restricting Conditions*

Restricting Conditions are not recognized for this Requirement.

*Design Exceptions*

Design Exceptions will not be authorized for this Requirement.

*Goal Modifications*

Goal modifications will not be authorized for this Requirement.

*Related Requirements*

(D.4) T.1-01 Fill Thresholds, Coastal Zones
(D.4) T.1-02 Slope Thresholds, Coastal Zones
(D.4) T.4-05 Elevation Relationships

### 8.6.4 TENET T.4 – PRESERVE COMMUNITY FUNCTION REQUIREMENT (D.4) T.4-05 ELEVATION RELATIONSHIPS

*Applicability to Tenet*

While pursuit of the City's goals will result in changes to how improvements are designed and permitted within the City, the need to harmonize new work with the existing terrain is recognized. This element focuses on maintaining a series of elevation relationships with surrounding features.

*Review Materials*

The following review materials are required to evaluate adherence to this Requirement:

1. Project Location Map Depicting SFHA (to determine Requirement applicability)
2. Grading Plan including
    a. Pre-Improvement Elevations*
    b. Proposed Post-Improvement Elevations
3. Intermediate Construction Survey (if required by the City during construction) *
4. Elevation Worksheet (see Appendix C)

The following review materials are required to document adherence to this Requirement at the time of project completion:

1. Record Drawings including
    a. Pre-Improvement Elevations*
    b. Post-Improvement Elevations*
2. Elevation Worksheet

* Elevations shall be obtained by a Florida-registered Professional Land Surveyor (PLS).

*Compliance Determination*

The Goal for Type D.4 development is identified earlier in this Section. However, achieving this Goal shall be done in a manner that satisfies multiple conditions pertaining to elevation relationships.

Condition 1 → Top of structure elevation shall be compliant with NFIP requirements (see Requirement (D.4) T.1-01).

Condition 2 → The top of structure elevation shall not be higher than the roadway crown elevation at any point along its length.

Condition 3 → The top of structure elevation shall reside below the finished floor or low floor elevation of structures located on the property ensuring positive gradient towards the City's boundary waters. Positive gradient shall be defined as a minimum slope of 2% (1V : 50H) when greater than 10' from the structure. When within 10' of the structure, Florida Building Code minimum slopes associated with foundation drainage shall govern.

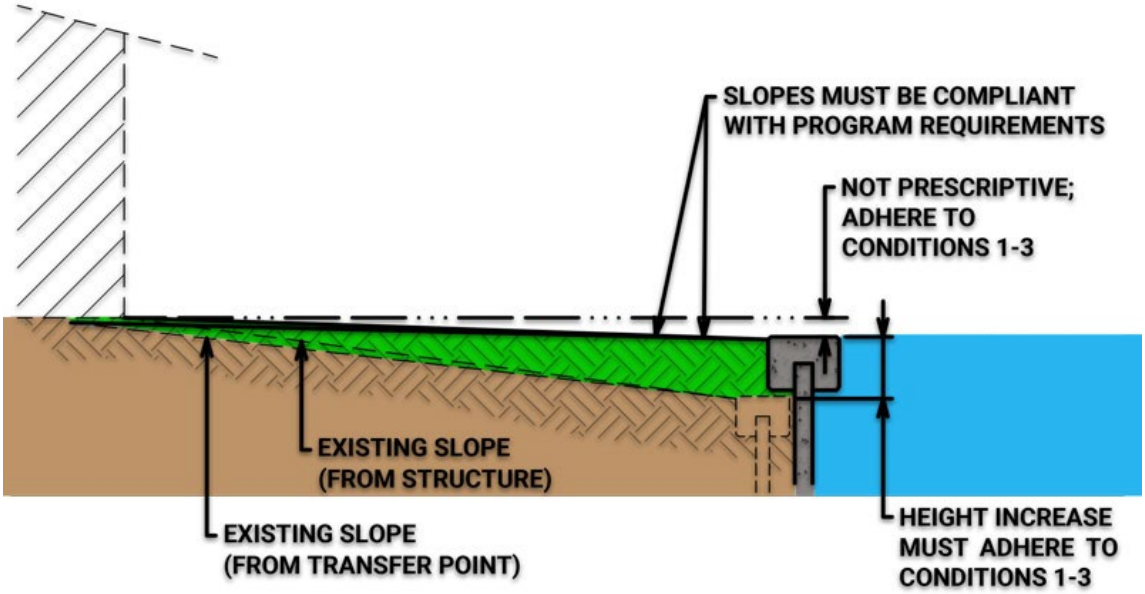


***Figure 8-2*** *Requirement (D.4) T.4-05*

*Goal Attainment Strategies*

Conditions 1 & 2 are associated with fixed elevations not controlled by the applicant. However, goal attainment strategies associated with Requirement (D.4) T.3-04 shall be referenced in locations when Condition 3 criteria is the limiting factor.

*Restricting Conditions*

The following Restricting Conditions are recognized for this Requirement:

| Requirement (D.4) T.4-05 (Elevation Relationships) Restricting Conditions Summary Table | | | |
|---|---|---|---|
| **Restricting Condition No.** | **Restricting Condition Description** | **Design Exception** | **Goal Modification** |
| 1 | Condition Adherence | | x |

***Table 8-4*** *Restricting Conditions (D.4) T.4-05*

**Restricting Condition No. 1 Condition Adherence**

Adherence to Conditions 1-3 may result in the need to reduce the top of erosion structure elevation. In these situations, Restricting Condition No. 1 is recognized.

*Design Exceptions*

Design Exceptions will not be authorized for this Requirement.

*Goal Modifications*

Goal modifications will be authorized for this Requirement as identified below:

| Requirement (D.4) T.4-05 (Elevation Relationships) Goal Modifications | | |
|---|---|---|
| **Modified Goal No.** | **Modified Goal** | **Description** |
| 1 | Top of Erosion Control Structure Elev. = Elevation Compliant with Conditions 1-3 | The highest elevation that complies with Conditions 1, 2 & 3 shall be used as the top of structure elevation when Restricting Condition No. 1 is recognized. |

***Table 8-5*** *Modified Goal (D.4) T.4-05*

*Related Requirements*

(D.4) T.1-01 Fill Thresholds, Coastal Zones
(D.4) T.1-02 Slope Thresholds, Coastal Zones
(D.4) T.3-04 Flow Transfer Accommodation

# 9.0 PROGRAM MAINTENANCE RECOMMENDATIONS

Achieving the City's terrain modification goals will require continued adherence to the Tenets of the Program. As development organically occurs throughout the community, it is imperative that the series of checks and balances outlined within the Terrain Modification Manual be a focal point of future design and permitting efforts.

This Manual provides a framework to begin preparing for sea level rise impacts today. Elevation targets have been based upon current day scientific findings and projections. As with any field, technological advancements and milestones in research can alter the way we tackle certain challenges. This Manual should be considered a living document and the Program shall be adaptable to changing environmental conditions.

A series of Program Maintenance Recommendations have been outlined below.

## 9.1 EXPAND SCOPE OF PERMIT TRACKING

The City utilizes an Online Permitting and Planning Services (OPPOS) system to support the City's permit application, review and inspection program. This platform's "back end" likely provides the City a degree of permit tracking as required for regulatory programs such as the Community Rating System (CRS) and the National Pollutant Discharge Elimination System (NPDES). Additional functionality may be needed to provide the degree of tracking needed for Program success.

Tenet T.1 centers around maintaining good standing with the National Flood Insurance Program (NFIP). A specific Requirement is established that focuses on the amount of fill being utilized in Coastal High Hazard Areas and Coastal A Zones. Fill depths of 24" are identified as the allowable threshold for terrain modifications in these areas. This requirement is cumulative and thresholds are in force perpetually. Phasing or sequencing fill to go beyond this 24" threshold is not permitted and could result in unwanted administrative action. It is recommended that the City develop a specific identifier for parcels that have reached the ceiling of their allowable fill use.

The City has historically been a no-fill City. Therefore, current day terrain could be considered the baseline for all fill activities moving forward. Special Flood Hazard Areas (SFHA) were developed using the existing terrain as the basis of zone identification which would support using existing terrain as the starting point for terrain modification moving forward.

Program success will ultimately be evaluated by the amount of projects that achieve the terrain modification goal. As the Program is audited, it is likely that certain trends will be recognized whether they be associated with specific land uses or unique to certain regions of the City. Those involved in future Program updates will need to understand how these factors impact the ability of a project to reach its goals. It is recommended that, for any project permitted under the Program, key elements of the Program be recorded for each permit:

*Development Classification*

Classification as outlined in Section 4 of the Manual. Alpha-numeric identifiers to be used (i.e. a seawall project would populate this field with "D.4")

*Terrain Modification Goal*

This would be the goal that directly correlates to the type of development covered by the permit. An elevation would be reported referencing the NAVD 88 datum.

*Modified Terrain Modification Goal*

The Manual outlines the procedures when the pursuit of modified Goals are justified. When applicable, the elevation associated with the modified Goal shall be noted and reported as an elevation referencing the NAVD 88 datum. The corresponding alpha-numeric modified Goal shall also be noted. For example, (D.4) T.4-05, MG1 would signify that modified Goal No. 1 was authorized for Requirement T.4-05 (Elevation Relationships) for a Type D.4 development.

*Restricting Conditions*

Restricting Conditions present on a site shall be recorded. The alpha-numeric designation associated with the Restricted Condition shall be used. For example, (D.1) T.2-01, RC2 would signify that Restricting Condition No. 2 was recognized for Requirement T.2-01 (Tiered Driveway Slopes) for a Type D.1 development. It shall be noted that multiple Restricting Conditions may be recorded.

*Design Exceptions*

Similar to the above, Design Exceptions authorized shall be recorded using the appropriate alpha-numeric identifier. For example, (D.2) T.4-02, DE1 would signify that that Design Exception No. 1 was authorized for Requirement T.4-02 (Property Harmonization) for a Type D.2 development.

This itemization of Terrain Modification Program permit data would provide a high-level synopsis of the certain challenges each project faced and its ability to achieve the desired outcome.

## 9.2 Perform Regular Program Audits

The Terrain Modification Program is focused on preparing for the impacts of sea level rise. Outlined within the Program are a series of criteria intended to be rigid enough to support the City's long-term goals but adaptable to the unique characteristics of each site. Certain aspects of the Program will likely remain unchanged, most notably the framework that guides the design process towards the eventual goal and overarching themes of Tenet adherence. Opportunities will also be present to make improvements based upon lessons learned during the initial launch.

It is highly recommended that the City utilize regular audits as a tool to evaluate Program effectiveness.

*Audit Frequency*

Transitioning away from no-fill policies will represent a significant change to how improvements are designed and permitted within the City. Abandoning practices that have been successful under older regulations will undoubtably frustrate some, likely leading to speculation on the need, or feasibility of the Program. This is to be expected and the City anticipates an intensive public outreach effort during the launch.

It is also true that the first year represents the greatest opportunity for Program growth. As such, it is recommended that the initial audit occur one year after launch. A second audit is to be performed three years after launch. The audit frequency would then standardize with a Program review being performed every five years thereafter.

*Committee Composition*

Each audit should involve a diverse group of professionals who are directly involved with permitting under the Program or those instrumental in initial development. At a minimum, it is recommended that the audit committee consist of

- A representative from City Administration
- A representative from the Community Development Department
- A representative from the Public Works Department
- A Professional Engineer directly involved with the review of permit applications
- A representative from the City or private practice directly involved with the development of the Program

*Audit Objectives*

**Objective 1 → Evaluate updates to sea level rise projections and determine if adjustments to the terrain modification goals are needed.**

The terrain modification goals presented within the Manual directly correlate to the anticipated sea level rise impacts in the Year 2100. Section 3 outlines the representative path and scenario utilized for the Program. The Tampa Bay Climate Science Advisory Panel (CSAP) working group issues regionally adjusted versions of the sea level rise curves developed by the National Oceanic and Atmospheric Administration (NOAA). At the time of each Program audit, the availability of updated CSAP-issued projections should be confirmed.

Year 2100 mean sea levels identified in any future updates should be compared against those presented within the 2019 projections. Consequential increases will trigger the need to reevaluate the terrain modification goals. It is recommended that outside assistance be sought when changes to these goals are thought to be needed. Any such change would require intense scrutiny and an understanding of overall feasibility and Program impact.

**Objective 2 → Review current regulations and technical standards to confirm Program compliance.**

The Program was developed utilizing industry-recognized technical standards and working within the confines of existing higher-authority regulations. Updates to this suite of documents occur on a regular basis. It is imperative that any changes to a code or standard that takes precedent over a local regulation be reviewed to ensure that Program compatibility is maintained. At a minimum, the following shall be reviewed:

- 44 CFR Parts 59, 60, 65 and 70 (NFIP Regulations)
- FEMA Technical Bulletin 5, Free-of-Obstruction Requirements (2020)
- FEMA Technical Bulletin 10, Reasonably Safe from Flooding Requirement for Building on Filled Land (2023)
- ASCE 24 – Flood Resistant Design and Construction (2014)
- Florida Building Code (2020)
- Pinellas Gulf Beaches Coastal Construction Code

Tenet T.1 signifies the importance of NFIP compliance to the long-term health of the program and the City. Therefore, it is possible that NFIP revisions of consequence could result in Program revisions outside of a scheduled audit.

**Objective 3 → Determine whether terrain modification goals are being met.**

In a vacuum, Program performance would directly correlate to the number of improvements that are able to meet the terrain modification goals. As a no-fill City the community's terrain has remained relatively unchanged for decades. Expecting immediate transformation is not practical and should not be expected.

It is recommended that Program data be presented to the audit committee in the following manner:

| | Permits Issued (Overall, Program Related) | Permits Issued (Goal Achieved) | Percent Achievement |
|---|---|---|---|
| Citywide | | | |
| BY DISTRICT | | | |
| District 1 | | | |
| District 2 | | | |
| District 3 | | | |
| District 4 | | | |
| BY DEVELOPMENT CLASSIFICATION | | | |
| D.1 | | | |
| D.2 | | | |
| D.3 | | | |
| D.4 | | | |
| BY SFHA DESIGNATION | | | |
| V Zone | | | |
| Coastal A Zone | | | |
| A Zone | | | |

There are multiple factors that will impact a project's ability to reach the goal(s). Compiling year-over-year data will allow for the audit committee to evaluate trends and obtain a better understanding of what site characteristics present the greatest challenges. Initial audits, performed early in the program, will have a limited pool of data to draw from. Individual permit evaluation may be needed in these scenarios.

**Objective 4 → Assess opportunities to simplify or streamline certain aspects of the Program.**

This Program represents a fundamental change in how projects are designed and constructed within the City. As such, an inherent change to how projects are permitted within the City is required. Lessons learned during the permitting process, both on the design and review end, should be captured and incorporated into future Program updates.

Opportunities may be present to consolidate Requirements for certain development classifications. Conversely, new Requirements may need to be developed to address unanticipated outcomes. Goal attainment strategies will become more diverse as the design community adapts to this new approach to development. We also may find that Restricting Conditions unrecognized at the time of Program construction may be present. Evolution is necessary for long-term sustainability of the Program and the approach we use to make compliance determinations should adapt as new information is obtained.

When assessing opportunities for improvement, internal permitting records should not be considered the only data source. The City is not alone addressing this challenge as many other communities across the region foresee impacts from sea level rise. Concepts or procedures being

successfully used elsewhere should be evaluated. Lessons learned from similar programs also provide an opportunity for Program betterment.

*Recommendations*

It is assumed that a list of recommendations would be developed upon completion of the audit. Certain recommendations may center around minor improvements while others may be more impactful. The need to formally amend the Program will need to be determined on a case-by-case basis.

## 9.3 Maintain a Current Watershed Management Plan (WMP)

Tenet T.2 highlights the need to conserve floodplain storage. Derived from a recent WMP update, the precipitation-based floodplain boundaries are key set of technical criterion needed to administer the Program. It is recommended that updates to this WMP be done at a certain frequency to keep the plan and floodplain information current. At a minimum, the WMP should be revisited every 5-7 years when considering that the City will be promoting fill within the floodplain.

However, certain factors may warrant revisiting the plan on a more frequent basis. Naturally, technological advances and changes to stormwater evaluation techniques could result in the need to update the plan. Other circumstances which may trigger a WMP update may include:

- Significant permitted activity not included within the stormwater model.
- Terrain modification that may drastically reduce storage volume within the watershed.
- Improvements pursued by the Florida Department of Transportation (FDOT).
- Land use changes.
- Changes in environmental conditions.

It shall be noted that future WMP updates will likely vary in size and scope as the action that generated the updated will likely determine the degree of assessment required.

# 10.0 Program Implementation Recommendations

Pursuit of the goals outlined within this Manual will present an opportunity for the City to "rise above" the threat of sea level rise. Doing so will require revisions to standard operating procedures and developing additional tools to ensure Program success. A series of Program Implementation Recommendations are presented below. These recommendations do not focus on a specific development classification and are intended to support all proposed work under this Program.

## 10.1 Establish Maintenance Dredging Program

For public infrastructure (Type D.3) improvements, the City will be addressing the loss of floodplain storage through expansion of the MS4. This will generally require the use of larger stormwater culverts which oftentimes increase overall system depth. In many locations, outfalls will reside below the bed elevation at the point of discharge. Functionality concerns will not be present immediately upon construction but the migration of sediment over time will likely impact system performance.

It is recommended that the City establish an outfall maintenance dredging program to mitigate for performance impacts associated with sediment buildup. Dredging can initially be pursued on an annual basis. The frequency of subsequent cycles would be dependent upon specific site conditions.

Opportunities may be present to develop an annual contract in-house or utilize an existing active contract executed with another governmental entity. Such a program may not be immediately necessary. However, as the City constructs stormwater systems in compliance with the Manual, the need for routine dredging may become more apparent.

## 10.2 Develop Project Evaluation Rubric

The City has an established track record of pursuing public infrastructure improvements in a logical and strategic manner. With this new approach to public infrastructure improvements, additional project evaluation factors must be considered. It will be important for the City to establish priorities and identify target areas. For example, the City could focus on addressing low-lying areas of the City understanding that terrain modification goals will not be met in the initial project due to the finished floors of the surrounding structures. An alternate approach could be identifying locations where terrain modifications could be met immediately.

Other City initiatives should be considered when developing project evaluation metrics. Secondary improvements, such as stormwater or utility work, may necessitate certain locations being prioritized. It is recommended that the City develop a method of project development and prioritization prior to the preparation of the FY24-25 budget.

## 10.3 Assemble Standard Details

Work performed by private industry will have an impact on certain public infrastructure elements. When a Type D.1 or D.2 development is constructed, the Manual outlines the procedures for performing terrain modification within the right-of-way. It is likely that at some point City-owned infrastructure, such as a stormwater or sanitary sewer manhole, will need to be adjusted to match the new grade elevation. Type D.2 developments are also afforded the opportunity to address significant floodplain encumbrances through offsite improvements.

When private industry performs public infrastructure work, it is imperative that materials and construction procedures be outlined in great detail. This is typically handled through the development of Standard Details, a set of construction drawings which provide detailed information on the expectations of the City. Through the various projects completed over the years, there are many system elements that have already been detailed in a suitable manner. Remaining assembly tasks would focus on data gaps and packaging of the standards.

## 10.4 Continue Public Outreach

The City's pursuit of terrain modification should be celebrated. Many communities face the same challenges as Treasure Island but have not acted with swift and decisive action. Deviating from historical norms often times can create public uproar. This is why it is important for the City to properly message the Program to ensure the most accurate information is being disseminated to the community and private industry.

Elevate Treasure Island is a public awareness campaign centered around the Terrain Modification Program. Videos, renderings and other information is being compiled for distribution at the time of Manual preparation. It is recommended that the City continue public outreach throughout the Program launch and through the time of the initial Program audit.

## 10.5 Follow Finance Plan Recommendations

The Tampa Bay Regional Planning Council (TBRPC) is a regional leader in resiliency planning. In late 2022, the Regional Resiliency Action Plan (RRAP) was developed to address challenges faced by many Tampa Bay governmental entities. A series of priority actions are provided within the RRAP intended to improve resiliency within the area. The Terrain Modification Program aligns with Objective 4.4 (update land use policies and regulations to account for current and future climate impacts and discourage displacement) and 4.5 (update building and site development standards to account for current and future climate impacts) of this plan.

Objective 3.3 centers around incorporating sea level rise mitigation strategies (such as terrain modification) into local financial management practices. The TBRPC may be able to assist in conducting an analysis to identify the feasibility of new funding mechanisms to implement terrain modification projects (for public infrastructure). These may include, but are not limited to, impact fees, Tax Increment Financing (TIF) and bonds.

Long-term solutions will require significant capital over the coming decades. It is reasonable to assume that Federal and State assistance will be integral to the pursuit of the City's goals. However, upon request of outside funds, a match will likely be outright required or needed to provide a competitive funding request. As such, this financing plan would position the City to stockpile matching funds for future projects.

## 10.6 Create Legal Framework for Property Access and Structure Adaptability

A Requirement of the Program specifically mandates that private development be performed in a manner that accommodate future terrain modification activities performed within the right-of-way. The Manual also recognizes that certain site characteristics may hinder compliance with this Requirement. Exclusion zones are identified in these locations to ensure that immovable or permanent objects are not sited within areas that will need to be modified once certain site limitations are addressed.

It is recommended that, when exclusion zones are defined, easements be sought over these areas. This easement would be for the sole use of the City to place fill during a terrain modification project done adjacent to the lot. Upon achieving the desired elevations, these easements could be abandoned as access to these portions of private property would no longer be needed.

Similar private property cooperation will be needed when access management concerns are present at the time of initial development. With a fixed low floor elevation established City-wide, it is believed that connecting to a low-lying roadway would be the predominant driver of steeper than desired slopes. The Manual recommends that, when such a condition is present, structures be adaptable. In the event the structure was not adaptable, an existing low road elevation may hinder the City's ability to achieve the terrain modification goals in perpetuity.

Structure adaptability is defined as the ability to increase a low floor elevation after construction is completed. Conventionally, this would entail an initial post-construction condition where the height between the low floor and above structural member is suitable to facilitate a secondary increase in the low floor elevation. Increasing the low floor elevation post-construction directly coincides with the low road elevations that can be achieved.

Many logistical matters would need to be addressed to pursue structure adaptability. At the time of permitting, the applicant would need to design with this goal in mind. At the time of roadway improvements, the owner would need a suitable amount of time to prepare (both from a financial and construction timing standpoint) for the upcoming work. It is assumed that this procedure would need to be outlined and committed to prior to obtaining the necessary permits for initial construction.

Acquiring easements over exclusion zones and providing a framework for structure adaptability will only improve the chances of the City achieving the terrain modification goals. The Manual currently recommends these practices. It may be beneficial to develop the legal strategy to require these actions prior to the Program's initial audit.

# APPENDIX A

## Development Classification Map




## Legend

- BEACH
- COMMERCIAL & MULTI-FAMILY (D.2)
- PUBLIC INFRASTRUCTURE (D.3)
- RESERVOIRS
- SINGLE FAMILY & ASSOCIATED RESIDENTIAL IMPROVEMENTS (D.1)

Advanced Engineering & Design, Inc.
3931 68th Avenue North
Pinellas Park, FL 33781

# City of Treasure Island
# Terrain Modification Manual
# Development Classification Map

N

0 840 1,680

Feet

DATE: December 2023

# APPENDIX B

## Coastal High Hazard Areas and Coastal A Zones

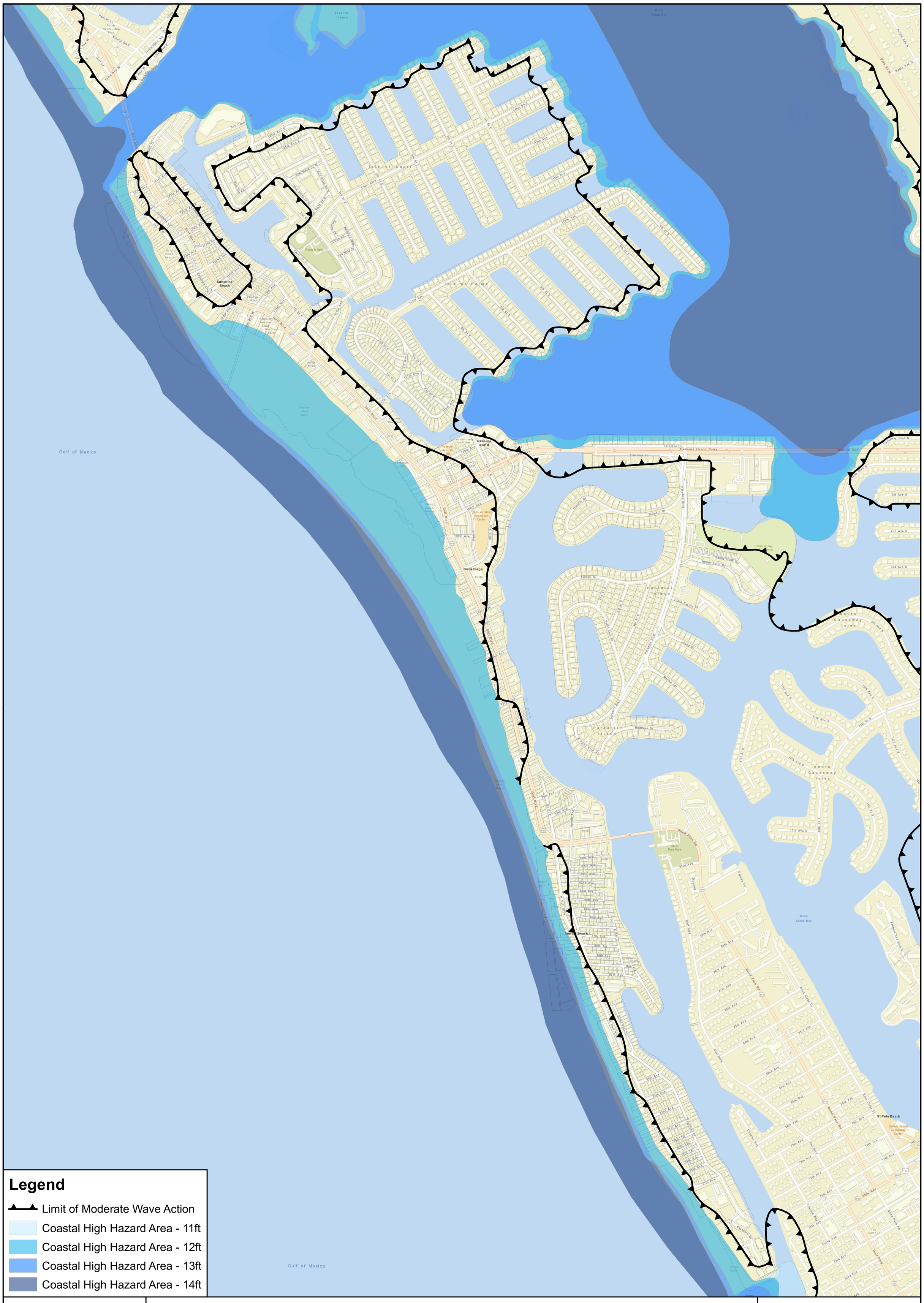


Advanced Engineering & Design, Inc.
3931 68th Avenue North
Pinellas Park, FL 33781

TREASURE ISLAND FLORIDA

# City of Treasure Island
# Terrain Modification Manual
# Coastal High Hazard Areas & Coastal A Zones

N

0 840 1,680

Feet

DATE: December 2023

# APPENDIX C

## Elevation Worksheet (Type D.4 Development)

# City of Treasure Island

120 108th Avenue
Treasure Island, FL 33706-4702
Phone (727) 547-4575
Fax (727) 547-4584

# ELEVATION WORKSHEET

**Owners Name:** _____ **Address:** _____

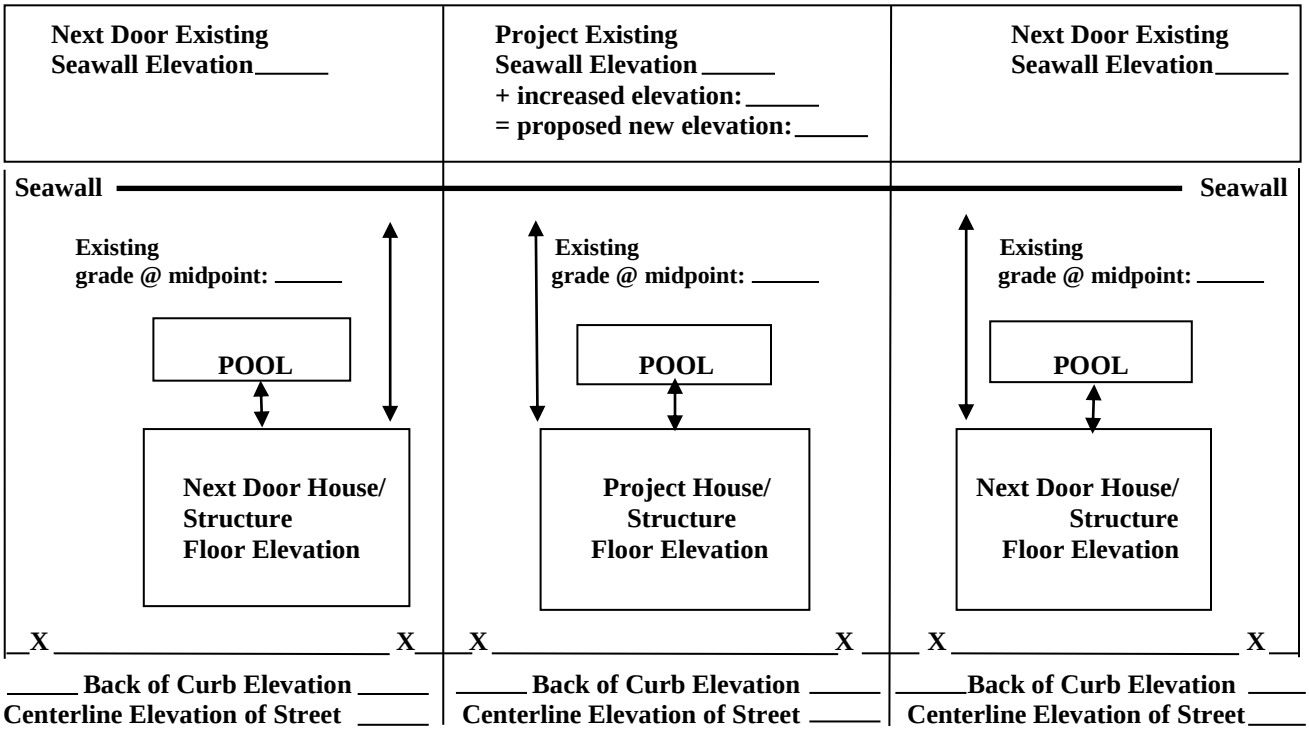


***IDENTIFY ANY RETAINING WALLS AND THEIR HEIGHT***

---

**Contractor Name:** _____ **License #** _____

**Contractor Address:** _____

**Contractor Phone #:** _____ **Contractor's Email:** _____

**Contractor Signature:** _____ **Date:** _____

---

**State of Florida**
**County of Pinellas**

**The foregoing instrument was acknowledged before me this _____ day of _____ , 20____ by means of ☐ physical presence or ☐ on-line notarization.**

_____ _____

**Notary Public** **Date**

**Personally known _____ Produced ID _____**

**Type of ID Produced** _____

# APPENDIX D

## Floodplain Elevations (by Address)*

** Floodplain elevations will be revised in March 2024 Watershed Management Plan update.*

| City of Treasure Island | | | | | |
|---|---|---|---|---|---|
| Terrain Modification Manual | | | | | |
| 100 - Year / 24 - Hour Storm Event Stage Elevation Per Parcel | | | | | |
| **Tax Parcel ID** | **Site Number** | **Site Road** | **Basin Name** | **Node Name** | **100-Year Stage EL.** |
| 14-31-15-13180-000-0001 | | 3RD ST E | E08400 | NE08400 | 4.44 |
| 14-31-15-13180-000-1010 | 12405 | 3RD ST E | E08400 | NE08400 | 4.44 |
| 14-31-15-13180-000-1020 | 12405 | 3RD ST E | E08400 | NE08400 | 4.44 |
| 14-31-15-13180-000-1030 | 12405 | 3RD ST E | E08400 | NE08400 | 4.44 |
| 14-31-15-13180-000-1040 | 12405 | 3RD ST E | E08400 | NE08400 | 4.44 |
| 14-31-15-13180-000-1050 | 12405 | 3RD ST E | E08400 | NE08400 | 4.44 |
| 14-31-15-13180-000-1060 | 12405 | 3RD ST E | E08400 | NE08400 | 4.44 |
| 14-31-15-13180-000-1070 | 12405 | 3RD ST E | E08400 | NE08400 | 4.44 |
| 14-31-15-13180-000-2010 | 12405 | 3RD ST E | E08400 | NE08400 | 4.44 |
| 14-31-15-13180-000-2020 | 12405 | 3RD ST E | E08400 | NE08400 | 4.44 |
| 14-31-15-13180-000-2030 | 12405 | 3RD ST E | E08400 | NE08400 | 4.44 |
| 14-31-15-13180-000-2040 | 12405 | 3RD ST E | E08400 | NE08400 | 4.44 |
| 14-31-15-13180-000-2050 | 12405 | 3RD ST E | E08400 | NE08400 | 4.44 |
| 14-31-15-13180-000-2060 | 12405 | 3RD ST E | E08400 | NE08400 | 4.44 |
| 14-31-15-13180-000-2070 | 12405 | 3RD ST E | E08400 | NE08400 | 4.44 |
| 14-31-15-13180-000-2080 | 12405 | 3RD ST E | E08400 | NE08400 | 4.44 |
| 14-31-15-13180-000-3010 | 12405 | 3RD ST E | E08400 | NE08400 | 4.44 |
| 14-31-15-13180-000-3020 | 12405 | 3RD ST E | E08400 | NE08400 | 4.44 |
| 14-31-15-13180-000-3030 | 12405 | 3RD ST E | E08400 | NE08400 | 4.44 |
| 14-31-15-13180-000-3040 | 12405 | 3RD ST E | E08400 | NE08400 | 4.44 |
| 14-31-15-13180-000-3050 | 12405 | 3RD ST E | E08400 | NE08400 | 4.44 |
| 14-31-15-13180-000-3060 | 12405 | 3RD ST E | E08400 | NE08400 | 4.44 |
| 14-31-15-13180-000-3070 | 12405 | 3RD ST E | E08400 | NE08400 | 4.44 |
| 14-31-15-13180-000-3080 | 12405 | 3RD ST E | E08400 | NE08400 | 4.44 |
| 14-31-15-13200-000-0001 | | CAPRI CIR | E09000 | NE09000 | 4.69 |
| 14-31-15-13200-000-0001 | | CAPRI CIR | E09100 | NE09100 | 3.26 |
| 14-31-15-13200-000-0001 | | CAPRI CIR | E09110 | NE09110 | 3.88 |
| 14-31-15-13200-000-0001 | | CAPRI CIR | E09200 | NE09200 | 1.93 |
| 14-31-15-13200-000-0001 | | CAPRI CIR | E09210 | NE09210 | 2.14 |
| 14-31-15-13200-000-0001 | | CAPRI CIR | E09220 | NE09220 | 4.44 |
| 14-31-15-13200-001-1010 | 12370 | CAPRI CIR N | E09000 | NE09000 | 4.69 |
| 14-31-15-13200-001-1010 | 12370 | CAPRI CIR N | E09100 | NE09100 | 3.26 |
| 14-31-15-13200-001-1010 | 12370 | CAPRI CIR N | E09110 | NE09110 | 3.88 |
| 14-31-15-13200-001-1010 | 12370 | CAPRI CIR N | E09200 | NE09200 | 1.93 |
| 14-31-15-13200-001-1010 | 12370 | CAPRI CIR N | E09210 | NE09210 | 2.14 |
| 14-31-15-13200-001-1010 | 12370 | CAPRI CIR N | E09220 | NE09220 | 4.44 |
| 14-31-15-13200-001-1020 | 12368 | CAPRI CIR N | E09000 | NE09000 | 4.69 |
| 14-31-15-13200-001-1020 | 12368 | CAPRI CIR N | E09100 | NE09100 | 3.26 |
| 14-31-15-13200-001-1020 | 12368 | CAPRI CIR N | E09110 | NE09110 | 3.88 |
| 14-31-15-13200-001-1020 | 12368 | CAPRI CIR N | E09200 | NE09200 | 1.93 |
| 14-31-15-13200-001-1020 | 12368 | CAPRI CIR N | E09210 | NE09210 | 2.14 |
| 14-31-15-13200-001-1020 | 12368 | CAPRI CIR N | E09220 | NE09220 | 4.44 |
| 14-31-15-13200-001-1030 | 12366 | CAPRI CIR N | E09000 | NE09000 | 4.69 |
| 14-31-15-13200-001-1030 | 12366 | CAPRI CIR N | E09100 | NE09100 | 3.26 |
| 14-31-15-13200-001-1030 | 12366 | CAPRI CIR N | E09110 | NE09110 | 3.88 |
| 14-31-15-13200-001-1030 | 12366 | CAPRI CIR N | E09200 | NE09200 | 1.93 |
| 14-31-15-13200-001-1030 | 12366 | CAPRI CIR N | E09210 | NE09210 | 2.14 |
| 14-31-15-13200-001-1030 | 12366 | CAPRI CIR N | E09220 | NE09220 | 4.44 |
| 14-31-15-13200-001-1040 | 12364 | CAPRI CIR N | E09000 | NE09000 | 4.69 |
| 14-31-15-13200-001-1040 | 12364 | CAPRI CIR N | E09100 | NE09100 | 3.26 |
| 14-31-15-13200-001-1040 | 12364 | CAPRI CIR N | E09110 | NE09110 | 3.88 |
| 14-31-15-13200-001-1040 | 12364 | CAPRI CIR N | E09200 | NE09200 | 1.93 |
| 14-31-15-13200-001-1040 | 12364 | CAPRI CIR N | E09210 | NE09210 | 2.14 |
| 14-31-15-13200-001-1040 | 12364 | CAPRI CIR N | E09220 | NE09220 | 4.44 |
| 14-31-15-13200-001-1050 | 12362 | CAPRI CIR N | E09000 | NE09000 | 4.69 |
| 14-31-15-13200-001-1050 | 12362 | CAPRI CIR N | E09100 | NE09100 | 3.26 |
| 14-31-15-13200-001-1050 | 12362 | CAPRI CIR N | E09110 | NE09110 | 3.88 |
| 14-31-15-13200-001-1050 | 12362 | CAPRI CIR N | E09200 | NE09200 | 1.93 |
| 14-31-15-13200-001-1050 | 12362 | CAPRI CIR N | E09210 | NE09210 | 2.14 |

| Tax Parcel ID | Site Number | Site Road | Basin Name | Node Name | 100-Year Stage EL. |
|---|---|---|---|---|---|
| 14-31-15-13200-001-1050 | 12362 | CAPRI CIR N | E09220 | NE09220 | 4.44 |
| 14-31-15-13200-001-1060 | 12360 | CAPRI CIR N | E09000 | NE09000 | 4.69 |
| 14-31-15-13200-001-1060 | 12360 | CAPRI CIR N | E09100 | NE09100 | 3.26 |
| 14-31-15-13200-001-1060 | 12360 | CAPRI CIR N | E09110 | NE09110 | 3.88 |
| 14-31-15-13200-001-1060 | 12360 | CAPRI CIR N | E09200 | NE09200 | 1.93 |
| 14-31-15-13200-001-1060 | 12360 | CAPRI CIR N | E09210 | NE09210 | 2.14 |
| 14-31-15-13200-001-1060 | 12360 | CAPRI CIR N | E09220 | NE09220 | 4.44 |
| 14-31-15-13200-001-2010 | 12356 | CAPRI CIR N | E09000 | NE09000 | 4.69 |
| 14-31-15-13200-001-2010 | 12356 | CAPRI CIR N | E09100 | NE09100 | 3.26 |
| 14-31-15-13200-001-2010 | 12356 | CAPRI CIR N | E09110 | NE09110 | 3.88 |
| 14-31-15-13200-001-2010 | 12356 | CAPRI CIR N | E09200 | NE09200 | 1.93 |
| 14-31-15-13200-001-2010 | 12356 | CAPRI CIR N | E09210 | NE09210 | 2.14 |
| 14-31-15-13200-001-2010 | 12356 | CAPRI CIR N | E09220 | NE09220 | 4.44 |
| 14-31-15-13200-001-2020 | 12354 | CAPRI CIR N | E09000 | NE09000 | 4.69 |
| 14-31-15-13200-001-2020 | 12354 | CAPRI CIR N | E09100 | NE09100 | 3.26 |
| 14-31-15-13200-001-2020 | 12354 | CAPRI CIR N | E09110 | NE09110 | 3.88 |
| 14-31-15-13200-001-2020 | 12354 | CAPRI CIR N | E09200 | NE09200 | 1.93 |
| 14-31-15-13200-001-2020 | 12354 | CAPRI CIR N | E09210 | NE09210 | 2.14 |
| 14-31-15-13200-001-2020 | 12354 | CAPRI CIR N | E09220 | NE09220 | 4.44 |
| 14-31-15-13200-001-2030 | 12352 | CAPRI CIR N | E09000 | NE09000 | 4.69 |
| 14-31-15-13200-001-2030 | 12352 | CAPRI CIR N | E09100 | NE09100 | 3.26 |
| 14-31-15-13200-001-2030 | 12352 | CAPRI CIR N | E09110 | NE09110 | 3.88 |
| 14-31-15-13200-001-2030 | 12352 | CAPRI CIR N | E09200 | NE09200 | 1.93 |
| 14-31-15-13200-001-2030 | 12352 | CAPRI CIR N | E09210 | NE09210 | 2.14 |
| 14-31-15-13200-001-2030 | 12352 | CAPRI CIR N | E09220 | NE09220 | 4.44 |
| 14-31-15-13200-001-2040 | 12350 | CAPRI CIR N | E09000 | NE09000 | 4.69 |
| 14-31-15-13200-001-2040 | 12350 | CAPRI CIR N | E09100 | NE09100 | 3.26 |
| 14-31-15-13200-001-2040 | 12350 | CAPRI CIR N | E09110 | NE09110 | 3.88 |
| 14-31-15-13200-001-2040 | 12350 | CAPRI CIR N | E09200 | NE09200 | 1.93 |
| 14-31-15-13200-001-2040 | 12350 | CAPRI CIR N | E09210 | NE09210 | 2.14 |
| 14-31-15-13200-001-2040 | 12350 | CAPRI CIR N | E09220 | NE09220 | 4.44 |
| 14-31-15-13200-001-2050 | 12348 | CAPRI CIR N | E09000 | NE09000 | 4.69 |
| 14-31-15-13200-001-2050 | 12348 | CAPRI CIR N | E09100 | NE09100 | 3.26 |
| 14-31-15-13200-001-2050 | 12348 | CAPRI CIR N | E09110 | NE09110 | 3.88 |
| 14-31-15-13200-001-2050 | 12348 | CAPRI CIR N | E09200 | NE09200 | 1.93 |
| 14-31-15-13200-001-2050 | 12348 | CAPRI CIR N | E09210 | NE09210 | 2.14 |
| 14-31-15-13200-001-2050 | 12348 | CAPRI CIR N | E09220 | NE09220 | 4.44 |
| 14-31-15-13200-001-2060 | 12346 | CAPRI CIR N | E09000 | NE09000 | 4.69 |
| 14-31-15-13200-001-2060 | 12346 | CAPRI CIR N | E09100 | NE09100 | 3.26 |
| 14-31-15-13200-001-2060 | 12346 | CAPRI CIR N | E09110 | NE09110 | 3.88 |
| 14-31-15-13200-001-2060 | 12346 | CAPRI CIR N | E09200 | NE09200 | 1.93 |
| 14-31-15-13200-001-2060 | 12346 | CAPRI CIR N | E09210 | NE09210 | 2.14 |
| 14-31-15-13200-001-2060 | 12346 | CAPRI CIR N | E09220 | NE09220 | 4.44 |
| 14-31-15-13200-001-2070 | 12344 | CAPRI CIR N | E09000 | NE09000 | 4.69 |
| 14-31-15-13200-001-2070 | 12344 | CAPRI CIR N | E09100 | NE09100 | 3.26 |
| 14-31-15-13200-001-2070 | 12344 | CAPRI CIR N | E09110 | NE09110 | 3.88 |
| 14-31-15-13200-001-2070 | 12344 | CAPRI CIR N | E09200 | NE09200 | 1.93 |
| 14-31-15-13200-001-2070 | 12344 | CAPRI CIR N | E09210 | NE09210 | 2.14 |
| 14-31-15-13200-001-2070 | 12344 | CAPRI CIR N | E09220 | NE09220 | 4.44 |
| 14-31-15-13200-001-2080 | 12342 | CAPRI CIR N | E09000 | NE09000 | 4.69 |
| 14-31-15-13200-001-2080 | 12342 | CAPRI CIR N | E09100 | NE09100 | 3.26 |
| 14-31-15-13200-001-2080 | 12342 | CAPRI CIR N | E09110 | NE09110 | 3.88 |
| 14-31-15-13200-001-2080 | 12342 | CAPRI CIR N | E09200 | NE09200 | 1.93 |
| 14-31-15-13200-001-2080 | 12342 | CAPRI CIR N | E09210 | NE09210 | 2.14 |
| 14-31-15-13200-001-2080 | 12342 | CAPRI CIR N | E09220 | NE09220 | 4.44 |
| 14-31-15-13200-001-2090 | 12340 | CAPRI CIR N | E09000 | NE09000 | 4.69 |
| 14-31-15-13200-001-2090 | 12340 | CAPRI CIR N | E09100 | NE09100 | 3.26 |
| 14-31-15-13200-001-2090 | 12340 | CAPRI CIR N | E09110 | NE09110 | 3.88 |
| 14-31-15-13200-001-2090 | 12340 | CAPRI CIR N | E09200 | NE09200 | 1.93 |
| 14-31-15-13200-001-2090 | 12340 | CAPRI CIR N | E09210 | NE09210 | 2.14 |
| 14-31-15-13200-001-2090 | 12340 | CAPRI CIR N | E09220 | NE09220 | 4.44 |
| 14-31-15-13200-001-3010 | 12338 | CAPRI CIR N | E09000 | NE09000 | 4.69 |

| Tax Parcel ID | Site Number | Site Road | Basin Name | Node Name | 100-Year Stage EL. |
|---|---|---|---|---|---|
| 14-31-15-13200-001-3010 | 12338 | CAPRI CIR N | E09100 | NE09100 | 3.26 |
| 14-31-15-13200-001-3010 | 12338 | CAPRI CIR N | E09110 | NE09110 | 3.88 |
| 14-31-15-13200-001-3010 | 12338 | CAPRI CIR N | E09200 | NE09200 | 1.93 |
| 14-31-15-13200-001-3010 | 12338 | CAPRI CIR N | E09210 | NE09210 | 2.14 |
| 14-31-15-13200-001-3010 | 12338 | CAPRI CIR N | E09220 | NE09220 | 4.44 |
| 14-31-15-13200-001-3020 | 12336 | CAPRI CIR N | E09000 | NE09000 | 4.69 |
| 14-31-15-13200-001-3020 | 12336 | CAPRI CIR N | E09100 | NE09100 | 3.26 |
| 14-31-15-13200-001-3020 | 12336 | CAPRI CIR N | E09110 | NE09110 | 3.88 |
| 14-31-15-13200-001-3020 | 12336 | CAPRI CIR N | E09200 | NE09200 | 1.93 |
| 14-31-15-13200-001-3020 | 12336 | CAPRI CIR N | E09210 | NE09210 | 2.14 |
| 14-31-15-13200-001-3020 | 12336 | CAPRI CIR N | E09220 | NE09220 | 4.44 |
| 14-31-15-13200-001-3030 | 12334 | CAPRI CIR N | E09000 | NE09000 | 4.69 |
| 14-31-15-13200-001-3030 | 12334 | CAPRI CIR N | E09100 | NE09100 | 3.26 |
| 14-31-15-13200-001-3030 | 12334 | CAPRI CIR N | E09110 | NE09110 | 3.88 |
| 14-31-15-13200-001-3030 | 12334 | CAPRI CIR N | E09200 | NE09200 | 1.93 |
| 14-31-15-13200-001-3030 | 12334 | CAPRI CIR N | E09210 | NE09210 | 2.14 |
| 14-31-15-13200-001-3030 | 12334 | CAPRI CIR N | E09220 | NE09220 | 4.44 |
| 14-31-15-13200-001-3040 | 12332 | CAPRI CIR N | E09000 | NE09000 | 4.69 |
| 14-31-15-13200-001-3040 | 12332 | CAPRI CIR N | E09100 | NE09100 | 3.26 |
| 14-31-15-13200-001-3040 | 12332 | CAPRI CIR N | E09110 | NE09110 | 3.88 |
| 14-31-15-13200-001-3040 | 12332 | CAPRI CIR N | E09200 | NE09200 | 1.93 |
| 14-31-15-13200-001-3040 | 12332 | CAPRI CIR N | E09210 | NE09210 | 2.14 |
| 14-31-15-13200-001-3040 | 12332 | CAPRI CIR N | E09220 | NE09220 | 4.44 |
| 14-31-15-13200-001-3050 | 12330 | CAPRI CIR N | E09000 | NE09000 | 4.69 |
| 14-31-15-13200-001-3050 | 12330 | CAPRI CIR N | E09100 | NE09100 | 3.26 |
| 14-31-15-13200-001-3050 | 12330 | CAPRI CIR N | E09110 | NE09110 | 3.88 |
| 14-31-15-13200-001-3050 | 12330 | CAPRI CIR N | E09200 | NE09200 | 1.93 |
| 14-31-15-13200-001-3050 | 12330 | CAPRI CIR N | E09210 | NE09210 | 2.14 |
| 14-31-15-13200-001-3050 | 12330 | CAPRI CIR N | E09220 | NE09220 | 4.44 |
| 14-31-15-13200-001-3060 | 12328 | CAPRI CIR N | E09000 | NE09000 | 4.69 |
| 14-31-15-13200-001-3060 | 12328 | CAPRI CIR N | E09100 | NE09100 | 3.26 |
| 14-31-15-13200-001-3060 | 12328 | CAPRI CIR N | E09110 | NE09110 | 3.88 |
| 14-31-15-13200-001-3060 | 12328 | CAPRI CIR N | E09200 | NE09200 | 1.93 |
| 14-31-15-13200-001-3060 | 12328 | CAPRI CIR N | E09210 | NE09210 | 2.14 |
| 14-31-15-13200-001-3060 | 12328 | CAPRI CIR N | E09220 | NE09220 | 4.44 |
| 14-31-15-13200-001-4010 | 12326 | CAPRI CIR N | E09000 | NE09000 | 4.69 |
| 14-31-15-13200-001-4010 | 12326 | CAPRI CIR N | E09100 | NE09100 | 3.26 |
| 14-31-15-13200-001-4010 | 12326 | CAPRI CIR N | E09110 | NE09110 | 3.88 |
| 14-31-15-13200-001-4010 | 12326 | CAPRI CIR N | E09200 | NE09200 | 1.93 |
| 14-31-15-13200-001-4010 | 12326 | CAPRI CIR N | E09210 | NE09210 | 2.14 |
| 14-31-15-13200-001-4010 | 12326 | CAPRI CIR N | E09220 | NE09220 | 4.44 |
| 14-31-15-13200-001-4020 | 12324 | CAPRI CIR N | E09000 | NE09000 | 4.69 |
| 14-31-15-13200-001-4020 | 12324 | CAPRI CIR N | E09100 | NE09100 | 3.26 |
| 14-31-15-13200-001-4020 | 12324 | CAPRI CIR N | E09110 | NE09110 | 3.88 |
| 14-31-15-13200-001-4020 | 12324 | CAPRI CIR N | E09200 | NE09200 | 1.93 |
| 14-31-15-13200-001-4020 | 12324 | CAPRI CIR N | E09210 | NE09210 | 2.14 |
| 14-31-15-13200-001-4020 | 12324 | CAPRI CIR N | E09220 | NE09220 | 4.44 |
| 14-31-15-13200-001-4030 | 12322 | CAPRI CIR N | E09000 | NE09000 | 4.69 |
| 14-31-15-13200-001-4030 | 12322 | CAPRI CIR N | E09100 | NE09100 | 3.26 |
| 14-31-15-13200-001-4030 | 12322 | CAPRI CIR N | E09110 | NE09110 | 3.88 |
| 14-31-15-13200-001-4030 | 12322 | CAPRI CIR N | E09200 | NE09200 | 1.93 |
| 14-31-15-13200-001-4030 | 12322 | CAPRI CIR N | E09210 | NE09210 | 2.14 |
| 14-31-15-13200-001-4030 | 12322 | CAPRI CIR N | E09220 | NE09220 | 4.44 |
| 14-31-15-13200-001-4040 | 12320 | CAPRI CIR N | E09000 | NE09000 | 4.69 |
| 14-31-15-13200-001-4040 | 12320 | CAPRI CIR N | E09100 | NE09100 | 3.26 |
| 14-31-15-13200-001-4040 | 12320 | CAPRI CIR N | E09110 | NE09110 | 3.88 |
| 14-31-15-13200-001-4040 | 12320 | CAPRI CIR N | E09200 | NE09200 | 1.93 |
| 14-31-15-13200-001-4040 | 12320 | CAPRI CIR N | E09210 | NE09210 | 2.14 |
| 14-31-15-13200-001-4040 | 12320 | CAPRI CIR N | E09220 | NE09220 | 4.44 |
| 14-31-15-13200-001-4050 | 12318 | CAPRI CIR N | E09000 | NE09000 | 4.69 |
| 14-31-15-13200-001-4050 | 12318 | CAPRI CIR N | E09100 | NE09100 | 3.26 |
| 14-31-15-13200-001-4050 | 12318 | CAPRI CIR N | E09110 | NE09110 | 3.88 |

| Tax Parcel ID | Site Number | Site Road | Basin Name | Node Name | 100-Year Stage EL. |
|---|---|---|---|---|---|
| 14-31-15-13200-001-4050 | 12318 | CAPRI CIR N | E09200 | NE09200 | 1.93 |
| 14-31-15-13200-001-4050 | 12318 | CAPRI CIR N | E09210 | NE09210 | 2.14 |
| 14-31-15-13200-001-4050 | 12318 | CAPRI CIR N | E09220 | NE09220 | 4.44 |
| 14-31-15-13200-001-4060 | 12316 | CAPRI CIR N | E09000 | NE09000 | 4.69 |
| 14-31-15-13200-001-4060 | 12316 | CAPRI CIR N | E09100 | NE09100 | 3.26 |
| 14-31-15-13200-001-4060 | 12316 | CAPRI CIR N | E09110 | NE09110 | 3.88 |
| 14-31-15-13200-001-4060 | 12316 | CAPRI CIR N | E09200 | NE09200 | 1.93 |
| 14-31-15-13200-001-4060 | 12316 | CAPRI CIR N | E09210 | NE09210 | 2.14 |
| 14-31-15-13200-001-4060 | 12316 | CAPRI CIR N | E09220 | NE09220 | 4.44 |
| 14-31-15-13200-001-4070 | 12314 | CAPRI CIR N | E09000 | NE09000 | 4.69 |
| 14-31-15-13200-001-4070 | 12314 | CAPRI CIR N | E09100 | NE09100 | 3.26 |
| 14-31-15-13200-001-4070 | 12314 | CAPRI CIR N | E09110 | NE09110 | 3.88 |
| 14-31-15-13200-001-4070 | 12314 | CAPRI CIR N | E09200 | NE09200 | 1.93 |
| 14-31-15-13200-001-4070 | 12314 | CAPRI CIR N | E09210 | NE09210 | 2.14 |
| 14-31-15-13200-001-4070 | 12314 | CAPRI CIR N | E09220 | NE09220 | 4.44 |
| 14-31-15-13200-001-4080 | 12312 | CAPRI CIR N | E09000 | NE09000 | 4.69 |
| 14-31-15-13200-001-4080 | 12312 | CAPRI CIR N | E09100 | NE09100 | 3.26 |
| 14-31-15-13200-001-4080 | 12312 | CAPRI CIR N | E09110 | NE09110 | 3.88 |
| 14-31-15-13200-001-4080 | 12312 | CAPRI CIR N | E09200 | NE09200 | 1.93 |
| 14-31-15-13200-001-4080 | 12312 | CAPRI CIR N | E09210 | NE09210 | 2.14 |
| 14-31-15-13200-001-4080 | 12312 | CAPRI CIR N | E09220 | NE09220 | 4.44 |
| 14-31-15-13200-001-4090 | 12310 | CAPRI CIR N | E09000 | NE09000 | 4.69 |
| 14-31-15-13200-001-4090 | 12310 | CAPRI CIR N | E09100 | NE09100 | 3.26 |
| 14-31-15-13200-001-4090 | 12310 | CAPRI CIR N | E09110 | NE09110 | 3.88 |
| 14-31-15-13200-001-4090 | 12310 | CAPRI CIR N | E09200 | NE09200 | 1.93 |
| 14-31-15-13200-001-4090 | 12310 | CAPRI CIR N | E09210 | NE09210 | 2.14 |
| 14-31-15-13200-001-4090 | 12310 | CAPRI CIR N | E09220 | NE09220 | 4.44 |
| 14-31-15-13200-001-5010 | 12250 | 2ND ST E | E09000 | NE09000 | 4.69 |
| 14-31-15-13200-001-5010 | 12250 | 2ND ST E | E09100 | NE09100 | 3.26 |
| 14-31-15-13200-001-5010 | 12250 | 2ND ST E | E09110 | NE09110 | 3.88 |
| 14-31-15-13200-001-5010 | 12250 | 2ND ST E | E09200 | NE09200 | 1.93 |
| 14-31-15-13200-001-5010 | 12250 | 2ND ST E | E09210 | NE09210 | 2.14 |
| 14-31-15-13200-001-5010 | 12250 | 2ND ST E | E09220 | NE09220 | 4.44 |
| 14-31-15-13200-001-5020 | 12248 | 2ND ST E | E09000 | NE09000 | 4.69 |
| 14-31-15-13200-001-5020 | 12248 | 2ND ST E | E09100 | NE09100 | 3.26 |
| 14-31-15-13200-001-5020 | 12248 | 2ND ST E | E09110 | NE09110 | 3.88 |
| 14-31-15-13200-001-5020 | 12248 | 2ND ST E | E09200 | NE09200 | 1.93 |
| 14-31-15-13200-001-5020 | 12248 | 2ND ST E | E09210 | NE09210 | 2.14 |
| 14-31-15-13200-001-5020 | 12248 | 2ND ST E | E09220 | NE09220 | 4.44 |
| 14-31-15-13200-001-5030 | 12246 | 2ND ST E | E09000 | NE09000 | 4.69 |
| 14-31-15-13200-001-5030 | 12246 | 2ND ST E | E09100 | NE09100 | 3.26 |
| 14-31-15-13200-001-5030 | 12246 | 2ND ST E | E09110 | NE09110 | 3.88 |
| 14-31-15-13200-001-5030 | 12246 | 2ND ST E | E09200 | NE09200 | 1.93 |
| 14-31-15-13200-001-5030 | 12246 | 2ND ST E | E09210 | NE09210 | 2.14 |
| 14-31-15-13200-001-5030 | 12246 | 2ND ST E | E09220 | NE09220 | 4.44 |
| 14-31-15-13200-001-5040 | 12244 | 2ND ST E | E09000 | NE09000 | 4.69 |
| 14-31-15-13200-001-5040 | 12244 | 2ND ST E | E09100 | NE09100 | 3.26 |
| 14-31-15-13200-001-5040 | 12244 | 2ND ST E | E09110 | NE09110 | 3.88 |
| 14-31-15-13200-001-5040 | 12244 | 2ND ST E | E09200 | NE09200 | 1.93 |
| 14-31-15-13200-001-5040 | 12244 | 2ND ST E | E09210 | NE09210 | 2.14 |
| 14-31-15-13200-001-5040 | 12244 | 2ND ST E | E09220 | NE09220 | 4.44 |
| 14-31-15-13200-001-5050 | 12242 | 2ND ST E | E09000 | NE09000 | 4.69 |
| 14-31-15-13200-001-5050 | 12242 | 2ND ST E | E09100 | NE09100 | 3.26 |
| 14-31-15-13200-001-5050 | 12242 | 2ND ST E | E09110 | NE09110 | 3.88 |
| 14-31-15-13200-001-5050 | 12242 | 2ND ST E | E09200 | NE09200 | 1.93 |
| 14-31-15-13200-001-5050 | 12242 | 2ND ST E | E09210 | NE09210 | 2.14 |
| 14-31-15-13200-001-5050 | 12242 | 2ND ST E | E09220 | NE09220 | 4.44 |
| 14-31-15-13200-001-5060 | 12240 | 2ND ST E | E09000 | NE09000 | 4.69 |
| 14-31-15-13200-001-5060 | 12240 | 2ND ST E | E09100 | NE09100 | 3.26 |
| 14-31-15-13200-001-5060 | 12240 | 2ND ST E | E09110 | NE09110 | 3.88 |
| 14-31-15-13200-001-5060 | 12240 | 2ND ST E | E09200 | NE09200 | 1.93 |
| 14-31-15-13200-001-5060 | 12240 | 2ND ST E | E09210 | NE09210 | 2.14 |

| Tax Parcel ID | Site Number | Site Road | Basin Name | Node Name | 100-Year Stage EL. |
|---|---|---|---|---|---|
| 14-31-15-13200-001-5060 | 12240 | 2ND ST E | E09220 | NE09220 | 4.44 |
| 14-31-15-13212-000-0001 | | 126TH AVE E | E08500 | NE08500 | 4.35 |
| 14-31-15-13212-000-0001 | | 126TH AVE E | E08600 | NE08600 | 4.35 |
| 14-31-15-13212-000-1010 | 250 | 126TH AVE | E08500 | NE08500 | 4.35 |
| 14-31-15-13212-000-1010 | 250 | 126TH AVE | E08600 | NE08600 | 4.35 |
| 14-31-15-13212-000-1020 | 250 | 126TH AVE | E08500 | NE08500 | 4.35 |
| 14-31-15-13212-000-1020 | 250 | 126TH AVE | E08600 | NE08600 | 4.35 |
| 14-31-15-13212-000-1030 | 250 | 126TH AVE | E08500 | NE08500 | 4.35 |
| 14-31-15-13212-000-1030 | 250 | 126TH AVE | E08600 | NE08600 | 4.35 |
| 14-31-15-13212-000-1040 | 250 | 126TH AVE | E08500 | NE08500 | 4.35 |
| 14-31-15-13212-000-1040 | 250 | 126TH AVE | E08600 | NE08600 | 4.35 |
| 14-31-15-13212-000-1050 | 250 | 126TH AVE | E08500 | NE08500 | 4.35 |
| 14-31-15-13212-000-1050 | 250 | 126TH AVE | E08600 | NE08600 | 4.35 |
| 14-31-15-13212-000-1060 | 250 | 126TH AVE | E08500 | NE08500 | 4.35 |
| 14-31-15-13212-000-1060 | 250 | 126TH AVE | E08600 | NE08600 | 4.35 |
| 14-31-15-13212-000-1070 | 250 | 126TH AVE | E08500 | NE08500 | 4.35 |
| 14-31-15-13212-000-1070 | 250 | 126TH AVE | E08600 | NE08600 | 4.35 |
| 14-31-15-13212-000-1080 | 250 | 126TH AVE | E08500 | NE08500 | 4.35 |
| 14-31-15-13212-000-1080 | 250 | 126TH AVE | E08600 | NE08600 | 4.35 |
| 14-31-15-13212-000-1090 | 250 | 126TH AVE | E08500 | NE08500 | 4.35 |
| 14-31-15-13212-000-1090 | 250 | 126TH AVE | E08600 | NE08600 | 4.35 |
| 14-31-15-13212-000-1100 | 250 | 126TH AVE | E08500 | NE08500 | 4.35 |
| 14-31-15-13212-000-1100 | 250 | 126TH AVE | E08600 | NE08600 | 4.35 |
| 14-31-15-13212-000-2010 | 250 | 126TH AVE | E08500 | NE08500 | 4.35 |
| 14-31-15-13212-000-2010 | 250 | 126TH AVE | E08600 | NE08600 | 4.35 |
| 14-31-15-13212-000-2020 | 250 | 126TH AVE | E08500 | NE08500 | 4.35 |
| 14-31-15-13212-000-2020 | 250 | 126TH AVE | E08600 | NE08600 | 4.35 |
| 14-31-15-13212-000-2030 | 250 | 126TH AVE | E08500 | NE08500 | 4.35 |
| 14-31-15-13212-000-2030 | 250 | 126TH AVE | E08600 | NE08600 | 4.35 |
| 14-31-15-13212-000-2040 | 250 | 126TH AVE | E08500 | NE08500 | 4.35 |
| 14-31-15-13212-000-2040 | 250 | 126TH AVE | E08600 | NE08600 | 4.35 |
| 14-31-15-13212-000-2050 | 250 | 126TH AVE | E08500 | NE08500 | 4.35 |
| 14-31-15-13212-000-2050 | 250 | 126TH AVE | E08600 | NE08600 | 4.35 |
| 14-31-15-13212-000-2060 | 250 | 126TH AVE | E08500 | NE08500 | 4.35 |
| 14-31-15-13212-000-2060 | 250 | 126TH AVE | E08600 | NE08600 | 4.35 |
| 14-31-15-13212-000-2070 | 250 | 126TH AVE | E08500 | NE08500 | 4.35 |
| 14-31-15-13212-000-2070 | 250 | 126TH AVE | E08600 | NE08600 | 4.35 |
| 14-31-15-13212-000-2080 | 250 | 126TH AVE | E08500 | NE08500 | 4.35 |
| 14-31-15-13212-000-2080 | 250 | 126TH AVE | E08600 | NE08600 | 4.35 |
| 14-31-15-13212-000-2090 | 250 | 126TH AVE | E08500 | NE08500 | 4.35 |
| 14-31-15-13212-000-2090 | 250 | 126TH AVE | E08600 | NE08600 | 4.35 |
| 14-31-15-13212-000-2100 | 250 | 126TH AVE | E08500 | NE08500 | 4.35 |
| 14-31-15-13212-000-2100 | 250 | 126TH AVE | E08600 | NE08600 | 4.35 |
| 14-31-15-13215-000-0001 | | 126TH AVE E | E08500 | NE08500 | 4.35 |
| 14-31-15-13215-000-1010 | 280 | 126TH AVE | E08500 | NE08500 | 4.35 |
| 14-31-15-13215-000-1020 | 280 | 126TH AVE | E08500 | NE08500 | 4.35 |
| 14-31-15-13215-000-1030 | 280 | 126TH AVE | E08500 | NE08500 | 4.35 |
| 14-31-15-13215-000-1040 | 280 | 126TH AVE | E08500 | NE08500 | 4.35 |
| 14-31-15-13215-000-1050 | 280 | 126TH AVE | E08500 | NE08500 | 4.35 |
| 14-31-15-13215-000-1060 | 280 | 126TH AVE | E08500 | NE08500 | 4.35 |
| 14-31-15-13215-000-1070 | 280 | 126TH AVE | E08500 | NE08500 | 4.35 |
| 14-31-15-13215-000-1080 | 280 | 126TH AVE | E08500 | NE08500 | 4.35 |
| 14-31-15-13215-000-1090 | 280 | 126TH AVE | E08500 | NE08500 | 4.35 |
| 14-31-15-13215-000-1100 | 280 | 126TH AVE | E08500 | NE08500 | 4.35 |
| 14-31-15-13215-000-1110 | 280 | 126TH AVE | E08500 | NE08500 | 4.35 |
| 14-31-15-13215-000-2010 | 280 | 126TH AVE | E08500 | NE08500 | 4.35 |
| 14-31-15-13215-000-2020 | 280 | 126TH AVE | E08500 | NE08500 | 4.35 |
| 14-31-15-13215-000-2030 | 280 | 126TH AVE | E08500 | NE08500 | 4.35 |
| 14-31-15-13215-000-2040 | 280 | 126TH AVE | E08500 | NE08500 | 4.35 |
| 14-31-15-13215-000-2050 | 280 | 126TH AVE | E08500 | NE08500 | 4.35 |
| 14-31-15-13215-000-2060 | 280 | 126TH AVE | E08500 | NE08500 | 4.35 |
| 14-31-15-13215-000-2070 | 280 | 126TH AVE | E08500 | NE08500 | 4.35 |

| Tax Parcel ID | Site Number | Site Road | Basin Name | Node Name | 100-Year Stage EL. |
|---|---|---|---|---|---|
| 14-31-15-13215-000-2080 | 280 | 126TH AVE | E08500 | NE08500 | 4.35 |
| 14-31-15-13215-000-2090 | 280 | 126TH AVE | E08500 | NE08500 | 4.35 |
| 14-31-15-13215-000-2100 | 280 | 126TH AVE | E08500 | NE08500 | 4.35 |
| 14-31-15-13215-000-2110 | 280 | 126TH AVE | E08500 | NE08500 | 4.35 |
| 14-31-15-13215-000-3010 | 280 | 126TH AVE | E08500 | NE08500 | 4.35 |
| 14-31-15-13215-000-3020 | 280 | 126TH AVE | E08500 | NE08500 | 4.35 |
| 14-31-15-13215-000-3030 | 280 | 126TH AVE | E08500 | NE08500 | 4.35 |
| 14-31-15-13215-000-3040 | 280 | 126TH AVE | E08500 | NE08500 | 4.35 |
| 14-31-15-13215-000-3050 | 280 | 126TH AVE | E08500 | NE08500 | 4.35 |
| 14-31-15-13215-000-3060 | 280 | 126TH AVE | E08500 | NE08500 | 4.35 |
| 14-31-15-13215-000-3070 | 280 | 126TH AVE | E08500 | NE08500 | 4.35 |
| 14-31-15-13215-000-3080 | 280 | 126TH AVE | E08500 | NE08500 | 4.35 |
| 14-31-15-13215-000-3090 | 280 | 126TH AVE | E08500 | NE08500 | 4.35 |
| 14-31-15-13215-000-3100 | 280 | 126TH AVE | E08500 | NE08500 | 4.35 |
| 14-31-15-13215-000-3110 | 280 | 126TH AVE | E08500 | NE08500 | 4.35 |
| 14-31-15-13215-000-4010 | 280 | 126TH AVE | E08500 | NE08500 | 4.35 |
| 14-31-15-13215-000-4020 | 280 | 126TH AVE | E08500 | NE08500 | 4.35 |
| 14-31-15-13230-001-0060 | 11955 | 3RD ST E | E08200 | NE08200 | 4.33 |
| 14-31-15-13230-001-0070 | 11905 | 3RD ST E | E08200 | NE08200 | 4.33 |
| 14-31-15-13230-001-0080 | 11875 | 3RD ST E | E08200 | NE08200 | 4.33 |
| 14-31-15-13230-001-0120 | 11755 | 3RD ST E | E08200 | NE08200 | 4.33 |
| 14-31-15-13230-001-0130 | 11705 | 3RD ST E | E08200 | NE08200 | 4.33 |
| 14-31-15-13230-001-0180 | 275 | 116TH AVE | E08100 | NE08100 | 4.33 |
| 14-31-15-13230-001-0220 | 205 | 116TH AVE | E08000 | NE08000 | 4.33 |
| 14-31-15-13230-001-0230 | 197 | 116TH AVE | E08000 | NE08000 | 4.33 |
| 14-31-15-13230-001-0231 |  | 116TH AVE | E08000 | NE08000 | 4.33 |
| 14-31-15-13230-002-0040 | 12175 | 3RD ST E | E08300 | NE08300 | 4.44 |
| 14-31-15-13230-002-0050 | 12225 | 3RD ST E | E08300 | NE08300 | 4.44 |
| 14-31-15-13230-002-0070 | 12275 | 3RD ST E | E08300 | NE08300 | 4.44 |
| 14-31-15-13230-002-0070 | 12275 | 3RD ST E | E08400 | NE08400 | 4.44 |
| 14-31-15-13230-002-0080 | 12305 | 3RD ST E | E08400 | NE08400 | 4.44 |
| 14-31-15-13230-002-0090 | 12325 | 3RD ST E | E08400 | NE08400 | 4.44 |
| 14-31-15-13230-002-0100 |  | 3RD ST E | E08400 | NE08400 | 4.44 |
| 14-31-15-13230-002-0240 | 230 | 126TH AVE | E08600 | NE08600 | 4.35 |
| 14-31-15-13230-002-0260 | 210 | 126TH AVE | E08600 | NE08600 | 4.35 |
| 14-31-15-13230-002-0260 | 210 | 126TH AVE | E08700 | NE08700 | 4.35 |
| 14-31-15-13230-002-0260 | 210 | 126TH AVE | E08720 | NE08720 | 4.35 |
| 14-31-15-13230-010-0010 | 325 | CAPRI BLVD | E09600 | NE09600 | 4.28 |
| 14-31-15-13230-010-0030 | 365 | CAPRI BLVD | E09600 | NE09600 | 4.28 |
| 14-31-15-13230-010-0040 | 385 | CAPRI BLVD | E09600 | NE09600 | 4.28 |
| 14-31-15-13230-010-0050 | 12050 | 4TH ST E | E09600 | NE09600 | 4.28 |
| 14-31-15-13230-010-0060 | 12020 | 4TH ST E | E09600 | NE09600 | 4.28 |
| 14-31-15-13230-010-0060 | 12020 | 4TH ST E | E09700 | NE09700 | 3.99 |
| 14-31-15-13230-010-0070 | 12000 | 4TH ST E | E09700 | NE09700 | 3.99 |
| 14-31-15-13230-010-0080 | 11970 | 4TH ST E | E09700 | NE09700 | 3.99 |
| 14-31-15-13230-010-0090 | 11950 | 4TH ST E | E09700 | NE09700 | 3.99 |
| 14-31-15-13230-010-0100 | 11900 | 4TH ST E | E09700 | NE09700 | 3.99 |
| 14-31-15-13230-010-0110 | 11870 | 4TH ST E | E09700 | NE09700 | 3.99 |
| 14-31-15-13230-010-0120 | 11850 | 4TH ST E | E09700 | NE09700 | 3.99 |
| 14-31-15-13230-010-0130 | 11800 | 4TH ST E | E09700 | NE09700 | 3.99 |
| 14-31-15-13230-010-0140 | 11770 | 4TH ST E | E09700 | NE09700 | 3.99 |
| 14-31-15-13230-010-0150 | 11750 | 4TH ST E | E09700 | NE09700 | 3.99 |
| 14-31-15-13230-010-0160 | 11700 | 4TH ST E | E09700 | NE09700 | 3.99 |
| 14-31-15-13230-010-0170 | 11670 | 4TH ST E | E09700 | NE09700 | 3.99 |
| 14-31-15-13230-010-0180 | 11650 | 4TH ST E | E09700 | NE09700 | 3.99 |
| 14-31-15-13230-010-0180 | 11650 | 4TH ST E | E09800 | NE09800 | 3.77 |
| 14-31-15-13230-010-0190 | 11620 | 4TH ST E | E09800 | NE09800 | 3.77 |
| 14-31-15-13230-010-0200 | 11600 | 4TH ST E | E09800 | NE09800 | 3.77 |
| 14-31-15-13230-010-0210 | 11625 | 4TH ST E | E09800 | NE09800 | 3.77 |
| 14-31-15-13230-010-0220 | 11655 | 4TH ST E | E09800 | NE09800 | 3.77 |
| 14-31-15-13230-010-0230 | 11675 | 4TH ST E | E09700 | NE09700 | 3.99 |
| 14-31-15-13230-010-0230 | 11675 | 4TH ST E | E09800 | NE09800 | 3.77 |

| Tax Parcel ID | Site Number | Site Road | Basin Name | Node Name | 100-Year Stage EL. |
|---|---|---|---|---|---|
| 14-31-15-13230-010-0240 | 11705 | 4TH ST E | E09700 | NE09700 | 3.99 |
| 14-31-15-13230-010-0250 | 11755 | 4TH ST E | E09700 | NE09700 | 3.99 |
| 14-31-15-13230-010-0260 | 11775 | 4TH ST E | E09700 | NE09700 | 3.99 |
| 14-31-15-13230-010-0270 | 11805 | 4TH ST E | E09700 | NE09700 | 3.99 |
| 14-31-15-13230-010-0280 | 11855 | 4TH ST E | E09700 | NE09700 | 3.99 |
| 14-31-15-13230-010-0290 | 11875 | 4TH ST E | E09700 | NE09700 | 3.99 |
| 14-31-15-13230-010-0300 | 11905 | 4TH ST E | E09700 | NE09700 | 3.99 |
| 14-31-15-13230-010-0310 | 11955 | 4TH ST E | E09700 | NE09700 | 3.99 |
| 14-31-15-13230-010-0320 | 11975 | 4TH ST E | E09700 | NE09700 | 3.99 |
| 14-31-15-13230-010-0330 | 12005 | 4TH ST E | E09600 | NE09600 | 4.28 |
| 14-31-15-13230-010-0330 | 12005 | 4TH ST E | E09700 | NE09700 | 3.99 |
| 14-31-15-13230-010-0340 | 12025 | 4TH ST E | E09600 | NE09600 | 4.28 |
| 14-31-15-13230-010-0340 | 12025 | 4TH ST E | E09700 | NE09700 | 3.99 |
| 14-31-15-13230-010-0350 | 12055 | 4TH ST E | E09600 | NE09600 | 4.28 |
| 14-31-15-13230-010-0350 | 12055 | 4TH ST E | E10200 | NE10200 | 4.07 |
| 14-31-15-13230-010-0360 | 405 | CAPRI BLVD | E09600 | NE09600 | 4.28 |
| 14-31-15-13230-010-0360 | 405 | CAPRI BLVD | E10200 | NE10200 | 4.07 |
| 14-31-15-13230-011-0010 | | CAPRI BLVD | E09600 | NE09600 | 4.28 |
| 14-31-15-13230-011-0020 | | CAPRI BLVD | E09600 | NE09600 | 4.28 |
| 14-31-15-13230-011-0030 | | CAPRI BLVD | E09600 | NE09600 | 4.28 |
| 14-31-15-13230-011-0040 | 380 | CAPRI BLVD | E09600 | NE09600 | 4.28 |
| 14-31-15-13230-011-0040 | 380 | CAPRI BLVD | E09900 | NE09900 | 4.17 |
| 14-31-15-13230-011-0050 | 12120 | 4TH ST E | E09600 | NE09600 | 4.28 |
| 14-31-15-13230-011-0050 | 12120 | 4TH ST E | E09900 | NE09900 | 4.17 |
| 14-31-15-13230-011-0060 | 12150 | 4TH ST E | E09900 | NE09900 | 4.17 |
| 14-31-15-13230-011-0070 | 12170 | 4TH ST E | E09900 | NE09900 | 4.17 |
| 14-31-15-13230-011-0080 | 12200 | 4TH ST E | E09900 | NE09900 | 4.17 |
| 14-31-15-13230-011-0080 | 12200 | 4TH ST E | E10000 | NE10000 | 4.05 |
| 14-31-15-13230-011-0090 | 12270 | 4TH ST E | E09900 | NE09900 | 4.17 |
| 14-31-15-13230-011-0090 | 12270 | 4TH ST E | E10000 | NE10000 | 4.05 |
| 14-31-15-13230-011-0110 | 12300 | 4TH ST E | E10000 | NE10000 | 4.05 |
| 14-31-15-13230-011-0120 | 12350 | 4TH ST E | E10000 | NE10000 | 4.05 |
| 14-31-15-13230-011-0130 | 12370 | 4TH ST E | E10000 | NE10000 | 4.05 |
| 14-31-15-13230-011-0140 | 12400 | 4TH ST E | E10000 | NE10000 | 4.05 |
| 14-31-15-13230-011-0150 | 12450 | 4TH ST E | E10000 | NE10000 | 4.05 |
| 14-31-15-13230-011-0160 | 12470 | 4TH ST E | E10000 | NE10000 | 4.05 |
| 14-31-15-13230-011-0170 | 12500 | 4TH ST E | E10000 | NE10000 | 4.05 |
| 14-31-15-13230-011-0170 | 12500 | 4TH ST E | E10100 | NE10100 | 3.98 |
| 14-31-15-13230-011-0180 | 12520 | 4TH ST E | E10000 | NE10000 | 4.05 |
| 14-31-15-13230-011-0180 | 12520 | 4TH ST E | E10100 | NE10100 | 3.98 |
| 14-31-15-13230-011-0190 | 12550 | 4TH ST E | E10100 | NE10100 | 3.98 |
| 14-31-15-13230-011-0200 | 12570 | 4TH ST E | E10100 | NE10100 | 3.98 |
| 14-31-15-13230-011-0210 | 12555 | 4TH ST E | E10100 | NE10100 | 3.98 |
| 14-31-15-13230-011-0220 | 12525 | 4TH ST E | E10100 | NE10100 | 3.98 |
| 14-31-15-13230-011-0230 | 12505 | 4TH ST E | E10100 | NE10100 | 3.98 |
| 14-31-15-13230-011-0240 | 12475 | 4TH ST E | E10000 | NE10000 | 4.05 |
| 14-31-15-13230-011-0240 | 12475 | 4TH ST E | E10100 | NE10100 | 3.98 |
| 14-31-15-13230-011-0250 | 12455 | 4TH ST E | E10000 | NE10000 | 4.05 |
| 14-31-15-13230-011-0260 | 12405 | 4TH ST E | E10000 | NE10000 | 4.05 |
| 14-31-15-13230-011-0270 | 12375 | 4TH ST E | E10000 | NE10000 | 4.05 |
| 14-31-15-13230-011-0280 | 12355 | 4TH ST E | E10000 | NE10000 | 4.05 |
| 14-31-15-13230-011-0290 | 12305 | 4TH ST E | E10000 | NE10000 | 4.05 |
| 14-31-15-13230-011-0300 | 12275 | 4TH ST E | E09900 | NE09900 | 4.17 |
| 14-31-15-13230-011-0300 | 12275 | 4TH ST E | E10000 | NE10000 | 4.05 |
| 14-31-15-13230-011-0310 | 12255 | 4TH ST E | E09900 | NE09900 | 4.17 |
| 14-31-15-13230-011-0310 | 12255 | 4TH ST E | E10000 | NE10000 | 4.05 |
| 14-31-15-13230-011-0320 | 12205 | 4TH ST E | E09900 | NE09900 | 4.17 |
| 14-31-15-13230-011-0330 | 12155 | 4TH ST E | E09900 | NE09900 | 4.17 |
| 14-31-15-13230-011-0350 | 12125 | 4TH ST E | E09900 | NE09900 | 4.17 |
| 14-31-15-13230-011-0360 | 400 | CAPRI BLVD | E09600 | NE09600 | 4.28 |
| 14-31-15-13230-011-0360 | 400 | CAPRI BLVD | E09900 | NE09900 | 4.17 |
| 14-31-15-13230-011-0360 | 400 | CAPRI BLVD | E10200 | NE10200 | 4.07 |

| Tax Parcel ID | Site Number | Site Road | Basin Name | Node Name | 100-Year Stage EL. |
|---|---|---|---|---|---|
| 14-31-15-13248-003-0170 | 12404 | CAPRI CIR N | E08900 | NE08900 | 4.37 |
| 14-31-15-13248-003-0170 | 12404 | CAPRI CIR N | E09000 | NE09000 | 4.69 |
| 14-31-15-13248-003-0170 | 12404 | CAPRI CIR N | E09100 | NE09100 | 3.26 |
| 14-31-15-13248-004-0001 | | CAPRI CIR S | E09200 | NE09200 | 1.93 |
| 14-31-15-13248-004-0001 | | CAPRI CIR S | E09210 | NE09210 | 2.14 |
| 14-31-15-13248-004-0001 | | CAPRI CIR S | E09220 | NE09220 | 4.44 |
| 14-31-15-13248-005-0030 | 11750 | CAPRI CIR S | E09400 | NE09400 | 4.37 |
| 14-31-15-13248-005-0030 | 11750 | CAPRI CIR S | E09500 | NE09500 | 4.37 |
| 14-31-15-13248-005-0040 | 11760 | CAPRI CIR S | E09400 | NE09400 | 4.37 |
| 14-31-15-13248-005-0040 | 11760 | CAPRI CIR S | E09500 | NE09500 | 4.37 |
| 14-31-15-13248-006-0001 | | 2ND ST E | E09300 | NE09300 | 4.37 |
| 14-31-15-13248-006-0001 | | 2ND ST E | E09400 | NE09400 | 4.37 |
| 14-31-15-13248-006-0001 | | 2ND ST E | E09415 | NE09415 | 4.45 |
| 14-31-15-13248-006-0001 | | 2ND ST E | E13100 | NE13100 | 4.37 |
| 14-31-15-13248-006-0001 | | 2ND ST E | E14000 | NE14000 | 4.37 |
| 14-31-15-13248-006-0002 | | 2ND ST E | E09400 | NE09400 | 4.37 |
| 14-31-15-13248-006-0002 | | 2ND ST E | E09415 | NE09415 | 4.45 |
| 14-31-15-13248-006-0002 | | 2ND ST E | E09500 | NE09500 | 4.37 |
| 14-31-15-13248-006-0002 | | 2ND ST E | E14000 | NE14000 | 4.37 |
| 14-31-15-13266-001-0020 | 235 | 126TH AVE | E08600 | NE08600 | 4.35 |
| 14-31-15-13266-001-0020 | 235 | 126TH AVE | E08615 | NE08615 | 4.68 |
| 14-31-15-13266-001-0021 | 235 | 126TH AVE | E08600 | NE08600 | 4.35 |
| 14-31-15-13266-001-0021 | 235 | 126TH AVE | E08615 | NE08615 | 4.68 |
| 14-31-15-13266-001-0030 | 237 | 126TH AVE | E08600 | NE08600 | 4.35 |
| 14-31-15-13266-001-0030 | 237 | 126TH AVE | E08615 | NE08615 | 4.68 |
| 14-31-15-13266-001-0031 | 237 | 126TH AVE | E08500 | NE08500 | 4.35 |
| 14-31-15-13266-001-0031 | 237 | 126TH AVE | E08600 | NE08600 | 4.35 |
| 14-31-15-13266-001-0031 | 237 | 126TH AVE | E08615 | NE08615 | 4.68 |
| 14-31-15-13284-012-0010 | 425 | CAPRI BLVD | E10200 | NE10200 | 4.07 |
| 14-31-15-13284-012-0020 | 445 | CAPRI BLVD | E10200 | NE10200 | 4.07 |
| 14-31-15-13284-012-0030 | 465 | CAPRI BLVD | E10200 | NE10200 | 4.07 |
| 14-31-15-13284-012-0030 | 465 | CAPRI BLVD | E10300 | NE10300 | 4.13 |
| 14-31-15-13284-012-0050 | 12050 | 5TH ST E | E10200 | NE10200 | 4.07 |
| 14-31-15-13284-012-0050 | 12050 | 5TH ST E | E10300 | NE10300 | 4.13 |
| 14-31-15-13284-012-0060 | 12020 | 5TH ST E | E10300 | NE10300 | 4.13 |
| 14-31-15-13284-012-0070 | 12000 | 5TH ST E | E10300 | NE10300 | 4.13 |
| 14-31-15-13284-012-0080 | 11970 | 5TH ST E | E10300 | NE10300 | 4.13 |
| 14-31-15-13284-012-0080 | 11970 | 5TH ST E | E10400 | NE10400 | 4.13 |
| 14-31-15-13284-012-0090 | 11950 | 5TH ST E | E10300 | NE10300 | 4.13 |
| 14-31-15-13284-012-0090 | 11950 | 5TH ST E | E10400 | NE10400 | 4.13 |
| 14-31-15-13284-012-0100 | 11900 | 5TH ST E | E10400 | NE10400 | 4.13 |
| 14-31-15-13284-012-0110 | 11870 | 5TH ST E | E10400 | NE10400 | 4.13 |
| 14-31-15-13284-012-0120 | 11850 | 5TH ST E | E10400 | NE10400 | 4.13 |
| 14-31-15-13284-012-0130 | 11800 | 5TH ST E | E10400 | NE10400 | 4.13 |
| 14-31-15-13284-012-0140 | 11770 | 5TH ST E | E10400 | NE10400 | 4.13 |
| 14-31-15-13284-012-0150 | 11750 | 5TH ST E | E10400 | NE10400 | 4.13 |
| 14-31-15-13284-012-0160 | 11700 | 5TH ST E | E10400 | NE10400 | 4.13 |
| 14-31-15-13284-012-0170 | 11670 | 5TH ST E | E10400 | NE10400 | 4.13 |
| 14-31-15-13284-012-0180 | 11650 | 5TH ST E | E10400 | NE10400 | 4.13 |
| 14-31-15-13284-012-0190 | 11620 | 5TH ST E | E10400 | NE10400 | 4.13 |
| 14-31-15-13284-012-0200 | 11600 | 5TH ST E | E10400 | NE10400 | 4.13 |
| 14-31-15-13284-012-0210 | 11625 | 5TH ST E | E10400 | NE10400 | 4.13 |
| 14-31-15-13284-012-0220 | 11655 | 5TH ST E | E10400 | NE10400 | 4.13 |
| 14-31-15-13284-012-0230 | 11675 | 5TH ST E | E10400 | NE10400 | 4.13 |
| 14-31-15-13284-012-0240 | 11705 | 5TH ST E | E10400 | NE10400 | 4.13 |
| 14-31-15-13284-012-0250 | 11755 | 5TH ST E | E10400 | NE10400 | 4.13 |
| 14-31-15-13284-012-0260 | 11775 | 5TH ST E | E10400 | NE10400 | 4.13 |
| 14-31-15-13284-012-0270 | 11805 | 5TH ST E | E10400 | NE10400 | 4.13 |
| 14-31-15-13284-012-0280 | 11855 | 5TH ST E | E10400 | NE10400 | 4.13 |
| 14-31-15-13284-012-0290 | 11875 | 5TH ST E | E10400 | NE10400 | 4.13 |
| 14-31-15-13284-012-0300 | 11905 | 5TH ST E | E10300 | NE10300 | 4.13 |
| 14-31-15-13284-012-0300 | 11905 | 5TH ST E | E10400 | NE10400 | 4.13 |

| Tax Parcel ID | Site Number | Site Road | Basin Name | Node Name | 100-Year Stage EL. |
|---|---|---|---|---|---|
| 14-31-15-13284-012-0310 | 11955 | 5TH ST E | E10300 | NE10300 | 4.13 |
| 14-31-15-13284-012-0320 | 11975 | 5TH ST E | E10300 | NE10300 | 4.13 |
| 14-31-15-13284-012-0330 | 12005 | 5TH ST E | E10300 | NE10300 | 4.13 |
| 14-31-15-13284-012-0340 | 12025 | 5TH ST E | E10300 | NE10300 | 4.13 |
| 14-31-15-13284-012-0350 | 12055 | 5TH ST E | E10300 | NE10300 | 4.13 |
| 14-31-15-13284-012-0360 | 505 | CAPRI BLVD | E10300 | NE10300 | 4.13 |
| 14-31-15-13284-012-0360 | 505 | CAPRI BLVD | E10800 | NE10800 | 4.13 |
| 14-31-15-13284-013-0010 | 420 | CAPRI BLVD | E10200 | NE10200 | 4.07 |
| 14-31-15-13284-013-0020 | 440 | CAPRI BLVD | E10200 | NE10200 | 4.07 |
| 14-31-15-13284-013-0030 | 460 | CAPRI BLVD | E10200 | NE10200 | 4.07 |
| 14-31-15-13284-013-0040 | 480 | CAPRI BLVD | E10200 | NE10200 | 4.07 |
| 14-31-15-13284-013-0040 | 480 | CAPRI BLVD | E10500 | NE10500 | 3.79 |
| 14-31-15-13284-013-0050 | 12120 | 5TH ST E | E10200 | NE10200 | 4.07 |
| 14-31-15-13284-013-0050 | 12120 | 5TH ST E | E10500 | NE10500 | 3.79 |
| 14-31-15-13284-013-0060 | 12150 | 5TH ST E | E10500 | NE10500 | 3.79 |
| 14-31-15-13284-013-0070 | 12170 | 5TH ST E | E10500 | NE10500 | 3.79 |
| 14-31-15-13284-013-0080 | 12200 | 5TH ST E | E10500 | NE10500 | 3.79 |
| 14-31-15-13284-013-0090 | 12250 | 5TH ST E | E10500 | NE10500 | 3.79 |
| 14-31-15-13284-013-0110 | 12300 | 5TH ST E | E10500 | NE10500 | 3.79 |
| 14-31-15-13284-013-0110 | 12300 | 5TH ST E | E10600 | NE10600 | 4.05 |
| 14-31-15-13284-013-0120 | 12350 | 5TH ST E | E10600 | NE10600 | 4.05 |
| 14-31-15-13284-013-0130 | 12370 | 5TH ST E | E10600 | NE10600 | 4.05 |
| 14-31-15-13284-013-0140 | 12400 | 5TH ST E | E10600 | NE10600 | 4.05 |
| 14-31-15-13284-013-0160 | 12450 | 5TH ST E | E10600 | NE10600 | 4.05 |
| 14-31-15-13284-013-0160 | 12450 | 5TH ST E | E10700 | NE10700 | 3.93 |
| 14-31-15-13284-013-0170 | 12500 | 5TH ST E | E10700 | NE10700 | 3.93 |
| 14-31-15-13284-013-0180 | 12520 | 5TH ST E | E10700 | NE10700 | 3.93 |
| 14-31-15-13284-013-0190 | 12550 | 5TH ST E | E10700 | NE10700 | 3.93 |
| 14-31-15-13284-013-0200 | 12570 | 5TH ST E | E10700 | NE10700 | 3.93 |
| 14-31-15-13284-013-0210 | 12555 | 5TH ST E | E10700 | NE10700 | 3.93 |
| 14-31-15-13284-013-0220 | 12525 | 5TH ST E | E10700 | NE10700 | 3.93 |
| 14-31-15-13284-013-0230 | 12505 | 5TH ST E | E10700 | NE10700 | 3.93 |
| 14-31-15-13284-013-0240 | | * * * * | E10600 | NE10600 | 4.05 |
| 14-31-15-13284-013-0240 | | * * * * | E10700 | NE10700 | 3.93 |
| 14-31-15-13284-013-0260 | 12405 | 5TH ST E | E10600 | NE10600 | 4.05 |
| 14-31-15-13284-013-0270 | 12375 | 5TH ST E | E10600 | NE10600 | 4.05 |
| 14-31-15-13284-013-0280 | 12355 | 5TH ST E | E10600 | NE10600 | 4.05 |
| 14-31-15-13284-013-0290 | 12305 | 5TH ST E | E10600 | NE10600 | 4.05 |
| 14-31-15-13284-013-0300 | 12275 | 5TH ST E | E10500 | NE10500 | 3.79 |
| 14-31-15-13284-013-0300 | 12275 | 5TH ST E | E10600 | NE10600 | 4.05 |
| 14-31-15-13284-013-0310 | 12255 | 5TH ST E | E10500 | NE10500 | 3.79 |
| 14-31-15-13284-013-0310 | 12255 | 5TH ST E | E10600 | NE10600 | 4.05 |
| 14-31-15-13284-013-0320 | 12205 | 5TH ST E | E10500 | NE10500 | 3.79 |
| 14-31-15-13284-013-0330 | 12175 | 5TH ST E | E10500 | NE10500 | 3.79 |
| 14-31-15-13284-013-0340 | 12155 | 5TH ST E | E10500 | NE10500 | 3.79 |
| 14-31-15-13284-013-0350 | 12125 | 5TH ST E | E10500 | NE10500 | 3.79 |
| 14-31-15-13284-013-0350 | 12125 | 5TH ST E | E10800 | NE10800 | 4.13 |
| 14-31-15-13284-013-0360 | 12105 | 5TH ST E | E10500 | NE10500 | 3.79 |
| 14-31-15-13284-013-0360 | 12105 | 5TH ST E | E10800 | NE10800 | 4.13 |
| 14-31-15-13284-014-0010 | 525 | CAPRI BLVD | E10800 | NE10800 | 4.13 |
| 14-31-15-13284-014-0020 | 545 | CAPRI BLVD | E10800 | NE10800 | 4.13 |
| 14-31-15-13284-014-0030 | 565 | CAPRI BLVD | E10800 | NE10800 | 4.13 |
| 14-31-15-13284-014-0040 | 585 | CAPRI BLVD | E10800 | NE10800 | 4.13 |
| 14-31-15-13284-014-0040 | 585 | CAPRI BLVD | E10900 | NE10900 | 4.12 |
| 14-31-15-13284-014-0050 | 12050 | 6TH ST E | E10900 | NE10900 | 4.12 |
| 14-31-15-13284-014-0060 | 12020 | 6TH ST E | E10900 | NE10900 | 4.12 |
| 14-31-15-13284-014-0070 | 12000 | 6TH ST E | E10900 | NE10900 | 4.12 |
| 14-31-15-13284-014-0080 | 11970 | 6TH ST E | E10900 | NE10900 | 4.12 |
| 14-31-15-13284-014-0080 | 11970 | 6TH ST E | E11000 | NE11000 | 4.23 |
| 14-31-15-13284-014-0090 | 11950 | 6TH ST E | E10900 | NE10900 | 4.12 |
| 14-31-15-13284-014-0090 | 11950 | 6TH ST E | E11000 | NE11000 | 4.23 |
| 14-31-15-13284-014-0100 | 11900 | 6TH ST E | E11000 | NE11000 | 4.23 |

| Tax Parcel ID | Site Number | Site Road | Basin Name | Node Name | 100-Year Stage EL. |
|---|---|---|---|---|---|
| 14-31-15-13284-014-0110 | 11870 | 6TH ST E | E11000 | NE11000 | 4.23 |
| 14-31-15-13284-014-0120 | 11850 | 6TH ST E | E11000 | NE11000 | 4.23 |
| 14-31-15-13284-014-0130 | 11800 | 6TH ST E | E11000 | NE11000 | 4.23 |
| 14-31-15-13284-014-0140 | 11770 | 6TH ST E | E11000 | NE11000 | 4.23 |
| 14-31-15-13284-014-0150 | 11750 | 6TH ST E | E11000 | NE11000 | 4.23 |
| 14-31-15-13284-014-0160 | 11700 | 6TH ST E | E11000 | NE11000 | 4.23 |
| 14-31-15-13284-014-0170 | 11670 | 6TH ST E | E11000 | NE11000 | 4.23 |
| 14-31-15-13284-014-0180 | 11650 | 6TH ST E | E11000 | NE11000 | 4.23 |
| 14-31-15-13284-014-0190 | 11620 | 6TH ST E | E11000 | NE11000 | 4.23 |
| 14-31-15-13284-014-0200 | 11600 | 6TH ST E | E11000 | NE11000 | 4.23 |
| 14-31-15-13284-014-0210 | 11625 | 6TH ST E | E11000 | NE11000 | 4.23 |
| 14-31-15-13284-014-0220 | 11655 | 6TH ST E | E11000 | NE11000 | 4.23 |
| 14-31-15-13284-014-0230 | 11675 | 6TH ST E | E11000 | NE11000 | 4.23 |
| 14-31-15-13284-014-0240 | 11705 | 6TH ST E | E11000 | NE11000 | 4.23 |
| 14-31-15-13284-014-0250 | 11755 | 6TH ST E | E11000 | NE11000 | 4.23 |
| 14-31-15-13284-014-0260 | 11775 | 6TH ST E | E11000 | NE11000 | 4.23 |
| 14-31-15-13284-014-0270 | 11805 | 6TH ST E | E11000 | NE11000 | 4.23 |
| 14-31-15-13284-014-0280 | 11855 | 6TH ST E | E11000 | NE11000 | 4.23 |
| 14-31-15-13284-014-0290 | 11875 | 6TH ST E | E11000 | NE11000 | 4.23 |
| 14-31-15-13284-014-0300 | 11905 | 6TH ST E | E11000 | NE11000 | 4.23 |
| 14-31-15-13284-014-0310 | 11955 | 6TH ST E | E10900 | NE10900 | 4.12 |
| 14-31-15-13284-014-0310 | 11955 | 6TH ST E | E11000 | NE11000 | 4.23 |
| 14-31-15-13284-014-0320 | 11975 | 6TH ST E | E10900 | NE10900 | 4.12 |
| 14-31-15-13284-014-0320 | 11975 | 6TH ST E | E11000 | NE11000 | 4.23 |
| 14-31-15-13284-014-0330 | 12025 | 6TH ST E | E10900 | NE10900 | 4.12 |
| 14-31-15-13284-014-0340 | 12035 | 6TH ST E | E10900 | NE10900 | 4.12 |
| 14-31-15-13284-014-0350 | 12055 | 6TH ST E | E10900 | NE10900 | 4.12 |
| 14-31-15-13284-014-0360 | 605 | CAPRI BLVD | E10900 | NE10900 | 4.12 |
| 14-31-15-13284-014-0360 | 605 | CAPRI BLVD | E11400 | NE11400 | 4.15 |
| 14-31-15-13284-015-0010 | 520 | CAPRI BLVD | E10800 | NE10800 | 4.13 |
| 14-31-15-13284-015-0020 | | CAPRI BLVD | E10800 | NE10800 | 4.13 |
| 14-31-15-13284-015-0030 | 560 | CAPRI BLVD | E10800 | NE10800 | 4.13 |
| 14-31-15-13284-015-0040 | 12100 | 6TH ST E | E10800 | NE10800 | 4.13 |
| 14-31-15-13284-015-0040 | 12100 | 6TH ST E | E11100 | NE11100 | 3.89 |
| 14-31-15-13284-015-0050 | 12120 | 6TH ST E | E11100 | NE11100 | 3.89 |
| 14-31-15-13284-015-0060 | 12150 | 6TH ST E | E11100 | NE11100 | 3.89 |
| 14-31-15-13284-015-0070 | 12200 | 6TH ST E | E11100 | NE11100 | 3.89 |
| 14-31-15-13284-015-0090 | 12250 | 6TH ST E | E11100 | NE11100 | 3.89 |
| 14-31-15-13284-015-0090 | 12250 | 6TH ST E | E11200 | NE11200 | 3.97 |
| 14-31-15-13284-015-0100 | 12270 | 6TH ST E | E11200 | NE11200 | 3.97 |
| 14-31-15-13284-015-0110 | 12300 | 6TH ST E | E11200 | NE11200 | 3.97 |
| 14-31-15-13284-015-0120 | 12350 | 6TH ST E | E11200 | NE11200 | 3.97 |
| 14-31-15-13284-015-0130 | 12370 | 6TH ST E | E11200 | NE11200 | 3.97 |
| 14-31-15-13284-015-0140 | 12400 | 6TH ST E | E11200 | NE11200 | 3.97 |
| 14-31-15-13284-015-0150 | 12450 | 6TH ST E | E11200 | NE11200 | 3.97 |
| 14-31-15-13284-015-0160 | 12470 | 6TH ST E | E11200 | NE11200 | 3.97 |
| 14-31-15-13284-015-0160 | 12470 | 6TH ST E | E11300 | NE11300 | 3.97 |
| 14-31-15-13284-015-0170 | 12500 | 6TH ST E | E11200 | NE11200 | 3.97 |
| 14-31-15-13284-015-0170 | 12500 | 6TH ST E | E11300 | NE11300 | 3.97 |
| 14-31-15-13284-015-0180 | 12520 | 6TH ST E | E11300 | NE11300 | 3.97 |
| 14-31-15-13284-015-0190 | 12550 | 6TH ST E | E11300 | NE11300 | 3.97 |
| 14-31-15-13284-015-0200 | 12570 | 6TH ST E | E11300 | NE11300 | 3.97 |
| 14-31-15-13284-015-0210 | 12555 | 6TH ST E | E11300 | NE11300 | 3.97 |
| 14-31-15-13284-015-0220 | 12525 | 6TH ST E | E11300 | NE11300 | 3.97 |
| 14-31-15-13284-015-0230 | 12505 | 6TH ST E | E11200 | NE11200 | 3.97 |
| 14-31-15-13284-015-0230 | 12505 | 6TH ST E | E11300 | NE11300 | 3.97 |
| 14-31-15-13284-015-0240 | 12425 | 6TH ST E | E11200 | NE11200 | 3.97 |
| 14-31-15-13284-015-0240 | 12425 | 6TH ST E | E11300 | NE11300 | 3.97 |
| 14-31-15-13284-015-0260 | 12405 | 6TH ST E | E11200 | NE11200 | 3.97 |
| 14-31-15-13284-015-0270 | 12375 | 6TH ST E | E11200 | NE11200 | 3.97 |
| 14-31-15-13284-015-0280 | 12355 | 6TH ST E | E11200 | NE11200 | 3.97 |
| 14-31-15-13284-015-0290 | 12305 | 6TH ST E | E11200 | NE11200 | 3.97 |

| Tax Parcel ID | Site Number | Site Road | Basin Name | Node Name | 100-Year Stage EL. |
|---|---|---|---|---|---|
| 14-31-15-13284-015-0300 | 12275 | 6TH ST E | E11200 | NE11200 | 3.97 |
| 14-31-15-13284-015-0310 | 12255 | 6TH ST E | E11100 | NE11100 | 3.89 |
| 14-31-15-13284-015-0310 | 12255 | 6TH ST E | E11200 | NE11200 | 3.97 |
| 14-31-15-13284-015-0320 | 12205 | 6TH ST E | E11100 | NE11100 | 3.89 |
| 14-31-15-13284-015-0330 | 12175 | 6TH ST E | E11100 | NE11100 | 3.89 |
| 14-31-15-13284-015-0340 | 12155 | 6TH ST E | E11100 | NE11100 | 3.89 |
| 14-31-15-13284-015-0350 | 12125 | 6TH ST E | E11100 | NE11100 | 3.89 |
| 14-31-15-13284-015-0360 | 600 | CAPRI BLVD | E11100 | NE11100 | 3.89 |
| 14-31-15-13284-015-0360 | 600 | CAPRI BLVD | E11400 | NE11400 | 4.15 |
| 14-31-15-13302-016-0010 | 625 | CAPRI BLVD | E11400 | NE11400 | 4.15 |
| 14-31-15-13302-016-0020 | 645 | CAPRI BLVD | E11400 | NE11400 | 4.15 |
| 14-31-15-13302-017-0010 | 620 | CAPRI BLVD | E11400 | NE11400 | 4.15 |
| 14-31-15-13302-017-0020 | 640 | CAPRI BLVD | E11400 | NE11400 | 4.15 |
| 14-31-15-13302-017-0030 | 660 | CAPRI BLVD | E11400 | NE11400 | 4.15 |
| 14-31-15-13302-017-0040 | 680 | CAPRI BLVD | E11400 | NE11400 | 4.15 |
| 14-31-15-13302-017-0040 | 680 | CAPRI BLVD | E12200 | NE12200 | 4.33 |
| 14-31-15-13302-017-0050 | 12120 | 7TH ST E | E12200 | NE12200 | 4.33 |
| 14-31-15-13302-017-0060 | 12150 | 7TH ST E | E12200 | NE12200 | 4.33 |
| 14-31-15-13302-017-0070 | 12170 | 7TH ST E | E12200 | NE12200 | 4.33 |
| 14-31-15-13302-017-0080 | 12200 | 7TH ST E | E12200 | NE12200 | 4.33 |
| 14-31-15-13302-017-0090 | 12250 | 7TH ST E | E12200 | NE12200 | 4.33 |
| 14-31-15-13302-017-0110 | 12300 | 7TH ST E | E12200 | NE12200 | 4.33 |
| 14-31-15-13302-017-0110 | 12300 | 7TH ST E | E12500 | NE12500 | 4.32 |
| 14-31-15-13302-017-0120 | 12350 | 7TH ST E | E12500 | NE12500 | 4.32 |
| 14-31-15-13302-017-0130 | 12370 | 7TH ST E | E12500 | NE12500 | 4.32 |
| 14-31-15-13302-017-0140 | 12400 | 7TH ST E | E12500 | NE12500 | 4.32 |
| 14-31-15-13302-017-0150 | 12450 | 7TH ST E | E12500 | NE12500 | 4.32 |
| 14-31-15-13302-017-0160 | 12470 | 7TH ST E | E12500 | NE12500 | 4.32 |
| 14-31-15-13302-017-0170 | 12500 | 7TH ST E | E12500 | NE12500 | 4.32 |
| 14-31-15-13302-017-0180 | 12600 | 7TH ST E | E12500 | NE12500 | 4.32 |
| 14-31-15-13302-017-0190 | 12650 | 7TH ST E | E12500 | NE12500 | 4.32 |
| 14-31-15-13302-017-0200 | 12660 | 7TH ST E | E12500 | NE12500 | 4.32 |
| 14-31-15-13302-018-0010 | 12375 | 7TH ST E | E12500 | NE12500 | 4.32 |
| 14-31-15-13302-018-0020 | 12405 | 7TH ST E | E12500 | NE12500 | 4.32 |
| 14-31-15-13302-018-0030 | 12455 | 7TH ST E | E12500 | NE12500 | 4.32 |
| 14-31-15-13302-018-0040 | 705 | 126TH AVE | E12500 | NE12500 | 4.32 |
| 14-31-15-13302-018-0040 | 705 | 126TH AVE | E12600 | NE12600 | 4.29 |
| 14-31-15-13302-018-0050 | 715 | 126TH AVE | E12600 | NE12600 | 4.29 |
| 14-31-15-13302-018-0060 | 725 | 126TH AVE | E12600 | NE12600 | 4.29 |
| 14-31-15-13302-018-0070 | 735 | 126TH AVE | E12600 | NE12600 | 4.29 |
| 14-31-15-13302-018-0080 | 745 | 126TH AVE | E12600 | NE12600 | 4.29 |
| 14-31-15-13302-018-0090 | 750 | 126TH AVE | E12600 | NE12600 | 4.29 |
| 14-31-15-13302-018-0100 | 740 | 126TH AVE | E12600 | NE12600 | 4.29 |
| 14-31-15-13302-018-0110 | 730 | 126TH AVE | E12600 | NE12600 | 4.29 |
| 14-31-15-13302-018-0120 | 720 | 126TH AVE | E12600 | NE12600 | 4.29 |
| 14-31-15-13302-018-0130 | 710 | 126TH AVE | E12500 | NE12500 | 4.32 |
| 14-31-15-13302-018-0130 | 710 | 126TH AVE | E12600 | NE12600 | 4.29 |
| 14-31-15-13302-018-0140 | 700 | 126TH AVE | E12500 | NE12500 | 4.32 |
| 14-31-15-13302-019-0010 | 12125 | 7TH ST E | E12200 | NE12200 | 4.33 |
| 14-31-15-13302-019-0020 | 12155 | 7TH ST E | E12200 | NE12200 | 4.33 |
| 14-31-15-13302-019-0030 | 12175 | 7TH ST E | E12200 | NE12200 | 4.33 |
| 14-31-15-13302-019-0040 | 12255 | 7TH ST E | E12200 | NE12200 | 4.33 |
| 14-31-15-13302-019-0040 | 12255 | 7TH ST E | E12400 | NE12400 | 4.32 |
| 14-31-15-13302-019-0050 | 715 | 123RD AVE | E12200 | NE12200 | 4.33 |
| 14-31-15-13302-019-0050 | 715 | 123RD AVE | E12400 | NE12400 | 4.32 |
| 14-31-15-13302-019-0060 | 725 | 123RD AVE | E12400 | NE12400 | 4.32 |
| 14-31-15-13302-019-0070 | 735 | 123RD AVE | E12400 | NE12400 | 4.32 |
| 14-31-15-13302-019-0080 | 745 | 123RD AVE | E12400 | NE12400 | 4.32 |
| 14-31-15-13302-019-0090 | 755 | 123RD AVE | E12400 | NE12400 | 4.32 |
| 14-31-15-13302-019-0100 | 765 | 123RD AVE | E12400 | NE12400 | 4.32 |
| 14-31-15-13302-019-0110 | 775 | 123RD AVE | E12400 | NE12400 | 4.32 |
| 14-31-15-13302-019-0120 | 785 | 123RD AVE | E12300 | NE12300 | 4.09 |

| Tax Parcel ID | Site Number | Site Road | Basin Name | Node Name | 100-Year Stage EL. |
|---|---|---|---|---|---|
| 14-31-15-13302-019-0120 | 785 | 123RD AVE | E12400 | NE12400 | 4.32 |
| 14-31-15-13302-019-0130 | 795 | 123RD AVE | E12300 | NE12300 | 4.09 |
| 14-31-15-13302-019-0140 | 805 | 123RD AVE | E12300 | NE12300 | 4.09 |
| 14-31-15-13302-019-0150 | 815 | 123RD AVE | E12300 | NE12300 | 4.09 |
| 14-31-15-13302-019-0160 | 825 | 123RD AVE | E12300 | NE12300 | 4.09 |
| 14-31-15-13302-019-0170 | 835 | 123RD AVE | E12300 | NE12300 | 4.09 |
| 14-31-15-13302-019-0180 | 845 | 123RD AVE | E12300 | NE12300 | 4.09 |
| 14-31-15-13302-019-0190 | 850 | 123RD AVE | E12300 | NE12300 | 4.09 |
| 14-31-15-13302-019-0200 | 840 | 123RD AVE | E12300 | NE12300 | 4.09 |
| 14-31-15-13302-019-0210 | 830 | 123RD AVE | E12300 | NE12300 | 4.09 |
| 14-31-15-13302-019-0220 | 820 | 123RD AVE | E12300 | NE12300 | 4.09 |
| 14-31-15-13302-019-0230 | 810 | 123RD AVE | E12300 | NE12300 | 4.09 |
| 14-31-15-13302-019-0240 | 800 | 123RD AVE | E12300 | NE12300 | 4.09 |
| 14-31-15-13302-019-0250 | 790 | 123RD AVE | E12300 | NE12300 | 4.09 |
| 14-31-15-13302-019-0260 | 780 | 123RD AVE | E12300 | NE12300 | 4.09 |
| 14-31-15-13302-019-0260 | 780 | 123RD AVE | E12400 | NE12400 | 4.32 |
| 14-31-15-13302-019-0270 | 770 | 123RD AVE | E12400 | NE12400 | 4.32 |
| 14-31-15-13302-019-0280 | 760 | 123RD AVE | E12400 | NE12400 | 4.32 |
| 14-31-15-13302-019-0290 | 750 | 123RD AVE | E12400 | NE12400 | 4.32 |
| 14-31-15-13302-019-0300 | 740 | 123RD AVE | E12400 | NE12400 | 4.32 |
| 14-31-15-13302-019-0310 | 730 | 123RD AVE | E12400 | NE12400 | 4.32 |
| 14-31-15-13302-019-0320 | 720 | 123RD AVE | E12400 | NE12400 | 4.32 |
| 14-31-15-13302-019-0330 | 710 | 123RD AVE | E12400 | NE12400 | 4.32 |
| 14-31-15-13302-019-0330 | 710 | 123RD AVE | E12500 | NE12500 | 4.32 |
| 14-31-15-13302-020-0010 | 11975 | 7TH ST E | E11500 | NE11500 | 4.62 |
| 14-31-15-13302-020-0020 | 12005 | 7TH ST E | E11500 | NE11500 | 4.62 |
| 14-31-15-13302-020-0030 | 12025 | 7TH ST E | E11500 | NE11500 | 4.62 |
| 14-31-15-13302-020-0040 | 12075 | 7TH ST E | E11500 | NE11500 | 4.62 |
| 14-31-15-13302-020-0040 | 12075 | 7TH ST E | E12100 | NE12100 | 3.99 |
| 14-31-15-13302-020-0050 | 715 | CAPRI BLVD | E12100 | NE12100 | 3.99 |
| 14-31-15-13302-020-0060 | 725 | CAPRI BLVD | E12100 | NE12100 | 3.99 |
| 14-31-15-13302-020-0070 | 735 | CAPRI BLVD | E12100 | NE12100 | 3.99 |
| 14-31-15-13302-020-0080 | 745 | CAPRI BLVD | E12100 | NE12100 | 3.99 |
| 14-31-15-13302-020-0090 | 755 | CAPRI BLVD | E12100 | NE12100 | 3.99 |
| 14-31-15-13302-020-0100 | 765 | CAPRI BLVD | E12100 | NE12100 | 3.99 |
| 14-31-15-13302-020-0110 | 775 | CAPRI BLVD | E12100 | NE12100 | 3.99 |
| 14-31-15-13302-020-0120 | 785 | CAPRI BLVD | E12100 | NE12100 | 3.99 |
| 14-31-15-13302-020-0130 | 795 | CAPRI BLVD | E12100 | NE12100 | 3.99 |
| 14-31-15-13302-020-0140 | 805 | CAPRI BLVD | E12000 | NE12000 | 4.39 |
| 14-31-15-13302-020-0140 | 805 | CAPRI BLVD | E12100 | NE12100 | 3.99 |
| 14-31-15-13302-020-0150 | 815 | CAPRI BLVD | E12000 | NE12000 | 4.39 |
| 14-31-15-13302-020-0160 | 825 | CAPRI BLVD | E12000 | NE12000 | 4.39 |
| 14-31-15-13302-020-0170 | 835 | CAPRI BLVD | E12000 | NE12000 | 4.39 |
| 14-31-15-13302-020-0180 | 845 | CAPRI BLVD | E12000 | NE12000 | 4.39 |
| 14-31-15-13302-020-0190 | 850 | CAPRI BLVD | E12000 | NE12000 | 4.39 |
| 14-31-15-13302-020-0200 | 840 | CAPRI BLVD | E12000 | NE12000 | 4.39 |
| 14-31-15-13302-020-0210 | 830 | CAPRI BLVD | E12000 | NE12000 | 4.39 |
| 14-31-15-13302-020-0220 | 820 | CAPRI BLVD | E12000 | NE12000 | 4.39 |
| 14-31-15-13302-020-0230 | 810 | CAPRI BLVD | E12000 | NE12000 | 4.39 |
| 14-31-15-13302-020-0240 | 800 | CAPRI BLVD | E12000 | NE12000 | 4.39 |
| 14-31-15-13302-020-0240 | 800 | CAPRI BLVD | E12100 | NE12100 | 3.99 |
| 14-31-15-13302-020-0250 | 790 | CAPRI BLVD | E12000 | NE12000 | 4.39 |
| 14-31-15-13302-020-0250 | 790 | CAPRI BLVD | E12100 | NE12100 | 3.99 |
| 14-31-15-13302-020-0260 | 780 | CAPRI BLVD | E12100 | NE12100 | 3.99 |
| 14-31-15-13302-020-0270 | 770 | CAPRI BLVD | E12100 | NE12100 | 3.99 |
| 14-31-15-13302-020-0280 | 760 | CAPRI BLVD | E12100 | NE12100 | 3.99 |
| 14-31-15-13302-020-0290 | 750 | CAPRI BLVD | E12100 | NE12100 | 3.99 |
| 14-31-15-13302-020-0300 | 740 | CAPRI BLVD | E12100 | NE12100 | 3.99 |
| 14-31-15-13302-020-0310 | 730 | CAPRI BLVD | E12100 | NE12100 | 3.99 |
| 14-31-15-13302-020-0320 | 720 | CAPRI BLVD | E12100 | NE12100 | 3.99 |
| 14-31-15-13302-020-0330 | 710 | CAPRI BLVD | E12100 | NE12100 | 3.99 |
| 14-31-15-13302-020-0340 | 700 | CAPRI BLVD | E12100 | NE12100 | 3.99 |

| Tax Parcel ID | Site Number | Site Road | Basin Name | Node Name | 100-Year Stage EL. |
|---|---|---|---|---|---|
| 14-31-15-13302-020-0340 | 700 | CAPRI BLVD | E12200 | NE12200 | 4.33 |
| 14-31-15-13320-000-0010 | 11600 | 7TH ST E | E11600 | NE11600 | 4.62 |
| 14-31-15-13320-021-0010 | 11725 | 7TH ST E | E11600 | NE11600 | 4.62 |
| 14-31-15-13320-021-0020 | 11755 | 7TH ST E | E11600 | NE11600 | 4.62 |
| 14-31-15-13320-021-0030 | 11775 | 7TH ST E | E11600 | NE11600 | 4.62 |
| 14-31-15-13320-021-0040 | 11855 | 7TH ST E | E11600 | NE11600 | 4.62 |
| 14-31-15-13320-021-0040 | 11855 | 7TH ST E | E11900 | NE11900 | 4.62 |
| 14-31-15-13320-021-0050 | 715 | 119TH AVE | E11900 | NE11900 | 4.62 |
| 14-31-15-13320-021-0060 | 725 | 119TH AVE | E11900 | NE11900 | 4.62 |
| 14-31-15-13320-021-0070 | 735 | 119TH AVE | E11900 | NE11900 | 4.62 |
| 14-31-15-13320-021-0080 | 745 | 119TH AVE | E11900 | NE11900 | 4.62 |
| 14-31-15-13320-021-0090 | 755 | 119TH AVE | E11900 | NE11900 | 4.62 |
| 14-31-15-13320-021-0100 | 765 | 119TH AVE | E11900 | NE11900 | 4.62 |
| 14-31-15-13320-021-0110 | 775 | 119TH AVE | E11900 | NE11900 | 4.62 |
| 14-31-15-13320-021-0120 | 785 | 119TH AVE | E11900 | NE11900 | 4.62 |
| 14-31-15-13320-021-0130 | 795 | 119TH AVE | E11800 | NE11800 | 4.63 |
| 14-31-15-13320-021-0130 | 795 | 119TH AVE | E11900 | NE11900 | 4.62 |
| 14-31-15-13320-021-0140 | 805 | 119TH AVE | E11800 | NE11800 | 4.63 |
| 14-31-15-13320-021-0140 | 805 | 119TH AVE | E11900 | NE11900 | 4.62 |
| 14-31-15-13320-021-0150 | 815 | 119TH AVE | E11800 | NE11800 | 4.63 |
| 14-31-15-13320-021-0160 | 825 | 119TH AVE | E11800 | NE11800 | 4.63 |
| 14-31-15-13320-021-0170 | 835 | 119TH AVE | E11800 | NE11800 | 4.63 |
| 14-31-15-13320-021-0180 | 845 | 119TH AVE | E11800 | NE11800 | 4.63 |
| 14-31-15-13320-021-0190 | 850 | 119TH AVE | E11800 | NE11800 | 4.63 |
| 14-31-15-13320-021-0200 | 840 | 119TH AVE | E11800 | NE11800 | 4.63 |
| 14-31-15-13320-021-0220 | 820 | 119TH AVE | E11800 | NE11800 | 4.63 |
| 14-31-15-13320-021-0230 | 810 | 119TH AVE | E11800 | NE11800 | 4.63 |
| 14-31-15-13320-021-0240 | 800 | 119TH AVE | E11800 | NE11800 | 4.63 |
| 14-31-15-13320-021-0240 | 800 | 119TH AVE | E11900 | NE11900 | 4.62 |
| 14-31-15-13320-021-0250 | 790 | 119TH AVE | E11800 | NE11800 | 4.63 |
| 14-31-15-13320-021-0250 | 790 | 119TH AVE | E11900 | NE11900 | 4.62 |
| 14-31-15-13320-021-0260 | 780 | 119TH AVE | E11900 | NE11900 | 4.62 |
| 14-31-15-13320-021-0270 | 770 | 119TH AVE | E11900 | NE11900 | 4.62 |
| 14-31-15-13320-021-0280 | 760 | 119TH AVE | E11900 | NE11900 | 4.62 |
| 14-31-15-13320-021-0290 | 750 | 119TH AVE | E11900 | NE11900 | 4.62 |
| 14-31-15-13320-021-0300 | 740 | 119TH AVE | E11900 | NE11900 | 4.62 |
| 14-31-15-13320-021-0310 | 730 | 119TH AVE | E11900 | NE11900 | 4.62 |
| 14-31-15-13320-021-0330 | 710 | 119TH AVE | E11900 | NE11900 | 4.62 |
| 14-31-15-13320-021-0340 | 700 | 119TH AVE | E11500 | NE11500 | 4.62 |
| 14-31-15-13320-021-0340 | 700 | 119TH AVE | E11900 | NE11900 | 4.62 |
| 14-31-15-13338-001-0010 | 11620 | 7TH ST E | E11600 | NE11600 | 4.62 |
| 14-31-15-13338-001-0020 | 11650 | 7TH ST E | E11600 | NE11600 | 4.62 |
| 14-31-15-13338-001-0030 | 11670 | 7TH ST E | E11600 | NE11600 | 4.62 |
| 14-31-15-13338-001-0040 | 11700 | 7TH ST E | E11600 | NE11600 | 4.62 |
| 14-31-15-13338-001-0050 | 11750 | 7TH ST E | E11600 | NE11600 | 4.62 |
| 14-31-15-13338-001-0060 | 11770 | 7TH ST E | E11600 | NE11600 | 4.62 |
| 14-31-15-13338-001-0070 | 11800 | 7TH ST E | E11600 | NE11600 | 4.62 |
| 14-31-15-13338-001-0080 | 11850 | 7TH ST E | E11500 | NE11500 | 4.62 |
| 14-31-15-13338-001-0080 | 11850 | 7TH ST E | E11600 | NE11600 | 4.62 |
| 14-31-15-13338-001-0090 | 11900 | 7TH ST E | E11500 | NE11500 | 4.62 |
| 14-31-15-13338-001-0100 | 11950 | 7TH ST E | E11500 | NE11500 | 4.62 |
| 14-31-15-13338-001-0110 | 11970 | 7TH ST E | E11500 | NE11500 | 4.62 |
| 14-31-15-13338-001-0120 | 12000 | 7TH ST E | E11500 | NE11500 | 4.62 |
| 14-31-15-13338-001-0130 | 12020 | 7TH ST E | E11500 | NE11500 | 4.62 |
| 14-31-15-13338-001-0140 | 12050 | 7TH ST E | E11500 | NE11500 | 4.62 |
| 14-31-15-13338-001-0150 | 685 | CAPRI BLVD | E11400 | NE11400 | 4.15 |
| 14-31-15-13338-001-0150 | 685 | CAPRI BLVD | E11500 | NE11500 | 4.62 |
| 14-31-15-13338-001-0160 | 665 | CAPRI BLVD | E11400 | NE11400 | 4.15 |
| 14-31-15-13338-002-0010 | 700 | 116TH AVE | E11600 | NE11600 | 4.62 |
| 14-31-15-13338-002-0020 | 710 | 116TH AVE | E11600 | NE11600 | 4.62 |
| 14-31-15-13338-002-0030 | 720 | 116TH AVE | E11600 | NE11600 | 4.62 |
| 14-31-15-13338-002-0040 | 730 | 116TH AVE | E11600 | NE11600 | 4.62 |

| Tax Parcel ID | Site Number | Site Road | Basin Name | Node Name | 100-Year Stage EL. |
|---|---|---|---|---|---|
| 14-31-15-13338-002-0050 | 740 | 116TH AVE | E11600 | NE11600 | 4.62 |
| 14-31-15-13338-002-0050 | 740 | 116TH AVE | E11700 | NE11700 | 4.61 |
| 14-31-15-13338-002-0060 | 750 | 116TH AVE | E11600 | NE11600 | 4.62 |
| 14-31-15-13338-002-0060 | 750 | 116TH AVE | E11700 | NE11700 | 4.61 |
| 14-31-15-13338-002-0070 | 760 | 116TH AVE | E11700 | NE11700 | 4.61 |
| 14-31-15-13338-002-0080 | 770 | 116TH AVE | E11700 | NE11700 | 4.61 |
| 14-31-15-13338-002-0090 | 780 | 116TH AVE | E11700 | NE11700 | 4.61 |
| 14-31-15-13338-002-0100 | 790 | 116TH AVE | E11700 | NE11700 | 4.61 |
| 14-31-15-13338-002-0110 | 800 | 116TH AVE | E11700 | NE11700 | 4.61 |
| 14-31-15-13338-002-0120 | 810 | 116TH AVE | E11700 | NE11700 | 4.61 |
| 14-31-15-13338-002-0130 | 820 | 116TH AVE | E11700 | NE11700 | 4.61 |
| 14-31-15-13338-002-0140 | 830 | 116TH AVE | E11700 | NE11700 | 4.61 |
| 14-31-15-13338-002-0150 | 840 | 116TH AVE | E11700 | NE11700 | 4.61 |
| 14-31-15-13338-002-0160 | 845 | 116TH AVE | E11700 | NE11700 | 4.61 |
| 14-31-15-13338-002-0170 | 835 | 116TH AVE | E11700 | NE11700 | 4.61 |
| 14-31-15-13338-002-0180 | 825 | 116TH AVE | E11700 | NE11700 | 4.61 |
| 14-31-15-13338-002-0190 | 815 | 116TH AVE | E11700 | NE11700 | 4.61 |
| 14-31-15-13338-002-0200 | 805 | 116TH AVE | E11700 | NE11700 | 4.61 |
| 14-31-15-13338-002-0210 | 795 | 116TH AVE | E11700 | NE11700 | 4.61 |
| 14-31-15-13338-002-0220 | 785 | 116TH AVE | E11700 | NE11700 | 4.61 |
| 14-31-15-13338-002-0230 | 775 | 116TH AVE | E11700 | NE11700 | 4.61 |
| 14-31-15-13338-002-0240 | 765 | 116TH AVE | E11700 | NE11700 | 4.61 |
| 14-31-15-13338-002-0250 | 755 | 116TH AVE | E11600 | NE11600 | 4.62 |
| 14-31-15-13338-002-0250 | 755 | 116TH AVE | E11700 | NE11700 | 4.61 |
| 14-31-15-13338-002-0260 | 745 | 116TH AVE | E11600 | NE11600 | 4.62 |
| 14-31-15-13338-002-0270 | 735 | 116TH AVE | E11600 | NE11600 | 4.62 |
| 14-31-15-13338-002-0280 | 725 | 116TH AVE | E11600 | NE11600 | 4.62 |
| 14-31-15-13338-002-0290 | 715 | 116TH AVE | E11600 | NE11600 | 4.62 |
| 14-31-15-13338-002-0300 | 705 | 116TH AVE | E11600 | NE11600 | 4.62 |
| 14-31-15-13358-000-0001 | | 126TH AVE | E08600 | NE08600 | 4.35 |
| 14-31-15-13358-000-0010 | 220 | 126TH AVE | E08600 | NE08600 | 4.35 |
| 14-31-15-13358-000-0020 | 220 | 126TH AVE | E08600 | NE08600 | 4.35 |
| 14-31-15-13358-000-0030 | 220 | 126TH AVE | E08600 | NE08600 | 4.35 |
| 14-31-15-13358-000-0040 | 220 | 126TH AVE | E08600 | NE08600 | 4.35 |
| 14-31-15-13360-000-0001 | | 126TH AVE | E08800 | NE08800 | 4.34 |
| 14-31-15-13360-000-0001 | | 126TH AVE | E08900 | NE08900 | 4.37 |
| 14-31-15-13360-000-0201 | 12500 | CAPRI CIR N | E08800 | NE08800 | 4.34 |
| 14-31-15-13360-000-0201 | 12500 | CAPRI CIR N | E08900 | NE08900 | 4.37 |
| 14-31-15-13360-000-0202 | 12500 | CAPRI CIR N | E08800 | NE08800 | 4.34 |
| 14-31-15-13360-000-0202 | 12500 | CAPRI CIR N | E08900 | NE08900 | 4.37 |
| 14-31-15-13360-000-0203 | 12500 | CAPRI CIR N | E08800 | NE08800 | 4.34 |
| 14-31-15-13360-000-0203 | 12500 | CAPRI CIR N | E08900 | NE08900 | 4.37 |
| 14-31-15-13360-000-0204 | 12500 | CAPRI CIR N | E08800 | NE08800 | 4.34 |
| 14-31-15-13360-000-0204 | 12500 | CAPRI CIR N | E08900 | NE08900 | 4.37 |
| 14-31-15-13360-000-0205 | | * * * * | E08800 | NE08800 | 4.34 |
| 14-31-15-13360-000-0205 | | * * * * | E08900 | NE08900 | 4.37 |
| 14-31-15-13360-000-0206 | 12500 | CAPRI CIR N | E08800 | NE08800 | 4.34 |
| 14-31-15-13360-000-0206 | 12500 | CAPRI CIR N | E08900 | NE08900 | 4.37 |
| 14-31-15-13360-000-0207 | 12500 | CAPRI CIR N | E08800 | NE08800 | 4.34 |
| 14-31-15-13360-000-0207 | 12500 | CAPRI CIR N | E08900 | NE08900 | 4.37 |
| 14-31-15-13360-000-0208 | 12500 | CAPRI CIR N | E08800 | NE08800 | 4.34 |
| 14-31-15-13360-000-0208 | 12500 | CAPRI CIR N | E08900 | NE08900 | 4.37 |
| 14-31-15-13360-000-0301 | 12500 | CAPRI CIR N | E08800 | NE08800 | 4.34 |
| 14-31-15-13360-000-0301 | 12500 | CAPRI CIR N | E08900 | NE08900 | 4.37 |
| 14-31-15-13360-000-0302 | 12500 | CAPRI CIR N | E08800 | NE08800 | 4.34 |
| 14-31-15-13360-000-0302 | 12500 | CAPRI CIR N | E08900 | NE08900 | 4.37 |
| 14-31-15-13360-000-0303 | 12500 | CAPRI CIR N | E08800 | NE08800 | 4.34 |
| 14-31-15-13360-000-0303 | 12500 | CAPRI CIR N | E08900 | NE08900 | 4.37 |
| 14-31-15-13360-000-0304 | 12500 | CAPRI CIR N | E08800 | NE08800 | 4.34 |
| 14-31-15-13360-000-0304 | 12500 | CAPRI CIR N | E08900 | NE08900 | 4.37 |
| 14-31-15-13360-000-0305 | 12500 | CAPRI CIR N | E08800 | NE08800 | 4.34 |
| 14-31-15-13360-000-0305 | 12500 | CAPRI CIR N | E08900 | NE08900 | 4.37 |

| Tax Parcel ID | Site Number | Site Road | Basin Name | Node Name | 100-Year Stage EL. |
|---|---|---|---|---|---|
| 14-31-15-13360-000-0306 | 12500 | CAPRI CIR N | E08800 | NE08800 | 4.34 |
| 14-31-15-13360-000-0306 | 12500 | CAPRI CIR N | E08900 | NE08900 | 4.37 |
| 14-31-15-13360-000-0401 | 12500 | CAPRI CIR N | E08800 | NE08800 | 4.34 |
| 14-31-15-13360-000-0401 | 12500 | CAPRI CIR N | E08900 | NE08900 | 4.37 |
| 14-31-15-13360-000-0402 | 12500 | CAPRI CIR N | E08800 | NE08800 | 4.34 |
| 14-31-15-13360-000-0402 | 12500 | CAPRI CIR N | E08900 | NE08900 | 4.37 |
| 14-31-15-13360-000-0403 | 12500 | CAPRI CIR N | E08800 | NE08800 | 4.34 |
| 14-31-15-13360-000-0403 | 12500 | CAPRI CIR N | E08900 | NE08900 | 4.37 |
| 14-31-15-13360-000-0404 | 12500 | CAPRI CIR N | E08800 | NE08800 | 4.34 |
| 14-31-15-13360-000-0404 | 12500 | CAPRI CIR N | E08900 | NE08900 | 4.37 |
| 14-31-15-13360-000-0405 | 12500 | CAPRI CIR N | E08800 | NE08800 | 4.34 |
| 14-31-15-13360-000-0405 | 12500 | CAPRI CIR N | E08900 | NE08900 | 4.37 |
| 14-31-15-13360-000-0406 | 12500 | CAPRI CIR N | E08800 | NE08800 | 4.34 |
| 14-31-15-13360-000-0406 | 12500 | CAPRI CIR N | E08900 | NE08900 | 4.37 |
| 14-31-15-13360-000-0407 | 12500 | CAPRI CIR N | E08800 | NE08800 | 4.34 |
| 14-31-15-13360-000-0407 | 12500 | CAPRI CIR N | E08900 | NE08900 | 4.37 |
| 14-31-15-13360-000-0408 | 12500 | CAPRI CIR N | E08800 | NE08800 | 4.34 |
| 14-31-15-13360-000-0408 | 12500 | CAPRI CIR N | E08900 | NE08900 | 4.37 |
| 14-31-15-13365-000-0001 | | 126TH AVE | E08700 | NE08700 | 4.35 |
| 14-31-15-13365-000-0010 | 12582 | CAPRI CIR N | E08700 | NE08700 | 4.35 |
| 14-31-15-13365-000-0020 | 12584 | CAPRI CIR N | E08700 | NE08700 | 4.35 |
| 14-31-15-13365-000-0030 | 12586 | CAPRI CIR N | E08700 | NE08700 | 4.35 |
| 14-31-15-13365-000-0040 | 12588 | CAPRI CIR N | E08700 | NE08700 | 4.35 |
| 14-31-15-13365-000-0050 | 12590 | CAPRI CIR N | E08700 | NE08700 | 4.35 |
| 14-31-15-13365-000-0060 | 12592 | CAPRI CIR N | E08700 | NE08700 | 4.35 |
| 14-31-15-13365-000-0070 | 12594 | CAPRI CIR N | E08700 | NE08700 | 4.35 |
| 14-31-15-13365-000-0080 | 12596 | CAPRI CIR N | E08700 | NE08700 | 4.35 |
| 14-31-15-13366-000-0001 | | 126TH AVE | E08700 | NE08700 | 4.35 |
| 14-31-15-13366-000-0001 | | 126TH AVE | E08800 | NE08800 | 4.34 |
| 14-31-15-13366-000-0010 | 12566 | CAPRI CIR N | E08700 | NE08700 | 4.35 |
| 14-31-15-13366-000-0010 | 12566 | CAPRI CIR N | E08800 | NE08800 | 4.34 |
| 14-31-15-13366-000-0020 | 12568 | CAPRI CIR N | E08700 | NE08700 | 4.35 |
| 14-31-15-13366-000-0020 | 12568 | CAPRI CIR N | E08800 | NE08800 | 4.34 |
| 14-31-15-13366-000-0030 | 12570 | CAPRI CIR N | E08700 | NE08700 | 4.35 |
| 14-31-15-13366-000-0030 | 12570 | CAPRI CIR N | E08800 | NE08800 | 4.34 |
| 14-31-15-13366-000-0040 | 12572 | CAPRI CIR N | E08700 | NE08700 | 4.35 |
| 14-31-15-13366-000-0040 | 12572 | CAPRI CIR N | E08800 | NE08800 | 4.34 |
| 14-31-15-13366-000-0050 | 12574 | CAPRI CIR N | E08700 | NE08700 | 4.35 |
| 14-31-15-13366-000-0050 | 12574 | CAPRI CIR N | E08800 | NE08800 | 4.34 |
| 14-31-15-13366-000-0060 | 12576 | CAPRI CIR N | E08700 | NE08700 | 4.35 |
| 14-31-15-13366-000-0060 | 12576 | CAPRI CIR N | E08800 | NE08800 | 4.34 |
| 14-31-15-13367-000-0001 | | 126TH AVE | E08800 | NE08800 | 4.34 |
| 14-31-15-13367-000-0010 | 12546 | CAPRI CIR N | E08800 | NE08800 | 4.34 |
| 14-31-15-13367-000-0020 | 12548 | CAPRI CIR N | E08800 | NE08800 | 4.34 |
| 14-31-15-13367-000-0030 | 12550 | CAPRI CIR N | E08800 | NE08800 | 4.34 |
| 14-31-15-13367-000-0040 | 12552 | CAPRI CIR N | E08800 | NE08800 | 4.34 |
| 14-31-15-13367-000-0050 | 12554 | CAPRI CIR N | E08800 | NE08800 | 4.34 |
| 14-31-15-13367-000-0060 | 12556 | CAPRI CIR N | E08800 | NE08800 | 4.34 |
| 14-31-15-13368-000-0001 | | CAPRI CIR N | E08800 | NE08800 | 4.34 |
| 14-31-15-13368-000-0001 | | CAPRI CIR N | E08900 | NE08900 | 4.37 |
| 14-31-15-13368-000-0010 | 12476 | CAPRI CIR N | E08800 | NE08800 | 4.34 |
| 14-31-15-13368-000-0010 | 12476 | CAPRI CIR N | E08900 | NE08900 | 4.37 |
| 14-31-15-13368-000-0020 | 12478 | CAPRI CIR N | E08800 | NE08800 | 4.34 |
| 14-31-15-13368-000-0020 | 12478 | CAPRI CIR N | E08900 | NE08900 | 4.37 |
| 14-31-15-13368-000-0030 | 12480 | CAPRI CIR N | E08800 | NE08800 | 4.34 |
| 14-31-15-13368-000-0030 | 12480 | CAPRI CIR N | E08900 | NE08900 | 4.37 |
| 14-31-15-13368-000-0040 | 12482 | CAPRI CIR N | E08800 | NE08800 | 4.34 |
| 14-31-15-13368-000-0040 | 12482 | CAPRI CIR N | E08900 | NE08900 | 4.37 |
| 14-31-15-13368-000-0050 | 12484 | CAPRI CIR N | E08800 | NE08800 | 4.34 |
| 14-31-15-13368-000-0050 | 12484 | CAPRI CIR N | E08900 | NE08900 | 4.37 |
| 14-31-15-13368-000-0060 | 12486 | CAPRI CIR N | E08800 | NE08800 | 4.34 |
| 14-31-15-13368-000-0060 | 12486 | CAPRI CIR N | E08900 | NE08900 | 4.37 |

| Tax Parcel ID | Site Number | Site Road | Basin Name | Node Name | 100-Year Stage EL. |
|---|---|---|---|---|---|
| 14-31-15-13370-000-0001 | | CAPARI CIR N | E08900 | NE08900 | 4.37 |
| 14-31-15-13370-000-0010 | 12456 | CAPRI CIR N | E08900 | NE08900 | 4.37 |
| 14-31-15-13370-000-0020 | 12458 | CAPRI CIR N | E08900 | NE08900 | 4.37 |
| 14-31-15-13370-000-0030 | 12460 | CAPRI CIR N | E08900 | NE08900 | 4.37 |
| 14-31-15-13370-000-0040 | 12462 | CAPRI CIR N | E08900 | NE08900 | 4.37 |
| 14-31-15-13370-000-0050 | 12464 | CAPRI CIR N | E08900 | NE08900 | 4.37 |
| 14-31-15-13370-000-0060 | 12466 | CAPRI CIR N | E08900 | NE08900 | 4.37 |
| 14-31-15-13371-000-0001 | | CAPRI CIR N | E08900 | NE08900 | 4.37 |
| 14-31-15-13371-000-0010 | 12436 | CAPRI CIR N | E08900 | NE08900 | 4.37 |
| 14-31-15-13371-000-0020 | 12438 | CAPRI CIR N | E08900 | NE08900 | 4.37 |
| 14-31-15-13371-000-0030 | 12440 | CAPRI CIR N | E08900 | NE08900 | 4.37 |
| 14-31-15-13371-000-0040 | 12442 | CAPRI CIR N | E08900 | NE08900 | 4.37 |
| 14-31-15-13371-000-0050 | 12444 | CAPRI CIR N | E08900 | NE08900 | 4.37 |
| 14-31-15-13371-000-0060 | 12446 | CAPRI CIR N | E08900 | NE08900 | 4.37 |
| 14-31-15-13372-000-0001 | | CAPRI CIR N | E08900 | NE08900 | 4.37 |
| 14-31-15-13372-000-0001 | | CAPRI CIR N | E09000 | NE09000 | 4.69 |
| 14-31-15-13372-000-0010 | 12416 | CAPRI CIR N | E08900 | NE08900 | 4.37 |
| 14-31-15-13372-000-0010 | 12416 | CAPRI CIR N | E09000 | NE09000 | 4.69 |
| 14-31-15-13372-000-0020 | 12418 | CAPRI CIR N | E08900 | NE08900 | 4.37 |
| 14-31-15-13372-000-0020 | 12418 | CAPRI CIR N | E09000 | NE09000 | 4.69 |
| 14-31-15-13372-000-0030 | 12420 | CAPRI CIR N | E08900 | NE08900 | 4.37 |
| 14-31-15-13372-000-0030 | 12420 | CAPRI CIR N | E09000 | NE09000 | 4.69 |
| 14-31-15-13372-000-0040 | 12422 | CAPRI CIR N | E08900 | NE08900 | 4.37 |
| 14-31-15-13372-000-0040 | 12422 | CAPRI CIR N | E09000 | NE09000 | 4.69 |
| 14-31-15-13372-000-0050 | 12424 | CAPRI CIR N | E08900 | NE08900 | 4.37 |
| 14-31-15-13372-000-0050 | 12424 | CAPRI CIR N | E09000 | NE09000 | 4.69 |
| 14-31-15-13372-000-0060 | | * * * * | E08900 | NE08900 | 4.37 |
| 14-31-15-13372-000-0060 | | * * * * | E09000 | NE09000 | 4.69 |
| 14-31-15-13376-000-0001 | | 3RD ST E | E08200 | NE08200 | 4.33 |
| 14-31-15-13376-000-0010 | 12005 | 3RD ST E | E08200 | NE08200 | 4.33 |
| 14-31-15-13376-000-0020 | 12005 | 3RD ST E | E08200 | NE08200 | 4.33 |
| 14-31-15-13376-000-0030 | 12005 | 3RD ST E | E08200 | NE08200 | 4.33 |
| 14-31-15-13376-000-0040 | 12005 | 3RD ST E | E08200 | NE08200 | 4.33 |
| 14-31-15-14709-000-0001 | | 2ND ST E | E08615 | NE08615 | 4.68 |
| 14-31-15-14709-000-0001 | | 2ND ST E | E08625 | NE08625 | 4.45 |
| 14-31-15-14709-000-0001 | | 2ND ST E | E08735 | NE08735 | 4.63 |
| 14-31-15-14709-000-0001 | | 2ND ST E | E08745 | NE08745 | 4.45 |
| 14-31-15-14709-001-0101 | 275 | CAPRI CIR N | E08615 | NE08615 | 4.68 |
| 14-31-15-14709-001-0101 | 275 | CAPRI CIR N | E08625 | NE08625 | 4.45 |
| 14-31-15-14709-001-0101 | 275 | CAPRI CIR N | E08735 | NE08735 | 4.63 |
| 14-31-15-14709-001-0101 | 275 | CAPRI CIR N | E08745 | NE08745 | 4.45 |
| 14-31-15-14709-001-0102 | 275 | CAPRI CIR N | E08615 | NE08615 | 4.68 |
| 14-31-15-14709-001-0102 | 275 | CAPRI CIR N | E08625 | NE08625 | 4.45 |
| 14-31-15-14709-001-0102 | 275 | CAPRI CIR N | E08735 | NE08735 | 4.63 |
| 14-31-15-14709-001-0102 | 275 | CAPRI CIR N | E08745 | NE08745 | 4.45 |
| 14-31-15-14709-001-0103 | 275 | CAPRI CIR N | E08615 | NE08615 | 4.68 |
| 14-31-15-14709-001-0103 | 275 | CAPRI CIR N | E08625 | NE08625 | 4.45 |
| 14-31-15-14709-001-0103 | 275 | CAPRI CIR N | E08735 | NE08735 | 4.63 |
| 14-31-15-14709-001-0103 | 275 | CAPRI CIR N | E08745 | NE08745 | 4.45 |
| 14-31-15-14709-001-0104 | 275 | CAPRI CIR N | E08615 | NE08615 | 4.68 |
| 14-31-15-14709-001-0104 | 275 | CAPRI CIR N | E08625 | NE08625 | 4.45 |
| 14-31-15-14709-001-0104 | 275 | CAPRI CIR N | E08735 | NE08735 | 4.63 |
| 14-31-15-14709-001-0104 | 275 | CAPRI CIR N | E08745 | NE08745 | 4.45 |
| 14-31-15-14709-001-0105 | 275 | CAPRI CIR N | E08615 | NE08615 | 4.68 |
| 14-31-15-14709-001-0105 | 275 | CAPRI CIR N | E08625 | NE08625 | 4.45 |
| 14-31-15-14709-001-0105 | 275 | CAPRI CIR N | E08735 | NE08735 | 4.63 |
| 14-31-15-14709-001-0105 | 275 | CAPRI CIR N | E08745 | NE08745 | 4.45 |
| 14-31-15-14709-002-0101 | 12465 | 2ND ST E | E08615 | NE08615 | 4.68 |
| 14-31-15-14709-002-0101 | 12465 | 2ND ST E | E08625 | NE08625 | 4.45 |
| 14-31-15-14709-002-0101 | 12465 | 2ND ST E | E08735 | NE08735 | 4.63 |
| 14-31-15-14709-002-0101 | 12465 | 2ND ST E | E08745 | NE08745 | 4.45 |
| 14-31-15-14709-002-0102 | 12465 | 2ND ST E | E08615 | NE08615 | 4.68 |

| Tax Parcel ID | Site Number | Site Road | Basin Name | Node Name | 100-Year Stage EL. |
|---|---|---|---|---|---|
| 14-31-15-14709-002-0102 | 12465 | 2ND ST E | E08625 | NE08625 | 4.45 |
| 14-31-15-14709-002-0102 | 12465 | 2ND ST E | E08735 | NE08735 | 4.63 |
| 14-31-15-14709-002-0102 | 12465 | 2ND ST E | E08745 | NE08745 | 4.45 |
| 14-31-15-14709-002-0103 | 12465 | 2ND ST E | E08615 | NE08615 | 4.68 |
| 14-31-15-14709-002-0103 | 12465 | 2ND ST E | E08625 | NE08625 | 4.45 |
| 14-31-15-14709-002-0103 | 12465 | 2ND ST E | E08735 | NE08735 | 4.63 |
| 14-31-15-14709-002-0103 | 12465 | 2ND ST E | E08745 | NE08745 | 4.45 |
| 14-31-15-14709-002-0104 | 12465 | 2ND ST E | E08615 | NE08615 | 4.68 |
| 14-31-15-14709-002-0104 | 12465 | 2ND ST E | E08625 | NE08625 | 4.45 |
| 14-31-15-14709-002-0104 | 12465 | 2ND ST E | E08735 | NE08735 | 4.63 |
| 14-31-15-14709-002-0104 | 12465 | 2ND ST E | E08745 | NE08745 | 4.45 |
| 14-31-15-14709-002-0105 | 12465 | 2ND ST E | E08615 | NE08615 | 4.68 |
| 14-31-15-14709-002-0105 | 12465 | 2ND ST E | E08625 | NE08625 | 4.45 |
| 14-31-15-14709-002-0105 | 12465 | 2ND ST E | E08735 | NE08735 | 4.63 |
| 14-31-15-14709-002-0105 | 12465 | 2ND ST E | E08745 | NE08745 | 4.45 |
| 14-31-15-14710-000-0001 | | 2ND ST E | E08600 | NE08600 | 4.35 |
| 14-31-15-14710-000-0001 | | 2ND ST E | E08615 | NE08615 | 4.68 |
| 14-31-15-14710-000-0001 | | 2ND ST E | E08720 | NE08720 | 4.35 |
| 14-31-15-14710-000-0001 | | 2ND ST E | E08735 | NE08735 | 4.63 |
| 14-31-15-14710-003-1010 | 12485 | 2ND ST E | E08600 | NE08600 | 4.35 |
| 14-31-15-14710-003-1010 | 12485 | 2ND ST E | E08615 | NE08615 | 4.68 |
| 14-31-15-14710-003-1010 | 12485 | 2ND ST E | E08720 | NE08720 | 4.35 |
| 14-31-15-14710-003-1010 | 12485 | 2ND ST E | E08735 | NE08735 | 4.63 |
| 14-31-15-14710-003-1020 | 12485 | 2ND ST E | E08600 | NE08600 | 4.35 |
| 14-31-15-14710-003-1020 | 12485 | 2ND ST E | E08615 | NE08615 | 4.68 |
| 14-31-15-14710-003-1020 | 12485 | 2ND ST E | E08720 | NE08720 | 4.35 |
| 14-31-15-14710-003-1020 | 12485 | 2ND ST E | E08735 | NE08735 | 4.63 |
| 14-31-15-14710-003-1030 | 12485 | 2ND ST E | E08600 | NE08600 | 4.35 |
| 14-31-15-14710-003-1030 | 12485 | 2ND ST E | E08615 | NE08615 | 4.68 |
| 14-31-15-14710-003-1030 | 12485 | 2ND ST E | E08720 | NE08720 | 4.35 |
| 14-31-15-14710-003-1030 | 12485 | 2ND ST E | E08735 | NE08735 | 4.63 |
| 14-31-15-14710-003-1040 | 12485 | 2ND ST E | E08600 | NE08600 | 4.35 |
| 14-31-15-14710-003-1040 | 12485 | 2ND ST E | E08615 | NE08615 | 4.68 |
| 14-31-15-14710-003-1040 | 12485 | 2ND ST E | E08720 | NE08720 | 4.35 |
| 14-31-15-14710-003-1040 | 12485 | 2ND ST E | E08735 | NE08735 | 4.63 |
| 14-31-15-16870-000-0001 | | 3RD ST E | E08300 | NE08300 | 4.44 |
| 14-31-15-16870-000-0010 | 12265 | 3RD ST E | E08300 | NE08300 | 4.44 |
| 14-31-15-16870-000-0020 | 12255 | 3RD ST E | E08300 | NE08300 | 4.44 |
| 14-31-15-16870-000-0030 | 12245 | 3RD ST E | E08300 | NE08300 | 4.44 |
| 14-31-15-43466-000-0001 | | 126TH AVE N | E08400 | NE08400 | 4.44 |
| 14-31-15-43466-000-0001 | | 126TH AVE N | E08500 | NE08500 | 4.35 |
| 14-31-15-43466-000-0101 | 12525 | 3RD ST E | E08400 | NE08400 | 4.44 |
| 14-31-15-43466-000-0101 | 12525 | 3RD ST E | E08500 | NE08500 | 4.35 |
| 14-31-15-43466-000-0102 | 12525 | 3RD ST E | E08400 | NE08400 | 4.44 |
| 14-31-15-43466-000-0102 | 12525 | 3RD ST E | E08500 | NE08500 | 4.35 |
| 14-31-15-43466-000-0103 | 12525 | 3RD ST E | E08400 | NE08400 | 4.44 |
| 14-31-15-43466-000-0103 | 12525 | 3RD ST E | E08500 | NE08500 | 4.35 |
| 14-31-15-43466-000-0104 | 12525 | 3RD ST E | E08400 | NE08400 | 4.44 |
| 14-31-15-43466-000-0104 | 12525 | 3RD ST E | E08500 | NE08500 | 4.35 |
| 14-31-15-43466-000-0105 | 12525 | 3RD ST E | E08400 | NE08400 | 4.44 |
| 14-31-15-43466-000-0105 | 12525 | 3RD ST E | E08500 | NE08500 | 4.35 |
| 14-31-15-43466-000-0201 | 12525 | 3RD ST E | E08400 | NE08400 | 4.44 |
| 14-31-15-43466-000-0201 | 12525 | 3RD ST E | E08500 | NE08500 | 4.35 |
| 14-31-15-43466-000-0202 | 12525 | 3RD ST E | E08400 | NE08400 | 4.44 |
| 14-31-15-43466-000-0202 | 12525 | 3RD ST E | E08500 | NE08500 | 4.35 |
| 14-31-15-43466-000-0203 | 12525 | 3RD ST E | E08400 | NE08400 | 4.44 |
| 14-31-15-43466-000-0203 | 12525 | 3RD ST E | E08500 | NE08500 | 4.35 |
| 14-31-15-43466-000-0204 | 12525 | 3RD ST E | E08400 | NE08400 | 4.44 |
| 14-31-15-43466-000-0204 | 12525 | 3RD ST E | E08500 | NE08500 | 4.35 |
| 14-31-15-43466-000-0205 | 12525 | 3RD ST E | E08400 | NE08400 | 4.44 |
| 14-31-15-43466-000-0205 | 12525 | 3RD ST E | E08500 | NE08500 | 4.35 |
| 14-31-15-43466-000-0301 | 12525 | 3RD ST E | E08400 | NE08400 | 4.44 |

| Tax Parcel ID | Site Number | Site Road | Basin Name | Node Name | 100-Year Stage EL. |
|---|---|---|---|---|---|
| 14-31-15-43466-000-0301 | 12525 | 3RD ST E | E08500 | NE08500 | 4.35 |
| 14-31-15-43466-000-0302 | 12525 | 3RD ST E | E08400 | NE08400 | 4.44 |
| 14-31-15-43466-000-0302 | 12525 | 3RD ST E | E08500 | NE08500 | 4.35 |
| 14-31-15-43466-000-0303 | 12525 | 3RD ST E | E08400 | NE08400 | 4.44 |
| 14-31-15-43466-000-0303 | 12525 | 3RD ST E | E08500 | NE08500 | 4.35 |
| 14-31-15-43466-000-0304 | 12525 | 3RD ST E | E08400 | NE08400 | 4.44 |
| 14-31-15-43466-000-0304 | 12525 | 3RD ST E | E08500 | NE08500 | 4.35 |
| 14-31-15-43466-000-0305 | 12525 | 3RD ST E | E08400 | NE08400 | 4.44 |
| 14-31-15-43466-000-0305 | 12525 | 3RD ST E | E08500 | NE08500 | 4.35 |
| 14-31-15-43472-000-0010 | 227 | 126TH AVE | E08600 | NE08600 | 4.35 |
| 14-31-15-43472-000-0010 | 227 | 126TH AVE | E08720 | NE08720 | 4.35 |
| 14-31-15-43472-000-0020 | 219 | 126TH AVE | E08600 | NE08600 | 4.35 |
| 14-31-15-43472-000-0020 | 219 | 126TH AVE | E08720 | NE08720 | 4.35 |
| 14-31-15-43472-000-0030 | 213 | 126TH AVE | E08600 | NE08600 | 4.35 |
| 14-31-15-43472-000-0030 | 213 | 126TH AVE | E08720 | NE08720 | 4.35 |
| 14-31-15-43472-000-0040 | 207 | 126TH AVE | E08600 | NE08600 | 4.35 |
| 14-31-15-43472-000-0040 | 207 | 126TH AVE | E08720 | NE08720 | 4.35 |
| 14-31-15-46733-000-0001 |  | CAPRI BLVD | E09600 | NE09600 | 4.28 |
| 14-31-15-46733-000-0010 | 345 | CAPRI BLVD | E09600 | NE09600 | 4.28 |
| 14-31-15-46733-000-0020 | 345 | CAPRI BLVD | E09600 | NE09600 | 4.28 |
| 14-31-15-46733-000-0030 | 345 | CAPRI BLVD | E09600 | NE09600 | 4.28 |
| 14-31-15-46733-000-0040 | 345 | CAPRI BLVD | E09600 | NE09600 | 4.28 |
| 14-31-15-78614-000-0001 |  | 126TH AVE N | E08400 | NE08400 | 4.44 |
| 14-31-15-78614-000-0010 | 12495 | 3RD ST E | E08400 | NE08400 | 4.44 |
| 14-31-15-78614-000-0020 | 12495 | 3RD ST E | E08400 | NE08400 | 4.44 |
| 14-31-15-78614-000-0030 | 12495 | 3RD ST E | E08400 | NE08400 | 4.44 |
| 14-31-15-78614-000-0040 | 12495 | 3RD ST E | E08400 | NE08400 | 4.44 |
| 14-31-15-86587-000-0001 |  | SUN VISTA CT | E08400 | NE08400 | 4.44 |
| 14-31-15-86587-000-0001 |  | SUN VISTA CT | E08400 | NE08400 | 4.44 |
| 14-31-15-86587-000-0001 |  | SUN VISTA CT | E08400 | NE08400 | 4.44 |
| 14-31-15-86587-000-0001 |  | SUN VISTA CT | E08400 | NE08400 | 4.44 |
| 14-31-15-86587-000-0001 |  | SUN VISTA CT | E08625 | NE08625 | 4.45 |
| 14-31-15-86587-000-0001 |  | SUN VISTA CT | E08625 | NE08625 | 4.45 |
| 14-31-15-86587-000-0001 |  | SUN VISTA CT | E08625 | NE08625 | 4.45 |
| 14-31-15-86587-000-0001 |  | SUN VISTA CT | E08625 | NE08625 | 4.45 |
| 14-31-15-86587-000-0001 |  | SUN VISTA CT | E08625 | NE08625 | 4.45 |
| 14-31-15-86587-000-0001 |  | SUN VISTA CT | E08745 | NE08745 | 4.45 |
| 14-31-15-86587-000-0001 |  | SUN VISTA CT | E09220 | NE09220 | 4.44 |
| 14-31-15-86587-000-0001 |  | SUN VISTA CT | E09220 | NE09220 | 4.44 |
| 14-31-15-86587-000-0001 |  | SUN VISTA CT | E09220 | NE09220 | 4.44 |
| 14-31-15-86587-000-0001 |  | SUN VISTA CT | E09220 | NE09220 | 4.44 |
| 14-31-15-86587-000-0001 |  | SUN VISTA CT | E09220 | NE09220 | 4.44 |
| 14-31-15-86587-000-0001 |  | SUN VISTA CT | E09220 | NE09220 | 4.44 |
| 14-31-15-86587-000-0001 |  | SUN VISTA CT | E09220 | NE09220 | 4.44 |
| 14-31-15-86587-000-0001 |  | SUN VISTA CT | E09220 | NE09220 | 4.44 |
| 14-31-15-86587-000-0001 |  | SUN VISTA CT | E09220 | NE09220 | 4.44 |
| 14-31-15-86587-000-0001 |  | SUN VISTA CT | E09220 | NE09220 | 4.44 |
| 14-31-15-86587-000-0001 |  | SUN VISTA CT | E13100 | NE13100 | 4.37 |
| 14-31-15-86587-000-0001 |  | SUN VISTA CT | E13100 | NE13100 | 4.37 |
| 14-31-15-86587-000-0001 |  | SUN VISTA CT | E13100 | NE13100 | 4.37 |
| 14-31-15-86587-001-0010 | 207 | SUN VISTA CT S | E09220 | NE09220 | 4.44 |
| 14-31-15-86587-001-0010 | 207 | SUN VISTA CT S | E09220 | NE09220 | 4.44 |
| 14-31-15-86587-001-0010 | 207 | SUN VISTA CT S | E13100 | NE13100 | 4.37 |
| 14-31-15-86587-001-0020 | 209 | SUN VISTA CT S | E09220 | NE09220 | 4.44 |
| 14-31-15-86587-001-0020 | 209 | SUN VISTA CT S | E09220 | NE09220 | 4.44 |
| 14-31-15-86587-001-0020 | 209 | SUN VISTA CT S | E13100 | NE13100 | 4.37 |
| 14-31-15-86587-001-0030 | 211 | SUN VISTA CT S | E09220 | NE09220 | 4.44 |
| 14-31-15-86587-001-0030 | 211 | SUN VISTA CT S | E09220 | NE09220 | 4.44 |
| 14-31-15-86587-001-0030 | 211 | SUN VISTA CT S | E13100 | NE13100 | 4.37 |
| 14-31-15-86587-001-0040 | 213 | SUN VISTA CT S | E09220 | NE09220 | 4.44 |
| 14-31-15-86587-001-0040 | 213 | SUN VISTA CT S | E09220 | NE09220 | 4.44 |
| 14-31-15-86587-001-0040 | 213 | SUN VISTA CT S | E13100 | NE13100 | 4.37 |
| 14-31-15-86587-002-0050 | 215 | SUN VISTA CT | E09220 | NE09220 | 4.44 |

| Tax Parcel ID | Site Number | Site Road | Basin Name | Node Name | 100-Year Stage EL. |
|---|---|---|---|---|---|
| 14-31-15-86587-002-0050 | 215 | SUN VISTA CT | E09220 | NE09220 | 4.44 |
| 14-31-15-86587-002-0050 | 215 | SUN VISTA CT | E13100 | NE13100 | 4.37 |
| 14-31-15-86587-002-0060 | 217 | SUN VISTA CT | E09220 | NE09220 | 4.44 |
| 14-31-15-86587-002-0060 | 217 | SUN VISTA CT | E09220 | NE09220 | 4.44 |
| 14-31-15-86587-002-0060 | 217 | SUN VISTA CT | E13100 | NE13100 | 4.37 |
| 14-31-15-86587-002-0070 | 219 | SUN VISTA CT S | E09220 | NE09220 | 4.44 |
| 14-31-15-86587-002-0070 | 219 | SUN VISTA CT S | E09220 | NE09220 | 4.44 |
| 14-31-15-86587-002-0070 | 219 | SUN VISTA CT S | E13100 | NE13100 | 4.37 |
| 14-31-15-86587-002-0080 | 221 | SUN VISTA CT S | E09220 | NE09220 | 4.44 |
| 14-31-15-86587-002-0080 | 221 | SUN VISTA CT S | E09220 | NE09220 | 4.44 |
| 14-31-15-86587-002-0080 | 221 | SUN VISTA CT S | E13100 | NE13100 | 4.37 |
| 14-31-15-86587-003-0090 | 223 | SUN VISTA CT S | E09220 | NE09220 | 4.44 |
| 14-31-15-86587-003-0090 | 223 | SUN VISTA CT S | E09220 | NE09220 | 4.44 |
| 14-31-15-86587-003-0090 | 223 | SUN VISTA CT S | E13100 | NE13100 | 4.37 |
| 14-31-15-86587-003-0100 | 225 | SUN VISTA CT S | E09220 | NE09220 | 4.44 |
| 14-31-15-86587-003-0100 | 225 | SUN VISTA CT S | E09220 | NE09220 | 4.44 |
| 14-31-15-86587-003-0100 | 225 | SUN VISTA CT S | E13100 | NE13100 | 4.37 |
| 14-31-15-86587-003-0110 | 227 | SUN VISTA CT S | E09220 | NE09220 | 4.44 |
| 14-31-15-86587-003-0110 | 227 | SUN VISTA CT S | E09220 | NE09220 | 4.44 |
| 14-31-15-86587-003-0110 | 227 | SUN VISTA CT S | E13100 | NE13100 | 4.37 |
| 14-31-15-86587-003-0120 | 229 | SUN VISTA CT S | E09220 | NE09220 | 4.44 |
| 14-31-15-86587-003-0120 | 229 | SUN VISTA CT S | E09220 | NE09220 | 4.44 |
| 14-31-15-86587-003-0120 | 229 | SUN VISTA CT S | E13100 | NE13100 | 4.37 |
| 14-31-15-86587-004-0170 | 222 | SUN VISTA CT S | E09220 | NE09220 | 4.44 |
| 14-31-15-86587-004-0180 | 220 | SUN VISTA CT S | E09220 | NE09220 | 4.44 |
| 14-31-15-86587-004-0190 | 218 | SUN VISTA CT | E09220 | NE09220 | 4.44 |
| 14-31-15-86587-004-0200 | 216 | SUN VISTA CT S | E09220 | NE09220 | 4.44 |
| 14-31-15-86587-004-0210 | 214 | SUN VISTA CT S | E09220 | NE09220 | 4.44 |
| 14-31-15-86587-005-0130 | 230 | SUN VISTA CT S | E09220 | NE09220 | 4.44 |
| 14-31-15-86587-005-0140 | 228 | SUN VISTA CT S | E09220 | NE09220 | 4.44 |
| 14-31-15-86587-005-0150 | 226 | SUN VISTA CT S | E09220 | NE09220 | 4.44 |
| 14-31-15-86587-005-0160 | 224 | SUN VISTA CT S | E09220 | NE09220 | 4.44 |
| 14-31-15-86587-006-0220 | 12200 | SUN VISTA CT W | E08625 | NE08625 | 4.45 |
| 14-31-15-86587-006-0220 | 12200 | SUN VISTA CT W | E09220 | NE09220 | 4.44 |
| 14-31-15-86587-006-0220 | 12200 | SUN VISTA CT W | E13100 | NE13100 | 4.37 |
| 14-31-15-86587-006-0230 | 12204 | SUN VISTA CT W | E08625 | NE08625 | 4.45 |
| 14-31-15-86587-006-0230 | 12204 | SUN VISTA CT W | E09220 | NE09220 | 4.44 |
| 14-31-15-86587-006-0230 | 12204 | SUN VISTA CT W | E13100 | NE13100 | 4.37 |
| 14-31-15-86587-006-0240 | 12208 | SUN VISTA CT W | E08625 | NE08625 | 4.45 |
| 14-31-15-86587-006-0240 | 12208 | SUN VISTA CT W | E09220 | NE09220 | 4.44 |
| 14-31-15-86587-006-0240 | 12208 | SUN VISTA CT W | E13100 | NE13100 | 4.37 |
| 14-31-15-86587-006-0250 | 12212 | SUN VISTA CT W | E08625 | NE08625 | 4.45 |
| 14-31-15-86587-006-0250 | 12212 | SUN VISTA CT W | E09220 | NE09220 | 4.44 |
| 14-31-15-86587-006-0250 | 12212 | SUN VISTA CT W | E13100 | NE13100 | 4.37 |
| 14-31-15-86587-006-0260 | 12216 | SUN VISTA CT W | E08625 | NE08625 | 4.45 |
| 14-31-15-86587-006-0260 | 12216 | SUN VISTA CT W | E09220 | NE09220 | 4.44 |
| 14-31-15-86587-006-0260 | 12216 | SUN VISTA CT W | E13100 | NE13100 | 4.37 |
| 14-31-15-86587-006-0270 | 12220 | SUN VISTA CT W | E08625 | NE08625 | 4.45 |
| 14-31-15-86587-006-0270 | 12220 | SUN VISTA CT W | E09220 | NE09220 | 4.44 |
| 14-31-15-86587-006-0270 | 12220 | SUN VISTA CT W | E13100 | NE13100 | 4.37 |
| 14-31-15-86587-007-0330 | 12224 | SUN VISTA CT W | E08625 | NE08625 | 4.45 |
| 14-31-15-86587-007-0330 | 12224 | SUN VISTA CT W | E09220 | NE09220 | 4.44 |
| 14-31-15-86587-007-0330 | 12224 | SUN VISTA CT W | E13100 | NE13100 | 4.37 |
| 14-31-15-86587-007-0340 | 12228 | SUN VISTA CT W | E08625 | NE08625 | 4.45 |
| 14-31-15-86587-007-0340 | 12228 | SUN VISTA CT W | E09220 | NE09220 | 4.44 |
| 14-31-15-86587-007-0340 | 12228 | SUN VISTA CT W | E13100 | NE13100 | 4.37 |
| 14-31-15-86587-007-0350 | 12232 | SUN VISTA CT W | E08625 | NE08625 | 4.45 |
| 14-31-15-86587-007-0350 | 12232 | SUN VISTA CT W | E09220 | NE09220 | 4.44 |
| 14-31-15-86587-007-0350 | 12232 | SUN VISTA CT W | E13100 | NE13100 | 4.37 |
| 14-31-15-86587-007-0360 | 12236 | SUN VISTA CT W | E08625 | NE08625 | 4.45 |
| 14-31-15-86587-007-0360 | 12236 | SUN VISTA CT W | E09220 | NE09220 | 4.44 |
| 14-31-15-86587-007-0360 | 12236 | SUN VISTA CT W | E13100 | NE13100 | 4.37 |

| Tax Parcel ID | Site Number | Site Road | Basin Name | Node Name | 100-Year Stage EL. |
|---|---|---|---|---|---|
| 14-31-15-86587-007-0370 | 12240 | SUN VISTA CT W | E08625 | NE08625 | 4.45 |
| 14-31-15-86587-007-0370 | 12240 | SUN VISTA CT W | E09220 | NE09220 | 4.44 |
| 14-31-15-86587-007-0370 | 12240 | SUN VISTA CT W | E13100 | NE13100 | 4.37 |
| 14-31-15-86587-007-0380 | 12244 | SUN VISTA CT W | E08625 | NE08625 | 4.45 |
| 14-31-15-86587-007-0380 | 12244 | SUN VISTA CT W | E09220 | NE09220 | 4.44 |
| 14-31-15-86587-007-0380 | 12244 | SUN VISTA CT W | E13100 | NE13100 | 4.37 |
| 14-31-15-86587-008-0430 | 12300 | SUN VISTA CT W | E08625 | NE08625 | 4.45 |
| 14-31-15-86587-008-0430 | 12300 | SUN VISTA CT W | E09220 | NE09220 | 4.44 |
| 14-31-15-86587-008-0430 | 12300 | SUN VISTA CT W | E13100 | NE13100 | 4.37 |
| 14-31-15-86587-008-0440 | 12304 | SUN VISTA CT W | E08625 | NE08625 | 4.45 |
| 14-31-15-86587-008-0440 | 12304 | SUN VISTA CT W | E09220 | NE09220 | 4.44 |
| 14-31-15-86587-008-0440 | 12304 | SUN VISTA CT W | E13100 | NE13100 | 4.37 |
| 14-31-15-86587-008-0450 | 12308 | SUN VISTA CT W | E08625 | NE08625 | 4.45 |
| 14-31-15-86587-008-0450 | 12308 | SUN VISTA CT W | E09220 | NE09220 | 4.44 |
| 14-31-15-86587-008-0450 | 12308 | SUN VISTA CT W | E13100 | NE13100 | 4.37 |
| 14-31-15-86587-008-0460 | 12312 | SUN VISTA CT W | E08625 | NE08625 | 4.45 |
| 14-31-15-86587-008-0460 | 12312 | SUN VISTA CT W | E09220 | NE09220 | 4.44 |
| 14-31-15-86587-008-0460 | 12312 | SUN VISTA CT W | E13100 | NE13100 | 4.37 |
| 14-31-15-86587-008-0470 | 12316 | SUN VISTA CT W | E08625 | NE08625 | 4.45 |
| 14-31-15-86587-008-0470 | 12316 | SUN VISTA CT W | E09220 | NE09220 | 4.44 |
| 14-31-15-86587-008-0470 | 12316 | SUN VISTA CT W | E13100 | NE13100 | 4.37 |
| 14-31-15-86587-008-0480 | 12320 | SUN VISTA CT W | E08625 | NE08625 | 4.45 |
| 14-31-15-86587-008-0480 | 12320 | SUN VISTA CT W | E09220 | NE09220 | 4.44 |
| 14-31-15-86587-008-0480 | 12320 | SUN VISTA CT W | E13100 | NE13100 | 4.37 |
| 14-31-15-86587-009-0540 | 12324 | SUN VISTA CT W | E08400 | NE08400 | 4.44 |
| 14-31-15-86587-009-0540 | 12324 | SUN VISTA CT W | E08625 | NE08625 | 4.45 |
| 14-31-15-86587-009-0540 | 12324 | SUN VISTA CT W | E08745 | NE08745 | 4.45 |
| 14-31-15-86587-009-0540 | 12324 | SUN VISTA CT W | E09220 | NE09220 | 4.44 |
| 14-31-15-86587-009-0550 | 12328 | SUN VISTA CT W | E08400 | NE08400 | 4.44 |
| 14-31-15-86587-009-0550 | 12328 | SUN VISTA CT W | E08625 | NE08625 | 4.45 |
| 14-31-15-86587-009-0550 | 12328 | SUN VISTA CT W | E08745 | NE08745 | 4.45 |
| 14-31-15-86587-009-0550 | 12328 | SUN VISTA CT W | E09220 | NE09220 | 4.44 |
| 14-31-15-86587-009-0560 | 12332 | SUN VISTA CT W | E08400 | NE08400 | 4.44 |
| 14-31-15-86587-009-0560 | 12332 | SUN VISTA CT W | E08625 | NE08625 | 4.45 |
| 14-31-15-86587-009-0560 | 12332 | SUN VISTA CT W | E08745 | NE08745 | 4.45 |
| 14-31-15-86587-009-0560 | 12332 | SUN VISTA CT W | E09220 | NE09220 | 4.44 |
| 14-31-15-86587-009-0570 | 12336 | SUN VISTA CT W | E08400 | NE08400 | 4.44 |
| 14-31-15-86587-009-0570 | 12336 | SUN VISTA CT W | E08625 | NE08625 | 4.45 |
| 14-31-15-86587-009-0570 | 12336 | SUN VISTA CT W | E08745 | NE08745 | 4.45 |
| 14-31-15-86587-009-0570 | 12336 | SUN VISTA CT W | E09220 | NE09220 | 4.44 |
| 14-31-15-86587-009-0580 | 12340 | SUN VISTA CT W | E08400 | NE08400 | 4.44 |
| 14-31-15-86587-009-0580 | 12340 | SUN VISTA CT W | E08625 | NE08625 | 4.45 |
| 14-31-15-86587-009-0580 | 12340 | SUN VISTA CT W | E08745 | NE08745 | 4.45 |
| 14-31-15-86587-009-0580 | 12340 | SUN VISTA CT W | E09220 | NE09220 | 4.44 |
| 14-31-15-86587-009-0590 | 12344 | SUN VISTA CT W | E08400 | NE08400 | 4.44 |
| 14-31-15-86587-009-0590 | 12344 | SUN VISTA CT W | E08625 | NE08625 | 4.45 |
| 14-31-15-86587-009-0590 | 12344 | SUN VISTA CT W | E08745 | NE08745 | 4.45 |
| 14-31-15-86587-009-0590 | 12344 | SUN VISTA CT W | E09220 | NE09220 | 4.44 |
| 14-31-15-86587-010-0280 | 12221 | SUN VISTA CT W | E08625 | NE08625 | 4.45 |
| 14-31-15-86587-010-0280 | 12221 | SUN VISTA CT W | E09220 | NE09220 | 4.44 |
| 14-31-15-86587-010-0290 | 12225 | SUN VISTA CT W | E08625 | NE08625 | 4.45 |
| 14-31-15-86587-010-0290 | 12225 | SUN VISTA CT W | E09220 | NE09220 | 4.44 |
| 14-31-15-86587-010-0300 | 12229 | SUN VISTA CT W | E08625 | NE08625 | 4.45 |
| 14-31-15-86587-010-0300 | 12229 | SUN VISTA CT W | E09220 | NE09220 | 4.44 |
| 14-31-15-86587-010-0310 | 12233 | SUN VISTA CT W | E08625 | NE08625 | 4.45 |
| 14-31-15-86587-010-0310 | 12233 | SUN VISTA CT W | E09220 | NE09220 | 4.44 |
| 14-31-15-86587-010-0320 | 12237 | SUN VISTA CT W | E08625 | NE08625 | 4.45 |
| 14-31-15-86587-010-0320 | 12237 | SUN VISTA CT W | E09220 | NE09220 | 4.44 |
| 14-31-15-86587-011-0390 | 12241 | SUN VISTA CT W | E08625 | NE08625 | 4.45 |
| 14-31-15-86587-011-0390 | 12241 | SUN VISTA CT W | E09220 | NE09220 | 4.44 |
| 14-31-15-86587-011-0400 | 12245 | SUN VISTA CT W | E08625 | NE08625 | 4.45 |
| 14-31-15-86587-011-0400 | 12245 | SUN VISTA CT W | E09220 | NE09220 | 4.44 |

| Tax Parcel ID | Site Number | Site Road | Basin Name | Node Name | 100-Year Stage EL. |
|---|---|---|---|---|---|
| 14-31-15-86587-011-0410 | 12301 | SUN VISTA CT W | E08625 | NE08625 | 4.45 |
| 14-31-15-86587-011-0410 | 12301 | SUN VISTA CT W | E09220 | NE09220 | 4.44 |
| 14-31-15-86587-011-0420 | 12305 | SUN VISTA CT W | E08625 | NE08625 | 4.45 |
| 14-31-15-86587-011-0420 | 12305 | SUN VISTA CT W | E09220 | NE09220 | 4.44 |
| 14-31-15-86587-012-0490 | 12309 | SUN VISTA CT W | E08625 | NE08625 | 4.45 |
| 14-31-15-86587-012-0490 | 12309 | SUN VISTA CT W | E09220 | NE09220 | 4.44 |
| 14-31-15-86587-012-0500 | 12313 | SUN VISTA CT W | E08625 | NE08625 | 4.45 |
| 14-31-15-86587-012-0500 | 12313 | SUN VISTA CT W | E09220 | NE09220 | 4.44 |
| 14-31-15-86587-012-0510 | 12317 | SUN VISTA CT W | E08625 | NE08625 | 4.45 |
| 14-31-15-86587-012-0510 | 12317 | SUN VISTA CT W | E09220 | NE09220 | 4.44 |
| 14-31-15-86587-012-0520 | 12321 | SUN VISTA CT W | E08625 | NE08625 | 4.45 |
| 14-31-15-86587-012-0520 | 12321 | SUN VISTA CT W | E09220 | NE09220 | 4.44 |
| 14-31-15-86587-012-0530 | 12325 | SUN VISTA CT W | E08625 | NE08625 | 4.45 |
| 14-31-15-86587-012-0530 | 12325 | SUN VISTA CT W | E09220 | NE09220 | 4.44 |
| 14-31-15-86587-013-0600 | 208 | SUN VISTA CT | E08400 | NE08400 | 4.44 |
| 14-31-15-86587-013-0600 | 208 | SUN VISTA CT | E08625 | NE08625 | 4.45 |
| 14-31-15-86587-013-0600 | 208 | SUN VISTA CT | E08745 | NE08745 | 4.45 |
| 14-31-15-86587-013-0600 | 208 | SUN VISTA CT | E09220 | NE09220 | 4.44 |
| 14-31-15-86587-013-0610 | 210 | SUN VISTA CT N | E08400 | NE08400 | 4.44 |
| 14-31-15-86587-013-0610 | 210 | SUN VISTA CT N | E08625 | NE08625 | 4.45 |
| 14-31-15-86587-013-0610 | 210 | SUN VISTA CT N | E08745 | NE08745 | 4.45 |
| 14-31-15-86587-013-0610 | 210 | SUN VISTA CT N | E09220 | NE09220 | 4.44 |
| 14-31-15-86587-013-0620 | 212 | SUN VISTA CT N | E08400 | NE08400 | 4.44 |
| 14-31-15-86587-013-0620 | 212 | SUN VISTA CT N | E08625 | NE08625 | 4.45 |
| 14-31-15-86587-013-0620 | 212 | SUN VISTA CT N | E08745 | NE08745 | 4.45 |
| 14-31-15-86587-013-0620 | 212 | SUN VISTA CT N | E09220 | NE09220 | 4.44 |
| 14-31-15-86587-013-0630 | 214 | SUN VISTA CT N | E08400 | NE08400 | 4.44 |
| 14-31-15-86587-013-0630 | 214 | SUN VISTA CT N | E08625 | NE08625 | 4.45 |
| 14-31-15-86587-013-0630 | 214 | SUN VISTA CT N | E08745 | NE08745 | 4.45 |
| 14-31-15-86587-013-0630 | 214 | SUN VISTA CT N | E09220 | NE09220 | 4.44 |
| 14-31-15-86587-013-0640 | 216 | SUN VISTA CT N | E08400 | NE08400 | 4.44 |
| 14-31-15-86587-013-0640 | 216 | SUN VISTA CT N | E08625 | NE08625 | 4.45 |
| 14-31-15-86587-013-0640 | 216 | SUN VISTA CT N | E08745 | NE08745 | 4.45 |
| 14-31-15-86587-013-0640 | 216 | SUN VISTA CT N | E09220 | NE09220 | 4.44 |
| 14-31-15-86587-013-0650 | 218 | SUN VISTA CT N | E08400 | NE08400 | 4.44 |
| 14-31-15-86587-013-0650 | 218 | SUN VISTA CT N | E08625 | NE08625 | 4.45 |
| 14-31-15-86587-013-0650 | 218 | SUN VISTA CT N | E08745 | NE08745 | 4.45 |
| 14-31-15-86587-013-0650 | 218 | SUN VISTA CT N | E09220 | NE09220 | 4.44 |
| 14-31-15-86587-014-0660 | 220 | SUN VISTA CT N | E08400 | NE08400 | 4.44 |
| 14-31-15-86587-014-0660 | 220 | SUN VISTA CT N | E08625 | NE08625 | 4.45 |
| 14-31-15-86587-014-0660 | 220 | SUN VISTA CT N | E08745 | NE08745 | 4.45 |
| 14-31-15-86587-014-0660 | 220 | SUN VISTA CT N | E09220 | NE09220 | 4.44 |
| 14-31-15-86587-014-0670 | 222 | SUN VISTA CT N | E08400 | NE08400 | 4.44 |
| 14-31-15-86587-014-0670 | 222 | SUN VISTA CT N | E08625 | NE08625 | 4.45 |
| 14-31-15-86587-014-0670 | 222 | SUN VISTA CT N | E08745 | NE08745 | 4.45 |
| 14-31-15-86587-014-0670 | 222 | SUN VISTA CT N | E09220 | NE09220 | 4.44 |
| 14-31-15-86587-014-0680 | 224 | SUN VISTA CT | E08400 | NE08400 | 4.44 |
| 14-31-15-86587-014-0680 | 224 | SUN VISTA CT | E08625 | NE08625 | 4.45 |
| 14-31-15-86587-014-0680 | 224 | SUN VISTA CT | E08745 | NE08745 | 4.45 |
| 14-31-15-86587-014-0680 | 224 | SUN VISTA CT | E09220 | NE09220 | 4.44 |
| 14-31-15-86587-014-0690 | 226 | SUN VISTA CT | E08400 | NE08400 | 4.44 |
| 14-31-15-86587-014-0690 | 226 | SUN VISTA CT | E08625 | NE08625 | 4.45 |
| 14-31-15-86587-014-0690 | 226 | SUN VISTA CT | E08745 | NE08745 | 4.45 |
| 14-31-15-86587-014-0690 | 226 | SUN VISTA CT | E09220 | NE09220 | 4.44 |
| 14-31-15-86587-014-0700 | 228 | SUN VISTA CT N | E08400 | NE08400 | 4.44 |
| 14-31-15-86587-014-0700 | 228 | SUN VISTA CT N | E08625 | NE08625 | 4.45 |
| 14-31-15-86587-014-0700 | 228 | SUN VISTA CT N | E08745 | NE08745 | 4.45 |
| 14-31-15-86587-014-0700 | 228 | SUN VISTA CT N | E09220 | NE09220 | 4.44 |
| 14-31-15-86587-014-0710 | 230 | SUN VISTA CT N | E08400 | NE08400 | 4.44 |
| 14-31-15-86587-014-0710 | 230 | SUN VISTA CT N | E08625 | NE08625 | 4.45 |
| 14-31-15-86587-014-0710 | 230 | SUN VISTA CT N | E08745 | NE08745 | 4.45 |
| 14-31-15-86587-014-0710 | 230 | SUN VISTA CT N | E09220 | NE09220 | 4.44 |

| Tax Parcel ID | Site Number | Site Road | Basin Name | Node Name | 100-Year Stage EL. |
|---|---|---|---|---|---|
| 14-31-15-86587-015-0720 | 219 | SUN VISTA CT N | E08625 | NE08625 | 4.45 |
| 14-31-15-86587-015-0720 | 219 | SUN VISTA CT N | E09220 | NE09220 | 4.44 |
| 14-31-15-86587-015-0730 | 221 | SUN VISTA CT N | E08625 | NE08625 | 4.45 |
| 14-31-15-86587-015-0730 | 221 | SUN VISTA CT N | E09220 | NE09220 | 4.44 |
| 14-31-15-86587-015-0740 | 223 | SUN VISTA CT N | E08625 | NE08625 | 4.45 |
| 14-31-15-86587-015-0740 | 223 | SUN VISTA CT N | E09220 | NE09220 | 4.44 |
| 14-31-15-86587-015-0750 | 225 | SUN VISTA CT | E08625 | NE08625 | 4.45 |
| 14-31-15-86587-015-0750 | 225 | SUN VISTA CT | E09220 | NE09220 | 4.44 |
| 14-31-15-86587-015-0760 | 227 | SUN VISTA CT N | E08625 | NE08625 | 4.45 |
| 14-31-15-86587-015-0760 | 227 | SUN VISTA CT N | E09220 | NE09220 | 4.44 |
| 14-31-15-86587-015-0770 | 229 | SUN VISTA CT N | E08625 | NE08625 | 4.45 |
| 14-31-15-86587-015-0770 | 229 | SUN VISTA CT N | E09220 | NE09220 | 4.44 |
| 14-31-15-86587-016-0780 | 232 | SUN VISTA CT N | E08400 | NE08400 | 4.44 |
| 14-31-15-86587-016-0780 | 232 | SUN VISTA CT N | E08625 | NE08625 | 4.45 |
| 14-31-15-86587-016-0780 | 232 | SUN VISTA CT N | E08745 | NE08745 | 4.45 |
| 14-31-15-86587-016-0780 | 232 | SUN VISTA CT N | E09220 | NE09220 | 4.44 |
| 14-31-15-86587-016-0790 | 234 | SUN VISTA CT N | E08400 | NE08400 | 4.44 |
| 14-31-15-86587-016-0790 | 234 | SUN VISTA CT N | E08625 | NE08625 | 4.45 |
| 14-31-15-86587-016-0790 | 234 | SUN VISTA CT N | E08745 | NE08745 | 4.45 |
| 14-31-15-86587-016-0790 | 234 | SUN VISTA CT N | E09220 | NE09220 | 4.44 |
| 14-31-15-86587-016-0800 | 236 | SUN VISTA CT N | E08400 | NE08400 | 4.44 |
| 14-31-15-86587-016-0800 | 236 | SUN VISTA CT N | E08625 | NE08625 | 4.45 |
| 14-31-15-86587-016-0800 | 236 | SUN VISTA CT N | E08745 | NE08745 | 4.45 |
| 14-31-15-86587-016-0800 | 236 | SUN VISTA CT N | E09220 | NE09220 | 4.44 |
| 14-31-15-86587-016-0810 | 238 | SUN VISTA CT N | E08400 | NE08400 | 4.44 |
| 14-31-15-86587-016-0810 | 238 | SUN VISTA CT N | E08625 | NE08625 | 4.45 |
| 14-31-15-86587-016-0810 | 238 | SUN VISTA CT N | E08745 | NE08745 | 4.45 |
| 14-31-15-86587-016-0810 | 238 | SUN VISTA CT N | E09220 | NE09220 | 4.44 |
| 14-31-15-86587-016-0820 | 240 | SUN VISTA CT N | E08400 | NE08400 | 4.44 |
| 14-31-15-86587-016-0820 | 240 | SUN VISTA CT N | E08625 | NE08625 | 4.45 |
| 14-31-15-86587-016-0820 | 240 | SUN VISTA CT N | E08745 | NE08745 | 4.45 |
| 14-31-15-86587-016-0820 | 240 | SUN VISTA CT N | E09220 | NE09220 | 4.44 |
| 14-31-15-86587-016-0830 | 242 | SUN VISTA CT N | E08400 | NE08400 | 4.44 |
| 14-31-15-86587-016-0830 | 242 | SUN VISTA CT N | E08625 | NE08625 | 4.45 |
| 14-31-15-86587-016-0830 | 242 | SUN VISTA CT N | E08745 | NE08745 | 4.45 |
| 14-31-15-86587-016-0830 | 242 | SUN VISTA CT N | E09220 | NE09220 | 4.44 |
| 14-31-15-86587-017-0900 | 12322 | SUN VISTA CT E | E08400 | NE08400 | 4.44 |
| 14-31-15-86587-017-0900 | 12322 | SUN VISTA CT E | E09220 | NE09220 | 4.44 |
| 14-31-15-86587-017-0910 | 12318 | SUN VISTA CT E | E08400 | NE08400 | 4.44 |
| 14-31-15-86587-017-0910 | 12318 | SUN VISTA CT E | E09220 | NE09220 | 4.44 |
| 14-31-15-86587-017-0920 | 12314 | SUN VISTA CT E | E08400 | NE08400 | 4.44 |
| 14-31-15-86587-017-0920 | 12314 | SUN VISTA CT E | E09220 | NE09220 | 4.44 |
| 14-31-15-86587-017-0930 | 12310 | SUN VISTA CT E | E08400 | NE08400 | 4.44 |
| 14-31-15-86587-017-0930 | 12310 | SUN VISTA CT E | E09220 | NE09220 | 4.44 |
| 14-31-15-86587-017-0940 | 12306 | SUN VISTA CT E | E08400 | NE08400 | 4.44 |
| 14-31-15-86587-017-0940 | 12306 | SUN VISTA CT E | E09220 | NE09220 | 4.44 |
| 14-31-15-86587-017-0950 | 12302 | SUN VISTA CT E | E08400 | NE08400 | 4.44 |
| 14-31-15-86587-017-0950 | 12302 | SUN VISTA CT E | E09220 | NE09220 | 4.44 |
| 14-31-15-86587-018-1020 | 12242 | SUN VISTA CT E | E08400 | NE08400 | 4.44 |
| 14-31-15-86587-018-1020 | 12242 | SUN VISTA CT E | E09220 | NE09220 | 4.44 |
| 14-31-15-86587-018-1030 | 12238 | SUN VISTA CT E | E08400 | NE08400 | 4.44 |
| 14-31-15-86587-018-1030 | 12238 | SUN VISTA CT E | E09220 | NE09220 | 4.44 |
| 14-31-15-86587-018-1040 | 12234 | SUN VISTA CT E | E08400 | NE08400 | 4.44 |
| 14-31-15-86587-018-1040 | 12234 | SUN VISTA CT E | E09220 | NE09220 | 4.44 |
| 14-31-15-86587-018-1050 | 12230 | SUN VISTA CT E | E08400 | NE08400 | 4.44 |
| 14-31-15-86587-018-1050 | 12230 | SUN VISTA CT E | E09220 | NE09220 | 4.44 |
| 14-31-15-86587-018-1060 | 12226 | SUN VISTA CT E | E08400 | NE08400 | 4.44 |
| 14-31-15-86587-018-1060 | 12226 | SUN VISTA CT E | E09220 | NE09220 | 4.44 |
| 14-31-15-86587-019-0840 | 12323 | SUN VISTA CT E | E08400 | NE08400 | 4.44 |
| 14-31-15-86587-019-0840 | 12323 | SUN VISTA CT E | E09220 | NE09220 | 4.44 |
| 14-31-15-86587-019-0850 | 12319 | SUN VISTA CT E | E08400 | NE08400 | 4.44 |
| 14-31-15-86587-019-0850 | 12319 | SUN VISTA CT E | E09220 | NE09220 | 4.44 |

| Tax Parcel ID | Site Number | Site Road | Basin Name | Node Name | 100-Year Stage EL. |
|---|---|---|---|---|---|
| 14-31-15-86587-019-0860 | 12315 | SUN VISTA CT E | E08400 | NE08400 | 4.44 |
| 14-31-15-86587-019-0860 | 12315 | SUN VISTA CT E | E09220 | NE09220 | 4.44 |
| 14-31-15-86587-019-0870 | 12311 | SUN VISTA CT E | E08400 | NE08400 | 4.44 |
| 14-31-15-86587-019-0870 | 12311 | SUN VISTA CT E | E09220 | NE09220 | 4.44 |
| 14-31-15-86587-019-0880 | 12307 | SUN VISTA CT E | E08400 | NE08400 | 4.44 |
| 14-31-15-86587-019-0880 | 12307 | SUN VISTA CT E | E09220 | NE09220 | 4.44 |
| 14-31-15-86587-019-0890 | 12303 | SUN VISTA CT E | E08400 | NE08400 | 4.44 |
| 14-31-15-86587-019-0890 | 12303 | SUN VISTA CT E | E09220 | NE09220 | 4.44 |
| 14-31-15-86587-020-0960 | 12243 | SUN VISTA CT E | E08400 | NE08400 | 4.44 |
| 14-31-15-86587-020-0960 | 12243 | SUN VISTA CT E | E09220 | NE09220 | 4.44 |
| 14-31-15-86587-020-0970 | 12239 | SUN VISTA CT E | E08400 | NE08400 | 4.44 |
| 14-31-15-86587-020-0970 | 12239 | SUN VISTA CT E | E09220 | NE09220 | 4.44 |
| 14-31-15-86587-020-0980 | 12235 | SUN VISTA CT E | E08400 | NE08400 | 4.44 |
| 14-31-15-86587-020-0980 | 12235 | SUN VISTA CT E | E09220 | NE09220 | 4.44 |
| 14-31-15-86587-020-0990 | 12231 | SUN VISTA CT E | E08400 | NE08400 | 4.44 |
| 14-31-15-86587-020-0990 | 12231 | SUN VISTA CT E | E09220 | NE09220 | 4.44 |
| 14-31-15-86587-020-1000 | 12227 | SUN VISTA CT E | E08400 | NE08400 | 4.44 |
| 14-31-15-86587-020-1000 | 12227 | SUN VISTA CT E | E09220 | NE09220 | 4.44 |
| 14-31-15-86587-020-1010 | 12223 | SUN VISTA CT E | E08400 | NE08400 | 4.44 |
| 14-31-15-86587-020-1010 | 12223 | SUN VISTA CT E | E09220 | NE09220 | 4.44 |
| 14-31-15-86587-021-1070 | 12219 | SUN VISTA CT E | E08400 | NE08400 | 4.44 |
| 14-31-15-86587-021-1070 | 12219 | SUN VISTA CT E | E09220 | NE09220 | 4.44 |
| 14-31-15-86587-021-1080 | 12215 | SUN VISTA CT E | E08400 | NE08400 | 4.44 |
| 14-31-15-86587-021-1080 | 12215 | SUN VISTA CT E | E09220 | NE09220 | 4.44 |
| 14-31-15-86587-021-1090 | 12211 | SUN VISTA CT E | E08400 | NE08400 | 4.44 |
| 14-31-15-86587-021-1090 | 12211 | SUN VISTA CT E | E09220 | NE09220 | 4.44 |
| 14-31-15-86587-021-1100 | 12207 | SUN VISTA CT E | E08400 | NE08400 | 4.44 |
| 14-31-15-86587-021-1100 | 12207 | SUN VISTA CT E | E09220 | NE09220 | 4.44 |
| 14-31-15-86587-021-1110 | 12203 | SUN VISTA CT E | E08400 | NE08400 | 4.44 |
| 14-31-15-86587-021-1110 | 12203 | SUN VISTA CT E | E09220 | NE09220 | 4.44 |
| 14-31-15-86588-000-0001 | | SUN ISLE CIR | E08700 | NE08700 | 4.35 |
| 14-31-15-86588-000-0001 | | SUN ISLE CIR | E08716 | NE08716 | 4.95 |
| 14-31-15-86588-000-0001 | | SUN ISLE CIR | E08717 | NE08717 | 4.99 |
| 14-31-15-86588-000-0001 | | SUN ISLE CIR | E08717 | NE08717 | 4.99 |
| 14-31-15-86588-000-0001 | | SUN ISLE CIR | E08717 | NE08717 | 4.99 |
| 14-31-15-86588-000-0001 | | SUN ISLE CIR | E08720 | NE08720 | 4.35 |
| 14-31-15-86588-000-0001 | | SUN ISLE CIR | E08720 | NE08720 | 4.35 |
| 14-31-15-86588-000-0001 | | SUN ISLE CIR | E08800 | NE08800 | 4.34 |
| 14-31-15-86588-000-0001 | | SUN ISLE CIR | E08900 | NE08900 | 4.37 |
| 14-31-15-86588-000-0001 | | SUN ISLE CIR | E08900 | NE08900 | 4.37 |
| 14-31-15-86588-000-0001 | | SUN ISLE CIR | E09000 | NE09000 | 4.69 |
| 14-31-15-86588-000-0001 | | SUN ISLE CIR | E09000 | NE09000 | 4.69 |
| 14-31-15-86588-000-0001 | | SUN ISLE CIR | E09110 | NE09110 | 3.88 |
| 14-31-15-86588-000-0001 | | SUN ISLE CIR | E09125 | NE09125 | 4.82 |
| 14-31-15-86588-000-0001 | | SUN ISLE CIR | E09125 | NE09125 | 4.82 |
| 14-31-15-86588-000-0001 | | SUN ISLE CIR | E09125 | NE09125 | 4.82 |
| 14-31-15-86588-000-0001 | | SUN ISLE CIR | E09125 | NE09125 | 4.82 |
| 14-31-15-86588-000-0001 | | SUN ISLE CIR | E09125 | NE09125 | 4.82 |
| 14-31-15-86588-000-0001 | | SUN ISLE CIR | E09125 | NE09125 | 4.82 |
| 14-31-15-86588-000-0001 | | SUN ISLE CIR | E09125 | NE09125 | 4.82 |
| 14-31-15-86588-000-0001 | | SUN ISLE CIR | E09125 | NE09125 | 4.82 |
| 14-31-15-86588-001-0010 | 115 | SUN ISLE CIR | E08716 | NE08716 | 4.95 |
| 14-31-15-86588-001-0010 | 115 | SUN ISLE CIR | E08717 | NE08717 | 4.99 |
| 14-31-15-86588-001-0010 | 115 | SUN ISLE CIR | E08720 | NE08720 | 4.35 |
| 14-31-15-86588-001-0010 | 115 | SUN ISLE CIR | E09125 | NE09125 | 4.82 |
| 14-31-15-86588-001-0020 | 113 | SUN ISLE CIR | E08716 | NE08716 | 4.95 |
| 14-31-15-86588-001-0020 | 113 | SUN ISLE CIR | E08717 | NE08717 | 4.99 |
| 14-31-15-86588-001-0020 | 113 | SUN ISLE CIR | E08720 | NE08720 | 4.35 |
| 14-31-15-86588-001-0020 | 113 | SUN ISLE CIR | E09125 | NE09125 | 4.82 |
| 14-31-15-86588-001-0030 | 111 | SUN ISLE CIR | E08716 | NE08716 | 4.95 |
| 14-31-15-86588-001-0030 | 111 | SUN ISLE CIR | E08717 | NE08717 | 4.99 |
| 14-31-15-86588-001-0030 | 111 | SUN ISLE CIR | E08720 | NE08720 | 4.35 |

| Tax Parcel ID | Site Number | Site Road | Basin Name | Node Name | 100-Year Stage EL. |
|---|---|---|---|---|---|
| 14-31-15-86588-001-0030 | 111 | SUN ISLE CIR | E09125 | NE09125 | 4.82 |
| 14-31-15-86588-001-0040 | 109 | SUN ISLE CIR | E08716 | NE08716 | 4.95 |
| 14-31-15-86588-001-0040 | 109 | SUN ISLE CIR | E08717 | NE08717 | 4.99 |
| 14-31-15-86588-001-0040 | 109 | SUN ISLE CIR | E08720 | NE08720 | 4.35 |
| 14-31-15-86588-001-0040 | 109 | SUN ISLE CIR | E09125 | NE09125 | 4.82 |
| 14-31-15-86588-002-0050 | 107 | SUN ISLE CIR | E08716 | NE08716 | 4.95 |
| 14-31-15-86588-002-0050 | 107 | SUN ISLE CIR | E08717 | NE08717 | 4.99 |
| 14-31-15-86588-002-0050 | 107 | SUN ISLE CIR | E08720 | NE08720 | 4.35 |
| 14-31-15-86588-002-0050 | 107 | SUN ISLE CIR | E09125 | NE09125 | 4.82 |
| 14-31-15-86588-002-0060 | 105 | SUN ISLE CIR | E08716 | NE08716 | 4.95 |
| 14-31-15-86588-002-0060 | 105 | SUN ISLE CIR | E08717 | NE08717 | 4.99 |
| 14-31-15-86588-002-0060 | 105 | SUN ISLE CIR | E08720 | NE08720 | 4.35 |
| 14-31-15-86588-002-0060 | 105 | SUN ISLE CIR | E09125 | NE09125 | 4.82 |
| 14-31-15-86588-002-0070 | 103 | SUN ISLE CIR | E08716 | NE08716 | 4.95 |
| 14-31-15-86588-002-0070 | 103 | SUN ISLE CIR | E08717 | NE08717 | 4.99 |
| 14-31-15-86588-002-0070 | 103 | SUN ISLE CIR | E08720 | NE08720 | 4.35 |
| 14-31-15-86588-002-0070 | 103 | SUN ISLE CIR | E09125 | NE09125 | 4.82 |
| 14-31-15-86588-002-0080 | 101 | SUN ISLE CIR | E08716 | NE08716 | 4.95 |
| 14-31-15-86588-002-0080 | 101 | SUN ISLE CIR | E08717 | NE08717 | 4.99 |
| 14-31-15-86588-002-0080 | 101 | SUN ISLE CIR | E08720 | NE08720 | 4.35 |
| 14-31-15-86588-002-0080 | 101 | SUN ISLE CIR | E09125 | NE09125 | 4.82 |
| 14-31-15-86588-003-0090 | 102 | SUN ISLE CIR | E09125 | NE09125 | 4.82 |
| 14-31-15-86588-003-0100 | 104 | SUN ISLE CIR | E09125 | NE09125 | 4.82 |
| 14-31-15-86588-003-0110 | 106 | SUN ISLE CIR | E09125 | NE09125 | 4.82 |
| 14-31-15-86588-003-0120 | 108 | SUN ISLE CIR | E09125 | NE09125 | 4.82 |
| 14-31-15-86588-003-0130 | 110 | SUN ISLE CIR | E09125 | NE09125 | 4.82 |
| 14-31-15-86588-003-0140 | 112 | SUN ISLE CIR | E09125 | NE09125 | 4.82 |
| 14-31-15-86588-004-0150 | 199 | SUN ISLE CIR | E08717 | NE08717 | 4.99 |
| 14-31-15-86588-004-0150 | 199 | SUN ISLE CIR | E09000 | NE09000 | 4.69 |
| 14-31-15-86588-004-0150 | 199 | SUN ISLE CIR | E09110 | NE09110 | 3.88 |
| 14-31-15-86588-004-0150 | 199 | SUN ISLE CIR | E09125 | NE09125 | 4.82 |
| 14-31-15-86588-004-0160 | 197 | SUN ISLE CIR | E08717 | NE08717 | 4.99 |
| 14-31-15-86588-004-0160 | 197 | SUN ISLE CIR | E09000 | NE09000 | 4.69 |
| 14-31-15-86588-004-0160 | 197 | SUN ISLE CIR | E09110 | NE09110 | 3.88 |
| 14-31-15-86588-004-0160 | 197 | SUN ISLE CIR | E09125 | NE09125 | 4.82 |
| 14-31-15-86588-004-0170 | 195 | SUN ISLE CIR | E08717 | NE08717 | 4.99 |
| 14-31-15-86588-004-0170 | 195 | SUN ISLE CIR | E09000 | NE09000 | 4.69 |
| 14-31-15-86588-004-0170 | 195 | SUN ISLE CIR | E09110 | NE09110 | 3.88 |
| 14-31-15-86588-004-0170 | 195 | SUN ISLE CIR | E09125 | NE09125 | 4.82 |
| 14-31-15-86588-004-0180 | 193 | SUN ISLE CIR | E08717 | NE08717 | 4.99 |
| 14-31-15-86588-004-0180 | 193 | SUN ISLE CIR | E09000 | NE09000 | 4.69 |
| 14-31-15-86588-004-0180 | 193 | SUN ISLE CIR | E09110 | NE09110 | 3.88 |
| 14-31-15-86588-004-0180 | 193 | SUN ISLE CIR | E09125 | NE09125 | 4.82 |
| 14-31-15-86588-004-0190 | 191 | SUN ISLE CIR | E08717 | NE08717 | 4.99 |
| 14-31-15-86588-004-0190 | 191 | SUN ISLE CIR | E09000 | NE09000 | 4.69 |
| 14-31-15-86588-004-0190 | 191 | SUN ISLE CIR | E09110 | NE09110 | 3.88 |
| 14-31-15-86588-004-0190 | 191 | SUN ISLE CIR | E09125 | NE09125 | 4.82 |
| 14-31-15-86588-004-0200 | 189 | SUN ISLE CIR | E08717 | NE08717 | 4.99 |
| 14-31-15-86588-004-0200 | 189 | SUN ISLE CIR | E09000 | NE09000 | 4.69 |
| 14-31-15-86588-004-0200 | 189 | SUN ISLE CIR | E09110 | NE09110 | 3.88 |
| 14-31-15-86588-004-0200 | 189 | SUN ISLE CIR | E09125 | NE09125 | 4.82 |
| 14-31-15-86588-005-0210 | 187 | SUN ISLE CIR | E08717 | NE08717 | 4.99 |
| 14-31-15-86588-005-0210 | 187 | SUN ISLE CIR | E09000 | NE09000 | 4.69 |
| 14-31-15-86588-005-0210 | 187 | SUN ISLE CIR | E09110 | NE09110 | 3.88 |
| 14-31-15-86588-005-0210 | 187 | SUN ISLE CIR | E09125 | NE09125 | 4.82 |
| 14-31-15-86588-005-0220 | 185 | SUN ISLE CIR | E08717 | NE08717 | 4.99 |
| 14-31-15-86588-005-0220 | 185 | SUN ISLE CIR | E09000 | NE09000 | 4.69 |
| 14-31-15-86588-005-0220 | 185 | SUN ISLE CIR | E09110 | NE09110 | 3.88 |
| 14-31-15-86588-005-0220 | 185 | SUN ISLE CIR | E09125 | NE09125 | 4.82 |
| 14-31-15-86588-005-0230 | 183 | SUN ISLE CIR | E08717 | NE08717 | 4.99 |
| 14-31-15-86588-005-0230 | 183 | SUN ISLE CIR | E09000 | NE09000 | 4.69 |
| 14-31-15-86588-005-0230 | 183 | SUN ISLE CIR | E09110 | NE09110 | 3.88 |

| Tax Parcel ID | Site Number | Site Road | Basin Name | Node Name | 100-Year Stage EL. |
|---|---|---|---|---|---|
| 14-31-15-86588-005-0230 | 183 | SUN ISLE CIR | E09125 | NE09125 | 4.82 |
| 14-31-15-86588-005-0240 | 181 | SUN ISLE CIR | E08717 | NE08717 | 4.99 |
| 14-31-15-86588-005-0240 | 181 | SUN ISLE CIR | E09000 | NE09000 | 4.69 |
| 14-31-15-86588-005-0240 | 181 | SUN ISLE CIR | E09110 | NE09110 | 3.88 |
| 14-31-15-86588-005-0240 | 181 | SUN ISLE CIR | E09125 | NE09125 | 4.82 |
| 14-31-15-86588-005-0250 | 179 | SUN ISLE CIR | E08717 | NE08717 | 4.99 |
| 14-31-15-86588-005-0250 | 179 | SUN ISLE CIR | E09000 | NE09000 | 4.69 |
| 14-31-15-86588-005-0250 | 179 | SUN ISLE CIR | E09110 | NE09110 | 3.88 |
| 14-31-15-86588-005-0250 | 179 | SUN ISLE CIR | E09125 | NE09125 | 4.82 |
| 14-31-15-86588-005-0260 | 177 | SUN ISLE CIR | E08717 | NE08717 | 4.99 |
| 14-31-15-86588-005-0260 | 177 | SUN ISLE CIR | E09000 | NE09000 | 4.69 |
| 14-31-15-86588-005-0260 | 177 | SUN ISLE CIR | E09110 | NE09110 | 3.88 |
| 14-31-15-86588-005-0260 | 177 | SUN ISLE CIR | E09125 | NE09125 | 4.82 |
| 14-31-15-86588-006-0270 | 159 | SUN ISLE CIR | E09125 | NE09125 | 4.82 |
| 14-31-15-86588-006-0280 | 161 | SUN ISLE CIR | E09125 | NE09125 | 4.82 |
| 14-31-15-86588-006-0290 | 163 | SUN ISLE CIR | E09125 | NE09125 | 4.82 |
| 14-31-15-86588-007-0300 | 175 | SUN ISLE CIR | E08900 | NE08900 | 4.37 |
| 14-31-15-86588-007-0300 | 175 | SUN ISLE CIR | E09000 | NE09000 | 4.69 |
| 14-31-15-86588-007-0300 | 175 | SUN ISLE CIR | E09125 | NE09125 | 4.82 |
| 14-31-15-86588-007-0310 | 173 | SUN ISLE CIR | E08900 | NE08900 | 4.37 |
| 14-31-15-86588-007-0310 | 173 | SUN ISLE CIR | E09000 | NE09000 | 4.69 |
| 14-31-15-86588-007-0310 | 173 | SUN ISLE CIR | E09125 | NE09125 | 4.82 |
| 14-31-15-86588-007-0320 | 171 | SUN ISLE CIR | E08900 | NE08900 | 4.37 |
| 14-31-15-86588-007-0320 | 171 | SUN ISLE CIR | E09000 | NE09000 | 4.69 |
| 14-31-15-86588-007-0320 | 171 | SUN ISLE CIR | E09125 | NE09125 | 4.82 |
| 14-31-15-86588-007-0330 | 169 | SUN ISLE CIR | E08900 | NE08900 | 4.37 |
| 14-31-15-86588-007-0330 | 169 | SUN ISLE CIR | E09000 | NE09000 | 4.69 |
| 14-31-15-86588-007-0330 | 169 | SUN ISLE CIR | E09125 | NE09125 | 4.82 |
| 14-31-15-86588-007-0340 | 167 | SUN ISLE CIR | E08900 | NE08900 | 4.37 |
| 14-31-15-86588-007-0340 | 167 | SUN ISLE CIR | E09000 | NE09000 | 4.69 |
| 14-31-15-86588-007-0340 | 167 | SUN ISLE CIR | E09125 | NE09125 | 4.82 |
| 14-31-15-86588-007-0350 | 165 | SUN ISLE CIR | E08900 | NE08900 | 4.37 |
| 14-31-15-86588-007-0350 | 165 | SUN ISLE CIR | E09000 | NE09000 | 4.69 |
| 14-31-15-86588-007-0350 | 165 | SUN ISLE CIR | E09125 | NE09125 | 4.82 |
| 14-31-15-86588-008-0360 | 168 | SUN ISLE CIR | E08900 | NE08900 | 4.37 |
| 14-31-15-86588-008-0360 | 168 | SUN ISLE CIR | E09000 | NE09000 | 4.69 |
| 14-31-15-86588-008-0360 | 168 | SUN ISLE CIR | E09125 | NE09125 | 4.82 |
| 14-31-15-86588-008-0370 | 166 | SUN ISLE CIR | E08900 | NE08900 | 4.37 |
| 14-31-15-86588-008-0370 | 166 | SUN ISLE CIR | E09000 | NE09000 | 4.69 |
| 14-31-15-86588-008-0370 | 166 | SUN ISLE CIR | E09125 | NE09125 | 4.82 |
| 14-31-15-86588-008-0380 | 164 | SUN ISLE CIR | E08900 | NE08900 | 4.37 |
| 14-31-15-86588-008-0380 | 164 | SUN ISLE CIR | E09000 | NE09000 | 4.69 |
| 14-31-15-86588-008-0380 | 164 | SUN ISLE CIR | E09125 | NE09125 | 4.82 |
| 14-31-15-86588-008-0390 | 162 | SUN ISLE CIR | E08900 | NE08900 | 4.37 |
| 14-31-15-86588-008-0390 | 162 | SUN ISLE CIR | E09000 | NE09000 | 4.69 |
| 14-31-15-86588-008-0390 | 162 | SUN ISLE CIR | E09125 | NE09125 | 4.82 |
| 14-31-15-86588-008-0400 | 160 | SUN ISLE CIR | E08900 | NE08900 | 4.37 |
| 14-31-15-86588-008-0400 | 160 | SUN ISLE CIR | E09000 | NE09000 | 4.69 |
| 14-31-15-86588-008-0400 | 160 | SUN ISLE CIR | E09125 | NE09125 | 4.82 |
| 14-31-15-86588-008-0410 | 158 | SUN ISLE CIR | E08900 | NE08900 | 4.37 |
| 14-31-15-86588-008-0410 | 158 | SUN ISLE CIR | E09000 | NE09000 | 4.69 |
| 14-31-15-86588-008-0410 | 158 | SUN ISLE CIR | E09125 | NE09125 | 4.82 |
| 14-31-15-86588-009-0420 | 156 | SUN ISLE CIR | E08900 | NE08900 | 4.37 |
| 14-31-15-86588-009-0420 | 156 | SUN ISLE CIR | E09000 | NE09000 | 4.69 |
| 14-31-15-86588-009-0420 | 156 | SUN ISLE CIR | E09125 | NE09125 | 4.82 |
| 14-31-15-86588-009-0430 | 154 | SUN ISLE CIR | E08900 | NE08900 | 4.37 |
| 14-31-15-86588-009-0430 | 154 | SUN ISLE CIR | E09000 | NE09000 | 4.69 |
| 14-31-15-86588-009-0430 | 154 | SUN ISLE CIR | E09125 | NE09125 | 4.82 |
| 14-31-15-86588-009-0440 | 152 | SUN ISLE CIR | E08900 | NE08900 | 4.37 |
| 14-31-15-86588-009-0440 | 152 | SUN ISLE CIR | E09000 | NE09000 | 4.69 |
| 14-31-15-86588-009-0440 | 152 | SUN ISLE CIR | E09125 | NE09125 | 4.82 |
| 14-31-15-86588-009-0450 | 150 | SUN ISLE CIR | E08900 | NE08900 | 4.37 |

| Tax Parcel ID | Site Number | Site Road | Basin Name | Node Name | 100-Year Stage EL. |
|---|---|---|---|---|---|
| 14-31-15-86588-009-0450 | 150 | SUN ISLE CIR | E09000 | NE09000 | 4.69 |
| 14-31-15-86588-009-0450 | 150 | SUN ISLE CIR | E09125 | NE09125 | 4.82 |
| 14-31-15-86588-009-0460 | 148 | SUN ISLE CIR | E08900 | NE08900 | 4.37 |
| 14-31-15-86588-009-0460 | 148 | SUN ISLE CIR | E09000 | NE09000 | 4.69 |
| 14-31-15-86588-009-0460 | 148 | SUN ISLE CIR | E09125 | NE09125 | 4.82 |
| 14-31-15-86588-009-0470 | 146 | SUN ISLE CIR | E08900 | NE08900 | 4.37 |
| 14-31-15-86588-009-0470 | 146 | SUN ISLE CIR | E09000 | NE09000 | 4.69 |
| 14-31-15-86588-009-0470 | 146 | SUN ISLE CIR | E09125 | NE09125 | 4.82 |
| 14-31-15-86588-010-0480 | 151 | SUN ISLE CIR | E09125 | NE09125 | 4.82 |
| 14-31-15-86588-010-0490 | 153 | SUN ISLE CIR | E09125 | NE09125 | 4.82 |
| 14-31-15-86588-010-0500 | 155 | SUN ISLE CIR | E09125 | NE09125 | 4.82 |
| 14-31-15-86588-010-0510 | 157 | SUN ISLE CIR | E09125 | NE09125 | 4.82 |
| 14-31-15-86588-011-0520 | 144 | SUN ISLE CIR | E08700 | NE08700 | 4.35 |
| 14-31-15-86588-011-0520 | 144 | SUN ISLE CIR | E08720 | NE08720 | 4.35 |
| 14-31-15-86588-011-0520 | 144 | SUN ISLE CIR | E08800 | NE08800 | 4.34 |
| 14-31-15-86588-011-0520 | 144 | SUN ISLE CIR | E08900 | NE08900 | 4.37 |
| 14-31-15-86588-011-0520 | 144 | SUN ISLE CIR | E09125 | NE09125 | 4.82 |
| 14-31-15-86588-011-0530 | 142 | SUN ISLE CIR | E08700 | NE08700 | 4.35 |
| 14-31-15-86588-011-0530 | 142 | SUN ISLE CIR | E08720 | NE08720 | 4.35 |
| 14-31-15-86588-011-0530 | 142 | SUN ISLE CIR | E08800 | NE08800 | 4.34 |
| 14-31-15-86588-011-0530 | 142 | SUN ISLE CIR | E08900 | NE08900 | 4.37 |
| 14-31-15-86588-011-0530 | 142 | SUN ISLE CIR | E09125 | NE09125 | 4.82 |
| 14-31-15-86588-011-0540 | 140 | SUN ISLE CIR | E08700 | NE08700 | 4.35 |
| 14-31-15-86588-011-0540 | 140 | SUN ISLE CIR | E08720 | NE08720 | 4.35 |
| 14-31-15-86588-011-0540 | 140 | SUN ISLE CIR | E08800 | NE08800 | 4.34 |
| 14-31-15-86588-011-0540 | 140 | SUN ISLE CIR | E08900 | NE08900 | 4.37 |
| 14-31-15-86588-011-0540 | 140 | SUN ISLE CIR | E09125 | NE09125 | 4.82 |
| 14-31-15-86588-012-0550 | 138 | SUN ISLE CIR | E08700 | NE08700 | 4.35 |
| 14-31-15-86588-012-0550 | 138 | SUN ISLE CIR | E08720 | NE08720 | 4.35 |
| 14-31-15-86588-012-0550 | 138 | SUN ISLE CIR | E08800 | NE08800 | 4.34 |
| 14-31-15-86588-012-0550 | 138 | SUN ISLE CIR | E08900 | NE08900 | 4.37 |
| 14-31-15-86588-012-0550 | 138 | SUN ISLE CIR | E09125 | NE09125 | 4.82 |
| 14-31-15-86588-012-0560 | 136 | SUN ISLE CIR | E08700 | NE08700 | 4.35 |
| 14-31-15-86588-012-0560 | 136 | SUN ISLE CIR | E08720 | NE08720 | 4.35 |
| 14-31-15-86588-012-0560 | 136 | SUN ISLE CIR | E08800 | NE08800 | 4.34 |
| 14-31-15-86588-012-0560 | 136 | SUN ISLE CIR | E08900 | NE08900 | 4.37 |
| 14-31-15-86588-012-0560 | 136 | SUN ISLE CIR | E09125 | NE09125 | 4.82 |
| 14-31-15-86588-012-0570 | | * * * * | E08700 | NE08700 | 4.35 |
| 14-31-15-86588-012-0570 | | * * * * | E08720 | NE08720 | 4.35 |
| 14-31-15-86588-012-0570 | | * * * * | E08800 | NE08800 | 4.34 |
| 14-31-15-86588-012-0570 | | * * * * | E08900 | NE08900 | 4.37 |
| 14-31-15-86588-012-0570 | | * * * * | E09125 | NE09125 | 4.82 |
| 14-31-15-86588-012-0580 | 132 | SUN ISLE CIR | E08700 | NE08700 | 4.35 |
| 14-31-15-86588-012-0580 | 132 | SUN ISLE CIR | E08720 | NE08720 | 4.35 |
| 14-31-15-86588-012-0580 | 132 | SUN ISLE CIR | E08800 | NE08800 | 4.34 |
| 14-31-15-86588-012-0580 | 132 | SUN ISLE CIR | E08900 | NE08900 | 4.37 |
| 14-31-15-86588-012-0580 | 132 | SUN ISLE CIR | E09125 | NE09125 | 4.82 |
| 14-31-15-86588-012-0590 | 130 | SUN ISLE CIR | E08700 | NE08700 | 4.35 |
| 14-31-15-86588-012-0590 | 130 | SUN ISLE CIR | E08720 | NE08720 | 4.35 |
| 14-31-15-86588-012-0590 | 130 | SUN ISLE CIR | E08800 | NE08800 | 4.34 |
| 14-31-15-86588-012-0590 | 130 | SUN ISLE CIR | E08900 | NE08900 | 4.37 |
| 14-31-15-86588-012-0590 | 130 | SUN ISLE CIR | E09125 | NE09125 | 4.82 |
| 14-31-15-86588-012-0600 | 128 | SUN ISLE CIR | E08700 | NE08700 | 4.35 |
| 14-31-15-86588-012-0600 | 128 | SUN ISLE CIR | E08720 | NE08720 | 4.35 |
| 14-31-15-86588-012-0600 | 128 | SUN ISLE CIR | E08800 | NE08800 | 4.34 |
| 14-31-15-86588-012-0600 | 128 | SUN ISLE CIR | E08900 | NE08900 | 4.37 |
| 14-31-15-86588-012-0600 | 128 | SUN ISLE CIR | E09125 | NE09125 | 4.82 |
| 14-31-15-86588-013-0610 | 123 | SUN ISLE CIR | E09125 | NE09125 | 4.82 |
| 14-31-15-86588-013-0620 | 125 | SUN ISLE CIR | E09125 | NE09125 | 4.82 |
| 14-31-15-86588-013-0630 | 127 | SUN ISLE CIR | E09125 | NE09125 | 4.82 |
| 14-31-15-86588-013-0640 | 129 | SUN ISLE CIR | E09125 | NE09125 | 4.82 |
| 14-31-15-86588-013-0650 | 131 | SUN ISLE CIR | E09125 | NE09125 | 4.82 |

| Tax Parcel ID | Site Number | Site Road | Basin Name | Node Name | 100-Year Stage EL. |
|---|---|---|---|---|---|
| 14-31-15-86588-013-0660 | 133 | SUN ISLE CIR | E09125 | NE09125 | 4.82 |
| 14-31-15-86588-014-0670 | 126 | SUN ISLE CIR | E08700 | NE08700 | 4.35 |
| 14-31-15-86588-014-0670 | 126 | SUN ISLE CIR | E08720 | NE08720 | 4.35 |
| 14-31-15-86588-014-0670 | 126 | SUN ISLE CIR | E08800 | NE08800 | 4.34 |
| 14-31-15-86588-014-0670 | 126 | SUN ISLE CIR | E08900 | NE08900 | 4.37 |
| 14-31-15-86588-014-0670 | 126 | SUN ISLE CIR | E09125 | NE09125 | 4.82 |
| 14-31-15-86588-014-0680 | 124 | SUN ISLE CIR | E08700 | NE08700 | 4.35 |
| 14-31-15-86588-014-0680 | 124 | SUN ISLE CIR | E08720 | NE08720 | 4.35 |
| 14-31-15-86588-014-0680 | 124 | SUN ISLE CIR | E08800 | NE08800 | 4.34 |
| 14-31-15-86588-014-0680 | 124 | SUN ISLE CIR | E08900 | NE08900 | 4.37 |
| 14-31-15-86588-014-0680 | 124 | SUN ISLE CIR | E09125 | NE09125 | 4.82 |
| 14-31-15-86588-014-0690 | 122 | SUN ISLE CIR | E08700 | NE08700 | 4.35 |
| 14-31-15-86588-014-0690 | 122 | SUN ISLE CIR | E08720 | NE08720 | 4.35 |
| 14-31-15-86588-014-0690 | 122 | SUN ISLE CIR | E08800 | NE08800 | 4.34 |
| 14-31-15-86588-014-0690 | 122 | SUN ISLE CIR | E08900 | NE08900 | 4.37 |
| 14-31-15-86588-014-0690 | 122 | SUN ISLE CIR | E09125 | NE09125 | 4.82 |
| 14-31-15-86588-014-0700 | 120 | SUN ISLE CIR | E08700 | NE08700 | 4.35 |
| 14-31-15-86588-014-0700 | 120 | SUN ISLE CIR | E08720 | NE08720 | 4.35 |
| 14-31-15-86588-014-0700 | 120 | SUN ISLE CIR | E08800 | NE08800 | 4.34 |
| 14-31-15-86588-014-0700 | 120 | SUN ISLE CIR | E08900 | NE08900 | 4.37 |
| 14-31-15-86588-014-0700 | 120 | SUN ISLE CIR | E09125 | NE09125 | 4.82 |
| 14-31-15-86588-014-0710 | 118 | SUN ISLE CIR | E08700 | NE08700 | 4.35 |
| 14-31-15-86588-014-0710 | 118 | SUN ISLE CIR | E08720 | NE08720 | 4.35 |
| 14-31-15-86588-014-0710 | 118 | SUN ISLE CIR | E08800 | NE08800 | 4.34 |
| 14-31-15-86588-014-0710 | 118 | SUN ISLE CIR | E08900 | NE08900 | 4.37 |
| 14-31-15-86588-014-0710 | 118 | SUN ISLE CIR | E09125 | NE09125 | 4.82 |
| 14-31-15-86588-014-0720 | 116 | SUN ISLE CIR | E08700 | NE08700 | 4.35 |
| 14-31-15-86588-014-0720 | 116 | SUN ISLE CIR | E08720 | NE08720 | 4.35 |
| 14-31-15-86588-014-0720 | 116 | SUN ISLE CIR | E08800 | NE08800 | 4.34 |
| 14-31-15-86588-014-0720 | 116 | SUN ISLE CIR | E08900 | NE08900 | 4.37 |
| 14-31-15-86588-014-0720 | 116 | SUN ISLE CIR | E09125 | NE09125 | 4.82 |
| 14-31-15-90603-000-0001 | | 3RD ST E | E08300 | NE08300 | 4.44 |
| 14-31-15-90603-000-0001 | | 3RD ST E | E09600 | NE09600 | 4.28 |
| 14-31-15-90603-000-0010 | 300 | CAPRI BLVD | E08300 | NE08300 | 4.44 |
| 14-31-15-90603-000-0010 | 300 | CAPRI BLVD | E09600 | NE09600 | 4.28 |
| 14-31-15-90603-000-0020 | 300 | CAPRI BLVD | E08300 | NE08300 | 4.44 |
| 14-31-15-90603-000-0020 | 300 | CAPRI BLVD | E09600 | NE09600 | 4.28 |
| 14-31-15-90603-000-0030 | 300 | CAPRI BLVD | E08300 | NE08300 | 4.44 |
| 14-31-15-90603-000-0030 | 300 | CAPRI BLVD | E09600 | NE09600 | 4.28 |
| 14-31-15-90603-000-0040 | 300 | CAPRI BLVD | E08300 | NE08300 | 4.44 |
| 14-31-15-90603-000-0040 | 300 | CAPRI BLVD | E09600 | NE09600 | 4.28 |
| 14-31-15-90603-000-0050 | 300 | CAPRI BLVD | E08300 | NE08300 | 4.44 |
| 14-31-15-90603-000-0050 | 300 | CAPRI BLVD | E09600 | NE09600 | 4.28 |
| 14-31-15-90603-000-0060 | 300 | CAPRI BLVD | E08300 | NE08300 | 4.44 |
| 14-31-15-90603-000-0060 | 300 | CAPRI BLVD | E09600 | NE09600 | 4.28 |
| 14-31-15-90603-000-0070 | 300 | CAPRI BLVD | E08300 | NE08300 | 4.44 |
| 14-31-15-90603-000-0070 | 300 | CAPRI BLVD | E09600 | NE09600 | 4.28 |
| 14-31-15-90603-000-0080 | 300 | CAPRI BLVD | E08300 | NE08300 | 4.44 |
| 14-31-15-90603-000-0080 | 300 | CAPRI BLVD | E09600 | NE09600 | 4.28 |
| 14-31-15-90603-000-0090 | 300 | CAPRI BLVD | E08300 | NE08300 | 4.44 |
| 14-31-15-90603-000-0090 | 300 | CAPRI BLVD | E09600 | NE09600 | 4.28 |
| 14-31-15-90603-000-0100 | 300 | CAPRI BLVD | E08300 | NE08300 | 4.44 |
| 14-31-15-90603-000-0100 | 300 | CAPRI BLVD | E09600 | NE09600 | 4.28 |
| 14-31-15-90795-000-0001 | | 3RD ST E | E08200 | NE08200 | 4.33 |
| 14-31-15-90795-000-0001 | | 3RD ST E | E09600 | NE09600 | 4.28 |
| 14-31-15-90795-000-0101 | 12055 | 3RD ST E | E08200 | NE08200 | 4.33 |
| 14-31-15-90795-000-0101 | 12055 | 3RD ST E | E09600 | NE09600 | 4.28 |
| 14-31-15-90795-000-0102 | 12055 | 3RD ST E | E08200 | NE08200 | 4.33 |
| 14-31-15-90795-000-0102 | 12055 | 3RD ST E | E09600 | NE09600 | 4.28 |
| 14-31-15-90795-000-0103 | 12055 | 3RD ST E | E08200 | NE08200 | 4.33 |
| 14-31-15-90795-000-0103 | 12055 | 3RD ST E | E09600 | NE09600 | 4.28 |
| 14-31-15-90795-000-0104 | 12055 | 3RD ST E | E08200 | NE08200 | 4.33 |

| Tax Parcel ID | Site Number | Site Road | Basin Name | Node Name | 100-Year Stage EL. |
|---|---|---|---|---|---|
| 14-31-15-90795-000-0104 | 12055 | 3RD ST E | E09600 | NE09600 | 4.28 |
| 14-31-15-90795-000-0105 | 12055 | 3RD ST E | E08200 | NE08200 | 4.33 |
| 14-31-15-90795-000-0105 | 12055 | 3RD ST E | E09600 | NE09600 | 4.28 |
| 14-31-15-90795-000-0201 | 12055 | 3RD ST E | E08200 | NE08200 | 4.33 |
| 14-31-15-90795-000-0201 | 12055 | 3RD ST E | E09600 | NE09600 | 4.28 |
| 14-31-15-90795-000-0202 | 12055 | 3RD ST E | E08200 | NE08200 | 4.33 |
| 14-31-15-90795-000-0202 | 12055 | 3RD ST E | E09600 | NE09600 | 4.28 |
| 14-31-15-90795-000-0203 | 12055 | 3RD ST E | E08200 | NE08200 | 4.33 |
| 14-31-15-90795-000-0203 | 12055 | 3RD ST E | E09600 | NE09600 | 4.28 |
| 14-31-15-90795-000-0204 | 12055 | 3RD ST E | E08200 | NE08200 | 4.33 |
| 14-31-15-90795-000-0204 | 12055 | 3RD ST E | E09600 | NE09600 | 4.28 |
| 14-31-15-90795-000-0205 | 12055 | 3RD ST E | E08200 | NE08200 | 4.33 |
| 14-31-15-90795-000-0205 | 12055 | 3RD ST E | E09600 | NE09600 | 4.28 |
| 14-31-15-91961-000-0001 | 255 | CAPRI CIR N | E08400 | NE08400 | 4.44 |
| 14-31-15-91961-000-0001 | 255 | CAPRI CIR N | E08615 | NE08615 | 4.68 |
| 14-31-15-91961-000-0001 | 255 | CAPRI CIR N | E08615 | NE08615 | 4.68 |
| 14-31-15-91961-000-0001 | 255 | CAPRI CIR N | E08625 | NE08625 | 4.45 |
| 14-31-15-91961-000-0001 | 255 | CAPRI CIR N | E08625 | NE08625 | 4.45 |
| 14-31-15-91961-000-0001 | 255 | CAPRI CIR N | E08735 | NE08735 | 4.63 |
| 14-31-15-91961-001-0310 | 255 | CAPRI CIR N | E08400 | NE08400 | 4.44 |
| 14-31-15-91961-001-0310 | 255 | CAPRI CIR N | E08615 | NE08615 | 4.68 |
| 14-31-15-91961-001-0310 | 255 | CAPRI CIR N | E08625 | NE08625 | 4.45 |
| 14-31-15-91961-001-0320 | 255 | CAPRI CIR N | E08400 | NE08400 | 4.44 |
| 14-31-15-91961-001-0320 | 255 | CAPRI CIR N | E08615 | NE08615 | 4.68 |
| 14-31-15-91961-001-0320 | 255 | CAPRI CIR N | E08625 | NE08625 | 4.45 |
| 14-31-15-91961-001-0330 | 255 | CAPRI CIR N | E08400 | NE08400 | 4.44 |
| 14-31-15-91961-001-0330 | 255 | CAPRI CIR N | E08615 | NE08615 | 4.68 |
| 14-31-15-91961-001-0330 | 255 | CAPRI CIR N | E08625 | NE08625 | 4.45 |
| 14-31-15-91961-001-0340 | 255 | CAPRI CIR N | E08400 | NE08400 | 4.44 |
| 14-31-15-91961-001-0340 | 255 | CAPRI CIR N | E08615 | NE08615 | 4.68 |
| 14-31-15-91961-001-0340 | 255 | CAPRI CIR N | E08625 | NE08625 | 4.45 |
| 14-31-15-91961-001-0350 | 255 | CAPRI CIR N | E08400 | NE08400 | 4.44 |
| 14-31-15-91961-001-0350 | 255 | CAPRI CIR N | E08615 | NE08615 | 4.68 |
| 14-31-15-91961-001-0350 | 255 | CAPRI CIR N | E08625 | NE08625 | 4.45 |
| 14-31-15-91961-001-0360 | 255 | CAPRI CIR N | E08400 | NE08400 | 4.44 |
| 14-31-15-91961-001-0360 | 255 | CAPRI CIR N | E08615 | NE08615 | 4.68 |
| 14-31-15-91961-001-0360 | 255 | CAPRI CIR N | E08625 | NE08625 | 4.45 |
| 14-31-15-91961-001-0370 | 255 | CAPRI CIR N | E08400 | NE08400 | 4.44 |
| 14-31-15-91961-001-0370 | 255 | CAPRI CIR N | E08615 | NE08615 | 4.68 |
| 14-31-15-91961-001-0370 | 255 | CAPRI CIR N | E08625 | NE08625 | 4.45 |
| 14-31-15-91961-001-0380 | 255 | CAPRI CIR N | E08400 | NE08400 | 4.44 |
| 14-31-15-91961-001-0380 | 255 | CAPRI CIR N | E08615 | NE08615 | 4.68 |
| 14-31-15-91961-001-0380 | 255 | CAPRI CIR N | E08625 | NE08625 | 4.45 |
| 14-31-15-91961-002-0230 | 255 | CAPRI CIR N | E08400 | NE08400 | 4.44 |
| 14-31-15-91961-002-0230 | 255 | CAPRI CIR N | E08615 | NE08615 | 4.68 |
| 14-31-15-91961-002-0230 | 255 | CAPRI CIR N | E08625 | NE08625 | 4.45 |
| 14-31-15-91961-002-0240 | 255 | CAPRI CIR N | E08400 | NE08400 | 4.44 |
| 14-31-15-91961-002-0240 | 255 | CAPRI CIR N | E08615 | NE08615 | 4.68 |
| 14-31-15-91961-002-0240 | 255 | CAPRI CIR N | E08625 | NE08625 | 4.45 |
| 14-31-15-91961-002-0250 | 255 | CAPRI CIR N | E08400 | NE08400 | 4.44 |
| 14-31-15-91961-002-0250 | 255 | CAPRI CIR N | E08615 | NE08615 | 4.68 |
| 14-31-15-91961-002-0250 | 255 | CAPRI CIR N | E08625 | NE08625 | 4.45 |
| 14-31-15-91961-002-0260 | 255 | CAPRI CIR N | E08400 | NE08400 | 4.44 |
| 14-31-15-91961-002-0260 | 255 | CAPRI CIR N | E08615 | NE08615 | 4.68 |
| 14-31-15-91961-002-0260 | 255 | CAPRI CIR N | E08625 | NE08625 | 4.45 |
| 14-31-15-91961-002-0270 | 255 | CAPRI CIR N | E08400 | NE08400 | 4.44 |
| 14-31-15-91961-002-0270 | 255 | CAPRI CIR N | E08615 | NE08615 | 4.68 |
| 14-31-15-91961-002-0270 | 255 | CAPRI CIR N | E08625 | NE08625 | 4.45 |
| 14-31-15-91961-002-0280 | 255 | CAPRI CIR N | E08400 | NE08400 | 4.44 |
| 14-31-15-91961-002-0280 | 255 | CAPRI CIR N | E08615 | NE08615 | 4.68 |
| 14-31-15-91961-002-0280 | 255 | CAPRI CIR N | E08625 | NE08625 | 4.45 |
| 14-31-15-91961-002-0290 | 255 | CAPRI CIR N | E08400 | NE08400 | 4.44 |

| Tax Parcel ID | Site Number | Site Road | Basin Name | Node Name | 100-Year Stage EL. |
|---|---|---|---|---|---|
| 14-31-15-91961-002-0290 | 255 | CAPRI CIR N | E08615 | NE08615 | 4.68 |
| 14-31-15-91961-002-0290 | 255 | CAPRI CIR N | E08625 | NE08625 | 4.45 |
| 14-31-15-91961-002-0300 | 255 | CAPRI CIR N | E08400 | NE08400 | 4.44 |
| 14-31-15-91961-002-0300 | 255 | CAPRI CIR N | E08615 | NE08615 | 4.68 |
| 14-31-15-91961-002-0300 | 255 | CAPRI CIR N | E08625 | NE08625 | 4.45 |
| 14-31-15-91961-003-0170 | 255 | CAPRI CIR N | E08615 | NE08615 | 4.68 |
| 14-31-15-91961-003-0170 | 255 | CAPRI CIR N | E08625 | NE08625 | 4.45 |
| 14-31-15-91961-003-0170 | 255 | CAPRI CIR N | E08735 | NE08735 | 4.63 |
| 14-31-15-91961-003-0180 | 255 | CAPRI CIR N | E08615 | NE08615 | 4.68 |
| 14-31-15-91961-003-0180 | 255 | CAPRI CIR N | E08625 | NE08625 | 4.45 |
| 14-31-15-91961-003-0180 | 255 | CAPRI CIR N | E08735 | NE08735 | 4.63 |
| 14-31-15-91961-003-0190 | 255 | CAPRI CIR N | E08615 | NE08615 | 4.68 |
| 14-31-15-91961-003-0190 | 255 | CAPRI CIR N | E08625 | NE08625 | 4.45 |
| 14-31-15-91961-003-0190 | 255 | CAPRI CIR N | E08735 | NE08735 | 4.63 |
| 14-31-15-91961-003-0200 | 255 | CAPRI CIR N | E08615 | NE08615 | 4.68 |
| 14-31-15-91961-003-0200 | 255 | CAPRI CIR N | E08625 | NE08625 | 4.45 |
| 14-31-15-91961-003-0200 | 255 | CAPRI CIR N | E08735 | NE08735 | 4.63 |
| 14-31-15-91961-003-0210 | 255 | CAPRI CIR N | E08615 | NE08615 | 4.68 |
| 14-31-15-91961-003-0210 | 255 | CAPRI CIR N | E08625 | NE08625 | 4.45 |
| 14-31-15-91961-003-0210 | 255 | CAPRI CIR N | E08735 | NE08735 | 4.63 |
| 14-31-15-91961-003-0220 | 255 | CAPRI CIR N | E08615 | NE08615 | 4.68 |
| 14-31-15-91961-003-0220 | 255 | CAPRI CIR N | E08625 | NE08625 | 4.45 |
| 14-31-15-91961-003-0220 | 255 | CAPRI CIR N | E08735 | NE08735 | 4.63 |
| 14-31-15-91961-004-0090 | 255 | CAPRI CIR N | E08615 | NE08615 | 4.68 |
| 14-31-15-91961-004-0090 | 255 | CAPRI CIR N | E08625 | NE08625 | 4.45 |
| 14-31-15-91961-004-0090 | 255 | CAPRI CIR N | E08735 | NE08735 | 4.63 |
| 14-31-15-91961-004-0100 | 255 | CAPRI CIR N | E08615 | NE08615 | 4.68 |
| 14-31-15-91961-004-0100 | 255 | CAPRI CIR N | E08625 | NE08625 | 4.45 |
| 14-31-15-91961-004-0100 | 255 | CAPRI CIR N | E08735 | NE08735 | 4.63 |
| 14-31-15-91961-004-0110 | 255 | CAPRI CIR N | E08615 | NE08615 | 4.68 |
| 14-31-15-91961-004-0110 | 255 | CAPRI CIR N | E08625 | NE08625 | 4.45 |
| 14-31-15-91961-004-0110 | 255 | CAPRI CIR N | E08735 | NE08735 | 4.63 |
| 14-31-15-91961-004-0120 | 255 | CAPRI CIR N | E08615 | NE08615 | 4.68 |
| 14-31-15-91961-004-0120 | 255 | CAPRI CIR N | E08625 | NE08625 | 4.45 |
| 14-31-15-91961-004-0120 | 255 | CAPRI CIR N | E08735 | NE08735 | 4.63 |
| 14-31-15-91961-004-0130 | 255 | CAPRI CIR N | E08615 | NE08615 | 4.68 |
| 14-31-15-91961-004-0130 | 255 | CAPRI CIR N | E08625 | NE08625 | 4.45 |
| 14-31-15-91961-004-0130 | 255 | CAPRI CIR N | E08735 | NE08735 | 4.63 |
| 14-31-15-91961-004-0140 | 255 | CAPRI CIR N | E08615 | NE08615 | 4.68 |
| 14-31-15-91961-004-0140 | 255 | CAPRI CIR N | E08625 | NE08625 | 4.45 |
| 14-31-15-91961-004-0140 | 255 | CAPRI CIR N | E08735 | NE08735 | 4.63 |
| 14-31-15-91961-004-0150 | 255 | CAPRI CIR N | E08615 | NE08615 | 4.68 |
| 14-31-15-91961-004-0150 | 255 | CAPRI CIR N | E08625 | NE08625 | 4.45 |
| 14-31-15-91961-004-0150 | 255 | CAPRI CIR N | E08735 | NE08735 | 4.63 |
| 14-31-15-91961-004-0160 | 255 | CAPRI CIR N | E08615 | NE08615 | 4.68 |
| 14-31-15-91961-004-0160 | 255 | CAPRI CIR N | E08625 | NE08625 | 4.45 |
| 14-31-15-91961-004-0160 | 255 | CAPRI CIR N | E08735 | NE08735 | 4.63 |
| 14-31-15-91961-005-0010 | 255 | CAPRI CIR N | E08615 | NE08615 | 4.68 |
| 14-31-15-91961-005-0010 | 255 | CAPRI CIR N | E08625 | NE08625 | 4.45 |
| 14-31-15-91961-005-0010 | 255 | CAPRI CIR N | E08735 | NE08735 | 4.63 |
| 14-31-15-91961-005-0020 | 255 | CAPRI CIR N | E08615 | NE08615 | 4.68 |
| 14-31-15-91961-005-0020 | 255 | CAPRI CIR N | E08625 | NE08625 | 4.45 |
| 14-31-15-91961-005-0020 | 255 | CAPRI CIR N | E08735 | NE08735 | 4.63 |
| 14-31-15-91961-005-0030 | 255 | CAPRI CIR N | E08615 | NE08615 | 4.68 |
| 14-31-15-91961-005-0030 | 255 | CAPRI CIR N | E08625 | NE08625 | 4.45 |
| 14-31-15-91961-005-0030 | 255 | CAPRI CIR N | E08735 | NE08735 | 4.63 |
| 14-31-15-91961-005-0040 | 255 | CAPRI CIR N | E08615 | NE08615 | 4.68 |
| 14-31-15-91961-005-0040 | 255 | CAPRI CIR N | E08625 | NE08625 | 4.45 |
| 14-31-15-91961-005-0040 | 255 | CAPRI CIR N | E08735 | NE08735 | 4.63 |
| 14-31-15-91961-005-0050 | 255 | CAPRI CIR N | E08615 | NE08615 | 4.68 |
| 14-31-15-91961-005-0050 | 255 | CAPRI CIR N | E08625 | NE08625 | 4.45 |
| 14-31-15-91961-005-0050 | 255 | CAPRI CIR N | E08735 | NE08735 | 4.63 |

| Tax Parcel ID | Site Number | Site Road | Basin Name | Node Name | 100-Year Stage EL. |
|---|---|---|---|---|---|
| 14-31-15-91961-005-0060 | 255 | CAPRI CIR N | E08615 | NE08615 | 4.68 |
| 14-31-15-91961-005-0060 | 255 | CAPRI CIR N | E08625 | NE08625 | 4.45 |
| 14-31-15-91961-005-0060 | 255 | CAPRI CIR N | E08735 | NE08735 | 4.63 |
| 14-31-15-91961-005-0070 | 255 | CAPRI CIR N | E08615 | NE08615 | 4.68 |
| 14-31-15-91961-005-0070 | 255 | CAPRI CIR N | E08625 | NE08625 | 4.45 |
| 14-31-15-91961-005-0070 | 255 | CAPRI CIR N | E08735 | NE08735 | 4.63 |
| 14-31-15-91961-005-0080 | 255 | CAPRI CIR N | E08615 | NE08615 | 4.68 |
| 14-31-15-91961-005-0080 | 255 | CAPRI CIR N | E08625 | NE08625 | 4.45 |
| 14-31-15-91961-005-0080 | 255 | CAPRI CIR N | E08735 | NE08735 | 4.63 |
| 14-31-15-91964-000-0010 | 245 | 126TH AVE | E08500 | NE08500 | 4.35 |
| 14-31-15-91964-000-0010 | 245 | 126TH AVE | E08600 | NE08600 | 4.35 |
| 14-31-15-91964-000-0020 | 247 | 126TH AVE | E08500 | NE08500 | 4.35 |
| 14-31-15-91964-000-0020 | 247 | 126TH AVE | E08600 | NE08600 | 4.35 |
| 14-31-15-91964-000-0030 | 255 | 126TH AVE | E08500 | NE08500 | 4.35 |
| 14-31-15-91964-000-0040 | 257 | 126TH AVE | E08500 | NE08500 | 4.35 |
| 14-31-15-91964-000-0050 | 265 | 126TH AVE | E08500 | NE08500 | 4.35 |
| 14-31-15-91964-000-0060 | 267 | 126TH AVE | E08500 | NE08500 | 4.35 |
| 14-31-15-91964-000-0070 |  | * * * * | E08500 | NE08500 | 4.35 |
| 14-31-15-91964-000-0080 | 12500 | 3RD ST E | E08500 | NE08500 | 4.35 |
| 14-31-15-91964-000-0080 | 12500 | 3RD ST E | E08615 | NE08615 | 4.68 |
| 14-31-15-91964-000-0090 | 280 | 125TH AVE | E08500 | NE08500 | 4.35 |
| 14-31-15-91964-000-0090 | 280 | 125TH AVE | E08615 | NE08615 | 4.68 |
| 14-31-15-91964-000-0100 | 270 | 125TH AVE | E08500 | NE08500 | 4.35 |
| 14-31-15-91964-000-0100 | 270 | 125TH AVE | E08615 | NE08615 | 4.68 |
| 14-31-15-91964-000-0110 | 260 | 125TH AVE | E08500 | NE08500 | 4.35 |
| 14-31-15-91964-000-0110 | 260 | 125TH AVE | E08615 | NE08615 | 4.68 |
| 14-31-15-91964-000-0120 | 250 | 125TH AVE | E08500 | NE08500 | 4.35 |
| 14-31-15-91964-000-0120 | 250 | 125TH AVE | E08615 | NE08615 | 4.68 |
| 14-31-15-91964-000-0130 | 240 | 125TH AVE | E08500 | NE08500 | 4.35 |
| 14-31-15-91964-000-0130 | 240 | 125TH AVE | E08615 | NE08615 | 4.68 |
| 14-31-15-91964-000-0140 | 230 | 125TH AVE | E08500 | NE08500 | 4.35 |
| 14-31-15-91964-000-0140 | 230 | 125TH AVE | E08615 | NE08615 | 4.68 |
| 14-31-15-91964-000-0150 | 220 | 125TH AVE | E08500 | NE08500 | 4.35 |
| 14-31-15-91964-000-0150 | 220 | 125TH AVE | E08615 | NE08615 | 4.68 |
| 14-31-15-91964-000-0160 | 210 | 125TH AVE | E08500 | NE08500 | 4.35 |
| 14-31-15-91964-000-0160 | 210 | 125TH AVE | E08600 | NE08600 | 4.35 |
| 14-31-15-91964-000-0160 | 210 | 125TH AVE | E08615 | NE08615 | 4.68 |
| 15-31-15-00000-440-0300 | 12783 | KINGFISH DR | D05910 | ND05910 | 3.89 |
| 15-31-15-00000-440-0400 | 12781 | KINGFISH DR | D05339 | ND05339 | 3.39 |
| 15-31-15-00000-440-0400 | 12781 | KINGFISH DR | D05800 | ND05800 | 3.73 |
| 15-31-15-00000-440-0400 | 12781 | KINGFISH DR | D05910 | ND05910 | 3.89 |
| 15-31-15-17784-002-0050 | 12717 | SUNSHINE LN | D05360 | ND05360 | 4.1 |
| 15-31-15-17784-002-0060 | 12721 | SUNSHINE LN | D05360 | ND05360 | 4.1 |
| 15-31-15-17784-002-0301 |  | SUNSHINE LN | D05360 | ND05360 | 4.1 |
| 15-31-15-17784-003-0080 | 12725 | GULF BLVD | D05310 | ND05310 | 2.56 |
| 15-31-15-17784-003-0080 | 12725 | GULF BLVD | D05339 | ND05339 | 3.39 |
| 15-31-15-17784-003-0080 | 12725 | GULF BLVD | D05800 | ND05800 | 3.73 |
| 15-31-15-17784-003-0110 | 12714 | LAGOON LN | D05300 | ND05300 | 1.75 |
| 15-31-15-17784-003-0110 | 12714 | LAGOON LN | D05339 | ND05339 | 3.39 |
| 15-31-15-17784-003-0120 |  | LAGOON LN | D05300 | ND05300 | 1.75 |
| 15-31-15-17784-003-0120 |  | LAGOON LN | D05339 | ND05339 | 3.39 |
| 15-31-15-17784-003-0130 |  | LAGOON LN | D05300 | ND05300 | 1.75 |
| 15-31-15-17784-003-0140 | 12704 | LAGOON LN | D05300 | ND05300 | 1.75 |
| 15-31-15-17784-003-0150 | 12700 | LAGOON LN | D05300 | ND05300 | 1.75 |
| 15-31-15-17784-003-0160 | 112 | 127TH AVE | D05300 | ND05300 | 1.75 |
| 15-31-15-17784-003-0160 | 112 | 127TH AVE | D05310 | ND05310 | 2.56 |
| 15-31-15-17784-003-0160 | 112 | 127TH AVE | D05339 | ND05339 | 3.39 |
| 15-31-15-17784-003-0170 | 110 | 127TH AVE | D05300 | ND05300 | 1.75 |
| 15-31-15-17784-003-0170 | 110 | 127TH AVE | D05310 | ND05310 | 2.56 |
| 15-31-15-17784-004-0010 |  | 126TH AVE | D05500 | ND05500 | 5.41 |
| 15-31-15-17784-004-0010 |  | 126TH AVE | D05700 | ND05700 | 5.28 |
| 15-31-15-17784-004-0020 |  | SUNSHINE LN | D05500 | ND05500 | 5.41 |

| Tax Parcel ID | Site Number | Site Road | Basin Name | Node Name | 100-Year Stage EL. |
|---|---|---|---|---|---|
| 15-31-15-17784-004-0020 | | SUNSHINE LN | D05700 | ND05700 | 5.28 |
| 15-31-15-17784-004-0030 | 12609 | SUNSHINE LN | D05700 | ND05700 | 5.28 |
| 15-31-15-17784-004-0040 | 12617 | SUNSHINE LN | D05700 | ND05700 | 5.28 |
| 15-31-15-17784-004-0050 | 12615 | SUNSHINE LN | D05700 | ND05700 | 5.28 |
| 15-31-15-17784-004-0060 | 12621 | SUNSHINE LN | D05700 | ND05700 | 5.28 |
| 15-31-15-17784-004-0070 | 12625 | SUNSHINE LN | D05700 | ND05700 | 5.28 |
| 15-31-15-17784-004-0080 | 12620 | GULF BLVD | D05360 | ND05360 | 4.1 |
| 15-31-15-17784-004-0080 | 12620 | GULF BLVD | D05365 | ND05365 | 4.11 |
| 15-31-15-17784-004-0080 | 12620 | GULF BLVD | D05700 | ND05700 | 5.28 |
| 15-31-15-17784-004-0090 | 12616 | GULF BLVD | D05360 | ND05360 | 4.1 |
| 15-31-15-17784-004-0090 | 12616 | GULF BLVD | D05365 | ND05365 | 4.11 |
| 15-31-15-17784-004-0090 | 12616 | GULF BLVD | D05700 | ND05700 | 5.28 |
| 15-31-15-17784-004-0100 | 12600 | GULF BLVD | D05365 | ND05365 | 4.11 |
| 15-31-15-17784-004-0100 | 12600 | GULF BLVD | D05700 | ND05700 | 5.28 |
| 15-31-15-17784-005-0010 | 12601 | GULF BLVD | D05365 | ND05365 | 4.11 |
| 15-31-15-17784-005-0071 | 107 | 127TH AVE | D05300 | ND05300 | 1.75 |
| 15-31-15-17784-005-0071 | 107 | 127TH AVE | D05316 | ND05316 | 3.77 |
| 15-31-15-17784-005-0071 | 107 | 127TH AVE | D05365 | ND05365 | 4.11 |
| 15-31-15-17784-005-0080 | 117 | 127TH AVE | D05200 | ND05200 | 1.85 |
| 15-31-15-17784-005-0080 | 117 | 127TH AVE | D05300 | ND05300 | 1.75 |
| 15-31-15-17784-005-0080 | 117 | 127TH AVE | D05316 | ND05316 | 3.77 |
| 15-31-15-17784-005-0080 | 117 | 127TH AVE | D05365 | ND05365 | 4.11 |
| 15-31-15-17784-005-0100 | 121 | 127TH AVE | D05300 | ND05300 | 1.75 |
| 15-31-15-17784-005-0110 | 12620 | LAGOON LN | D05300 | ND05300 | 1.75 |
| 15-31-15-17784-005-0120 | 12616 | LAGOON LN | D05200 | ND05200 | 1.85 |
| 15-31-15-17784-005-0120 | 12616 | LAGOON LN | D05300 | ND05300 | 1.75 |
| 15-31-15-17784-005-0140 | 12608 | LAGOON LN | D05200 | ND05200 | 1.85 |
| 15-31-15-17784-005-0150 | | * * * * | D05200 | ND05200 | 1.85 |
| 15-31-15-17784-005-0160 | 130 | 126TH AVE | D05200 | ND05200 | 1.85 |
| 15-31-15-17784-005-0170 | 12607 | LAGOON LN | D05200 | ND05200 | 1.85 |
| 15-31-15-17784-005-0170 | 12607 | LAGOON LN | D05365 | ND05365 | 4.11 |
| 15-31-15-17784-005-0190 | 114 | 126TH AVE | D05200 | ND05200 | 1.85 |
| 15-31-15-17784-005-0190 | 114 | 126TH AVE | D05365 | ND05365 | 4.11 |
| 15-31-15-17784-006-0010 | 12501 | SUNSHINE LN | D05365 | ND05365 | 4.11 |
| 15-31-15-17784-006-0010 | 12501 | SUNSHINE LN | D05500 | ND05500 | 5.41 |
| 15-31-15-17784-006-0020 | 12505 | SUNSHINE LN | D05405 | ND05405 | 4.58 |
| 15-31-15-17784-006-0020 | 12505 | SUNSHINE LN | D05500 | ND05500 | 5.41 |
| 15-31-15-17784-006-0040 | 12509 | SUNSHINE LN | D05405 | ND05405 | 4.58 |
| 15-31-15-17784-006-0040 | 12509 | SUNSHINE LN | D05500 | ND05500 | 5.41 |
| 15-31-15-17784-006-0050 | | 126TH AVE | D05365 | ND05365 | 4.11 |
| 15-31-15-17784-006-0050 | | 126TH AVE | D05500 | ND05500 | 5.41 |
| 15-31-15-17784-006-0070 | 12520 | GULF BLVD | D05365 | ND05365 | 4.11 |
| 15-31-15-17784-006-0090 | 12512 | GULF BLVD | D05365 | ND05365 | 4.11 |
| 15-31-15-17784-006-0110 | 12504 | GULF BLVD | D05365 | ND05365 | 4.11 |
| 15-31-15-17784-006-0120 | 12500 | GULF BLVD | D05365 | ND05365 | 4.11 |
| 15-31-15-17784-006-0120 | 12500 | GULF BLVD | D05375 | ND05375 | 4.12 |
| 15-31-15-17784-007-0010 | 12501 | GULF BLVD | D04960 | ND04960 | 4.11 |
| 15-31-15-17784-007-0010 | 12501 | GULF BLVD | D05100 | ND05100 | 2.89 |
| 15-31-15-17784-007-0010 | 12501 | GULF BLVD | D05365 | ND05365 | 4.11 |
| 15-31-15-17784-007-0020 | 12505 | GULF BLVD | D04960 | ND04960 | 4.11 |
| 15-31-15-17784-007-0020 | 12505 | GULF BLVD | D05100 | ND05100 | 2.89 |
| 15-31-15-17784-007-0020 | 12505 | GULF BLVD | D05365 | ND05365 | 4.11 |
| 15-31-15-17784-007-0040 | 12531 | GULF BLVD | D05365 | ND05365 | 4.11 |
| 15-31-15-17784-007-0050 | 127 | 126TH AVE | D05200 | ND05200 | 1.85 |
| 15-31-15-17784-007-0050 | 127 | 126TH AVE | D05365 | ND05365 | 4.11 |
| 15-31-15-17784-007-0060 | 111 | 126TH AVE | D05100 | ND05100 | 2.89 |
| 15-31-15-17784-007-0060 | 111 | 126TH AVE | D05200 | ND05200 | 1.85 |
| 15-31-15-17784-007-0070 | 125 | 126TH AVE | D05100 | ND05100 | 2.89 |
| 15-31-15-17784-007-0070 | 125 | 126TH AVE | D05200 | ND05200 | 1.85 |
| 15-31-15-17784-007-0090 | 129 | 126TH AVE | D05200 | ND05200 | 1.85 |
| 15-31-15-17784-007-0100 | 12512 | LAGOON LN | D05100 | ND05100 | 2.89 |
| 15-31-15-17784-007-0100 | 12512 | LAGOON LN | D05200 | ND05200 | 1.85 |

| Tax Parcel ID | Site Number | Site Road | Basin Name | Node Name | 100-Year Stage EL. |
|---|---|---|---|---|---|
| 15-31-15-17784-007-0110 | 12504 | LAGOON LN | D05100 | ND05100 | 2.89 |
| 15-31-15-17784-007-0130 | 12500 | LAGOON LN | D05100 | ND05100 | 2.89 |
| 15-31-15-17784-007-0140 | 112 | 125TH AVE | D05100 | ND05100 | 2.89 |
| 15-31-15-17784-007-0160 | 108 | 125TH AVE | D05100 | ND05100 | 2.89 |
| 15-31-15-17784-008-0020 | 12404 | SUNSHINE LN | D04951 | ND04951 | 4.12 |
| 15-31-15-17784-008-0020 | 12404 | SUNSHINE LN | D05500 | ND05500 | 5.41 |
| 15-31-15-17784-008-0030 | 12408 | SUNSHINE LN | D04951 | ND04951 | 4.12 |
| 15-31-15-17784-008-0030 | 12408 | SUNSHINE LN | D05500 | ND05500 | 5.41 |
| 15-31-15-17784-008-0040 | 12412 | SUNSHINE LN | D04951 | ND04951 | 4.12 |
| 15-31-15-17784-008-0040 | 12412 | SUNSHINE LN | D05500 | ND05500 | 5.41 |
| 15-31-15-17784-008-0050 | 12416 | SUNSHINE LN | D04951 | ND04951 | 4.12 |
| 15-31-15-17784-008-0050 | 12416 | SUNSHINE LN | D05375 | ND05375 | 4.12 |
| 15-31-15-17784-008-0050 | 12416 | SUNSHINE LN | D05500 | ND05500 | 5.41 |
| 15-31-15-17784-008-0060 | 12416 | GULF BLVD | D04951 | ND04951 | 4.12 |
| 15-31-15-17784-008-0060 | 12416 | GULF BLVD | D04961 | ND04961 | 4.12 |
| 15-31-15-17784-008-0060 | 12416 | GULF BLVD | D05375 | ND05375 | 4.12 |
| 15-31-15-17784-008-0070 | 12412 | GULF BLVD | D04951 | ND04951 | 4.12 |
| 15-31-15-17784-008-0070 | 12412 | GULF BLVD | D04961 | ND04961 | 4.12 |
| 15-31-15-17784-008-0080 | 12408 | GULF BLVD | D04951 | ND04951 | 4.12 |
| 15-31-15-17784-008-0080 | 12408 | GULF BLVD | D04961 | ND04961 | 4.12 |
| 15-31-15-17784-008-0090 | 12404 | GULF BLVD | D04951 | ND04951 | 4.12 |
| 15-31-15-17784-008-0100 | 12400 | GULF BLVD | D04951 | ND04951 | 4.12 |
| 15-31-15-17784-009-0010 | 12401 | GULF BLVD | D04925 | ND04925 | 4.11 |
| 15-31-15-17784-009-0010 | 12401 | GULF BLVD | D05000 | ND05000 | 1.89 |
| 15-31-15-17784-009-0020 | 12401 | GULF BLVD | D04925 | ND04925 | 4.11 |
| 15-31-15-17784-009-0020 | 12401 | GULF BLVD | D04960 | ND04960 | 4.11 |
| 15-31-15-17784-009-0030 | 12409 | GULF BLVD | D04925 | ND04925 | 4.11 |
| 15-31-15-17784-009-0030 | 12409 | GULF BLVD | D04960 | ND04960 | 4.11 |
| 15-31-15-17784-009-0040 | 12415 | GULF BLVD | D04925 | ND04925 | 4.11 |
| 15-31-15-17784-009-0040 | 12415 | GULF BLVD | D04960 | ND04960 | 4.11 |
| 15-31-15-17784-009-0050 | 12417 | GULF BLVD | D04925 | ND04925 | 4.11 |
| 15-31-15-17784-009-0050 | 12417 | GULF BLVD | D04960 | ND04960 | 4.11 |
| 15-31-15-17784-009-0060 | 109 | 125TH AVE | D04960 | ND04960 | 4.11 |
| 15-31-15-17784-009-0060 | 109 | 125TH AVE | D05100 | ND05100 | 2.89 |
| 15-31-15-17784-009-0070 | 115 | 125TH AVE | D04960 | ND04960 | 4.11 |
| 15-31-15-17784-009-0070 | 115 | 125TH AVE | D05100 | ND05100 | 2.89 |
| 15-31-15-17784-009-0080 | 119 | 125TH AVE | D05100 | ND05100 | 2.89 |
| 15-31-15-17784-009-0090 | 12416 | LAGOON LN | D05100 | ND05100 | 2.89 |
| 15-31-15-17784-009-0100 | 12412 | LAGOON LN | D05100 | ND05100 | 2.89 |
| 15-31-15-17784-009-0110 | 12408 | LAGOON LN | D05100 | ND05100 | 2.89 |
| 15-31-15-17784-009-0120 | 12404 | LAGOON LN | D05000 | ND05000 | 1.89 |
| 15-31-15-17784-009-0120 | 12404 | LAGOON LN | D05100 | ND05100 | 2.89 |
| 15-31-15-17784-009-0130 | 12400 | LAGOON LN | D05000 | ND05000 | 1.89 |
| 15-31-15-17784-009-0130 | 12400 | LAGOON LN | D05100 | ND05100 | 2.89 |
| 15-31-15-17784-009-0140 | 112 | 124TH AVE E | D05000 | ND05000 | 1.89 |
| 15-31-15-17784-009-0140 | 112 | 124TH AVE E | D05100 | ND05100 | 2.89 |
| 15-31-15-17784-009-0150 | 108 | 124TH AVE N | D05000 | ND05000 | 1.89 |
| 15-31-15-17784-009-0150 | 108 | 124TH AVE N | D05100 | ND05100 | 2.89 |
| 15-31-15-17784-010-0010 | 12301 | SUNSHINE LN | D04930 | ND04930 | 4.12 |
| 15-31-15-17784-011-0010 | 12315 | GULF BLVD | D04913 | ND04913 | 3.93 |
| 15-31-15-17784-011-0010 | 12315 | GULF BLVD | D04915 | ND04915 | 3.07 |
| 15-31-15-17784-011-0010 | 12315 | GULF BLVD | D04925 | ND04925 | 4.11 |
| 15-31-15-17784-011-0040 | 12319 | GULF BLVD | D04913 | ND04913 | 3.93 |
| 15-31-15-17784-011-0040 | 12319 | GULF BLVD | D04925 | ND04925 | 4.11 |
| 15-31-15-17784-011-0040 | 12319 | GULF BLVD | D05000 | ND05000 | 1.89 |
| 15-31-15-17784-011-0050 | 12321 | GULF BLVD | D04925 | ND04925 | 4.11 |
| 15-31-15-17784-011-0050 | 12321 | GULF BLVD | D05000 | ND05000 | 1.89 |
| 15-31-15-17784-011-0060 | 12321 | GULF BLVD | D04925 | ND04925 | 4.11 |
| 15-31-15-17784-011-0060 | 12321 | GULF BLVD | D05000 | ND05000 | 1.89 |
| 15-31-15-17784-011-0070 | 12321 | 124TH AVE | D05000 | ND05000 | 1.89 |
| 15-31-15-17784-011-0090 |  | * * * * | D05000 | ND05000 | 1.89 |
| 15-31-15-17784-011-0100 | 12312 | LAGOON LN | D05000 | ND05000 | 1.89 |

| Tax Parcel ID | Site Number | Site Road | Basin Name | Node Name | 100-Year Stage EL. |
|---|---|---|---|---|---|
| 15-31-15-17784-011-0110 | 12308 | LAGOON LN | D05000 | ND05000 | 1.89 |
| 15-31-15-17784-011-0120 | 12304 | LAGOON LN | D04900 | ND04900 | 2 |
| 15-31-15-17784-011-0120 | 12304 | LAGOON LN | D05000 | ND05000 | 1.89 |
| 15-31-15-17784-011-0130 | | LAGOON LN | D04900 | ND04900 | 2 |
| 15-31-15-17784-011-0140 | 112 | 123RD AVE E | D04900 | ND04900 | 2 |
| 15-31-15-17784-011-0140 | 112 | 123RD AVE E | D04913 | ND04913 | 3.93 |
| 15-31-15-17784-011-0140 | 112 | 123RD AVE E | D05000 | ND05000 | 1.89 |
| 15-31-15-17784-011-0150 | 110 | 123RD AVE E | D04900 | ND04900 | 2 |
| 15-31-15-17784-011-0150 | 110 | 123RD AVE E | D04913 | ND04913 | 3.93 |
| 15-31-15-17784-011-0150 | 110 | 123RD AVE E | D04915 | ND04915 | 3.07 |
| 15-31-15-17784-011-0150 | 110 | 123RD AVE E | D05000 | ND05000 | 1.89 |
| 15-31-15-17784-012-0010 | 12200 | SUNSHINE LN | D04935 | ND04935 | 4.37 |
| 15-31-15-17784-012-0020 | 12205 | SUNSHINE LN | D04935 | ND04935 | 4.37 |
| 15-31-15-17784-012-0030 | 12209 | SUNSHINE LN | D04930 | ND04930 | 4.12 |
| 15-31-15-17784-012-0030 | 12209 | SUNSHINE LN | D04935 | ND04935 | 4.37 |
| 15-31-15-17784-012-0040 | 12215 | SUNSHINE LN | D04930 | ND04930 | 4.12 |
| 15-31-15-17784-012-0040 | 12215 | SUNSHINE LN | D04935 | ND04935 | 4.37 |
| 15-31-15-17784-012-0050 | 12217 | SUNSHINE LN | D04930 | ND04930 | 4.12 |
| 15-31-15-17784-012-0080 | | GULF BLVD | D04930 | ND04930 | 4.12 |
| 15-31-15-17784-012-0080 | | GULF BLVD | D04935 | ND04935 | 4.37 |
| 15-31-15-17784-012-0090 | 12200 | GULF BLVD | D04935 | ND04935 | 4.37 |
| 15-31-15-17784-013-0010 | 12201 | GULF BLVD | D04815 | ND04815 | 4.36 |
| 15-31-15-17784-013-0010 | 12201 | GULF BLVD | D04935 | ND04935 | 4.37 |
| 15-31-15-17784-013-0020 | 12203 | GULF BLVD | D04815 | ND04815 | 4.36 |
| 15-31-15-17784-013-0020 | 12203 | GULF BLVD | D04935 | ND04935 | 4.37 |
| 15-31-15-17784-013-0030 | 12205 | GULF BLVD | D04815 | ND04815 | 4.36 |
| 15-31-15-17784-013-0030 | 12205 | GULF BLVD | D04935 | ND04935 | 4.37 |
| 15-31-15-17784-013-0040 | 12231 | GULF BLVD | D04815 | ND04815 | 4.36 |
| 15-31-15-17784-013-0040 | 12231 | GULF BLVD | D04925 | ND04925 | 4.11 |
| 15-31-15-17784-013-0040 | 12231 | GULF BLVD | D04935 | ND04935 | 4.37 |
| 15-31-15-17784-013-0050 | 101 | 123RD AVE E | D04815 | ND04815 | 4.36 |
| 15-31-15-17784-013-0050 | 101 | 123RD AVE E | D04915 | ND04915 | 3.07 |
| 15-31-15-17784-013-0050 | 101 | 123RD AVE E | D04925 | ND04925 | 4.11 |
| 15-31-15-17784-013-0050 | 101 | 123RD AVE E | D04935 | ND04935 | 4.37 |
| 15-31-15-17784-013-0060 | 103 | 123RD AVE E | D04815 | ND04815 | 4.36 |
| 15-31-15-17784-013-0060 | 103 | 123RD AVE E | D04900 | ND04900 | 2 |
| 15-31-15-17784-013-0060 | 103 | 123RD AVE E | D04915 | ND04915 | 3.07 |
| 15-31-15-17784-013-0070 | 107 | 123RD AVE E | D04815 | ND04815 | 4.36 |
| 15-31-15-17784-013-0070 | 107 | 123RD AVE E | D04900 | ND04900 | 2 |
| 15-31-15-17784-013-0080 | 111 | 123RD AVE E | D04900 | ND04900 | 2 |
| 15-31-15-17784-013-0090 | 123 | 123RD AVE E | D04900 | ND04900 | 2 |
| 15-31-15-17784-013-0100 | 12208 | LAGOON LN | D04900 | ND04900 | 2 |
| 15-31-15-17784-013-0110 | 12204 | LAGOON LN | D04900 | ND04900 | 2 |
| 15-31-15-17784-013-0120 | 12200 | LAGOON LN | D04800 | ND04800 | 2.55 |
| 15-31-15-17784-013-0120 | 12200 | LAGOON LN | D04900 | ND04900 | 2 |
| 15-31-15-17784-013-0130 | 120 | 122ND AVE E | D04800 | ND04800 | 2.55 |
| 15-31-15-17784-013-0130 | 120 | 122ND AVE E | D04815 | ND04815 | 4.36 |
| 15-31-15-17784-013-0130 | 120 | 122ND AVE E | D04900 | ND04900 | 2 |
| 15-31-15-17784-013-0140 | 118 | 122ND AVE E | D04800 | ND04800 | 2.55 |
| 15-31-15-17784-013-0140 | 118 | 122ND AVE E | D04815 | ND04815 | 4.36 |
| 15-31-15-17784-013-0140 | 118 | 122ND AVE E | D04900 | ND04900 | 2 |
| 15-31-15-17784-013-0150 | 112 | 122ND AVE E | D04815 | ND04815 | 4.36 |
| 15-31-15-17784-014-0010 | | 121ST AVE W | D04947 | ND04947 | 4.38 |
| 15-31-15-17784-014-0010 | | 121ST AVE W | D04949P | ND04949P | 5.3 |
| 15-31-15-17784-014-0020 | 12109 | SUNSHINE LN | D04947 | ND04947 | 4.38 |
| 15-31-15-17784-014-0030 | | SUNSHINE LN | D04947 | ND04947 | 4.38 |
| 15-31-15-17784-014-0040 | | SUNSHINE LN | D04935 | ND04935 | 4.37 |
| 15-31-15-17784-014-0040 | | SUNSHINE LN | D04947 | ND04947 | 4.38 |
| 15-31-15-17784-014-0050 | 12117 | SUNSHINE LN | D04935 | ND04935 | 4.37 |
| 15-31-15-17784-014-0050 | 12117 | SUNSHINE LN | D04947 | ND04947 | 4.38 |
| 15-31-15-17784-014-0060 | 12121 | SUNSHINE LN | D04935 | ND04935 | 4.37 |
| 15-31-15-17784-014-0070 | 108 | 122ND AVE W | D04935 | ND04935 | 4.37 |

| Tax Parcel ID | Site Number | Site Road | Basin Name | Node Name | 100-Year Stage EL. |
|---|---|---|---|---|---|
| 15-31-15-17784-014-0080 | 12116 | GULF BLVD | D04935 | ND04935 | 4.37 |
| 15-31-15-17784-014-0080 | 12116 | GULF BLVD | D04947 | ND04947 | 4.38 |
| 15-31-15-17784-014-0090 | 12112 | GULF BLVD | D04935 | ND04935 | 4.37 |
| 15-31-15-17784-014-0090 | 12112 | GULF BLVD | D04947 | ND04947 | 4.38 |
| 15-31-15-17784-014-0100 | 12104 | GULF BLVD | D04935 | ND04935 | 4.37 |
| 15-31-15-17784-014-0100 | 12104 | GULF BLVD | D04947 | ND04947 | 4.38 |
| 15-31-15-17784-014-0120 | 12100 | GULF BLVD | D04947 | ND04947 | 4.38 |
| 15-31-15-17784-015-0010 | 12101 | GULF BLVD | D04715 | ND04715 | 4.38 |
| 15-31-15-17784-015-0020 | 12103 | GULF BLVD | D04715 | ND04715 | 4.38 |
| 15-31-15-17784-015-0030 | 12127 | GULF BLVD | D04715 | ND04715 | 4.38 |
| 15-31-15-17784-015-0030 | 12127 | GULF BLVD | D04935 | ND04935 | 4.37 |
| 15-31-15-17784-015-0050 | 12135 | GULF BLVD | D04715 | ND04715 | 4.38 |
| 15-31-15-17784-015-0050 | 12135 | GULF BLVD | D04815 | ND04815 | 4.36 |
| 15-31-15-17784-015-0050 | 12135 | GULF BLVD | D04935 | ND04935 | 4.37 |
| 15-31-15-17784-015-0070 | 109 | 122ND AVE E | D04715 | ND04715 | 4.38 |
| 15-31-15-17784-015-0070 | 109 | 122ND AVE E | D04815 | ND04815 | 4.36 |
| 15-31-15-17784-015-0080 | 113 | 122ND AVE E | D04715 | ND04715 | 4.38 |
| 15-31-15-17784-015-0080 | 113 | 122ND AVE E | D04815 | ND04815 | 4.36 |
| 15-31-15-17784-015-0090 | 117 | 122ND AVE E | D04815 | ND04815 | 4.36 |
| 15-31-15-17784-015-0100 | 121 | 122ND AVE E | D04700 | ND04700 | 3.49 |
| 15-31-15-17784-015-0100 | 121 | 122ND AVE E | D04800 | ND04800 | 2.55 |
| 15-31-15-17784-015-0100 | 121 | 122ND AVE E | D04815 | ND04815 | 4.36 |
| 15-31-15-17784-015-0110 | 135 | 122ND AVE E | D04700 | ND04700 | 3.49 |
| 15-31-15-17784-015-0110 | 135 | 122ND AVE E | D04800 | ND04800 | 2.55 |
| 15-31-15-17784-015-0120 | 12116 | LAGOON LN | D04700 | ND04700 | 3.49 |
| 15-31-15-17784-015-0120 | 12116 | LAGOON LN | D04800 | ND04800 | 2.55 |
| 15-31-15-17784-015-0130 | 12112 | LAGOON LN | D04700 | ND04700 | 3.49 |
| 15-31-15-17784-015-0140 | 12108 | LAGOON LN | D04700 | ND04700 | 3.49 |
| 15-31-15-17784-015-0150 | 12102 | LAGOON LN | D04700 | ND04700 | 3.49 |
| 15-31-15-17784-015-0160 | 140 | 121ST AVE | D04700 | ND04700 | 3.49 |
| 15-31-15-17784-015-0170 | 130 | 121ST AVE | D04700 | ND04700 | 3.49 |
| 15-31-15-17784-015-0170 | 130 | 121ST AVE | D04715 | ND04715 | 4.38 |
| 15-31-15-17784-015-0180 | 128 | 121ST AVE | D04700 | ND04700 | 3.49 |
| 15-31-15-17784-015-0180 | 128 | 121ST AVE | D04715 | ND04715 | 4.38 |
| 15-31-15-17784-015-0180 | 128 | 121ST AVE | D04815 | ND04815 | 4.36 |
| 15-31-15-17784-015-0190 | 126 | 121ST AVE | D04700 | ND04700 | 3.49 |
| 15-31-15-17784-015-0190 | 126 | 121ST AVE | D04715 | ND04715 | 4.38 |
| 15-31-15-17784-015-0190 | 126 | 121ST AVE | D04815 | ND04815 | 4.36 |
| 15-31-15-17784-015-0200 | 122 | 121ST AVE | D04715 | ND04715 | 4.38 |
| 15-31-15-17784-015-0200 | 122 | 121ST AVE | D04815 | ND04815 | 4.36 |
| 15-31-15-17784-015-0210 | 118 | 121ST AVE | D04715 | ND04715 | 4.38 |
| 15-31-15-17784-015-0210 | 118 | 121ST AVE | D04815 | ND04815 | 4.36 |
| 15-31-15-17784-015-0220 | 112 | 121ST AVE | D04715 | ND04715 | 4.38 |
| 15-31-15-17784-015-0230 | 108 | 121ST AVE | D04715 | ND04715 | 4.38 |
| 15-31-15-17784-016-0010 | 12001 | SUNSHINE LN | D04555 | ND04555 | 4.39 |
| 15-31-15-17784-016-0010 | 12001 | SUNSHINE LN | D04565 | ND04565 | 4.39 |
| 15-31-15-17784-016-0101 | | GULF BLVD | D04555 | ND04555 | 4.39 |
| 15-31-15-17784-016-0101 | | GULF BLVD | D04947 | ND04947 | 4.38 |
| 15-31-15-17784-017-0010 | 12001 | GULF BLVD | D04550 | ND04550 | 4.39 |
| 15-31-15-17784-017-0030 | 12011 | GULF BLVD | D04550 | ND04550 | 4.39 |
| 15-31-15-17784-017-0040 | 12035 | GULF BLVD | D04550 | ND04550 | 4.39 |
| 15-31-15-17784-017-0040 | 12035 | GULF BLVD | D04715 | ND04715 | 4.38 |
| 15-31-15-17784-017-0070 | 109 | 121ST AVE | D04550 | ND04550 | 4.39 |
| 15-31-15-17784-017-0070 | 109 | 121ST AVE | D04715 | ND04715 | 4.38 |
| 15-31-15-17784-017-0080 | 113 | 121ST AVE | D04550 | ND04550 | 4.39 |
| 15-31-15-17784-017-0080 | 113 | 121ST AVE | D04715 | ND04715 | 4.38 |
| 15-31-15-17784-017-0090 | 117 | 121ST AVE | D04550 | ND04550 | 4.39 |
| 15-31-15-17784-017-0090 | 117 | 121ST AVE | D04715 | ND04715 | 4.38 |
| 15-31-15-17784-017-0100 | 121 | 121ST AVE | D04550 | ND04550 | 4.39 |
| 15-31-15-17784-017-0100 | 121 | 121ST AVE | D04715 | ND04715 | 4.38 |
| 15-31-15-17784-017-0110 | 125 | 121ST AVE | D04550 | ND04550 | 4.39 |
| 15-31-15-17784-017-0110 | 125 | 121ST AVE | D04715 | ND04715 | 4.38 |

| Tax Parcel ID | Site Number | Site Road | Basin Name | Node Name | 100-Year Stage EL. |
|---|---|---|---|---|---|
| 15-31-15-17784-017-0120 | 129 | 121ST AVE | D04550 | ND04550 | 4.39 |
| 15-31-15-17784-017-0120 | 129 | 121ST AVE | D04700 | ND04700 | 3.49 |
| 15-31-15-17784-017-0120 | 129 | 121ST AVE | D04715 | ND04715 | 4.38 |
| 15-31-15-17784-017-0130 | 133 | 121ST AVE | D04550 | ND04550 | 4.39 |
| 15-31-15-17784-017-0130 | 133 | 121ST AVE | D04700 | ND04700 | 3.49 |
| 15-31-15-17784-017-0140 | 141 | 121ST AVE | D04700 | ND04700 | 3.49 |
| 15-31-15-17784-017-0150 | 12016 | LAGOON LN | D04700 | ND04700 | 3.49 |
| 15-31-15-17784-017-0170 | 12006 | LAGOON LN | D04600 | ND04600 | 1.16 |
| 15-31-15-17784-017-0200 | 12010 | LAGOON LN | D04600 | ND04600 | 1.16 |
| 15-31-15-17784-017-0210 | 132 | 120TH AVE | D04600 | ND04600 | 1.16 |
| 15-31-15-17784-017-0220 | 126 | 120TH AVE | D04550 | ND04550 | 4.39 |
| 15-31-15-17784-017-0220 | 126 | 120TH AVE | D04600 | ND04600 | 1.16 |
| 15-31-15-17784-017-0230 | 124 | 120TH AVE | D04550 | ND04550 | 4.39 |
| 15-31-15-17784-017-0230 | 124 | 120TH AVE | D04600 | ND04600 | 1.16 |
| 15-31-15-17784-017-0250 | 118 | 120TH AVE | D04550 | ND04550 | 4.39 |
| 15-31-15-17784-017-0250 | 118 | 120TH AVE | D04600 | ND04600 | 1.16 |
| 15-31-15-17784-017-0260 | 116 | 120TH AVE | D04550 | ND04550 | 4.39 |
| 15-31-15-17784-017-0270 | 112 | 120TH AVE | D04550 | ND04550 | 4.39 |
| 15-31-15-17784-018-0010 | 11908 | GULF BLVD | D04555 | ND04555 | 4.39 |
| 15-31-15-17784-018-0010 | 11908 | GULF BLVD | D04565 | ND04565 | 4.39 |
| 15-31-15-17784-018-0010 | 11908 | GULF BLVD | D06300P | ND06300P | 4.39 |
| 15-31-15-17784-018-0050 | 11917 | SUNSHINE LN | D04565 | ND04565 | 4.39 |
| 15-31-15-17784-018-0050 | 11917 | SUNSHINE LN | D06300P | ND06300P | 4.39 |
| 15-31-15-17784-018-0060 | 11921 | SUNSHINE LN | D04565 | ND04565 | 4.39 |
| 15-31-15-17784-018-0070 | 11925 | SUNSHINE LN | D04565 | ND04565 | 4.39 |
| 15-31-15-17784-018-0080 | 11920 | GULF BLVD | D04555 | ND04555 | 4.39 |
| 15-31-15-17784-018-0080 | 11920 | GULF BLVD | D04565 | ND04565 | 4.39 |
| 15-31-15-17784-018-0080 | 11920 | GULF BLVD | D06300P | ND06300P | 4.39 |
| 15-31-15-17784-018-0090 | | GULF BLVD | D04555 | ND04555 | 4.39 |
| 15-31-15-17784-018-0090 | | GULF BLVD | D04565 | ND04565 | 4.39 |
| 15-31-15-17784-018-0090 | | GULF BLVD | D06300P | ND06300P | 4.39 |
| 15-31-15-17784-018-0130 | | GULF BLVD | D04542 | ND04542 | 4.38 |
| 15-31-15-17784-018-0130 | | GULF BLVD | D04555 | ND04555 | 4.39 |
| 15-31-15-17784-018-0130 | | GULF BLVD | D06300P | ND06300P | 4.39 |
| 15-31-15-17784-019-0010 | 11903 | GULF BLVD | D04515 | ND04515 | 4.37 |
| 15-31-15-17784-019-0010 | 11903 | GULF BLVD | D04550 | ND04550 | 4.39 |
| 15-31-15-17784-019-0050 | 11965 | GULF BLVD | D04550 | ND04550 | 4.39 |
| 15-31-15-17784-019-0070 | 109 | 120TH AVE | D04550 | ND04550 | 4.39 |
| 15-31-15-17784-019-0080 | 117 | 120TH AVE | D04550 | ND04550 | 4.39 |
| 15-31-15-17784-019-0090 | 119 | 120TH AVE | D04550 | ND04550 | 4.39 |
| 15-31-15-17784-019-0090 | 119 | 120TH AVE | D04600 | ND04600 | 1.16 |
| 15-31-15-17784-019-0100 | 121 | 120TH AVE | D04550 | ND04550 | 4.39 |
| 15-31-15-17784-019-0100 | 121 | 120TH AVE | D04600 | ND04600 | 1.16 |
| 15-31-15-17784-019-0110 | 123 | 120TH AVE | D04600 | ND04600 | 1.16 |
| 15-31-15-17784-019-0130 | 127 | 120TH AVE | D04600 | ND04600 | 1.16 |
| 15-31-15-17784-019-0140 | 11912 | LAGOON LN | D04600 | ND04600 | 1.16 |
| 15-31-15-17784-019-0200 | 11906 | LAGOON LN | D04500 | ND04500 | 2.41 |
| 15-31-15-17784-019-0200 | 11906 | LAGOON LN | D04600 | ND04600 | 1.16 |
| 15-31-15-17784-019-0201 | 11904 | LAGOON LN | D04500 | ND04500 | 2.41 |
| 15-31-15-17784-019-0201 | 11904 | LAGOON LN | D04511 | ND04511 | 3 |
| 15-31-15-17784-019-0201 | 11904 | LAGOON LN | D04600 | ND04600 | 1.16 |
| 15-31-15-17784-019-0220 | 128 | 119TH AVE | D04500 | ND04500 | 2.41 |
| 15-31-15-17784-019-0220 | 128 | 119TH AVE | D04511 | ND04511 | 3 |
| 15-31-15-17784-019-0220 | 128 | 119TH AVE | D04600 | ND04600 | 1.16 |
| 15-31-15-17784-019-0230 | 126 | 119TH AVE | D04500 | ND04500 | 2.41 |
| 15-31-15-17784-019-0230 | 126 | 119TH AVE | D04511 | ND04511 | 3 |
| 15-31-15-17784-019-0230 | 126 | 119TH AVE | D04600 | ND04600 | 1.16 |
| 15-31-15-17784-019-0240 | 124 | 119TH AVE | D04511 | ND04511 | 3 |
| 15-31-15-17784-019-0240 | 124 | 119TH AVE | D04600 | ND04600 | 1.16 |
| 15-31-15-17784-019-0250 | 122 | 119TH AVE | D04511 | ND04511 | 3 |
| 15-31-15-17784-019-0250 | 122 | 119TH AVE | D04550 | ND04550 | 4.39 |
| 15-31-15-17784-019-0250 | 122 | 119TH AVE | D04600 | ND04600 | 1.16 |

| Tax Parcel ID | Site Number | Site Road | Basin Name | Node Name | 100-Year Stage EL. |
|---|---|---|---|---|---|
| 15-31-15-17784-019-0260 | 112 | 119TH AVE | D04511 | ND04511 | 3 |
| 15-31-15-17784-019-0260 | 112 | 119TH AVE | D04550 | ND04550 | 4.39 |
| 15-31-15-17784-019-0270 | | 119TH AVE | D04550 | ND04550 | 4.39 |
| 15-31-15-17790-001-0010 | 12609 | GULF BLVD | D05316 | ND05316 | 3.77 |
| 15-31-15-17790-001-0010 | 12609 | GULF BLVD | D05365 | ND05365 | 4.11 |
| 15-31-15-17825-001-0010 | 12766 | KINGFISH DR | D05339 | ND05339 | 3.39 |
| 15-31-15-17825-001-0010 | 12766 | KINGFISH DR | D05800 | ND05800 | 3.73 |
| 15-31-15-17825-001-0010 | 12766 | KINGFISH DR | D05900 | ND05900 | 3.74 |
| 15-31-15-17825-001-0010 | 12766 | KINGFISH DR | D05910 | ND05910 | 3.89 |
| 15-31-15-60314-000-0000 | 12700 | GULF BLVD | D05360 | ND05360 | 4.1 |
| 15-31-15-60314-000-0000 | 12700 | GULF BLVD | D05700 | ND05700 | 5.28 |
| 15-31-15-60314-000-0001 | | SUNSHINE LN | D05360 | ND05360 | 4.1 |
| 15-31-15-60314-000-0001 | | SUNSHINE LN | D05700 | ND05700 | 5.28 |
| 15-31-15-60314-000-0002 | | GULF BLVD | D05360 | ND05360 | 4.1 |
| 15-31-15-60314-000-0003 | | | D05360 | ND05360 | 4.1 |
| 15-31-15-60314-000-0003 | | | D05360 | ND05360 | 4.1 |
| 15-31-15-60314-000-0003 | | | D05700 | ND05700 | 5.28 |
| 15-31-15-76240-000-0000 | 12765 | SUNSHINE LN | D05360 | ND05360 | 4.1 |
| 22-31-15-05927-000-0001 | | 1ST ST W | D05500 | ND05500 | 5.41 |
| 22-31-15-05927-000-0010 | 12512 | 1ST ST W | D05500 | ND05500 | 5.41 |
| 22-31-15-05927-000-0020 | 12512 | 1ST ST W | D05500 | ND05500 | 5.41 |
| 22-31-15-05927-000-0030 | 12512 | 1ST ST W | D05500 | ND05500 | 5.41 |
| 22-31-15-05927-000-0040 | 12512 | 1ST ST W | D05500 | ND05500 | 5.41 |
| 22-31-15-05927-000-0050 | 12512 | 1ST ST W | D05500 | ND05500 | 5.41 |
| 22-31-15-14352-000-0001 | | 1ST ST W | D04930 | ND04930 | 4.12 |
| 22-31-15-14352-001-0010 | 12274 | 1ST ST W | D04930 | ND04930 | 4.12 |
| 22-31-15-14352-001-0020 | 12274 | 1ST ST W | D04930 | ND04930 | 4.12 |
| 22-31-15-14352-001-0030 | 12274 | 1ST ST W | D04930 | ND04930 | 4.12 |
| 22-31-15-14352-001-0040 | 12274 | 1ST ST W | D04930 | ND04930 | 4.12 |
| 22-31-15-14352-002-0050 | 12274 | 1ST ST W | D04930 | ND04930 | 4.12 |
| 22-31-15-14352-002-0060 | 12274 | 1ST ST W | D04930 | ND04930 | 4.12 |
| 22-31-15-14352-002-0070 | 12274 | 1ST ST W | D04930 | ND04930 | 4.12 |
| 22-31-15-14352-002-0080 | 12274 | 1ST ST W | D04930 | ND04930 | 4.12 |
| 22-31-15-17820-001-0050 | | 1ST ST W | D04565 | ND04565 | 4.39 |
| 22-31-15-17820-001-0050 | | 1ST ST W | D04947 | ND04947 | 4.38 |
| 22-31-15-17820-001-0050 | | 1ST ST W | D04949P | ND04949P | 5.3 |
| 22-31-15-17820-001-0050 | | 1ST ST W | D05500 | ND05500 | 5.41 |
| 22-31-15-17820-001-0050 | | 1ST ST W | D05700 | ND05700 | 5.28 |
| 22-31-15-17820-002-0010 | | 120TH AVE W | D04565 | ND04565 | 4.39 |
| 22-31-15-17820-002-0010 | | 120TH AVE W | D04571P | ND04571P | 5.04 |
| 22-31-15-17820-006-0010 | 12418 | 1ST ST W | D05500 | ND05500 | 5.41 |
| 22-31-15-17820-006-0020 | 12438 | 1ST ST W | D05500 | ND05500 | 5.41 |
| 22-31-15-17820-006-0030 | 12458 | 1ST ST W | D05500 | ND05500 | 5.41 |
| 22-31-15-17820-006-0040 | 12478 | 1ST ST W | D05500 | ND05500 | 5.41 |
| 22-31-15-17820-006-0050 | 12498 | 1ST ST W | D05500 | ND05500 | 5.41 |
| 22-31-15-17820-007-0010 | 12502 | 1ST ST W | D05500 | ND05500 | 5.41 |
| 22-31-15-17820-007-0020 | 12504 | 1ST ST W | D05500 | ND05500 | 5.41 |
| 22-31-15-17820-008-0010 | | 1ST ST W | D05500 | ND05500 | 5.41 |
| 22-31-15-17820-008-0020 | | 1ST ST W | D05500 | ND05500 | 5.41 |
| 22-31-15-17820-008-0040 | | 1ST ST W | D05700 | ND05700 | 5.28 |
| 22-31-15-17820-008-0050 | | 1ST ST W | D05700 | ND05700 | 5.28 |
| 22-31-15-17820-008-0060 | | 1ST ST W | D05700 | ND05700 | 5.28 |
| 22-31-15-34513-000-0001 | | GULF BLVD | D04930 | ND04930 | 4.12 |
| 22-31-15-34513-000-0001 | | GULF BLVD | D04935 | ND04935 | 4.37 |
| 22-31-15-34513-000-0010 | 12240 | GULF BLVD | D04930 | ND04930 | 4.12 |
| 22-31-15-34513-000-0010 | 12240 | GULF BLVD | D04935 | ND04935 | 4.37 |
| 22-31-15-34513-000-0020 | 12240 | GULF BLVD | D04930 | ND04930 | 4.12 |
| 22-31-15-34513-000-0020 | 12240 | GULF BLVD | D04935 | ND04935 | 4.37 |
| 22-31-15-34513-000-0030 | 12240 | GULF BLVD | D04930 | ND04930 | 4.12 |
| 22-31-15-34513-000-0030 | 12240 | GULF BLVD | D04935 | ND04935 | 4.37 |
| 22-31-15-34513-000-0040 | 12240 | GULF BLVD | D04930 | ND04930 | 4.12 |
| 22-31-15-34513-000-0040 | 12240 | GULF BLVD | D04935 | ND04935 | 4.37 |

| Tax Parcel ID | Site Number | Site Road | Basin Name | Node Name | 100-Year Stage EL. |
|---|---|---|---|---|---|
| 22-31-15-34513-000-0050 | 12240 | GULF BLVD | D04930 | ND04930 | 4.12 |
| 22-31-15-34513-000-0050 | 12240 | GULF BLVD | D04935 | ND04935 | 4.37 |
| 22-31-15-34513-000-0060 | 12240 | GULF BLVD | D04930 | ND04930 | 4.12 |
| 22-31-15-34513-000-0060 | 12240 | GULF BLVD | D04935 | ND04935 | 4.37 |
| 22-31-15-55409-000-0001 | | 121ST AVE | D04935 | ND04935 | 4.37 |
| 22-31-15-55409-000-0001 | | 121ST AVE | D04947 | ND04947 | 4.38 |
| 22-31-15-55409-000-0001 | | 121ST AVE | D04949P | ND04949P | 5.3 |
| 22-31-15-55409-000-0002 | | 121ST AVE | D04935 | ND04935 | 4.37 |
| 22-31-15-55409-000-0002 | | 121ST AVE | D04947 | ND04947 | 4.38 |
| 22-31-15-55409-000-0002 | | 121ST AVE | D04949P | ND04949P | 5.3 |
| 22-31-15-55409-000-0101 | 200 | 121ST AVE | D04935 | ND04935 | 4.37 |
| 22-31-15-55409-000-0101 | 200 | 121ST AVE | D04947 | ND04947 | 4.38 |
| 22-31-15-55409-000-0101 | 200 | 121ST AVE | D04949P | ND04949P | 5.3 |
| 22-31-15-55409-000-0102 | 200 | 121ST AVE | D04935 | ND04935 | 4.37 |
| 22-31-15-55409-000-0102 | 200 | 121ST AVE | D04947 | ND04947 | 4.38 |
| 22-31-15-55409-000-0102 | 200 | 121ST AVE | D04949P | ND04949P | 5.3 |
| 22-31-15-55409-000-0103 | 200 | 121ST AVE | D04935 | ND04935 | 4.37 |
| 22-31-15-55409-000-0103 | 200 | 121ST AVE | D04947 | ND04947 | 4.38 |
| 22-31-15-55409-000-0103 | 200 | 121ST AVE | D04949P | ND04949P | 5.3 |
| 22-31-15-55409-000-0104 | 200 | 121ST AVE | D04935 | ND04935 | 4.37 |
| 22-31-15-55409-000-0104 | 200 | 121ST AVE | D04947 | ND04947 | 4.38 |
| 22-31-15-55409-000-0104 | 200 | 121ST AVE | D04949P | ND04949P | 5.3 |
| 22-31-15-55409-000-0201 | 200 | 121ST AVE | D04935 | ND04935 | 4.37 |
| 22-31-15-55409-000-0201 | 200 | 121ST AVE | D04947 | ND04947 | 4.38 |
| 22-31-15-55409-000-0201 | 200 | 121ST AVE | D04949P | ND04949P | 5.3 |
| 22-31-15-55409-000-0202 | 200 | 121ST AVE | D04935 | ND04935 | 4.37 |
| 22-31-15-55409-000-0202 | 200 | 121ST AVE | D04947 | ND04947 | 4.38 |
| 22-31-15-55409-000-0202 | 200 | 121ST AVE | D04949P | ND04949P | 5.3 |
| 22-31-15-55409-000-0203 | 200 | 121ST AVE | D04935 | ND04935 | 4.37 |
| 22-31-15-55409-000-0203 | 200 | 121ST AVE | D04947 | ND04947 | 4.38 |
| 22-31-15-55409-000-0203 | 200 | 121ST AVE | D04949P | ND04949P | 5.3 |
| 22-31-15-55409-000-0204 | 200 | 121ST AVE | D04935 | ND04935 | 4.37 |
| 22-31-15-55409-000-0204 | 200 | 121ST AVE | D04947 | ND04947 | 4.38 |
| 22-31-15-55409-000-0204 | 200 | 121ST AVE | D04949P | ND04949P | 5.3 |
| 22-31-15-55409-000-0301 | 200 | 121ST AVE | D04935 | ND04935 | 4.37 |
| 22-31-15-55409-000-0301 | 200 | 121ST AVE | D04947 | ND04947 | 4.38 |
| 22-31-15-55409-000-0301 | 200 | 121ST AVE | D04949P | ND04949P | 5.3 |
| 22-31-15-55409-000-0302 | 200 | 121ST AVE | D04935 | ND04935 | 4.37 |
| 22-31-15-55409-000-0302 | 200 | 121ST AVE | D04947 | ND04947 | 4.38 |
| 22-31-15-55409-000-0302 | 200 | 121ST AVE | D04949P | ND04949P | 5.3 |
| 22-31-15-55409-000-0303 | 200 | 121ST AVE | D04935 | ND04935 | 4.37 |
| 22-31-15-55409-000-0303 | 200 | 121ST AVE | D04947 | ND04947 | 4.38 |
| 22-31-15-55409-000-0303 | 200 | 121ST AVE | D04949P | ND04949P | 5.3 |
| 22-31-15-55409-000-0304 | 200 | 121ST AVE | D04935 | ND04935 | 4.37 |
| 22-31-15-55409-000-0304 | 200 | 121ST AVE | D04947 | ND04947 | 4.38 |
| 22-31-15-55409-000-0304 | 200 | 121ST AVE | D04949P | ND04949P | 5.3 |
| 22-31-15-55409-000-0401 | 200 | 121ST AVE | D04935 | ND04935 | 4.37 |
| 22-31-15-55409-000-0401 | 200 | 121ST AVE | D04947 | ND04947 | 4.38 |
| 22-31-15-55409-000-0401 | 200 | 121ST AVE | D04949P | ND04949P | 5.3 |
| 22-31-15-55409-000-0402 | 200 | 121ST AVE | D04935 | ND04935 | 4.37 |
| 22-31-15-55409-000-0402 | 200 | 121ST AVE | D04947 | ND04947 | 4.38 |
| 22-31-15-55409-000-0402 | 200 | 121ST AVE | D04949P | ND04949P | 5.3 |
| 22-31-15-55409-000-0403 | 200 | 121ST AVE | D04935 | ND04935 | 4.37 |
| 22-31-15-55409-000-0403 | 200 | 121ST AVE | D04947 | ND04947 | 4.38 |
| 22-31-15-55409-000-0403 | 200 | 121ST AVE | D04949P | ND04949P | 5.3 |
| 22-31-15-55409-000-0501 | 200 | 121ST AVE | D04935 | ND04935 | 4.37 |
| 22-31-15-55409-000-0501 | 200 | 121ST AVE | D04947 | ND04947 | 4.38 |
| 22-31-15-55409-000-0501 | 200 | 121ST AVE | D04949P | ND04949P | 5.3 |
| 22-31-15-55409-000-0502 | 200 | 121ST AVE | D04935 | ND04935 | 4.37 |
| 22-31-15-55409-000-0502 | 200 | 121ST AVE | D04947 | ND04947 | 4.38 |
| 22-31-15-55409-000-0502 | 200 | 121ST AVE | D04949P | ND04949P | 5.3 |
| 22-31-15-63733-000-0001 | | 1ST ST W | D05500 | ND05500 | 5.41 |

| Tax Parcel ID | Site Number | Site Road | Basin Name | Node Name | 100-Year Stage EL. |
|---|---|---|---|---|---|
| 22-31-15-63733-000-0010 | 126 | 126TH AVE W | D05500 | ND05500 | 5.41 |
| 22-31-15-63733-000-0020 | 126 | 126TH AVE W | D05500 | ND05500 | 5.41 |
| 22-31-15-63733-000-0030 | 126 | 126TH AVE W | D05500 | ND05500 | 5.41 |
| 22-31-15-63733-000-0040 | 126 | 126TH AVE W | D05500 | ND05500 | 5.41 |
| 22-31-15-63733-000-0050 | 126 | 126TH AVE W | D05500 | ND05500 | 5.41 |
| 22-31-15-63733-000-0060 | 126 | 126TH AVE W | D05500 | ND05500 | 5.41 |
| 22-31-15-63733-000-0070 | 126 | 126TH AVE W | D05500 | ND05500 | 5.41 |
| 22-31-15-63733-000-0080 | 126 | 126TH AVE W | D05500 | ND05500 | 5.41 |
| 22-31-15-78641-000-0000 | 12300 | GULF BLVD | D04930 | ND04930 | 4.12 |
| 22-31-15-78641-000-0000 | 12300 | GULF BLVD | D04951 | ND04951 | 4.12 |
| 22-31-15-78641-000-0000 | 12300 | GULF BLVD | D05500 | ND05500 | 5.41 |
| 22-31-15-78641-000-0000 | 12300 | GULF BLVD | D05600 | ND05600 | 5.41 |
| 22-31-15-78641-000-0001 | | GULF BLVD | D04930 | ND04930 | 4.12 |
| 22-31-15-78641-000-0001 | | GULF BLVD | D04930 | ND04930 | 4.12 |
| 22-31-15-78641-000-0001 | | GULF BLVD | D04951 | ND04951 | 4.12 |
| 22-31-15-78641-000-0001 | | GULF BLVD | D04951 | ND04951 | 4.12 |
| 22-31-15-78641-000-0001 | | GULF BLVD | D05500 | ND05500 | 5.41 |
| 22-31-15-78641-000-0001 | | GULF BLVD | D05500 | ND05500 | 5.41 |
| 22-31-15-78641-000-0001 | | GULF BLVD | D05600 | ND05600 | 5.41 |
| 22-31-15-78641-000-0001 | | GULF BLVD | D05600 | ND05600 | 5.41 |
| 22-31-15-79404-000-0001 | 115 | 124TH AVE W | D04951 | ND04951 | 4.12 |
| 22-31-15-79404-000-0001 | 115 | 124TH AVE W | D05500 | ND05500 | 5.41 |
| 22-31-15-79404-000-0001 | 115 | 124TH AVE W | D05600 | ND05600 | 5.41 |
| 22-31-15-79404-000-0010 | 115 | 124TH AVE W | D04951 | ND04951 | 4.12 |
| 22-31-15-79404-000-0010 | 115 | 124TH AVE W | D05500 | ND05500 | 5.41 |
| 22-31-15-79404-000-0010 | 115 | 124TH AVE W | D05600 | ND05600 | 5.41 |
| 22-31-15-79404-000-0020 | 115 | 124TH AVE W | D04951 | ND04951 | 4.12 |
| 22-31-15-79404-000-0020 | 115 | 124TH AVE W | D05500 | ND05500 | 5.41 |
| 22-31-15-79404-000-0020 | 115 | 124TH AVE W | D05600 | ND05600 | 5.41 |
| 22-31-15-94476-000-0001 | | 122ND AVE | D04935 | ND04935 | 4.37 |
| 22-31-15-94476-000-1010 | 12200 | 1ST ST W | D04935 | ND04935 | 4.37 |
| 22-31-15-94476-000-1020 | 12200 | 1ST ST W | D04935 | ND04935 | 4.37 |
| 22-31-15-94476-000-1030 | 12200 | 1ST ST W | D04935 | ND04935 | 4.37 |
| 22-31-15-94476-000-2010 | 12200 | 1ST ST W | D04935 | ND04935 | 4.37 |
| 22-31-15-94476-000-2020 | 12200 | 1ST ST W | D04935 | ND04935 | 4.37 |
| 22-31-15-94476-000-2030 | 12200 | 1ST ST W | D04935 | ND04935 | 4.37 |
| 22-31-15-94476-000-3010 | 12200 | 1ST ST W | D04935 | ND04935 | 4.37 |
| 22-31-15-94476-000-3020 | 12200 | 1ST ST W | D04935 | ND04935 | 4.37 |
| 22-31-15-94476-000-3030 | 12200 | 1ST ST W | D04935 | ND04935 | 4.37 |
| 22-31-15-94476-000-4010 | 12200 | 1ST ST W | D04935 | ND04935 | 4.37 |
| 22-31-15-94476-000-4020 | 12200 | 1ST ST W | D04935 | ND04935 | 4.37 |
| 22-31-15-94476-000-4030 | 12200 | 1ST ST W | D04935 | ND04935 | 4.37 |
| 22-31-15-94476-000-5010 | 12200 | 1ST ST W | D04935 | ND04935 | 4.37 |
| 22-31-15-94476-000-5020 | 12200 | 1ST ST W | D04935 | ND04935 | 4.37 |
| 22-31-15-94476-000-5030 | 12200 | 1ST ST W | D04935 | ND04935 | 4.37 |
| 23-31-15-00000-240-0100 | | GULF BLVD | D04015 | ND04015 | 2.95 |
| 23-31-15-00000-240-0100 | | GULF BLVD | D04542 | ND04542 | 4.38 |
| 23-31-15-00000-240-0100 | | GULF BLVD | D06300P | ND06300P | 4.39 |
| 23-31-15-00000-240-0200 | 11580 | GULF BLVD | D04015 | ND04015 | 2.95 |
| 23-31-15-00000-240-0200 | 11580 | GULF BLVD | D04030 | ND04030 | 3.91 |
| 23-31-15-00000-240-0300 | 11500 | GULF BLVD | D04015 | ND04015 | 2.95 |
| 23-31-15-00000-240-0300 | 11500 | GULF BLVD | D04030 | ND04030 | 3.91 |
| 23-31-15-00000-240-0700 | 11365 | GULF BLVD | D04030 | ND04030 | 3.91 |
| 23-31-15-00000-240-0800 | 11440 | GULF BLVD | D04030 | ND04030 | 3.91 |
| 23-31-15-00000-240-1000 | 11290 | GULF BLVD | D03900 | ND03900 | 3.25 |
| 23-31-15-00000-240-1000 | 11290 | GULF BLVD | D04030 | ND04030 | 3.91 |
| 23-31-15-00000-240-1400 | 11325 | GULF BLVD | D03900 | ND03900 | 3.25 |
| 23-31-15-00000-240-1400 | 11325 | GULF BLVD | D04030 | ND04030 | 3.91 |
| 23-31-15-00000-240-1500 | 11295 | GULF BLVD | D03900 | ND03900 | 3.25 |
| 23-31-15-00000-240-1500 | 11295 | GULF BLVD | D04030 | ND04030 | 3.91 |
| 23-31-15-00000-240-1600 | 11275 | GULF BLVD | D03900 | ND03900 | 3.25 |
| 23-31-15-00000-310-0200 | 11260 | GULF BEACH BLVD | C03856 | NC03856 | 3.7 |

| Tax Parcel ID | Site Number | Site Road | Basin Name | Node Name | 100-Year Stage EL. |
|---|---|---|---|---|---|
| 23-31-15-00000-310-0200 | 11260 | GULF BEACH BLVD | D03900 | ND03900 | 3.25 |
| 23-31-15-00883-000-0001 | | 104TH AVE | C03100 | NC03100 | 4 |
| 23-31-15-00883-000-0001 | | 104TH AVE | C03200 | NC03200 | 4.42 |
| 23-31-15-00883-000-0002 | | 104TH AVE | C03100 | NC03100 | 4 |
| 23-31-15-00883-000-0002 | | 104TH AVE | C03200 | NC03200 | 4.42 |
| 23-31-15-00883-000-0010 | 145 | 104TH AVE | C03100 | NC03100 | 4 |
| 23-31-15-00883-000-0010 | 145 | 104TH AVE | C03200 | NC03200 | 4.42 |
| 23-31-15-00883-000-0020 | 145 | 104TH AVE | C03100 | NC03100 | 4 |
| 23-31-15-00883-000-0020 | 145 | 104TH AVE | C03200 | NC03200 | 4.42 |
| 23-31-15-00883-000-0030 | 145 | 104TH AVE | C03100 | NC03100 | 4 |
| 23-31-15-00883-000-0030 | 145 | 104TH AVE | C03200 | NC03200 | 4.42 |
| 23-31-15-00883-000-0040 | 145 | 104TH AVE | C03100 | NC03100 | 4 |
| 23-31-15-00883-000-0040 | 145 | 104TH AVE | C03200 | NC03200 | 4.42 |
| 23-31-15-00883-000-0050 | 145 | 104TH AVE | C03100 | NC03100 | 4 |
| 23-31-15-00883-000-0050 | 145 | 104TH AVE | C03200 | NC03200 | 4.42 |
| 23-31-15-00883-000-0060 | 145 | 104TH AVE | C03100 | NC03100 | 4 |
| 23-31-15-00883-000-0060 | 145 | 104TH AVE | C03200 | NC03200 | 4.42 |
| 23-31-15-00883-000-0070 | 145 | 104TH AVE | C03100 | NC03100 | 4 |
| 23-31-15-00883-000-0070 | 145 | 104TH AVE | C03200 | NC03200 | 4.42 |
| 23-31-15-00883-000-0080 | 145 | 104TH AVE | C03100 | NC03100 | 4 |
| 23-31-15-00883-000-0080 | 145 | 104TH AVE | C03200 | NC03200 | 4.42 |
| 23-31-15-00883-000-0090 | 145 | 104TH AVE | C03100 | NC03100 | 4 |
| 23-31-15-00883-000-0090 | 145 | 104TH AVE | C03200 | NC03200 | 4.42 |
| 23-31-15-00883-000-0100 | 145 | 104TH AVE | C03100 | NC03100 | 4 |
| 23-31-15-00883-000-0100 | 145 | 104TH AVE | C03200 | NC03200 | 4.42 |
| 23-31-15-01619-000-0001 | | 116TH AVE | E08000 | NE08000 | 4.33 |
| 23-31-15-01619-000-0001 | | 116TH AVE | E08100 | NE08100 | 4.33 |
| 23-31-15-01619-000-2450 | 245 | 116TH AVE | E08000 | NE08000 | 4.33 |
| 23-31-15-01619-000-2450 | 245 | 116TH AVE | E08100 | NE08100 | 4.33 |
| 23-31-15-01619-000-2550 | 255 | 116TH AVE | E08000 | NE08000 | 4.33 |
| 23-31-15-01619-000-2550 | 255 | 116TH AVE | E08100 | NE08100 | 4.33 |
| 23-31-15-01619-000-2650 | 265 | 116TH AVE | E08000 | NE08000 | 4.33 |
| 23-31-15-01619-000-2650 | 265 | 116TH AVE | E08100 | NE08100 | 4.33 |
| 23-31-15-08830-000-0001 | | GULF BLVD | C03120 | NC03120 | 4.1 |
| 23-31-15-08830-000-0001 | | GULF BLVD | C03125 | NC03125 | 3.95 |
| 23-31-15-08830-000-0001 | | GULF BLVD | C03125 | NC03125 | 3.95 |
| 23-31-15-08830-000-0001 | | GULF BLVD | C03160 | NC03160 | 3.95 |
| 23-31-15-08830-000-0001 | | GULF BLVD | C03160 | NC03160 | 3.95 |
| 23-31-15-08830-000-0001 | | GULF BLVD | C03220 | NC03220 | 4.44 |
| 23-31-15-08830-000-0001 | | GULF BLVD | C03830 | NC03830 | 3.92 |
| 23-31-15-08830-000-1040 | 10650 | GULF BLVD | C03125 | NC03125 | 3.95 |
| 23-31-15-08830-000-1040 | 10650 | GULF BLVD | C03160 | NC03160 | 3.95 |
| 23-31-15-08830-000-1040 | 10650 | GULF BLVD | C03830 | NC03830 | 3.92 |
| 23-31-15-08830-000-1050 | 10650 | GULF BLVD | C03125 | NC03125 | 3.95 |
| 23-31-15-08830-000-1050 | 10650 | GULF BLVD | C03160 | NC03160 | 3.95 |
| 23-31-15-08830-000-1050 | 10650 | GULF BLVD | C03830 | NC03830 | 3.92 |
| 23-31-15-08830-000-1090 | 10650 | GULF BLVD | C03125 | NC03125 | 3.95 |
| 23-31-15-08830-000-1090 | 10650 | GULF BLVD | C03160 | NC03160 | 3.95 |
| 23-31-15-08830-000-1090 | 10650 | GULF BLVD | C03830 | NC03830 | 3.92 |
| 23-31-15-08830-000-1100 | 10650 | GULF BLVD | C03125 | NC03125 | 3.95 |
| 23-31-15-08830-000-1100 | 10650 | GULF BLVD | C03160 | NC03160 | 3.95 |
| 23-31-15-08830-000-1100 | 10650 | GULF BLVD | C03830 | NC03830 | 3.92 |
| 23-31-15-08830-000-1110 | 10650 | GULF BLVD | C03125 | NC03125 | 3.95 |
| 23-31-15-08830-000-1110 | 10650 | GULF BLVD | C03160 | NC03160 | 3.95 |
| 23-31-15-08830-000-1110 | 10650 | GULF BLVD | C03830 | NC03830 | 3.92 |
| 23-31-15-08830-000-1120 | 10650 | GULF BLVD | C03125 | NC03125 | 3.95 |
| 23-31-15-08830-000-1120 | 10650 | GULF BLVD | C03160 | NC03160 | 3.95 |
| 23-31-15-08830-000-1120 | 10650 | GULF BLVD | C03830 | NC03830 | 3.92 |
| 23-31-15-08830-000-1170 | 10650 | GULF BLVD | C03125 | NC03125 | 3.95 |
| 23-31-15-08830-000-1170 | 10650 | GULF BLVD | C03160 | NC03160 | 3.95 |
| 23-31-15-08830-000-1170 | 10650 | GULF BLVD | C03830 | NC03830 | 3.92 |
| 23-31-15-08830-000-1180 | 10650 | GULF BLVD | C03125 | NC03125 | 3.95 |

| Tax Parcel ID | Site Number | Site Road | Basin Name | Node Name | 100-Year Stage EL. |
|---|---|---|---|---|---|
| 23-31-15-08830-000-1180 | 10650 | GULF BLVD | C03160 | NC03160 | 3.95 |
| 23-31-15-08830-000-1180 | 10650 | GULF BLVD | C03830 | NC03830 | 3.92 |
| 23-31-15-08830-000-1190 | 10650 | GULF BLVD | C03125 | NC03125 | 3.95 |
| 23-31-15-08830-000-1190 | 10650 | GULF BLVD | C03160 | NC03160 | 3.95 |
| 23-31-15-08830-000-1190 | 10650 | GULF BLVD | C03830 | NC03830 | 3.92 |
| 23-31-15-08830-000-1200 | 10650 | GULF BLVD | C03125 | NC03125 | 3.95 |
| 23-31-15-08830-000-1200 | 10650 | GULF BLVD | C03160 | NC03160 | 3.95 |
| 23-31-15-08830-000-1200 | 10650 | GULF BLVD | C03830 | NC03830 | 3.92 |
| 23-31-15-08830-000-1410 | 10650 | GULF BLVD | C03125 | NC03125 | 3.95 |
| 23-31-15-08830-000-1410 | 10650 | GULF BLVD | C03160 | NC03160 | 3.95 |
| 23-31-15-08830-000-2010 | 10650 | GULF BLVD | C03125 | NC03125 | 3.95 |
| 23-31-15-08830-000-2010 | 10650 | GULF BLVD | C03160 | NC03160 | 3.95 |
| 23-31-15-08830-000-2010 | 10650 | GULF BLVD | C03830 | NC03830 | 3.92 |
| 23-31-15-08830-000-2020 | 10650 | GULF BLVD | C03125 | NC03125 | 3.95 |
| 23-31-15-08830-000-2020 | 10650 | GULF BLVD | C03160 | NC03160 | 3.95 |
| 23-31-15-08830-000-2020 | 10650 | GULF BLVD | C03830 | NC03830 | 3.92 |
| 23-31-15-08830-000-2030 | 10650 | GULF BLVD | C03125 | NC03125 | 3.95 |
| 23-31-15-08830-000-2030 | 10650 | GULF BLVD | C03160 | NC03160 | 3.95 |
| 23-31-15-08830-000-2030 | 10650 | GULF BLVD | C03830 | NC03830 | 3.92 |
| 23-31-15-08830-000-2040 | 10650 | GULF BLVD | C03125 | NC03125 | 3.95 |
| 23-31-15-08830-000-2040 | 10650 | GULF BLVD | C03160 | NC03160 | 3.95 |
| 23-31-15-08830-000-2040 | 10650 | GULF BLVD | C03830 | NC03830 | 3.92 |
| 23-31-15-08830-000-2050 | 10650 | GULF BLVD | C03125 | NC03125 | 3.95 |
| 23-31-15-08830-000-2050 | 10650 | GULF BLVD | C03160 | NC03160 | 3.95 |
| 23-31-15-08830-000-2050 | 10650 | GULF BLVD | C03830 | NC03830 | 3.92 |
| 23-31-15-08830-000-2090 | 10650 | GULF BLVD | C03125 | NC03125 | 3.95 |
| 23-31-15-08830-000-2090 | 10650 | GULF BLVD | C03160 | NC03160 | 3.95 |
| 23-31-15-08830-000-2090 | 10650 | GULF BLVD | C03830 | NC03830 | 3.92 |
| 23-31-15-08830-000-2100 | 10650 | GULF BLVD | C03125 | NC03125 | 3.95 |
| 23-31-15-08830-000-2100 | 10650 | GULF BLVD | C03160 | NC03160 | 3.95 |
| 23-31-15-08830-000-2100 | 10650 | GULF BLVD | C03830 | NC03830 | 3.92 |
| 23-31-15-08830-000-2110 | 10650 | GULF BLVD | C03125 | NC03125 | 3.95 |
| 23-31-15-08830-000-2110 | 10650 | GULF BLVD | C03160 | NC03160 | 3.95 |
| 23-31-15-08830-000-2110 | 10650 | GULF BLVD | C03830 | NC03830 | 3.92 |
| 23-31-15-08830-000-2120 | 10650 | GULF BLVD | C03125 | NC03125 | 3.95 |
| 23-31-15-08830-000-2120 | 10650 | GULF BLVD | C03160 | NC03160 | 3.95 |
| 23-31-15-08830-000-2120 | 10650 | GULF BLVD | C03830 | NC03830 | 3.92 |
| 23-31-15-08830-000-2130 | 10650 | GULF BLVD | C03125 | NC03125 | 3.95 |
| 23-31-15-08830-000-2130 | 10650 | GULF BLVD | C03160 | NC03160 | 3.95 |
| 23-31-15-08830-000-2130 | 10650 | GULF BLVD | C03830 | NC03830 | 3.92 |
| 23-31-15-08830-000-2140 | 10650 | GULF BLVD | C03125 | NC03125 | 3.95 |
| 23-31-15-08830-000-2140 | 10650 | GULF BLVD | C03160 | NC03160 | 3.95 |
| 23-31-15-08830-000-2140 | 10650 | GULF BLVD | C03830 | NC03830 | 3.92 |
| 23-31-15-08830-000-2150 | 10650 | GULF BLVD | C03125 | NC03125 | 3.95 |
| 23-31-15-08830-000-2150 | 10650 | GULF BLVD | C03160 | NC03160 | 3.95 |
| 23-31-15-08830-000-2150 | 10650 | GULF BLVD | C03830 | NC03830 | 3.92 |
| 23-31-15-08830-000-2160 | 10650 | GULF BLVD | C03125 | NC03125 | 3.95 |
| 23-31-15-08830-000-2160 | 10650 | GULF BLVD | C03160 | NC03160 | 3.95 |
| 23-31-15-08830-000-2160 | 10650 | GULF BLVD | C03830 | NC03830 | 3.92 |
| 23-31-15-08830-000-2170 | 10650 | GULF BLVD | C03125 | NC03125 | 3.95 |
| 23-31-15-08830-000-2170 | 10650 | GULF BLVD | C03160 | NC03160 | 3.95 |
| 23-31-15-08830-000-2170 | 10650 | GULF BLVD | C03830 | NC03830 | 3.92 |
| 23-31-15-08830-000-2180 | 10650 | GULF BLVD | C03125 | NC03125 | 3.95 |
| 23-31-15-08830-000-2180 | 10650 | GULF BLVD | C03160 | NC03160 | 3.95 |
| 23-31-15-08830-000-2180 | 10650 | GULF BLVD | C03830 | NC03830 | 3.92 |
| 23-31-15-08830-000-2190 | 10650 | GULF BLVD | C03125 | NC03125 | 3.95 |
| 23-31-15-08830-000-2190 | 10650 | GULF BLVD | C03160 | NC03160 | 3.95 |
| 23-31-15-08830-000-2190 | 10650 | GULF BLVD | C03830 | NC03830 | 3.92 |
| 23-31-15-08830-000-2200 | 10650 | GULF BLVD | C03125 | NC03125 | 3.95 |
| 23-31-15-08830-000-2200 | 10650 | GULF BLVD | C03160 | NC03160 | 3.95 |
| 23-31-15-08830-000-2200 | 10650 | GULF BLVD | C03830 | NC03830 | 3.92 |
| 23-31-15-08830-000-2400 | 10650 | GULF BLVD | C03125 | NC03125 | 3.95 |

| Tax Parcel ID | Site Number | Site Road | Basin Name | Node Name | 100-Year Stage EL. |
|---|---|---|---|---|---|
| 23-31-15-08830-000-2400 | 10650 | GULF BLVD | C03160 | NC03160 | 3.95 |
| 23-31-15-08830-000-2410 | 10650 | GULF BLVD | C03125 | NC03125 | 3.95 |
| 23-31-15-08830-000-2410 | 10650 | GULF BLVD | C03160 | NC03160 | 3.95 |
| 23-31-15-08830-000-2420 | 10650 | GULF BLVD | C03125 | NC03125 | 3.95 |
| 23-31-15-08830-000-2420 | 10650 | GULF BLVD | C03160 | NC03160 | 3.95 |
| 23-31-15-08830-000-2430 | 10650 | GULF BLVD | C03125 | NC03125 | 3.95 |
| 23-31-15-08830-000-2430 | 10650 | GULF BLVD | C03160 | NC03160 | 3.95 |
| 23-31-15-08830-000-2440 | 10650 | GULF BLVD | C03125 | NC03125 | 3.95 |
| 23-31-15-08830-000-2440 | 10650 | GULF BLVD | C03160 | NC03160 | 3.95 |
| 23-31-15-08830-000-2450 | 10650 | GULF BLVD | C03125 | NC03125 | 3.95 |
| 23-31-15-08830-000-2450 | 10650 | GULF BLVD | C03160 | NC03160 | 3.95 |
| 23-31-15-08830-000-2460 | 10650 | GULF BLVD | C03125 | NC03125 | 3.95 |
| 23-31-15-08830-000-2460 | 10650 | GULF BLVD | C03160 | NC03160 | 3.95 |
| 23-31-15-08830-000-3010 | 10650 | GULF BLVD | C03125 | NC03125 | 3.95 |
| 23-31-15-08830-000-3010 | 10650 | GULF BLVD | C03160 | NC03160 | 3.95 |
| 23-31-15-08830-000-3010 | 10650 | GULF BLVD | C03830 | NC03830 | 3.92 |
| 23-31-15-08830-000-3020 | 10650 | GULF BLVD | C03125 | NC03125 | 3.95 |
| 23-31-15-08830-000-3020 | 10650 | GULF BLVD | C03160 | NC03160 | 3.95 |
| 23-31-15-08830-000-3020 | 10650 | GULF BLVD | C03830 | NC03830 | 3.92 |
| 23-31-15-08830-000-3030 | 10650 | GULF BLVD | C03125 | NC03125 | 3.95 |
| 23-31-15-08830-000-3030 | 10650 | GULF BLVD | C03160 | NC03160 | 3.95 |
| 23-31-15-08830-000-3030 | 10650 | GULF BLVD | C03830 | NC03830 | 3.92 |
| 23-31-15-08830-000-3040 | 10650 | GULF BLVD | C03125 | NC03125 | 3.95 |
| 23-31-15-08830-000-3040 | 10650 | GULF BLVD | C03160 | NC03160 | 3.95 |
| 23-31-15-08830-000-3040 | 10650 | GULF BLVD | C03830 | NC03830 | 3.92 |
| 23-31-15-08830-000-3050 | 10650 | GULF BLVD | C03125 | NC03125 | 3.95 |
| 23-31-15-08830-000-3050 | 10650 | GULF BLVD | C03160 | NC03160 | 3.95 |
| 23-31-15-08830-000-3050 | 10650 | GULF BLVD | C03830 | NC03830 | 3.92 |
| 23-31-15-08830-000-3090 | 10650 | GULF BLVD | C03125 | NC03125 | 3.95 |
| 23-31-15-08830-000-3090 | 10650 | GULF BLVD | C03160 | NC03160 | 3.95 |
| 23-31-15-08830-000-3090 | 10650 | GULF BLVD | C03830 | NC03830 | 3.92 |
| 23-31-15-08830-000-3100 | 10650 | GULF BLVD | C03125 | NC03125 | 3.95 |
| 23-31-15-08830-000-3100 | 10650 | GULF BLVD | C03160 | NC03160 | 3.95 |
| 23-31-15-08830-000-3100 | 10650 | GULF BLVD | C03830 | NC03830 | 3.92 |
| 23-31-15-08830-000-3110 | 10650 | GULF BLVD | C03125 | NC03125 | 3.95 |
| 23-31-15-08830-000-3110 | 10650 | GULF BLVD | C03160 | NC03160 | 3.95 |
| 23-31-15-08830-000-3110 | 10650 | GULF BLVD | C03830 | NC03830 | 3.92 |
| 23-31-15-08830-000-3120 | 10650 | GULF BLVD | C03125 | NC03125 | 3.95 |
| 23-31-15-08830-000-3120 | 10650 | GULF BLVD | C03160 | NC03160 | 3.95 |
| 23-31-15-08830-000-3120 | 10650 | GULF BLVD | C03830 | NC03830 | 3.92 |
| 23-31-15-08830-000-3130 | 10650 | GULF BLVD | C03125 | NC03125 | 3.95 |
| 23-31-15-08830-000-3130 | 10650 | GULF BLVD | C03160 | NC03160 | 3.95 |
| 23-31-15-08830-000-3130 | 10650 | GULF BLVD | C03830 | NC03830 | 3.92 |
| 23-31-15-08830-000-3140 | 10650 | GULF BLVD | C03125 | NC03125 | 3.95 |
| 23-31-15-08830-000-3140 | 10650 | GULF BLVD | C03160 | NC03160 | 3.95 |
| 23-31-15-08830-000-3140 | 10650 | GULF BLVD | C03830 | NC03830 | 3.92 |
| 23-31-15-08830-000-3150 | 10650 | GULF BLVD | C03125 | NC03125 | 3.95 |
| 23-31-15-08830-000-3150 | 10650 | GULF BLVD | C03160 | NC03160 | 3.95 |
| 23-31-15-08830-000-3150 | 10650 | GULF BLVD | C03830 | NC03830 | 3.92 |
| 23-31-15-08830-000-3160 | 10650 | GULF BLVD | C03125 | NC03125 | 3.95 |
| 23-31-15-08830-000-3160 | 10650 | GULF BLVD | C03160 | NC03160 | 3.95 |
| 23-31-15-08830-000-3160 | 10650 | GULF BLVD | C03830 | NC03830 | 3.92 |
| 23-31-15-08830-000-3170 | 10650 | GULF BLVD | C03125 | NC03125 | 3.95 |
| 23-31-15-08830-000-3170 | 10650 | GULF BLVD | C03160 | NC03160 | 3.95 |
| 23-31-15-08830-000-3170 | 10650 | GULF BLVD | C03830 | NC03830 | 3.92 |
| 23-31-15-08830-000-3180 | 10650 | GULF BLVD | C03125 | NC03125 | 3.95 |
| 23-31-15-08830-000-3180 | 10650 | GULF BLVD | C03160 | NC03160 | 3.95 |
| 23-31-15-08830-000-3180 | 10650 | GULF BLVD | C03830 | NC03830 | 3.92 |
| 23-31-15-08830-000-3190 | 10650 | GULF BLVD | C03125 | NC03125 | 3.95 |
| 23-31-15-08830-000-3190 | 10650 | GULF BLVD | C03160 | NC03160 | 3.95 |
| 23-31-15-08830-000-3190 | 10650 | GULF BLVD | C03830 | NC03830 | 3.92 |
| 23-31-15-08830-000-3200 | 10650 | GULF BLVD | C03125 | NC03125 | 3.95 |

| Tax Parcel ID | Site Number | Site Road | Basin Name | Node Name | 100-Year Stage EL. |
|---|---|---|---|---|---|
| 23-31-15-08830-000-3200 | 10650 | GULF BLVD | C03160 | NC03160 | 3.95 |
| 23-31-15-08830-000-3200 | 10650 | GULF BLVD | C03830 | NC03830 | 3.92 |
| 23-31-15-08830-000-3400 | 10650 | GULF BLVD | C03125 | NC03125 | 3.95 |
| 23-31-15-08830-000-3400 | 10650 | GULF BLVD | C03160 | NC03160 | 3.95 |
| 23-31-15-08830-000-3410 | 10650 | GULF BLVD | C03125 | NC03125 | 3.95 |
| 23-31-15-08830-000-3410 | 10650 | GULF BLVD | C03160 | NC03160 | 3.95 |
| 23-31-15-08830-000-3420 | 10650 | GULF BLVD | C03125 | NC03125 | 3.95 |
| 23-31-15-08830-000-3420 | 10650 | GULF BLVD | C03160 | NC03160 | 3.95 |
| 23-31-15-08830-000-3430 | 10650 | GULF BLVD | C03125 | NC03125 | 3.95 |
| 23-31-15-08830-000-3430 | 10650 | GULF BLVD | C03160 | NC03160 | 3.95 |
| 23-31-15-08830-000-3440 | 10650 | GULF BLVD | C03125 | NC03125 | 3.95 |
| 23-31-15-08830-000-3440 | 10650 | GULF BLVD | C03160 | NC03160 | 3.95 |
| 23-31-15-08830-000-3450 | 10650 | GULF BLVD | C03125 | NC03125 | 3.95 |
| 23-31-15-08830-000-3450 | 10650 | GULF BLVD | C03160 | NC03160 | 3.95 |
| 23-31-15-08830-000-3460 | 10650 | GULF BLVD | C03125 | NC03125 | 3.95 |
| 23-31-15-08830-000-3460 | 10650 | GULF BLVD | C03160 | NC03160 | 3.95 |
| 23-31-15-08830-000-3470 | 10650 | GULF BLVD | C03125 | NC03125 | 3.95 |
| 23-31-15-08830-000-3470 | 10650 | GULF BLVD | C03160 | NC03160 | 3.95 |
| 23-31-15-08830-000-3480 | 10650 | GULF BLVD | C03125 | NC03125 | 3.95 |
| 23-31-15-08830-000-3480 | 10650 | GULF BLVD | C03160 | NC03160 | 3.95 |
| 23-31-15-08830-000-4400 | 10650 | GULF BLVD | C03125 | NC03125 | 3.95 |
| 23-31-15-08830-000-4400 | 10650 | GULF BLVD | C03160 | NC03160 | 3.95 |
| 23-31-15-08830-000-4410 | 10650 | GULF BLVD | C03125 | NC03125 | 3.95 |
| 23-31-15-08830-000-4410 | 10650 | GULF BLVD | C03160 | NC03160 | 3.95 |
| 23-31-15-08830-000-4420 | 10650 | GULF BLVD | C03125 | NC03125 | 3.95 |
| 23-31-15-08830-000-4420 | 10650 | GULF BLVD | C03160 | NC03160 | 3.95 |
| 23-31-15-08830-000-4430 | 10650 | GULF BLVD | C03125 | NC03125 | 3.95 |
| 23-31-15-08830-000-4430 | 10650 | GULF BLVD | C03160 | NC03160 | 3.95 |
| 23-31-15-08830-000-4440 | 10650 | GULF BLVD | C03125 | NC03125 | 3.95 |
| 23-31-15-08830-000-4440 | 10650 | GULF BLVD | C03160 | NC03160 | 3.95 |
| 23-31-15-08830-000-4450 | 10650 | GULF BLVD | C03125 | NC03125 | 3.95 |
| 23-31-15-08830-000-4450 | 10650 | GULF BLVD | C03160 | NC03160 | 3.95 |
| 23-31-15-08830-000-4460 | 10650 | GULF BLVD | C03125 | NC03125 | 3.95 |
| 23-31-15-08830-000-4460 | 10650 | GULF BLVD | C03160 | NC03160 | 3.95 |
| 23-31-15-08830-000-4470 | 10650 | GULF BLVD | C03125 | NC03125 | 3.95 |
| 23-31-15-08830-000-4470 | 10650 | GULF BLVD | C03160 | NC03160 | 3.95 |
| 23-31-15-08830-000-4480 | 10650 | GULF BLVD | C03125 | NC03125 | 3.95 |
| 23-31-15-08830-000-4480 | 10650 | GULF BLVD | C03160 | NC03160 | 3.95 |
| 23-31-15-08830-000-5400 | 10650 | GULF BLVD | C03125 | NC03125 | 3.95 |
| 23-31-15-08830-000-5400 | 10650 | GULF BLVD | C03160 | NC03160 | 3.95 |
| 23-31-15-08830-000-5410 | 10650 | GULF BLVD | C03125 | NC03125 | 3.95 |
| 23-31-15-08830-000-5410 | 10650 | GULF BLVD | C03160 | NC03160 | 3.95 |
| 23-31-15-08830-000-5420 | 10650 | GULF BLVD | C03125 | NC03125 | 3.95 |
| 23-31-15-08830-000-5420 | 10650 | GULF BLVD | C03160 | NC03160 | 3.95 |
| 23-31-15-08830-000-5430 | 10650 | GULF BLVD | C03125 | NC03125 | 3.95 |
| 23-31-15-08830-000-5430 | 10650 | GULF BLVD | C03160 | NC03160 | 3.95 |
| 23-31-15-08830-000-5440 | 10650 | GULF BLVD | C03125 | NC03125 | 3.95 |
| 23-31-15-08830-000-5440 | 10650 | GULF BLVD | C03160 | NC03160 | 3.95 |
| 23-31-15-08830-000-5450 | 10650 | GULF BLVD | C03125 | NC03125 | 3.95 |
| 23-31-15-08830-000-5450 | 10650 | GULF BLVD | C03160 | NC03160 | 3.95 |
| 23-31-15-08830-000-5460 | 10650 | GULF BLVD | C03125 | NC03125 | 3.95 |
| 23-31-15-08830-000-5460 | 10650 | GULF BLVD | C03160 | NC03160 | 3.95 |
| 23-31-15-08830-000-5470 | 10650 | GULF BLVD | C03125 | NC03125 | 3.95 |
| 23-31-15-08830-000-5470 | 10650 | GULF BLVD | C03160 | NC03160 | 3.95 |
| 23-31-15-08830-000-5480 | 10650 | GULF BLVD | C03125 | NC03125 | 3.95 |
| 23-31-15-08830-000-5480 | 10650 | GULF BLVD | C03160 | NC03160 | 3.95 |
| 23-31-15-08830-000-6400 | 10650 | GULF BLVD | C03125 | NC03125 | 3.95 |
| 23-31-15-08830-000-6400 | 10650 | GULF BLVD | C03160 | NC03160 | 3.95 |
| 23-31-15-08830-000-6410 | 10650 | GULF BLVD | C03125 | NC03125 | 3.95 |
| 23-31-15-08830-000-6410 | 10650 | GULF BLVD | C03160 | NC03160 | 3.95 |
| 23-31-15-08830-000-6420 | 10650 | GULF BLVD | C03125 | NC03125 | 3.95 |
| 23-31-15-08830-000-6420 | 10650 | GULF BLVD | C03160 | NC03160 | 3.95 |

| Tax Parcel ID | Site Number | Site Road | Basin Name | Node Name | 100-Year Stage EL. |
|---|---|---|---|---|---|
| 23-31-15-08830-000-6430 | 10650 | GULF BLVD | C03125 | NC03125 | 3.95 |
| 23-31-15-08830-000-6430 | 10650 | GULF BLVD | C03160 | NC03160 | 3.95 |
| 23-31-15-08830-000-6440 | 10650 | GULF BLVD | C03125 | NC03125 | 3.95 |
| 23-31-15-08830-000-6440 | 10650 | GULF BLVD | C03160 | NC03160 | 3.95 |
| 23-31-15-08830-000-6450 | 10650 | GULF BLVD | C03125 | NC03125 | 3.95 |
| 23-31-15-08830-000-6450 | 10650 | GULF BLVD | C03160 | NC03160 | 3.95 |
| 23-31-15-08830-000-6460 | 10650 | GULF BLVD | C03125 | NC03125 | 3.95 |
| 23-31-15-08830-000-6460 | 10650 | GULF BLVD | C03160 | NC03160 | 3.95 |
| 23-31-15-08830-000-6470 | 10650 | GULF BLVD | C03125 | NC03125 | 3.95 |
| 23-31-15-08830-000-6470 | 10650 | GULF BLVD | C03160 | NC03160 | 3.95 |
| 23-31-15-08830-000-6480 | 10650 | GULF BLVD | C03125 | NC03125 | 3.95 |
| 23-31-15-08830-000-6480 | 10650 | GULF BLVD | C03160 | NC03160 | 3.95 |
| 23-31-15-08830-000-7400 | 10650 | GULF BLVD | C03125 | NC03125 | 3.95 |
| 23-31-15-08830-000-7400 | 10650 | GULF BLVD | C03160 | NC03160 | 3.95 |
| 23-31-15-08830-000-7410 | 10650 | GULF BLVD | C03125 | NC03125 | 3.95 |
| 23-31-15-08830-000-7410 | 10650 | GULF BLVD | C03160 | NC03160 | 3.95 |
| 23-31-15-08830-000-7420 | 10650 | GULF BLVD | C03125 | NC03125 | 3.95 |
| 23-31-15-08830-000-7420 | 10650 | GULF BLVD | C03160 | NC03160 | 3.95 |
| 23-31-15-08830-000-7430 | 10650 | GULF BLVD | C03125 | NC03125 | 3.95 |
| 23-31-15-08830-000-7430 | 10650 | GULF BLVD | C03160 | NC03160 | 3.95 |
| 23-31-15-08830-000-7440 | 10650 | GULF BLVD | C03125 | NC03125 | 3.95 |
| 23-31-15-08830-000-7440 | 10650 | GULF BLVD | C03160 | NC03160 | 3.95 |
| 23-31-15-08830-000-7450 | 10650 | GULF BLVD | C03125 | NC03125 | 3.95 |
| 23-31-15-08830-000-7450 | 10650 | GULF BLVD | C03160 | NC03160 | 3.95 |
| 23-31-15-08830-000-7460 | 10650 | GULF BLVD | C03125 | NC03125 | 3.95 |
| 23-31-15-08830-000-7460 | 10650 | GULF BLVD | C03160 | NC03160 | 3.95 |
| 23-31-15-08830-000-7470 | 10650 | GULF BLVD | C03125 | NC03125 | 3.95 |
| 23-31-15-08830-000-7470 | 10650 | GULF BLVD | C03160 | NC03160 | 3.95 |
| 23-31-15-08830-000-8400 | 10650 | GULF BLVD | C03125 | NC03125 | 3.95 |
| 23-31-15-08830-000-8400 | 10650 | GULF BLVD | C03160 | NC03160 | 3.95 |
| 23-31-15-08830-000-8420 | 10650 | GULF BLVD | C03125 | NC03125 | 3.95 |
| 23-31-15-08830-000-8420 | 10650 | GULF BLVD | C03160 | NC03160 | 3.95 |
| 23-31-15-08830-000-8440 | 10650 | GULF BLVD | C03125 | NC03125 | 3.95 |
| 23-31-15-08830-000-8440 | 10650 | GULF BLVD | C03160 | NC03160 | 3.95 |
| 23-31-15-08830-001-1010 | 10650 | GULF BLVD | C03125 | NC03125 | 3.95 |
| 23-31-15-08830-001-1010 | 10650 | GULF BLVD | C03160 | NC03160 | 3.95 |
| 23-31-15-08830-001-1020 | 10650 | GULF BLVD | C03125 | NC03125 | 3.95 |
| 23-31-15-08830-001-1020 | 10650 | GULF BLVD | C03160 | NC03160 | 3.95 |
| 23-31-15-08830-001-1030 | 10650 | GULF BLVD | C03125 | NC03125 | 3.95 |
| 23-31-15-08830-001-1030 | 10650 | GULF BLVD | C03160 | NC03160 | 3.95 |
| 23-31-15-08830-001-1040 | 10650 | GULF BLVD | C03125 | NC03125 | 3.95 |
| 23-31-15-08830-001-1040 | 10650 | GULF BLVD | C03160 | NC03160 | 3.95 |
| 23-31-15-08830-001-1050 | 10650 | GULF BLVD | C03125 | NC03125 | 3.95 |
| 23-31-15-08830-001-1050 | 10650 | GULF BLVD | C03160 | NC03160 | 3.95 |
| 23-31-15-08830-001-1060 | 10650 | GULF BLVD | C03125 | NC03125 | 3.95 |
| 23-31-15-08830-001-1060 | 10650 | GULF BLVD | C03160 | NC03160 | 3.95 |
| 23-31-15-08830-001-1070 | 10650 | GULF BLVD | C03125 | NC03125 | 3.95 |
| 23-31-15-08830-001-1070 | 10650 | GULF BLVD | C03160 | NC03160 | 3.95 |
| 23-31-15-08830-001-1080 | 10650 | GULF BLVD | C03125 | NC03125 | 3.95 |
| 23-31-15-08830-001-1080 | 10650 | GULF BLVD | C03160 | NC03160 | 3.95 |
| 23-31-15-08830-001-1090 | 10650 | GULF BLVD | C03125 | NC03125 | 3.95 |
| 23-31-15-08830-001-1090 | 10650 | GULF BLVD | C03160 | NC03160 | 3.95 |
| 23-31-15-08830-001-1100 | 10650 | GULF BLVD | C03125 | NC03125 | 3.95 |
| 23-31-15-08830-001-1100 | 10650 | GULF BLVD | C03160 | NC03160 | 3.95 |
| 23-31-15-08830-001-1110 | 10650 | GULF BLVD | C03125 | NC03125 | 3.95 |
| 23-31-15-08830-001-1110 | 10650 | GULF BLVD | C03160 | NC03160 | 3.95 |
| 23-31-15-08830-001-1120 | 10650 | GULF BLVD | C03125 | NC03125 | 3.95 |
| 23-31-15-08830-001-1120 | 10650 | GULF BLVD | C03160 | NC03160 | 3.95 |
| 23-31-15-08830-001-1130 | 10650 | GULF BLVD | C03125 | NC03125 | 3.95 |
| 23-31-15-08830-001-1130 | 10650 | GULF BLVD | C03160 | NC03160 | 3.95 |
| 23-31-15-08830-001-1140 | 10650 | GULF BLVD | C03125 | NC03125 | 3.95 |
| 23-31-15-08830-001-1140 | 10650 | GULF BLVD | C03160 | NC03160 | 3.95 |

| Tax Parcel ID | Site Number | Site Road | Basin Name | Node Name | 100-Year Stage EL. |
|---|---|---|---|---|---|
| 23-31-15-08830-001-1150 | 10650 | GULF BLVD | C03125 | NC03125 | 3.95 |
| 23-31-15-08830-001-1150 | 10650 | GULF BLVD | C03160 | NC03160 | 3.95 |
| 23-31-15-08830-001-1160 | 10650 | GULF BLVD | C03125 | NC03125 | 3.95 |
| 23-31-15-08830-001-1160 | 10650 | GULF BLVD | C03160 | NC03160 | 3.95 |
| 23-31-15-08830-001-1170 | 10650 | GULF BLVD | C03125 | NC03125 | 3.95 |
| 23-31-15-08830-001-1170 | 10650 | GULF BLVD | C03160 | NC03160 | 3.95 |
| 23-31-15-08830-001-1180 | 10650 | GULF BLVD | C03125 | NC03125 | 3.95 |
| 23-31-15-08830-001-1180 | 10650 | GULF BLVD | C03160 | NC03160 | 3.95 |
| 23-31-15-08830-001-1190 | 10650 | GULF BLVD | C03125 | NC03125 | 3.95 |
| 23-31-15-08830-001-1190 | 10650 | GULF BLVD | C03160 | NC03160 | 3.95 |
| 23-31-15-08830-001-1200 | 10650 | GULF BLVD | C03125 | NC03125 | 3.95 |
| 23-31-15-08830-001-1200 | 10650 | GULF BLVD | C03160 | NC03160 | 3.95 |
| 23-31-15-08830-001-1210 | 10650 | GULF BLVD | C03125 | NC03125 | 3.95 |
| 23-31-15-08830-001-1210 | 10650 | GULF BLVD | C03160 | NC03160 | 3.95 |
| 23-31-15-08830-001-3010 | 10650 | GULF BLVD | C03125 | NC03125 | 3.95 |
| 23-31-15-08830-001-3010 | 10650 | GULF BLVD | C03160 | NC03160 | 3.95 |
| 23-31-15-08830-001-3010 | 10650 | GULF BLVD | C03830 | NC03830 | 3.92 |
| 23-31-15-08830-001-3020 | 10650 | GULF BLVD | C03125 | NC03125 | 3.95 |
| 23-31-15-08830-001-3020 | 10650 | GULF BLVD | C03160 | NC03160 | 3.95 |
| 23-31-15-08830-001-3020 | 10650 | GULF BLVD | C03830 | NC03830 | 3.92 |
| 23-31-15-08830-001-3030 | 10650 | GULF BLVD | C03125 | NC03125 | 3.95 |
| 23-31-15-08830-001-3030 | 10650 | GULF BLVD | C03160 | NC03160 | 3.95 |
| 23-31-15-08830-001-3030 | 10650 | GULF BLVD | C03830 | NC03830 | 3.92 |
| 23-31-15-08830-001-3040 | 10650 | GULF BLVD | C03125 | NC03125 | 3.95 |
| 23-31-15-08830-001-3040 | 10650 | GULF BLVD | C03160 | NC03160 | 3.95 |
| 23-31-15-08830-001-3040 | 10650 | GULF BLVD | C03830 | NC03830 | 3.92 |
| 23-31-15-08830-001-3050 | 10650 | GULF BLVD | C03125 | NC03125 | 3.95 |
| 23-31-15-08830-001-3050 | 10650 | GULF BLVD | C03160 | NC03160 | 3.95 |
| 23-31-15-08830-001-3050 | 10650 | GULF BLVD | C03830 | NC03830 | 3.92 |
| 23-31-15-08830-001-3060 | 10650 | GULF BLVD | C03125 | NC03125 | 3.95 |
| 23-31-15-08830-001-3060 | 10650 | GULF BLVD | C03160 | NC03160 | 3.95 |
| 23-31-15-08830-001-3060 | 10650 | GULF BLVD | C03830 | NC03830 | 3.92 |
| 23-31-15-08830-001-3070 | 10650 | GULF BLVD | C03125 | NC03125 | 3.95 |
| 23-31-15-08830-001-3070 | 10650 | GULF BLVD | C03160 | NC03160 | 3.95 |
| 23-31-15-08830-001-3070 | 10650 | GULF BLVD | C03830 | NC03830 | 3.92 |
| 23-31-15-08830-001-3080 | 10650 | GULF BLVD | C03125 | NC03125 | 3.95 |
| 23-31-15-08830-001-3080 | 10650 | GULF BLVD | C03160 | NC03160 | 3.95 |
| 23-31-15-08830-001-3080 | 10650 | GULF BLVD | C03830 | NC03830 | 3.92 |
| 23-31-15-08830-001-3090 | 10650 | GULF BLVD | C03125 | NC03125 | 3.95 |
| 23-31-15-08830-001-3090 | 10650 | GULF BLVD | C03160 | NC03160 | 3.95 |
| 23-31-15-08830-001-3090 | 10650 | GULF BLVD | C03830 | NC03830 | 3.92 |
| 23-31-15-08830-001-3100 | 10650 | GULF BLVD | C03125 | NC03125 | 3.95 |
| 23-31-15-08830-001-3100 | 10650 | GULF BLVD | C03160 | NC03160 | 3.95 |
| 23-31-15-08830-001-3100 | 10650 | GULF BLVD | C03830 | NC03830 | 3.92 |
| 23-31-15-08830-001-3110 | 10650 | GULF BLVD | C03125 | NC03125 | 3.95 |
| 23-31-15-08830-001-3110 | 10650 | GULF BLVD | C03160 | NC03160 | 3.95 |
| 23-31-15-08830-001-3110 | 10650 | GULF BLVD | C03830 | NC03830 | 3.92 |
| 23-31-15-08830-001-3120 | 10650 | GULF BLVD | C03125 | NC03125 | 3.95 |
| 23-31-15-08830-001-3120 | 10650 | GULF BLVD | C03160 | NC03160 | 3.95 |
| 23-31-15-08830-001-3120 | 10650 | GULF BLVD | C03830 | NC03830 | 3.92 |
| 23-31-15-08830-001-3130 | 10650 | GULF BLVD | C03125 | NC03125 | 3.95 |
| 23-31-15-08830-001-3130 | 10650 | GULF BLVD | C03160 | NC03160 | 3.95 |
| 23-31-15-08830-001-3130 | 10650 | GULF BLVD | C03830 | NC03830 | 3.92 |
| 23-31-15-08830-001-3140 | 10650 | GULF BLVD | C03125 | NC03125 | 3.95 |
| 23-31-15-08830-001-3140 | 10650 | GULF BLVD | C03160 | NC03160 | 3.95 |
| 23-31-15-08830-001-3140 | 10650 | GULF BLVD | C03830 | NC03830 | 3.92 |
| 23-31-15-09745-000-0001 | | 104TH AVE | C03200 | NC03200 | 4.42 |
| 23-31-15-09745-000-0001 | | 104TH AVE | C03300 | NC03300 | 4.16 |
| 23-31-15-09745-000-0010 | 245 | 104TH AVE | C03200 | NC03200 | 4.42 |
| 23-31-15-09745-000-0010 | 245 | 104TH AVE | C03300 | NC03300 | 4.16 |
| 23-31-15-09745-000-0020 | 245 | 104TH AVE | C03200 | NC03200 | 4.42 |
| 23-31-15-09745-000-0020 | 245 | 104TH AVE | C03300 | NC03300 | 4.16 |

| Tax Parcel ID | Site Number | Site Road | Basin Name | Node Name | 100-Year Stage EL. |
|---|---|---|---|---|---|
| 23-31-15-09745-000-0030 | 245 | 104TH AVE | C03200 | NC03200 | 4.42 |
| 23-31-15-09745-000-0030 | 245 | 104TH AVE | C03300 | NC03300 | 4.16 |
| 23-31-15-09745-000-0040 | 245 | 104TH AVE | C03200 | NC03200 | 4.42 |
| 23-31-15-09745-000-0040 | 245 | 104TH AVE | C03300 | NC03300 | 4.16 |
| 23-31-15-09745-000-0050 | 245 | 104TH AVE | C03200 | NC03200 | 4.42 |
| 23-31-15-09745-000-0050 | 245 | 104TH AVE | C03300 | NC03300 | 4.16 |
| 23-31-15-09745-000-0060 | 245 | 104TH AVE | C03200 | NC03200 | 4.42 |
| 23-31-15-09745-000-0060 | 245 | 104TH AVE | C03300 | NC03300 | 4.16 |
| 23-31-15-09745-000-0070 | 245 | 104TH AVE | C03200 | NC03200 | 4.42 |
| 23-31-15-09745-000-0070 | 245 | 104TH AVE | C03300 | NC03300 | 4.16 |
| 23-31-15-09745-000-0080 | 245 | 104TH AVE | C03200 | NC03200 | 4.42 |
| 23-31-15-09745-000-0080 | 245 | 104TH AVE | C03300 | NC03300 | 4.16 |
| 23-31-15-09745-000-0090 | 245 | 104TH AVE | C03200 | NC03200 | 4.42 |
| 23-31-15-09745-000-0090 | 245 | 104TH AVE | C03300 | NC03300 | 4.16 |
| 23-31-15-09745-000-0100 | 245 | 104TH AVE | C03200 | NC03200 | 4.42 |
| 23-31-15-09745-000-0100 | 245 | 104TH AVE | C03300 | NC03300 | 4.16 |
| 23-31-15-09745-000-0110 | 245 | 104TH AVE | C03200 | NC03200 | 4.42 |
| 23-31-15-09745-000-0110 | 245 | 104TH AVE | C03300 | NC03300 | 4.16 |
| 23-31-15-13190-000-0001 | | CAPRI CIR | E09500 | NE09500 | 4.37 |
| 23-31-15-13190-001-0010 | 11700 | CAPRI CIR S | E09500 | NE09500 | 4.37 |
| 23-31-15-13190-001-0030 | 11700 | CAPRI CIR S | E09500 | NE09500 | 4.37 |
| 23-31-15-13190-001-0040 | 11700 | CAPRI CIR S | E09500 | NE09500 | 4.37 |
| 23-31-15-13190-001-0050 | 11700 | CAPRI CIR S | E09500 | NE09500 | 4.37 |
| 23-31-15-13190-001-0060 | 11700 | CAPRI CIR S | E09500 | NE09500 | 4.37 |
| 23-31-15-13190-001-0080 | 11700 | CAPRI CIR S | E09500 | NE09500 | 4.37 |
| 23-31-15-13190-001-0090 | 11700 | CAPRI CIR S | E09500 | NE09500 | 4.37 |
| 23-31-15-13190-001-0100 | 11700 | CAPRI CIR S | E09500 | NE09500 | 4.37 |
| 23-31-15-13201-000-0001 | | CAPRI CIR S | E09210 | NE09210 | 2.14 |
| 23-31-15-13201-000-0001 | | CAPRI CIR S | E09220 | NE09220 | 4.44 |
| 23-31-15-13201-000-0001 | | CAPRI CIR S | E09300 | NE09300 | 4.37 |
| 23-31-15-13201-000-0001 | | CAPRI CIR S | E13100 | NE13100 | 4.37 |
| 23-31-15-13201-006-6010 | 12210 | 2ND ST E | E09210 | NE09210 | 2.14 |
| 23-31-15-13201-006-6010 | 12210 | 2ND ST E | E09220 | NE09220 | 4.44 |
| 23-31-15-13201-006-6010 | 12210 | 2ND ST E | E09300 | NE09300 | 4.37 |
| 23-31-15-13201-006-6010 | 12210 | 2ND ST E | E13100 | NE13100 | 4.37 |
| 23-31-15-13201-006-6020 | 12208 | 2ND ST E | E09210 | NE09210 | 2.14 |
| 23-31-15-13201-006-6020 | 12208 | 2ND ST E | E09220 | NE09220 | 4.44 |
| 23-31-15-13201-006-6020 | 12208 | 2ND ST E | E09300 | NE09300 | 4.37 |
| 23-31-15-13201-006-6020 | 12208 | 2ND ST E | E13100 | NE13100 | 4.37 |
| 23-31-15-13201-006-6030 | 12206 | 2ND ST E | E09210 | NE09210 | 2.14 |
| 23-31-15-13201-006-6030 | 12206 | 2ND ST E | E09220 | NE09220 | 4.44 |
| 23-31-15-13201-006-6030 | 12206 | 2ND ST E | E09300 | NE09300 | 4.37 |
| 23-31-15-13201-006-6030 | 12206 | 2ND ST E | E13100 | NE13100 | 4.37 |
| 23-31-15-13201-006-6040 | 12204 | 2ND ST E | E09210 | NE09210 | 2.14 |
| 23-31-15-13201-006-6040 | 12204 | 2ND ST E | E09220 | NE09220 | 4.44 |
| 23-31-15-13201-006-6040 | 12204 | 2ND ST E | E09300 | NE09300 | 4.37 |
| 23-31-15-13201-006-6040 | 12204 | 2ND ST E | E13100 | NE13100 | 4.37 |
| 23-31-15-13201-006-6050 | 12202 | 2ND ST E | E09210 | NE09210 | 2.14 |
| 23-31-15-13201-006-6050 | 12202 | 2ND ST E | E09220 | NE09220 | 4.44 |
| 23-31-15-13201-006-6050 | 12202 | 2ND ST E | E09300 | NE09300 | 4.37 |
| 23-31-15-13201-006-6050 | 12202 | 2ND ST E | E13100 | NE13100 | 4.37 |
| 23-31-15-13201-006-6060 | 12200 | 2ND ST E | E09210 | NE09210 | 2.14 |
| 23-31-15-13201-006-6060 | 12200 | 2ND ST E | E09220 | NE09220 | 4.44 |
| 23-31-15-13201-006-6060 | 12200 | 2ND ST E | E09300 | NE09300 | 4.37 |
| 23-31-15-13201-006-6060 | 12200 | 2ND ST E | E13100 | NE13100 | 4.37 |
| 23-31-15-13201-007-7010 | 12156 | CAPRI CIR S | E09210 | NE09210 | 2.14 |
| 23-31-15-13201-007-7010 | 12156 | CAPRI CIR S | E09220 | NE09220 | 4.44 |
| 23-31-15-13201-007-7010 | 12156 | CAPRI CIR S | E09300 | NE09300 | 4.37 |
| 23-31-15-13201-007-7010 | 12156 | CAPRI CIR S | E13100 | NE13100 | 4.37 |
| 23-31-15-13201-007-7020 | 12154 | CAPRI CIR S | E09210 | NE09210 | 2.14 |
| 23-31-15-13201-007-7020 | 12154 | CAPRI CIR S | E09220 | NE09220 | 4.44 |
| 23-31-15-13201-007-7020 | 12154 | CAPRI CIR S | E09300 | NE09300 | 4.37 |

| Tax Parcel ID | Site Number | Site Road | Basin Name | Node Name | 100-Year Stage EL. |
|---|---|---|---|---|---|
| 23-31-15-13201-007-7020 | 12154 | CAPRI CIR S | E13100 | NE13100 | 4.37 |
| 23-31-15-13201-007-7030 | 12152 | CAPRI CIR S | E09210 | NE09210 | 2.14 |
| 23-31-15-13201-007-7030 | 12152 | CAPRI CIR S | E09220 | NE09220 | 4.44 |
| 23-31-15-13201-007-7030 | 12152 | CAPRI CIR S | E09300 | NE09300 | 4.37 |
| 23-31-15-13201-007-7030 | 12152 | CAPRI CIR S | E13100 | NE13100 | 4.37 |
| 23-31-15-13201-007-7040 | 12150 | CAPRI CIR S | E09210 | NE09210 | 2.14 |
| 23-31-15-13201-007-7040 | 12150 | CAPRI CIR S | E09220 | NE09220 | 4.44 |
| 23-31-15-13201-007-7040 | 12150 | CAPRI CIR S | E09300 | NE09300 | 4.37 |
| 23-31-15-13201-007-7040 | 12150 | CAPRI CIR S | E13100 | NE13100 | 4.37 |
| 23-31-15-13201-007-7050 | 12148 | CAPRI CIR S | E09210 | NE09210 | 2.14 |
| 23-31-15-13201-007-7050 | 12148 | CAPRI CIR S | E09220 | NE09220 | 4.44 |
| 23-31-15-13201-007-7050 | 12148 | CAPRI CIR S | E09300 | NE09300 | 4.37 |
| 23-31-15-13201-007-7050 | 12148 | CAPRI CIR S | E13100 | NE13100 | 4.37 |
| 23-31-15-13201-007-7060 | 12146 | CAPRI CIR S | E09210 | NE09210 | 2.14 |
| 23-31-15-13201-007-7060 | 12146 | CAPRI CIR S | E09220 | NE09220 | 4.44 |
| 23-31-15-13201-007-7060 | 12146 | CAPRI CIR S | E09300 | NE09300 | 4.37 |
| 23-31-15-13201-007-7060 | 12146 | CAPRI CIR S | E13100 | NE13100 | 4.37 |
| 23-31-15-13201-007-7070 | 12144 | CAPRI CIR S | E09210 | NE09210 | 2.14 |
| 23-31-15-13201-007-7070 | 12144 | CAPRI CIR S | E09220 | NE09220 | 4.44 |
| 23-31-15-13201-007-7070 | 12144 | CAPRI CIR S | E09300 | NE09300 | 4.37 |
| 23-31-15-13201-007-7070 | 12144 | CAPRI CIR S | E13100 | NE13100 | 4.37 |
| 23-31-15-13201-007-7080 | 12142 | CAPRI CIR S | E09210 | NE09210 | 2.14 |
| 23-31-15-13201-007-7080 | 12142 | CAPRI CIR S | E09220 | NE09220 | 4.44 |
| 23-31-15-13201-007-7080 | 12142 | CAPRI CIR S | E09300 | NE09300 | 4.37 |
| 23-31-15-13201-007-7080 | 12142 | CAPRI CIR S | E13100 | NE13100 | 4.37 |
| 23-31-15-13201-007-7090 | 12140 | CAPRI CIR S | E09210 | NE09210 | 2.14 |
| 23-31-15-13201-007-7090 | 12140 | CAPRI CIR S | E09220 | NE09220 | 4.44 |
| 23-31-15-13201-007-7090 | 12140 | CAPRI CIR S | E09300 | NE09300 | 4.37 |
| 23-31-15-13201-007-7090 | 12140 | CAPRI CIR S | E13100 | NE13100 | 4.37 |
| 23-31-15-13201-008-8010 | 12138 | CAPRI CIR S | E09210 | NE09210 | 2.14 |
| 23-31-15-13201-008-8010 | 12138 | CAPRI CIR S | E09220 | NE09220 | 4.44 |
| 23-31-15-13201-008-8010 | 12138 | CAPRI CIR S | E09300 | NE09300 | 4.37 |
| 23-31-15-13201-008-8010 | 12138 | CAPRI CIR S | E13100 | NE13100 | 4.37 |
| 23-31-15-13201-008-8020 | 12136 | CAPRI CIR S | E09210 | NE09210 | 2.14 |
| 23-31-15-13201-008-8020 | 12136 | CAPRI CIR S | E09220 | NE09220 | 4.44 |
| 23-31-15-13201-008-8020 | 12136 | CAPRI CIR S | E09300 | NE09300 | 4.37 |
| 23-31-15-13201-008-8020 | 12136 | CAPRI CIR S | E13100 | NE13100 | 4.37 |
| 23-31-15-13201-008-8030 | 12134 | CAPRI CIR S | E09210 | NE09210 | 2.14 |
| 23-31-15-13201-008-8030 | 12134 | CAPRI CIR S | E09220 | NE09220 | 4.44 |
| 23-31-15-13201-008-8030 | 12134 | CAPRI CIR S | E09300 | NE09300 | 4.37 |
| 23-31-15-13201-008-8030 | 12134 | CAPRI CIR S | E13100 | NE13100 | 4.37 |
| 23-31-15-13201-008-8040 | 12132 | CAPRI CIR S | E09210 | NE09210 | 2.14 |
| 23-31-15-13201-008-8040 | 12132 | CAPRI CIR S | E09220 | NE09220 | 4.44 |
| 23-31-15-13201-008-8040 | 12132 | CAPRI CIR S | E09300 | NE09300 | 4.37 |
| 23-31-15-13201-008-8040 | 12132 | CAPRI CIR S | E13100 | NE13100 | 4.37 |
| 23-31-15-13201-008-8050 | 12130 | CAPRI CIR S | E09210 | NE09210 | 2.14 |
| 23-31-15-13201-008-8050 | 12130 | CAPRI CIR S | E09220 | NE09220 | 4.44 |
| 23-31-15-13201-008-8050 | 12130 | CAPRI CIR S | E09300 | NE09300 | 4.37 |
| 23-31-15-13201-008-8050 | 12130 | CAPRI CIR S | E13100 | NE13100 | 4.37 |
| 23-31-15-13201-008-8060 | 12128 | CAPRI CIR S | E09210 | NE09210 | 2.14 |
| 23-31-15-13201-008-8060 | 12128 | CAPRI CIR S | E09220 | NE09220 | 4.44 |
| 23-31-15-13201-008-8060 | 12128 | CAPRI CIR S | E09300 | NE09300 | 4.37 |
| 23-31-15-13201-008-8060 | 12128 | CAPRI CIR S | E13100 | NE13100 | 4.37 |
| 23-31-15-13201-008-8070 | 12126 | CAPRI CIR S | E09210 | NE09210 | 2.14 |
| 23-31-15-13201-008-8070 | 12126 | CAPRI CIR S | E09220 | NE09220 | 4.44 |
| 23-31-15-13201-008-8070 | 12126 | CAPRI CIR S | E09300 | NE09300 | 4.37 |
| 23-31-15-13201-008-8070 | 12126 | CAPRI CIR S | E13100 | NE13100 | 4.37 |
| 23-31-15-13201-008-8080 | 12124 | CAPRI CIR S | E09210 | NE09210 | 2.14 |
| 23-31-15-13201-008-8080 | 12124 | CAPRI CIR S | E09220 | NE09220 | 4.44 |
| 23-31-15-13201-008-8080 | 12124 | CAPRI CIR S | E09300 | NE09300 | 4.37 |
| 23-31-15-13201-008-8080 | 12124 | CAPRI CIR S | E13100 | NE13100 | 4.37 |
| 23-31-15-13201-008-8090 | 12122 | CAPRI CIR S | E09210 | NE09210 | 2.14 |

| Tax Parcel ID | Site Number | Site Road | Basin Name | Node Name | 100-Year Stage EL. |
|---|---|---|---|---|---|
| 23-31-15-13201-008-8090 | 12122 | CAPRI CIR S | E09220 | NE09220 | 4.44 |
| 23-31-15-13201-008-8090 | 12122 | CAPRI CIR S | E09300 | NE09300 | 4.37 |
| 23-31-15-13201-008-8090 | 12122 | CAPRI CIR S | E13100 | NE13100 | 4.37 |
| 23-31-15-13201-009-9010 | 12120 | CAPRI CIR S | E09210 | NE09210 | 2.14 |
| 23-31-15-13201-009-9010 | 12120 | CAPRI CIR S | E09220 | NE09220 | 4.44 |
| 23-31-15-13201-009-9010 | 12120 | CAPRI CIR S | E09300 | NE09300 | 4.37 |
| 23-31-15-13201-009-9010 | 12120 | CAPRI CIR S | E13100 | NE13100 | 4.37 |
| 23-31-15-13201-009-9020 | 12118 | CAPRI CIR S | E09210 | NE09210 | 2.14 |
| 23-31-15-13201-009-9020 | 12118 | CAPRI CIR S | E09220 | NE09220 | 4.44 |
| 23-31-15-13201-009-9020 | 12118 | CAPRI CIR S | E09300 | NE09300 | 4.37 |
| 23-31-15-13201-009-9020 | 12118 | CAPRI CIR S | E13100 | NE13100 | 4.37 |
| 23-31-15-13201-009-9030 | 12116 | CAPRI CIR S | E09210 | NE09210 | 2.14 |
| 23-31-15-13201-009-9030 | 12116 | CAPRI CIR S | E09220 | NE09220 | 4.44 |
| 23-31-15-13201-009-9030 | 12116 | CAPRI CIR S | E09300 | NE09300 | 4.37 |
| 23-31-15-13201-009-9030 | 12116 | CAPRI CIR S | E13100 | NE13100 | 4.37 |
| 23-31-15-13201-009-9040 | | * * * * | E09210 | NE09210 | 2.14 |
| 23-31-15-13201-009-9040 | | * * * * | E09220 | NE09220 | 4.44 |
| 23-31-15-13201-009-9040 | | * * * * | E09300 | NE09300 | 4.37 |
| 23-31-15-13201-009-9040 | | * * * * | E13100 | NE13100 | 4.37 |
| 23-31-15-13201-009-9050 | 12112 | CAPRI CIR S | E09210 | NE09210 | 2.14 |
| 23-31-15-13201-009-9050 | 12112 | CAPRI CIR S | E09220 | NE09220 | 4.44 |
| 23-31-15-13201-009-9050 | 12112 | CAPRI CIR S | E09300 | NE09300 | 4.37 |
| 23-31-15-13201-009-9050 | 12112 | CAPRI CIR S | E13100 | NE13100 | 4.37 |
| 23-31-15-13201-009-9060 | 12110 | CAPRI CIR S | E09210 | NE09210 | 2.14 |
| 23-31-15-13201-009-9060 | 12110 | CAPRI CIR S | E09220 | NE09220 | 4.44 |
| 23-31-15-13201-009-9060 | 12110 | CAPRI CIR S | E09300 | NE09300 | 4.37 |
| 23-31-15-13201-009-9060 | 12110 | CAPRI CIR S | E13100 | NE13100 | 4.37 |
| 23-31-15-13369-000-0001 | | 3RD ST E | E08200 | NE08200 | 4.33 |
| 23-31-15-13369-000-0010 | 11855 | 3RD ST E | E08200 | NE08200 | 4.33 |
| 23-31-15-13369-000-0020 | 11835 | 3RD ST E | E08200 | NE08200 | 4.33 |
| 23-31-15-13369-000-0030 | 11825 | 3RD ST E | E08200 | NE08200 | 4.33 |
| 23-31-15-13369-000-0040 | 11815 | 3RD ST E | E08200 | NE08200 | 4.33 |
| 23-31-15-13369-000-0050 | 11805 | 3RD ST E | E08200 | NE08200 | 4.33 |
| 23-31-15-13369-000-0060 | 11795 | 3RD ST E | E08200 | NE08200 | 4.33 |
| 23-31-15-13369-000-0070 | 11785 | 3RD ST E | E08200 | NE08200 | 4.33 |
| 23-31-15-13369-000-0080 | 11775 | 3RD ST E | E08200 | NE08200 | 4.33 |
| 23-31-15-13378-000-0001 | | CAPRI CIR S | E09400 | NE09400 | 4.37 |
| 23-31-15-13378-000-0010 | 11800 | CAPRI CIR S | E09400 | NE09400 | 4.37 |
| 23-31-15-13378-000-0020 | 11810 | CAPRI CIR S | E09400 | NE09400 | 4.37 |
| 23-31-15-13378-000-0030 | 11820 | CAPRI CIR S | E09400 | NE09400 | 4.37 |
| 23-31-15-13379-000-0001 | | 3RD SQ E | E08200 | NE08200 | 4.33 |
| 23-31-15-13379-000-0010 | 11975 | 3RD ST E | E08200 | NE08200 | 4.33 |
| 23-31-15-13379-000-0020 | 11975 | 3RD ST E | E08200 | NE08200 | 4.33 |
| 23-31-15-13379-000-0030 | 11975 | 3RD ST E | E08200 | NE08200 | 4.33 |
| 23-31-15-13379-000-0040 | 11975 | 3RD ST E | E08200 | NE08200 | 4.33 |
| 23-31-15-13379-000-0050 | 11975 | 3RD ST E | E08200 | NE08200 | 4.33 |
| 23-31-15-13379-000-0060 | 11975 | 3RD ST E | E08200 | NE08200 | 4.33 |
| 23-31-15-13446-000-0030 | 111 | 104TH AVE | B02910 | NB02910 | 3.7 |
| 23-31-15-13446-000-0030 | 111 | 104TH AVE | C002P | NC002P | 1.72 |
| 23-31-15-13446-000-0030 | 111 | 104TH AVE | C003P | NC003P | 1.81 |
| 23-31-15-13446-000-0030 | 111 | 104TH AVE | C03000 | NC03000 | 3.79 |
| 23-31-15-13446-000-0030 | 111 | 104TH AVE | C03050 | NC03050 | 3.77 |
| 23-31-15-14305-000-0001 | | GULF BLVD | D04030 | ND04030 | 3.91 |
| 23-31-15-14305-001-1000 | 11525 | GULF BLVD | D04030 | ND04030 | 3.91 |
| 23-31-15-14305-001-1010 | 11525 | GULF BLVD | D04030 | ND04030 | 3.91 |
| 23-31-15-14305-001-2000 | 11525 | GULF BLVD | D04030 | ND04030 | 3.91 |
| 23-31-15-14305-001-2010 | 11525 | GULF BLVD | D04030 | ND04030 | 3.91 |
| 23-31-15-14305-001-3000 | 11525 | GULF BLVD | D04030 | ND04030 | 3.91 |
| 23-31-15-14305-001-3010 | 11525 | GULF BLVD | D04030 | ND04030 | 3.91 |
| 23-31-15-14305-001-4000 | 11525 | GULF BLVD | D04030 | ND04030 | 3.91 |
| 23-31-15-14305-001-4010 | 11525 | GULF BLVD | D04030 | ND04030 | 3.91 |
| 23-31-15-14305-001-5000 | 11525 | GULF BLVD | D04030 | ND04030 | 3.91 |

| Tax Parcel ID | Site Number | Site Road | Basin Name | Node Name | 100-Year Stage EL. |
|---|---|---|---|---|---|
| 23-31-15-14305-001-5010 | 11525 | GULF BLVD | D04030 | ND04030 | 3.91 |
| 23-31-15-14305-002-1000 | 11455 | GULF BLVD | D04030 | ND04030 | 3.91 |
| 23-31-15-14305-002-1010 | 11455 | GULF BLVD | D04030 | ND04030 | 3.91 |
| 23-31-15-14305-002-2000 | 11455 | GULF BLVD | D04030 | ND04030 | 3.91 |
| 23-31-15-14305-002-2010 | 11455 | GULF BLVD | D04030 | ND04030 | 3.91 |
| 23-31-15-14305-002-3000 | 11455 | GULF BLVD | D04030 | ND04030 | 3.91 |
| 23-31-15-14305-002-3010 | 11455 | GULF BLVD | D04030 | ND04030 | 3.91 |
| 23-31-15-14305-002-4000 | 11455 | GULF BLVD | D04030 | ND04030 | 3.91 |
| 23-31-15-14305-002-4010 | 11455 | GULF BLVD | D04030 | ND04030 | 3.91 |
| 23-31-15-14305-002-5000 | 11455 | GULF BLVD | D04030 | ND04030 | 3.91 |
| 23-31-15-14305-002-5010 | 11455 | GULF BLVD | D04030 | ND04030 | 3.91 |
| 23-31-15-16796-000-0001 |  | 116TH AVE | D04100 | ND04100 | 3.64 |
| 23-31-15-16796-000-1010 | 175 | 116TH AVE | D04100 | ND04100 | 3.64 |
| 23-31-15-16796-000-1020 | 175 | 116TH AVE | D04100 | ND04100 | 3.64 |
| 23-31-15-16796-000-1030 | 175 | 116TH AVE | D04100 | ND04100 | 3.64 |
| 23-31-15-16796-000-1040 | 175 | 116TH AVE | D04100 | ND04100 | 3.64 |
| 23-31-15-16796-000-1050 | 175 | 116TH AVE | D04100 | ND04100 | 3.64 |
| 23-31-15-16796-000-1060 | 175 | 116TH AVE | D04100 | ND04100 | 3.64 |
| 23-31-15-16796-000-2010 | 175 | 116TH AVE | D04100 | ND04100 | 3.64 |
| 23-31-15-16796-000-2020 | 175 | 116TH AVE | D04100 | ND04100 | 3.64 |
| 23-31-15-16796-000-2030 | 175 | 116TH AVE | D04100 | ND04100 | 3.64 |
| 23-31-15-16796-000-2040 | 175 | 116TH AVE | D04100 | ND04100 | 3.64 |
| 23-31-15-16796-000-2050 | 175 | 116TH AVE | D04100 | ND04100 | 3.64 |
| 23-31-15-16796-000-2060 | 175 | 116TH AVE | D04100 | ND04100 | 3.64 |
| 23-31-15-16796-000-3010 | 175 | 116TH AVE | D04100 | ND04100 | 3.64 |
| 23-31-15-16796-000-3020 | 175 | 116TH AVE | D04100 | ND04100 | 3.64 |
| 23-31-15-16796-000-3030 | 175 | 116TH AVE | D04100 | ND04100 | 3.64 |
| 23-31-15-16796-000-3040 | 175 | 116TH AVE | D04100 | ND04100 | 3.64 |
| 23-31-15-17802-000-0010 | 11921 | LAGOON LN | D04600 | ND04600 | 1.16 |
| 23-31-15-17937-000-0001 |  | 1ST ST E | F15500 | NF15500 | 4.58 |
| 23-31-15-17937-000-0010 | 11440 | 1ST ST E | F15500 | NF15500 | 4.58 |
| 23-31-15-17937-000-0020 | 11440 | 1ST ST E | F15500 | NF15500 | 4.58 |
| 23-31-15-17937-000-0030 | 11440 | 1ST ST E | F15500 | NF15500 | 4.58 |
| 23-31-15-17937-000-0040 | 11440 | 1ST ST E | F15500 | NF15500 | 4.58 |
| 23-31-15-17937-000-0050 | 11440 | 1ST ST E | F15500 | NF15500 | 4.58 |
| 23-31-15-17937-000-0060 | 11440 | 1ST ST E | F15500 | NF15500 | 4.58 |
| 23-31-15-17937-000-0070 | 11440 | 1ST ST E | F15500 | NF15500 | 4.58 |
| 23-31-15-17937-000-0080 | 11440 | 1ST ST E | F15500 | NF15500 | 4.58 |
| 23-31-15-17937-000-0090 | 11440 | 1ST ST E | F15500 | NF15500 | 4.58 |
| 23-31-15-17937-000-0100 | 11440 | 1ST ST E | F15500 | NF15500 | 4.58 |
| 23-31-15-18198-000-0010 | 10681 | GULF BLVD | C03135 | NC03135 | 3.95 |
| 23-31-15-18198-000-0010 | 10681 | GULF BLVD | C03235 | NC03235 | 4.46 |
| 23-31-15-18198-000-0010 | 10681 | GULF BLVD | C03850 | NC03850 | 3.94 |
| 23-31-15-18198-000-0020 | 10645 | GULF BLVD | C03135 | NC03135 | 3.95 |
| 23-31-15-18198-000-0020 | 10645 | GULF BLVD | C03235 | NC03235 | 4.46 |
| 23-31-15-20002-000-0001 | 11605 | GULF BLVD | D04000 | ND04000 | 2.24 |
| 23-31-15-20002-000-0001 | 11605 | GULF BLVD | D04010 | ND04010 | 2.59 |
| 23-31-15-20002-000-0001 | 11605 | GULF BLVD | D04012P | ND04012P | 4.62 |
| 23-31-15-20002-000-0001 | 11605 | GULF BLVD | D04014P | ND04014P | 4.68 |
| 23-31-15-20002-000-0001 | 11605 | GULF BLVD | D04015 | ND04015 | 2.95 |
| 23-31-15-20002-000-0001 | 11605 | GULF BLVD | D04016P | ND04016P | 4.79 |
| 23-31-15-20002-000-0001 | 11605 | GULF BLVD | D04200 | ND04200 | 3.65 |
| 23-31-15-20002-000-0001 | 11605 | GULF BLVD | D04315 | ND04315 | 3.89 |
| 23-31-15-20002-000-0001 | 11605 | GULF BLVD | D04316P | ND04316P | 4.75 |
| 23-31-15-20002-000-0001 | 11605 | GULF BLVD | D04318P | ND04318P | 4.77 |
| 23-31-15-20002-000-0001 | 11605 | GULF BLVD | D04530 | ND04530 | 4.38 |
| 23-31-15-20002-000-0010 | 11605 | GULF BLVD | D04000 | ND04000 | 2.24 |
| 23-31-15-20002-000-0010 | 11605 | GULF BLVD | D04010 | ND04010 | 2.59 |
| 23-31-15-20002-000-0010 | 11605 | GULF BLVD | D04012P | ND04012P | 4.62 |
| 23-31-15-20002-000-0010 | 11605 | GULF BLVD | D04014P | ND04014P | 4.68 |
| 23-31-15-20002-000-0010 | 11605 | GULF BLVD | D04015 | ND04015 | 2.95 |
| 23-31-15-20002-000-0010 | 11605 | GULF BLVD | D04016P | ND04016P | 4.79 |

| Tax Parcel ID | Site Number | Site Road | Basin Name | Node Name | 100-Year Stage EL. |
|---|---|---|---|---|---|
| 23-31-15-20002-000-0010 | 11605 | GULF BLVD | D04200 | ND04200 | 3.65 |
| 23-31-15-20002-000-0010 | 11605 | GULF BLVD | D04315 | ND04315 | 3.89 |
| 23-31-15-20002-000-0010 | 11605 | GULF BLVD | D04316P | ND04316P | 4.75 |
| 23-31-15-20002-000-0010 | 11605 | GULF BLVD | D04318P | ND04318P | 4.77 |
| 23-31-15-20002-000-0010 | 11605 | GULF BLVD | D04530 | ND04530 | 4.38 |
| 23-31-15-20002-000-0020 | 11605 | GULF BLVD | D04000 | ND04000 | 2.24 |
| 23-31-15-20002-000-0020 | 11605 | GULF BLVD | D04010 | ND04010 | 2.59 |
| 23-31-15-20002-000-0020 | 11605 | GULF BLVD | D04012P | ND04012P | 4.62 |
| 23-31-15-20002-000-0020 | 11605 | GULF BLVD | D04014P | ND04014P | 4.68 |
| 23-31-15-20002-000-0020 | 11605 | GULF BLVD | D04015 | ND04015 | 2.95 |
| 23-31-15-20002-000-0020 | 11605 | GULF BLVD | D04016P | ND04016P | 4.79 |
| 23-31-15-20002-000-0020 | 11605 | GULF BLVD | D04200 | ND04200 | 3.65 |
| 23-31-15-20002-000-0020 | 11605 | GULF BLVD | D04315 | ND04315 | 3.89 |
| 23-31-15-20002-000-0020 | 11605 | GULF BLVD | D04316P | ND04316P | 4.75 |
| 23-31-15-20002-000-0020 | 11605 | GULF BLVD | D04318P | ND04318P | 4.77 |
| 23-31-15-20002-000-0020 | 11605 | GULF BLVD | D04530 | ND04530 | 4.38 |
| 23-31-15-20002-000-0030 | 11605 | GULF BLVD | D04000 | ND04000 | 2.24 |
| 23-31-15-20002-000-0030 | 11605 | GULF BLVD | D04010 | ND04010 | 2.59 |
| 23-31-15-20002-000-0030 | 11605 | GULF BLVD | D04012P | ND04012P | 4.62 |
| 23-31-15-20002-000-0030 | 11605 | GULF BLVD | D04014P | ND04014P | 4.68 |
| 23-31-15-20002-000-0030 | 11605 | GULF BLVD | D04015 | ND04015 | 2.95 |
| 23-31-15-20002-000-0030 | 11605 | GULF BLVD | D04016P | ND04016P | 4.79 |
| 23-31-15-20002-000-0030 | 11605 | GULF BLVD | D04200 | ND04200 | 3.65 |
| 23-31-15-20002-000-0030 | 11605 | GULF BLVD | D04315 | ND04315 | 3.89 |
| 23-31-15-20002-000-0030 | 11605 | GULF BLVD | D04316P | ND04316P | 4.75 |
| 23-31-15-20002-000-0030 | 11605 | GULF BLVD | D04318P | ND04318P | 4.77 |
| 23-31-15-20002-000-0030 | 11605 | GULF BLVD | D04530 | ND04530 | 4.38 |
| 23-31-15-20002-000-0040 | 11605 | GULF BLVD | D04000 | ND04000 | 2.24 |
| 23-31-15-20002-000-0040 | 11605 | GULF BLVD | D04010 | ND04010 | 2.59 |
| 23-31-15-20002-000-0040 | 11605 | GULF BLVD | D04012P | ND04012P | 4.62 |
| 23-31-15-20002-000-0040 | 11605 | GULF BLVD | D04014P | ND04014P | 4.68 |
| 23-31-15-20002-000-0040 | 11605 | GULF BLVD | D04015 | ND04015 | 2.95 |
| 23-31-15-20002-000-0040 | 11605 | GULF BLVD | D04016P | ND04016P | 4.79 |
| 23-31-15-20002-000-0040 | 11605 | GULF BLVD | D04200 | ND04200 | 3.65 |
| 23-31-15-20002-000-0040 | 11605 | GULF BLVD | D04315 | ND04315 | 3.89 |
| 23-31-15-20002-000-0040 | 11605 | GULF BLVD | D04316P | ND04316P | 4.75 |
| 23-31-15-20002-000-0040 | 11605 | GULF BLVD | D04318P | ND04318P | 4.77 |
| 23-31-15-20002-000-0040 | 11605 | GULF BLVD | D04530 | ND04530 | 4.38 |
| 23-31-15-20002-000-0050 | 11605 | GULF BLVD | D04000 | ND04000 | 2.24 |
| 23-31-15-20002-000-0050 | 11605 | GULF BLVD | D04010 | ND04010 | 2.59 |
| 23-31-15-20002-000-0050 | 11605 | GULF BLVD | D04012P | ND04012P | 4.62 |
| 23-31-15-20002-000-0050 | 11605 | GULF BLVD | D04014P | ND04014P | 4.68 |
| 23-31-15-20002-000-0050 | 11605 | GULF BLVD | D04015 | ND04015 | 2.95 |
| 23-31-15-20002-000-0050 | 11605 | GULF BLVD | D04016P | ND04016P | 4.79 |
| 23-31-15-20002-000-0050 | 11605 | GULF BLVD | D04200 | ND04200 | 3.65 |
| 23-31-15-20002-000-0050 | 11605 | GULF BLVD | D04315 | ND04315 | 3.89 |
| 23-31-15-20002-000-0050 | 11605 | GULF BLVD | D04316P | ND04316P | 4.75 |
| 23-31-15-20002-000-0050 | 11605 | GULF BLVD | D04318P | ND04318P | 4.77 |
| 23-31-15-20002-000-0050 | 11605 | GULF BLVD | D04530 | ND04530 | 4.38 |
| 23-31-15-20002-000-0060 | 11605 | GULF BLVD | D04000 | ND04000 | 2.24 |
| 23-31-15-20002-000-0060 | 11605 | GULF BLVD | D04010 | ND04010 | 2.59 |
| 23-31-15-20002-000-0060 | 11605 | GULF BLVD | D04012P | ND04012P | 4.62 |
| 23-31-15-20002-000-0060 | 11605 | GULF BLVD | D04014P | ND04014P | 4.68 |
| 23-31-15-20002-000-0060 | 11605 | GULF BLVD | D04015 | ND04015 | 2.95 |
| 23-31-15-20002-000-0060 | 11605 | GULF BLVD | D04016P | ND04016P | 4.79 |
| 23-31-15-20002-000-0060 | 11605 | GULF BLVD | D04200 | ND04200 | 3.65 |
| 23-31-15-20002-000-0060 | 11605 | GULF BLVD | D04315 | ND04315 | 3.89 |
| 23-31-15-20002-000-0060 | 11605 | GULF BLVD | D04316P | ND04316P | 4.75 |
| 23-31-15-20002-000-0060 | 11605 | GULF BLVD | D04318P | ND04318P | 4.77 |
| 23-31-15-20002-000-0060 | 11605 | GULF BLVD | D04530 | ND04530 | 4.38 |
| 23-31-15-20002-000-0070 | 11605 | GULF BLVD | D04000 | ND04000 | 2.24 |
| 23-31-15-20002-000-0070 | 11605 | GULF BLVD | D04010 | ND04010 | 2.59 |

| Tax Parcel ID | Site Number | Site Road | Basin Name | Node Name | 100-Year Stage EL. |
|---|---|---|---|---|---|
| 23-31-15-20002-000-0070 | 11605 | GULF BLVD | D04012P | ND04012P | 4.62 |
| 23-31-15-20002-000-0070 | 11605 | GULF BLVD | D04014P | ND04014P | 4.68 |
| 23-31-15-20002-000-0070 | 11605 | GULF BLVD | D04015 | ND04015 | 2.95 |
| 23-31-15-20002-000-0070 | 11605 | GULF BLVD | D04016P | ND04016P | 4.79 |
| 23-31-15-20002-000-0070 | 11605 | GULF BLVD | D04200 | ND04200 | 3.65 |
| 23-31-15-20002-000-0070 | 11605 | GULF BLVD | D04315 | ND04315 | 3.89 |
| 23-31-15-20002-000-0070 | 11605 | GULF BLVD | D04316P | ND04316P | 4.75 |
| 23-31-15-20002-000-0070 | 11605 | GULF BLVD | D04318P | ND04318P | 4.77 |
| 23-31-15-20002-000-0070 | 11605 | GULF BLVD | D04530 | ND04530 | 4.38 |
| 23-31-15-20002-000-0080 | 11605 | GULF BLVD | D04000 | ND04000 | 2.24 |
| 23-31-15-20002-000-0080 | 11605 | GULF BLVD | D04010 | ND04010 | 2.59 |
| 23-31-15-20002-000-0080 | 11605 | GULF BLVD | D04012P | ND04012P | 4.62 |
| 23-31-15-20002-000-0080 | 11605 | GULF BLVD | D04014P | ND04014P | 4.68 |
| 23-31-15-20002-000-0080 | 11605 | GULF BLVD | D04015 | ND04015 | 2.95 |
| 23-31-15-20002-000-0080 | 11605 | GULF BLVD | D04016P | ND04016P | 4.79 |
| 23-31-15-20002-000-0080 | 11605 | GULF BLVD | D04200 | ND04200 | 3.65 |
| 23-31-15-20002-000-0080 | 11605 | GULF BLVD | D04315 | ND04315 | 3.89 |
| 23-31-15-20002-000-0080 | 11605 | GULF BLVD | D04316P | ND04316P | 4.75 |
| 23-31-15-20002-000-0080 | 11605 | GULF BLVD | D04318P | ND04318P | 4.77 |
| 23-31-15-20002-000-0080 | 11605 | GULF BLVD | D04530 | ND04530 | 4.38 |
| 23-31-15-20002-000-0090 | 11605 | GULF BLVD | D04000 | ND04000 | 2.24 |
| 23-31-15-20002-000-0090 | 11605 | GULF BLVD | D04010 | ND04010 | 2.59 |
| 23-31-15-20002-000-0090 | 11605 | GULF BLVD | D04012P | ND04012P | 4.62 |
| 23-31-15-20002-000-0090 | 11605 | GULF BLVD | D04014P | ND04014P | 4.68 |
| 23-31-15-20002-000-0090 | 11605 | GULF BLVD | D04015 | ND04015 | 2.95 |
| 23-31-15-20002-000-0090 | 11605 | GULF BLVD | D04016P | ND04016P | 4.79 |
| 23-31-15-20002-000-0090 | 11605 | GULF BLVD | D04200 | ND04200 | 3.65 |
| 23-31-15-20002-000-0090 | 11605 | GULF BLVD | D04315 | ND04315 | 3.89 |
| 23-31-15-20002-000-0090 | 11605 | GULF BLVD | D04316P | ND04316P | 4.75 |
| 23-31-15-20002-000-0090 | 11605 | GULF BLVD | D04318P | ND04318P | 4.77 |
| 23-31-15-20002-000-0090 | 11605 | GULF BLVD | D04530 | ND04530 | 4.38 |
| 23-31-15-20002-000-0100 | 11605 | GULF BLVD | D04000 | ND04000 | 2.24 |
| 23-31-15-20002-000-0100 | 11605 | GULF BLVD | D04010 | ND04010 | 2.59 |
| 23-31-15-20002-000-0100 | 11605 | GULF BLVD | D04012P | ND04012P | 4.62 |
| 23-31-15-20002-000-0100 | 11605 | GULF BLVD | D04014P | ND04014P | 4.68 |
| 23-31-15-20002-000-0100 | 11605 | GULF BLVD | D04015 | ND04015 | 2.95 |
| 23-31-15-20002-000-0100 | 11605 | GULF BLVD | D04016P | ND04016P | 4.79 |
| 23-31-15-20002-000-0100 | 11605 | GULF BLVD | D04200 | ND04200 | 3.65 |
| 23-31-15-20002-000-0100 | 11605 | GULF BLVD | D04315 | ND04315 | 3.89 |
| 23-31-15-20002-000-0100 | 11605 | GULF BLVD | D04316P | ND04316P | 4.75 |
| 23-31-15-20002-000-0100 | 11605 | GULF BLVD | D04318P | ND04318P | 4.77 |
| 23-31-15-20002-000-0100 | 11605 | GULF BLVD | D04530 | ND04530 | 4.38 |
| 23-31-15-20002-000-2010 | 11605 | GULF BLVD | D04000 | ND04000 | 2.24 |
| 23-31-15-20002-000-2010 | 11605 | GULF BLVD | D04010 | ND04010 | 2.59 |
| 23-31-15-20002-000-2010 | 11605 | GULF BLVD | D04012P | ND04012P | 4.62 |
| 23-31-15-20002-000-2010 | 11605 | GULF BLVD | D04014P | ND04014P | 4.68 |
| 23-31-15-20002-000-2010 | 11605 | GULF BLVD | D04015 | ND04015 | 2.95 |
| 23-31-15-20002-000-2010 | 11605 | GULF BLVD | D04016P | ND04016P | 4.79 |
| 23-31-15-20002-000-2010 | 11605 | GULF BLVD | D04200 | ND04200 | 3.65 |
| 23-31-15-20002-000-2010 | 11605 | GULF BLVD | D04315 | ND04315 | 3.89 |
| 23-31-15-20002-000-2010 | 11605 | GULF BLVD | D04316P | ND04316P | 4.75 |
| 23-31-15-20002-000-2010 | 11605 | GULF BLVD | D04318P | ND04318P | 4.77 |
| 23-31-15-20002-000-2010 | 11605 | GULF BLVD | D04530 | ND04530 | 4.38 |
| 23-31-15-20002-000-2020 | 11605 | GULF BLVD | D04000 | ND04000 | 2.24 |
| 23-31-15-20002-000-2020 | 11605 | GULF BLVD | D04010 | ND04010 | 2.59 |
| 23-31-15-20002-000-2020 | 11605 | GULF BLVD | D04012P | ND04012P | 4.62 |
| 23-31-15-20002-000-2020 | 11605 | GULF BLVD | D04014P | ND04014P | 4.68 |
| 23-31-15-20002-000-2020 | 11605 | GULF BLVD | D04015 | ND04015 | 2.95 |
| 23-31-15-20002-000-2020 | 11605 | GULF BLVD | D04016P | ND04016P | 4.79 |
| 23-31-15-20002-000-2020 | 11605 | GULF BLVD | D04200 | ND04200 | 3.65 |
| 23-31-15-20002-000-2020 | 11605 | GULF BLVD | D04315 | ND04315 | 3.89 |
| 23-31-15-20002-000-2020 | 11605 | GULF BLVD | D04316P | ND04316P | 4.75 |

| Tax Parcel ID | Site Number | Site Road | Basin Name | Node Name | 100-Year Stage EL. |
|---|---|---|---|---|---|
| 23-31-15-20002-000-2020 | 11605 | GULF BLVD | D04318P | ND04318P | 4.77 |
| 23-31-15-20002-000-2020 | 11605 | GULF BLVD | D04530 | ND04530 | 4.38 |
| 23-31-15-20002-000-2030 | 11605 | GULF BLVD | D04000 | ND04000 | 2.24 |
| 23-31-15-20002-000-2030 | 11605 | GULF BLVD | D04010 | ND04010 | 2.59 |
| 23-31-15-20002-000-2030 | 11605 | GULF BLVD | D04012P | ND04012P | 4.62 |
| 23-31-15-20002-000-2030 | 11605 | GULF BLVD | D04014P | ND04014P | 4.68 |
| 23-31-15-20002-000-2030 | 11605 | GULF BLVD | D04015 | ND04015 | 2.95 |
| 23-31-15-20002-000-2030 | 11605 | GULF BLVD | D04016P | ND04016P | 4.79 |
| 23-31-15-20002-000-2030 | 11605 | GULF BLVD | D04200 | ND04200 | 3.65 |
| 23-31-15-20002-000-2030 | 11605 | GULF BLVD | D04315 | ND04315 | 3.89 |
| 23-31-15-20002-000-2030 | 11605 | GULF BLVD | D04316P | ND04316P | 4.75 |
| 23-31-15-20002-000-2030 | 11605 | GULF BLVD | D04318P | ND04318P | 4.77 |
| 23-31-15-20002-000-2030 | 11605 | GULF BLVD | D04530 | ND04530 | 4.38 |
| 23-31-15-20002-000-2040 | 11605 | GULF BLVD | D04000 | ND04000 | 2.24 |
| 23-31-15-20002-000-2040 | 11605 | GULF BLVD | D04010 | ND04010 | 2.59 |
| 23-31-15-20002-000-2040 | 11605 | GULF BLVD | D04012P | ND04012P | 4.62 |
| 23-31-15-20002-000-2040 | 11605 | GULF BLVD | D04014P | ND04014P | 4.68 |
| 23-31-15-20002-000-2040 | 11605 | GULF BLVD | D04015 | ND04015 | 2.95 |
| 23-31-15-20002-000-2040 | 11605 | GULF BLVD | D04016P | ND04016P | 4.79 |
| 23-31-15-20002-000-2040 | 11605 | GULF BLVD | D04200 | ND04200 | 3.65 |
| 23-31-15-20002-000-2040 | 11605 | GULF BLVD | D04315 | ND04315 | 3.89 |
| 23-31-15-20002-000-2040 | 11605 | GULF BLVD | D04316P | ND04316P | 4.75 |
| 23-31-15-20002-000-2040 | 11605 | GULF BLVD | D04318P | ND04318P | 4.77 |
| 23-31-15-20002-000-2040 | 11605 | GULF BLVD | D04530 | ND04530 | 4.38 |
| 23-31-15-20002-000-2050 | 11605 | GULF BLVD | D04000 | ND04000 | 2.24 |
| 23-31-15-20002-000-2050 | 11605 | GULF BLVD | D04010 | ND04010 | 2.59 |
| 23-31-15-20002-000-2050 | 11605 | GULF BLVD | D04012P | ND04012P | 4.62 |
| 23-31-15-20002-000-2050 | 11605 | GULF BLVD | D04014P | ND04014P | 4.68 |
| 23-31-15-20002-000-2050 | 11605 | GULF BLVD | D04015 | ND04015 | 2.95 |
| 23-31-15-20002-000-2050 | 11605 | GULF BLVD | D04016P | ND04016P | 4.79 |
| 23-31-15-20002-000-2050 | 11605 | GULF BLVD | D04200 | ND04200 | 3.65 |
| 23-31-15-20002-000-2050 | 11605 | GULF BLVD | D04315 | ND04315 | 3.89 |
| 23-31-15-20002-000-2050 | 11605 | GULF BLVD | D04316P | ND04316P | 4.75 |
| 23-31-15-20002-000-2050 | 11605 | GULF BLVD | D04318P | ND04318P | 4.77 |
| 23-31-15-20002-000-2050 | 11605 | GULF BLVD | D04530 | ND04530 | 4.38 |
| 23-31-15-20002-000-2060 | 11605 | GULF BLVD | D04000 | ND04000 | 2.24 |
| 23-31-15-20002-000-2060 | 11605 | GULF BLVD | D04010 | ND04010 | 2.59 |
| 23-31-15-20002-000-2060 | 11605 | GULF BLVD | D04012P | ND04012P | 4.62 |
| 23-31-15-20002-000-2060 | 11605 | GULF BLVD | D04014P | ND04014P | 4.68 |
| 23-31-15-20002-000-2060 | 11605 | GULF BLVD | D04015 | ND04015 | 2.95 |
| 23-31-15-20002-000-2060 | 11605 | GULF BLVD | D04016P | ND04016P | 4.79 |
| 23-31-15-20002-000-2060 | 11605 | GULF BLVD | D04200 | ND04200 | 3.65 |
| 23-31-15-20002-000-2060 | 11605 | GULF BLVD | D04315 | ND04315 | 3.89 |
| 23-31-15-20002-000-2060 | 11605 | GULF BLVD | D04316P | ND04316P | 4.75 |
| 23-31-15-20002-000-2060 | 11605 | GULF BLVD | D04318P | ND04318P | 4.77 |
| 23-31-15-20002-000-2060 | 11605 | GULF BLVD | D04530 | ND04530 | 4.38 |
| 23-31-15-20002-000-2070 | 11605 | GULF BLVD | D04000 | ND04000 | 2.24 |
| 23-31-15-20002-000-2070 | 11605 | GULF BLVD | D04010 | ND04010 | 2.59 |
| 23-31-15-20002-000-2070 | 11605 | GULF BLVD | D04012P | ND04012P | 4.62 |
| 23-31-15-20002-000-2070 | 11605 | GULF BLVD | D04014P | ND04014P | 4.68 |
| 23-31-15-20002-000-2070 | 11605 | GULF BLVD | D04015 | ND04015 | 2.95 |
| 23-31-15-20002-000-2070 | 11605 | GULF BLVD | D04016P | ND04016P | 4.79 |
| 23-31-15-20002-000-2070 | 11605 | GULF BLVD | D04200 | ND04200 | 3.65 |
| 23-31-15-20002-000-2070 | 11605 | GULF BLVD | D04315 | ND04315 | 3.89 |
| 23-31-15-20002-000-2070 | 11605 | GULF BLVD | D04316P | ND04316P | 4.75 |
| 23-31-15-20002-000-2070 | 11605 | GULF BLVD | D04318P | ND04318P | 4.77 |
| 23-31-15-20002-000-2070 | 11605 | GULF BLVD | D04530 | ND04530 | 4.38 |
| 23-31-15-20002-000-2080 | 11605 | GULF BLVD | D04000 | ND04000 | 2.24 |
| 23-31-15-20002-000-2080 | 11605 | GULF BLVD | D04010 | ND04010 | 2.59 |
| 23-31-15-20002-000-2080 | 11605 | GULF BLVD | D04012P | ND04012P | 4.62 |
| 23-31-15-20002-000-2080 | 11605 | GULF BLVD | D04014P | ND04014P | 4.68 |
| 23-31-15-20002-000-2080 | 11605 | GULF BLVD | D04015 | ND04015 | 2.95 |

| Tax Parcel ID | Site Number | Site Road | Basin Name | Node Name | 100-Year Stage EL. |
|---|---|---|---|---|---|
| 23-31-15-20002-000-2080 | 11605 | GULF BLVD | D04016P | ND04016P | 4.79 |
| 23-31-15-20002-000-2080 | 11605 | GULF BLVD | D04200 | ND04200 | 3.65 |
| 23-31-15-20002-000-2080 | 11605 | GULF BLVD | D04315 | ND04315 | 3.89 |
| 23-31-15-20002-000-2080 | 11605 | GULF BLVD | D04316P | ND04316P | 4.75 |
| 23-31-15-20002-000-2080 | 11605 | GULF BLVD | D04318P | ND04318P | 4.77 |
| 23-31-15-20002-000-2080 | 11605 | GULF BLVD | D04530 | ND04530 | 4.38 |
| 23-31-15-20002-000-3010 | 11605 | GULF BLVD | D04000 | ND04000 | 2.24 |
| 23-31-15-20002-000-3010 | 11605 | GULF BLVD | D04010 | ND04010 | 2.59 |
| 23-31-15-20002-000-3010 | 11605 | GULF BLVD | D04012P | ND04012P | 4.62 |
| 23-31-15-20002-000-3010 | 11605 | GULF BLVD | D04014P | ND04014P | 4.68 |
| 23-31-15-20002-000-3010 | 11605 | GULF BLVD | D04015 | ND04015 | 2.95 |
| 23-31-15-20002-000-3010 | 11605 | GULF BLVD | D04016P | ND04016P | 4.79 |
| 23-31-15-20002-000-3010 | 11605 | GULF BLVD | D04200 | ND04200 | 3.65 |
| 23-31-15-20002-000-3010 | 11605 | GULF BLVD | D04315 | ND04315 | 3.89 |
| 23-31-15-20002-000-3010 | 11605 | GULF BLVD | D04316P | ND04316P | 4.75 |
| 23-31-15-20002-000-3010 | 11605 | GULF BLVD | D04318P | ND04318P | 4.77 |
| 23-31-15-20002-000-3010 | 11605 | GULF BLVD | D04530 | ND04530 | 4.38 |
| 23-31-15-20002-000-3020 | 11605 | GULF BLVD | D04000 | ND04000 | 2.24 |
| 23-31-15-20002-000-3020 | 11605 | GULF BLVD | D04010 | ND04010 | 2.59 |
| 23-31-15-20002-000-3020 | 11605 | GULF BLVD | D04012P | ND04012P | 4.62 |
| 23-31-15-20002-000-3020 | 11605 | GULF BLVD | D04014P | ND04014P | 4.68 |
| 23-31-15-20002-000-3020 | 11605 | GULF BLVD | D04015 | ND04015 | 2.95 |
| 23-31-15-20002-000-3020 | 11605 | GULF BLVD | D04016P | ND04016P | 4.79 |
| 23-31-15-20002-000-3020 | 11605 | GULF BLVD | D04200 | ND04200 | 3.65 |
| 23-31-15-20002-000-3020 | 11605 | GULF BLVD | D04315 | ND04315 | 3.89 |
| 23-31-15-20002-000-3020 | 11605 | GULF BLVD | D04316P | ND04316P | 4.75 |
| 23-31-15-20002-000-3020 | 11605 | GULF BLVD | D04318P | ND04318P | 4.77 |
| 23-31-15-20002-000-3020 | 11605 | GULF BLVD | D04530 | ND04530 | 4.38 |
| 23-31-15-20002-000-3030 | 11605 | GULF BLVD | D04000 | ND04000 | 2.24 |
| 23-31-15-20002-000-3030 | 11605 | GULF BLVD | D04010 | ND04010 | 2.59 |
| 23-31-15-20002-000-3030 | 11605 | GULF BLVD | D04012P | ND04012P | 4.62 |
| 23-31-15-20002-000-3030 | 11605 | GULF BLVD | D04014P | ND04014P | 4.68 |
| 23-31-15-20002-000-3030 | 11605 | GULF BLVD | D04015 | ND04015 | 2.95 |
| 23-31-15-20002-000-3030 | 11605 | GULF BLVD | D04016P | ND04016P | 4.79 |
| 23-31-15-20002-000-3030 | 11605 | GULF BLVD | D04200 | ND04200 | 3.65 |
| 23-31-15-20002-000-3030 | 11605 | GULF BLVD | D04315 | ND04315 | 3.89 |
| 23-31-15-20002-000-3030 | 11605 | GULF BLVD | D04316P | ND04316P | 4.75 |
| 23-31-15-20002-000-3030 | 11605 | GULF BLVD | D04318P | ND04318P | 4.77 |
| 23-31-15-20002-000-3030 | 11605 | GULF BLVD | D04530 | ND04530 | 4.38 |
| 23-31-15-20002-000-3040 | 11605 | GULF BLVD | D04000 | ND04000 | 2.24 |
| 23-31-15-20002-000-3040 | 11605 | GULF BLVD | D04010 | ND04010 | 2.59 |
| 23-31-15-20002-000-3040 | 11605 | GULF BLVD | D04012P | ND04012P | 4.62 |
| 23-31-15-20002-000-3040 | 11605 | GULF BLVD | D04014P | ND04014P | 4.68 |
| 23-31-15-20002-000-3040 | 11605 | GULF BLVD | D04015 | ND04015 | 2.95 |
| 23-31-15-20002-000-3040 | 11605 | GULF BLVD | D04016P | ND04016P | 4.79 |
| 23-31-15-20002-000-3040 | 11605 | GULF BLVD | D04200 | ND04200 | 3.65 |
| 23-31-15-20002-000-3040 | 11605 | GULF BLVD | D04315 | ND04315 | 3.89 |
| 23-31-15-20002-000-3040 | 11605 | GULF BLVD | D04316P | ND04316P | 4.75 |
| 23-31-15-20002-000-3040 | 11605 | GULF BLVD | D04318P | ND04318P | 4.77 |
| 23-31-15-20002-000-3040 | 11605 | GULF BLVD | D04530 | ND04530 | 4.38 |
| 23-31-15-20002-000-3050 | 11605 | GULF BLVD | D04000 | ND04000 | 2.24 |
| 23-31-15-20002-000-3050 | 11605 | GULF BLVD | D04010 | ND04010 | 2.59 |
| 23-31-15-20002-000-3050 | 11605 | GULF BLVD | D04012P | ND04012P | 4.62 |
| 23-31-15-20002-000-3050 | 11605 | GULF BLVD | D04014P | ND04014P | 4.68 |
| 23-31-15-20002-000-3050 | 11605 | GULF BLVD | D04015 | ND04015 | 2.95 |
| 23-31-15-20002-000-3050 | 11605 | GULF BLVD | D04016P | ND04016P | 4.79 |
| 23-31-15-20002-000-3050 | 11605 | GULF BLVD | D04200 | ND04200 | 3.65 |
| 23-31-15-20002-000-3050 | 11605 | GULF BLVD | D04315 | ND04315 | 3.89 |
| 23-31-15-20002-000-3050 | 11605 | GULF BLVD | D04316P | ND04316P | 4.75 |
| 23-31-15-20002-000-3050 | 11605 | GULF BLVD | D04318P | ND04318P | 4.77 |
| 23-31-15-20002-000-3050 | 11605 | GULF BLVD | D04530 | ND04530 | 4.38 |
| 23-31-15-20002-000-3060 | 11605 | GULF BLVD | D04000 | ND04000 | 2.24 |

| Tax Parcel ID | Site Number | Site Road | Basin Name | Node Name | 100-Year Stage EL. |
|---|---|---|---|---|---|
| 23-31-15-20002-000-3060 | 11605 | GULF BLVD | D04010 | ND04010 | 2.59 |
| 23-31-15-20002-000-3060 | 11605 | GULF BLVD | D04012P | ND04012P | 4.62 |
| 23-31-15-20002-000-3060 | 11605 | GULF BLVD | D04014P | ND04014P | 4.68 |
| 23-31-15-20002-000-3060 | 11605 | GULF BLVD | D04015 | ND04015 | 2.95 |
| 23-31-15-20002-000-3060 | 11605 | GULF BLVD | D04016P | ND04016P | 4.79 |
| 23-31-15-20002-000-3060 | 11605 | GULF BLVD | D04200 | ND04200 | 3.65 |
| 23-31-15-20002-000-3060 | 11605 | GULF BLVD | D04315 | ND04315 | 3.89 |
| 23-31-15-20002-000-3060 | 11605 | GULF BLVD | D04316P | ND04316P | 4.75 |
| 23-31-15-20002-000-3060 | 11605 | GULF BLVD | D04318P | ND04318P | 4.77 |
| 23-31-15-20002-000-3060 | 11605 | GULF BLVD | D04530 | ND04530 | 4.38 |
| 23-31-15-20002-000-3070 | 11605 | GULF BLVD | D04000 | ND04000 | 2.24 |
| 23-31-15-20002-000-3070 | 11605 | GULF BLVD | D04010 | ND04010 | 2.59 |
| 23-31-15-20002-000-3070 | 11605 | GULF BLVD | D04012P | ND04012P | 4.62 |
| 23-31-15-20002-000-3070 | 11605 | GULF BLVD | D04014P | ND04014P | 4.68 |
| 23-31-15-20002-000-3070 | 11605 | GULF BLVD | D04015 | ND04015 | 2.95 |
| 23-31-15-20002-000-3070 | 11605 | GULF BLVD | D04016P | ND04016P | 4.79 |
| 23-31-15-20002-000-3070 | 11605 | GULF BLVD | D04200 | ND04200 | 3.65 |
| 23-31-15-20002-000-3070 | 11605 | GULF BLVD | D04315 | ND04315 | 3.89 |
| 23-31-15-20002-000-3070 | 11605 | GULF BLVD | D04316P | ND04316P | 4.75 |
| 23-31-15-20002-000-3070 | 11605 | GULF BLVD | D04318P | ND04318P | 4.77 |
| 23-31-15-20002-000-3070 | 11605 | GULF BLVD | D04530 | ND04530 | 4.38 |
| 23-31-15-20002-000-3080 | 11605 | GULF BLVD | D04000 | ND04000 | 2.24 |
| 23-31-15-20002-000-3080 | 11605 | GULF BLVD | D04010 | ND04010 | 2.59 |
| 23-31-15-20002-000-3080 | 11605 | GULF BLVD | D04012P | ND04012P | 4.62 |
| 23-31-15-20002-000-3080 | 11605 | GULF BLVD | D04014P | ND04014P | 4.68 |
| 23-31-15-20002-000-3080 | 11605 | GULF BLVD | D04015 | ND04015 | 2.95 |
| 23-31-15-20002-000-3080 | 11605 | GULF BLVD | D04016P | ND04016P | 4.79 |
| 23-31-15-20002-000-3080 | 11605 | GULF BLVD | D04200 | ND04200 | 3.65 |
| 23-31-15-20002-000-3080 | 11605 | GULF BLVD | D04315 | ND04315 | 3.89 |
| 23-31-15-20002-000-3080 | 11605 | GULF BLVD | D04316P | ND04316P | 4.75 |
| 23-31-15-20002-000-3080 | 11605 | GULF BLVD | D04318P | ND04318P | 4.77 |
| 23-31-15-20002-000-3080 | 11605 | GULF BLVD | D04530 | ND04530 | 4.38 |
| 23-31-15-20002-000-4010 | 11605 | GULF BLVD | D04000 | ND04000 | 2.24 |
| 23-31-15-20002-000-4010 | 11605 | GULF BLVD | D04010 | ND04010 | 2.59 |
| 23-31-15-20002-000-4010 | 11605 | GULF BLVD | D04012P | ND04012P | 4.62 |
| 23-31-15-20002-000-4010 | 11605 | GULF BLVD | D04014P | ND04014P | 4.68 |
| 23-31-15-20002-000-4010 | 11605 | GULF BLVD | D04015 | ND04015 | 2.95 |
| 23-31-15-20002-000-4010 | 11605 | GULF BLVD | D04016P | ND04016P | 4.79 |
| 23-31-15-20002-000-4010 | 11605 | GULF BLVD | D04200 | ND04200 | 3.65 |
| 23-31-15-20002-000-4010 | 11605 | GULF BLVD | D04315 | ND04315 | 3.89 |
| 23-31-15-20002-000-4010 | 11605 | GULF BLVD | D04316P | ND04316P | 4.75 |
| 23-31-15-20002-000-4010 | 11605 | GULF BLVD | D04318P | ND04318P | 4.77 |
| 23-31-15-20002-000-4010 | 11605 | GULF BLVD | D04530 | ND04530 | 4.38 |
| 23-31-15-20002-000-4020 | 11605 | GULF BLVD | D04000 | ND04000 | 2.24 |
| 23-31-15-20002-000-4020 | 11605 | GULF BLVD | D04010 | ND04010 | 2.59 |
| 23-31-15-20002-000-4020 | 11605 | GULF BLVD | D04012P | ND04012P | 4.62 |
| 23-31-15-20002-000-4020 | 11605 | GULF BLVD | D04014P | ND04014P | 4.68 |
| 23-31-15-20002-000-4020 | 11605 | GULF BLVD | D04015 | ND04015 | 2.95 |
| 23-31-15-20002-000-4020 | 11605 | GULF BLVD | D04016P | ND04016P | 4.79 |
| 23-31-15-20002-000-4020 | 11605 | GULF BLVD | D04200 | ND04200 | 3.65 |
| 23-31-15-20002-000-4020 | 11605 | GULF BLVD | D04315 | ND04315 | 3.89 |
| 23-31-15-20002-000-4020 | 11605 | GULF BLVD | D04316P | ND04316P | 4.75 |
| 23-31-15-20002-000-4020 | 11605 | GULF BLVD | D04318P | ND04318P | 4.77 |
| 23-31-15-20002-000-4020 | 11605 | GULF BLVD | D04530 | ND04530 | 4.38 |
| 23-31-15-20002-000-4030 | 11605 | GULF BLVD | D04000 | ND04000 | 2.24 |
| 23-31-15-20002-000-4030 | 11605 | GULF BLVD | D04010 | ND04010 | 2.59 |
| 23-31-15-20002-000-4030 | 11605 | GULF BLVD | D04012P | ND04012P | 4.62 |
| 23-31-15-20002-000-4030 | 11605 | GULF BLVD | D04014P | ND04014P | 4.68 |
| 23-31-15-20002-000-4030 | 11605 | GULF BLVD | D04015 | ND04015 | 2.95 |
| 23-31-15-20002-000-4030 | 11605 | GULF BLVD | D04016P | ND04016P | 4.79 |
| 23-31-15-20002-000-4030 | 11605 | GULF BLVD | D04200 | ND04200 | 3.65 |
| 23-31-15-20002-000-4030 | 11605 | GULF BLVD | D04315 | ND04315 | 3.89 |

| Tax Parcel ID | Site Number | Site Road | Basin Name | Node Name | 100-Year Stage EL. |
|---|---|---|---|---|---|
| 23-31-15-20002-000-4030 | 11605 | GULF BLVD | D04316P | ND04316P | 4.75 |
| 23-31-15-20002-000-4030 | 11605 | GULF BLVD | D04318P | ND04318P | 4.77 |
| 23-31-15-20002-000-4030 | 11605 | GULF BLVD | D04530 | ND04530 | 4.38 |
| 23-31-15-20002-000-4040 | 11605 | GULF BLVD | D04000 | ND04000 | 2.24 |
| 23-31-15-20002-000-4040 | 11605 | GULF BLVD | D04010 | ND04010 | 2.59 |
| 23-31-15-20002-000-4040 | 11605 | GULF BLVD | D04012P | ND04012P | 4.62 |
| 23-31-15-20002-000-4040 | 11605 | GULF BLVD | D04014P | ND04014P | 4.68 |
| 23-31-15-20002-000-4040 | 11605 | GULF BLVD | D04015 | ND04015 | 2.95 |
| 23-31-15-20002-000-4040 | 11605 | GULF BLVD | D04016P | ND04016P | 4.79 |
| 23-31-15-20002-000-4040 | 11605 | GULF BLVD | D04200 | ND04200 | 3.65 |
| 23-31-15-20002-000-4040 | 11605 | GULF BLVD | D04315 | ND04315 | 3.89 |
| 23-31-15-20002-000-4040 | 11605 | GULF BLVD | D04316P | ND04316P | 4.75 |
| 23-31-15-20002-000-4040 | 11605 | GULF BLVD | D04318P | ND04318P | 4.77 |
| 23-31-15-20002-000-4040 | 11605 | GULF BLVD | D04530 | ND04530 | 4.38 |
| 23-31-15-20002-000-4050 | 11605 | GULF BLVD | D04000 | ND04000 | 2.24 |
| 23-31-15-20002-000-4050 | 11605 | GULF BLVD | D04010 | ND04010 | 2.59 |
| 23-31-15-20002-000-4050 | 11605 | GULF BLVD | D04012P | ND04012P | 4.62 |
| 23-31-15-20002-000-4050 | 11605 | GULF BLVD | D04014P | ND04014P | 4.68 |
| 23-31-15-20002-000-4050 | 11605 | GULF BLVD | D04015 | ND04015 | 2.95 |
| 23-31-15-20002-000-4050 | 11605 | GULF BLVD | D04016P | ND04016P | 4.79 |
| 23-31-15-20002-000-4050 | 11605 | GULF BLVD | D04200 | ND04200 | 3.65 |
| 23-31-15-20002-000-4050 | 11605 | GULF BLVD | D04315 | ND04315 | 3.89 |
| 23-31-15-20002-000-4050 | 11605 | GULF BLVD | D04316P | ND04316P | 4.75 |
| 23-31-15-20002-000-4050 | 11605 | GULF BLVD | D04318P | ND04318P | 4.77 |
| 23-31-15-20002-000-4050 | 11605 | GULF BLVD | D04530 | ND04530 | 4.38 |
| 23-31-15-20002-000-4060 | 11605 | GULF BLVD | D04000 | ND04000 | 2.24 |
| 23-31-15-20002-000-4060 | 11605 | GULF BLVD | D04010 | ND04010 | 2.59 |
| 23-31-15-20002-000-4060 | 11605 | GULF BLVD | D04012P | ND04012P | 4.62 |
| 23-31-15-20002-000-4060 | 11605 | GULF BLVD | D04014P | ND04014P | 4.68 |
| 23-31-15-20002-000-4060 | 11605 | GULF BLVD | D04015 | ND04015 | 2.95 |
| 23-31-15-20002-000-4060 | 11605 | GULF BLVD | D04016P | ND04016P | 4.79 |
| 23-31-15-20002-000-4060 | 11605 | GULF BLVD | D04200 | ND04200 | 3.65 |
| 23-31-15-20002-000-4060 | 11605 | GULF BLVD | D04315 | ND04315 | 3.89 |
| 23-31-15-20002-000-4060 | 11605 | GULF BLVD | D04316P | ND04316P | 4.75 |
| 23-31-15-20002-000-4060 | 11605 | GULF BLVD | D04318P | ND04318P | 4.77 |
| 23-31-15-20002-000-4060 | 11605 | GULF BLVD | D04530 | ND04530 | 4.38 |
| 23-31-15-20002-000-4070 | 11605 | GULF BLVD | D04000 | ND04000 | 2.24 |
| 23-31-15-20002-000-4070 | 11605 | GULF BLVD | D04010 | ND04010 | 2.59 |
| 23-31-15-20002-000-4070 | 11605 | GULF BLVD | D04012P | ND04012P | 4.62 |
| 23-31-15-20002-000-4070 | 11605 | GULF BLVD | D04014P | ND04014P | 4.68 |
| 23-31-15-20002-000-4070 | 11605 | GULF BLVD | D04015 | ND04015 | 2.95 |
| 23-31-15-20002-000-4070 | 11605 | GULF BLVD | D04016P | ND04016P | 4.79 |
| 23-31-15-20002-000-4070 | 11605 | GULF BLVD | D04200 | ND04200 | 3.65 |
| 23-31-15-20002-000-4070 | 11605 | GULF BLVD | D04315 | ND04315 | 3.89 |
| 23-31-15-20002-000-4070 | 11605 | GULF BLVD | D04316P | ND04316P | 4.75 |
| 23-31-15-20002-000-4070 | 11605 | GULF BLVD | D04318P | ND04318P | 4.77 |
| 23-31-15-20002-000-4070 | 11605 | GULF BLVD | D04530 | ND04530 | 4.38 |
| 23-31-15-20002-000-4080 | 11605 | GULF BLVD | D04000 | ND04000 | 2.24 |
| 23-31-15-20002-000-4080 | 11605 | GULF BLVD | D04010 | ND04010 | 2.59 |
| 23-31-15-20002-000-4080 | 11605 | GULF BLVD | D04012P | ND04012P | 4.62 |
| 23-31-15-20002-000-4080 | 11605 | GULF BLVD | D04014P | ND04014P | 4.68 |
| 23-31-15-20002-000-4080 | 11605 | GULF BLVD | D04015 | ND04015 | 2.95 |
| 23-31-15-20002-000-4080 | 11605 | GULF BLVD | D04016P | ND04016P | 4.79 |
| 23-31-15-20002-000-4080 | 11605 | GULF BLVD | D04200 | ND04200 | 3.65 |
| 23-31-15-20002-000-4080 | 11605 | GULF BLVD | D04315 | ND04315 | 3.89 |
| 23-31-15-20002-000-4080 | 11605 | GULF BLVD | D04316P | ND04316P | 4.75 |
| 23-31-15-20002-000-4080 | 11605 | GULF BLVD | D04318P | ND04318P | 4.77 |
| 23-31-15-20002-000-4080 | 11605 | GULF BLVD | D04530 | ND04530 | 4.38 |
| 23-31-15-20002-000-5010 | 11605 | GULF BLVD | D04000 | ND04000 | 2.24 |
| 23-31-15-20002-000-5010 | 11605 | GULF BLVD | D04010 | ND04010 | 2.59 |
| 23-31-15-20002-000-5010 | 11605 | GULF BLVD | D04012P | ND04012P | 4.62 |
| 23-31-15-20002-000-5010 | 11605 | GULF BLVD | D04014P | ND04014P | 4.68 |

| Tax Parcel ID | Site Number | Site Road | Basin Name | Node Name | 100-Year Stage EL. |
|---|---|---|---|---|---|
| 23-31-15-20002-000-5010 | 11605 | GULF BLVD | D04015 | ND04015 | 2.95 |
| 23-31-15-20002-000-5010 | 11605 | GULF BLVD | D04016P | ND04016P | 4.79 |
| 23-31-15-20002-000-5010 | 11605 | GULF BLVD | D04200 | ND04200 | 3.65 |
| 23-31-15-20002-000-5010 | 11605 | GULF BLVD | D04315 | ND04315 | 3.89 |
| 23-31-15-20002-000-5010 | 11605 | GULF BLVD | D04316P | ND04316P | 4.75 |
| 23-31-15-20002-000-5010 | 11605 | GULF BLVD | D04318P | ND04318P | 4.77 |
| 23-31-15-20002-000-5010 | 11605 | GULF BLVD | D04530 | ND04530 | 4.38 |
| 23-31-15-20002-000-5020 | 11605 | GULF BLVD | D04000 | ND04000 | 2.24 |
| 23-31-15-20002-000-5020 | 11605 | GULF BLVD | D04010 | ND04010 | 2.59 |
| 23-31-15-20002-000-5020 | 11605 | GULF BLVD | D04012P | ND04012P | 4.62 |
| 23-31-15-20002-000-5020 | 11605 | GULF BLVD | D04014P | ND04014P | 4.68 |
| 23-31-15-20002-000-5020 | 11605 | GULF BLVD | D04015 | ND04015 | 2.95 |
| 23-31-15-20002-000-5020 | 11605 | GULF BLVD | D04016P | ND04016P | 4.79 |
| 23-31-15-20002-000-5020 | 11605 | GULF BLVD | D04200 | ND04200 | 3.65 |
| 23-31-15-20002-000-5020 | 11605 | GULF BLVD | D04315 | ND04315 | 3.89 |
| 23-31-15-20002-000-5020 | 11605 | GULF BLVD | D04316P | ND04316P | 4.75 |
| 23-31-15-20002-000-5020 | 11605 | GULF BLVD | D04318P | ND04318P | 4.77 |
| 23-31-15-20002-000-5020 | 11605 | GULF BLVD | D04530 | ND04530 | 4.38 |
| 23-31-15-20002-000-5030 | 11605 | GULF BLVD | D04000 | ND04000 | 2.24 |
| 23-31-15-20002-000-5030 | 11605 | GULF BLVD | D04010 | ND04010 | 2.59 |
| 23-31-15-20002-000-5030 | 11605 | GULF BLVD | D04012P | ND04012P | 4.62 |
| 23-31-15-20002-000-5030 | 11605 | GULF BLVD | D04014P | ND04014P | 4.68 |
| 23-31-15-20002-000-5030 | 11605 | GULF BLVD | D04015 | ND04015 | 2.95 |
| 23-31-15-20002-000-5030 | 11605 | GULF BLVD | D04016P | ND04016P | 4.79 |
| 23-31-15-20002-000-5030 | 11605 | GULF BLVD | D04200 | ND04200 | 3.65 |
| 23-31-15-20002-000-5030 | 11605 | GULF BLVD | D04315 | ND04315 | 3.89 |
| 23-31-15-20002-000-5030 | 11605 | GULF BLVD | D04316P | ND04316P | 4.75 |
| 23-31-15-20002-000-5030 | 11605 | GULF BLVD | D04318P | ND04318P | 4.77 |
| 23-31-15-20002-000-5030 | 11605 | GULF BLVD | D04530 | ND04530 | 4.38 |
| 23-31-15-20002-000-5040 | 11605 | GULF BLVD | D04000 | ND04000 | 2.24 |
| 23-31-15-20002-000-5040 | 11605 | GULF BLVD | D04010 | ND04010 | 2.59 |
| 23-31-15-20002-000-5040 | 11605 | GULF BLVD | D04012P | ND04012P | 4.62 |
| 23-31-15-20002-000-5040 | 11605 | GULF BLVD | D04014P | ND04014P | 4.68 |
| 23-31-15-20002-000-5040 | 11605 | GULF BLVD | D04015 | ND04015 | 2.95 |
| 23-31-15-20002-000-5040 | 11605 | GULF BLVD | D04016P | ND04016P | 4.79 |
| 23-31-15-20002-000-5040 | 11605 | GULF BLVD | D04200 | ND04200 | 3.65 |
| 23-31-15-20002-000-5040 | 11605 | GULF BLVD | D04315 | ND04315 | 3.89 |
| 23-31-15-20002-000-5040 | 11605 | GULF BLVD | D04316P | ND04316P | 4.75 |
| 23-31-15-20002-000-5040 | 11605 | GULF BLVD | D04318P | ND04318P | 4.77 |
| 23-31-15-20002-000-5040 | 11605 | GULF BLVD | D04530 | ND04530 | 4.38 |
| 23-31-15-20002-000-5050 | 11605 | GULF BLVD | D04000 | ND04000 | 2.24 |
| 23-31-15-20002-000-5050 | 11605 | GULF BLVD | D04010 | ND04010 | 2.59 |
| 23-31-15-20002-000-5050 | 11605 | GULF BLVD | D04012P | ND04012P | 4.62 |
| 23-31-15-20002-000-5050 | 11605 | GULF BLVD | D04014P | ND04014P | 4.68 |
| 23-31-15-20002-000-5050 | 11605 | GULF BLVD | D04015 | ND04015 | 2.95 |
| 23-31-15-20002-000-5050 | 11605 | GULF BLVD | D04016P | ND04016P | 4.79 |
| 23-31-15-20002-000-5050 | 11605 | GULF BLVD | D04200 | ND04200 | 3.65 |
| 23-31-15-20002-000-5050 | 11605 | GULF BLVD | D04315 | ND04315 | 3.89 |
| 23-31-15-20002-000-5050 | 11605 | GULF BLVD | D04316P | ND04316P | 4.75 |
| 23-31-15-20002-000-5050 | 11605 | GULF BLVD | D04318P | ND04318P | 4.77 |
| 23-31-15-20002-000-5050 | 11605 | GULF BLVD | D04530 | ND04530 | 4.38 |
| 23-31-15-20002-000-5060 | 11605 | GULF BLVD | D04000 | ND04000 | 2.24 |
| 23-31-15-20002-000-5060 | 11605 | GULF BLVD | D04010 | ND04010 | 2.59 |
| 23-31-15-20002-000-5060 | 11605 | GULF BLVD | D04012P | ND04012P | 4.62 |
| 23-31-15-20002-000-5060 | 11605 | GULF BLVD | D04014P | ND04014P | 4.68 |
| 23-31-15-20002-000-5060 | 11605 | GULF BLVD | D04015 | ND04015 | 2.95 |
| 23-31-15-20002-000-5060 | 11605 | GULF BLVD | D04016P | ND04016P | 4.79 |
| 23-31-15-20002-000-5060 | 11605 | GULF BLVD | D04200 | ND04200 | 3.65 |
| 23-31-15-20002-000-5060 | 11605 | GULF BLVD | D04315 | ND04315 | 3.89 |
| 23-31-15-20002-000-5060 | 11605 | GULF BLVD | D04316P | ND04316P | 4.75 |
| 23-31-15-20002-000-5060 | 11605 | GULF BLVD | D04318P | ND04318P | 4.77 |
| 23-31-15-20002-000-5060 | 11605 | GULF BLVD | D04530 | ND04530 | 4.38 |

| Tax Parcel ID | Site Number | Site Road | Basin Name | Node Name | 100-Year Stage EL. |
|---|---|---|---|---|---|
| 23-31-15-20002-000-5070 | 11605 | GULF BLVD | D04000 | ND04000 | 2.24 |
| 23-31-15-20002-000-5070 | 11605 | GULF BLVD | D04010 | ND04010 | 2.59 |
| 23-31-15-20002-000-5070 | 11605 | GULF BLVD | D04012P | ND04012P | 4.62 |
| 23-31-15-20002-000-5070 | 11605 | GULF BLVD | D04014P | ND04014P | 4.68 |
| 23-31-15-20002-000-5070 | 11605 | GULF BLVD | D04015 | ND04015 | 2.95 |
| 23-31-15-20002-000-5070 | 11605 | GULF BLVD | D04016P | ND04016P | 4.79 |
| 23-31-15-20002-000-5070 | 11605 | GULF BLVD | D04200 | ND04200 | 3.65 |
| 23-31-15-20002-000-5070 | 11605 | GULF BLVD | D04315 | ND04315 | 3.89 |
| 23-31-15-20002-000-5070 | 11605 | GULF BLVD | D04316P | ND04316P | 4.75 |
| 23-31-15-20002-000-5070 | 11605 | GULF BLVD | D04318P | ND04318P | 4.77 |
| 23-31-15-20002-000-5070 | 11605 | GULF BLVD | D04530 | ND04530 | 4.38 |
| 23-31-15-20002-000-5080 | 11605 | GULF BLVD | D04000 | ND04000 | 2.24 |
| 23-31-15-20002-000-5080 | 11605 | GULF BLVD | D04010 | ND04010 | 2.59 |
| 23-31-15-20002-000-5080 | 11605 | GULF BLVD | D04012P | ND04012P | 4.62 |
| 23-31-15-20002-000-5080 | 11605 | GULF BLVD | D04014P | ND04014P | 4.68 |
| 23-31-15-20002-000-5080 | 11605 | GULF BLVD | D04015 | ND04015 | 2.95 |
| 23-31-15-20002-000-5080 | 11605 | GULF BLVD | D04016P | ND04016P | 4.79 |
| 23-31-15-20002-000-5080 | 11605 | GULF BLVD | D04200 | ND04200 | 3.65 |
| 23-31-15-20002-000-5080 | 11605 | GULF BLVD | D04315 | ND04315 | 3.89 |
| 23-31-15-20002-000-5080 | 11605 | GULF BLVD | D04316P | ND04316P | 4.75 |
| 23-31-15-20002-000-5080 | 11605 | GULF BLVD | D04318P | ND04318P | 4.77 |
| 23-31-15-20002-000-5080 | 11605 | GULF BLVD | D04530 | ND04530 | 4.38 |
| 23-31-15-20002-000-6010 | 11605 | GULF BLVD | D04000 | ND04000 | 2.24 |
| 23-31-15-20002-000-6010 | 11605 | GULF BLVD | D04010 | ND04010 | 2.59 |
| 23-31-15-20002-000-6010 | 11605 | GULF BLVD | D04012P | ND04012P | 4.62 |
| 23-31-15-20002-000-6010 | 11605 | GULF BLVD | D04014P | ND04014P | 4.68 |
| 23-31-15-20002-000-6010 | 11605 | GULF BLVD | D04015 | ND04015 | 2.95 |
| 23-31-15-20002-000-6010 | 11605 | GULF BLVD | D04016P | ND04016P | 4.79 |
| 23-31-15-20002-000-6010 | 11605 | GULF BLVD | D04200 | ND04200 | 3.65 |
| 23-31-15-20002-000-6010 | 11605 | GULF BLVD | D04315 | ND04315 | 3.89 |
| 23-31-15-20002-000-6010 | 11605 | GULF BLVD | D04316P | ND04316P | 4.75 |
| 23-31-15-20002-000-6010 | 11605 | GULF BLVD | D04318P | ND04318P | 4.77 |
| 23-31-15-20002-000-6010 | 11605 | GULF BLVD | D04530 | ND04530 | 4.38 |
| 23-31-15-20002-000-6020 | 11605 | GULF BLVD | D04000 | ND04000 | 2.24 |
| 23-31-15-20002-000-6020 | 11605 | GULF BLVD | D04010 | ND04010 | 2.59 |
| 23-31-15-20002-000-6020 | 11605 | GULF BLVD | D04012P | ND04012P | 4.62 |
| 23-31-15-20002-000-6020 | 11605 | GULF BLVD | D04014P | ND04014P | 4.68 |
| 23-31-15-20002-000-6020 | 11605 | GULF BLVD | D04015 | ND04015 | 2.95 |
| 23-31-15-20002-000-6020 | 11605 | GULF BLVD | D04016P | ND04016P | 4.79 |
| 23-31-15-20002-000-6020 | 11605 | GULF BLVD | D04200 | ND04200 | 3.65 |
| 23-31-15-20002-000-6020 | 11605 | GULF BLVD | D04315 | ND04315 | 3.89 |
| 23-31-15-20002-000-6020 | 11605 | GULF BLVD | D04316P | ND04316P | 4.75 |
| 23-31-15-20002-000-6020 | 11605 | GULF BLVD | D04318P | ND04318P | 4.77 |
| 23-31-15-20002-000-6020 | 11605 | GULF BLVD | D04530 | ND04530 | 4.38 |
| 23-31-15-20002-000-6030 | 11605 | GULF BLVD | D04000 | ND04000 | 2.24 |
| 23-31-15-20002-000-6030 | 11605 | GULF BLVD | D04010 | ND04010 | 2.59 |
| 23-31-15-20002-000-6030 | 11605 | GULF BLVD | D04012P | ND04012P | 4.62 |
| 23-31-15-20002-000-6030 | 11605 | GULF BLVD | D04014P | ND04014P | 4.68 |
| 23-31-15-20002-000-6030 | 11605 | GULF BLVD | D04015 | ND04015 | 2.95 |
| 23-31-15-20002-000-6030 | 11605 | GULF BLVD | D04016P | ND04016P | 4.79 |
| 23-31-15-20002-000-6030 | 11605 | GULF BLVD | D04200 | ND04200 | 3.65 |
| 23-31-15-20002-000-6030 | 11605 | GULF BLVD | D04315 | ND04315 | 3.89 |
| 23-31-15-20002-000-6030 | 11605 | GULF BLVD | D04316P | ND04316P | 4.75 |
| 23-31-15-20002-000-6030 | 11605 | GULF BLVD | D04318P | ND04318P | 4.77 |
| 23-31-15-20002-000-6030 | 11605 | GULF BLVD | D04530 | ND04530 | 4.38 |
| 23-31-15-20002-000-6040 | 11605 | GULF BLVD | D04000 | ND04000 | 2.24 |
| 23-31-15-20002-000-6040 | 11605 | GULF BLVD | D04010 | ND04010 | 2.59 |
| 23-31-15-20002-000-6040 | 11605 | GULF BLVD | D04012P | ND04012P | 4.62 |
| 23-31-15-20002-000-6040 | 11605 | GULF BLVD | D04014P | ND04014P | 4.68 |
| 23-31-15-20002-000-6040 | 11605 | GULF BLVD | D04015 | ND04015 | 2.95 |
| 23-31-15-20002-000-6040 | 11605 | GULF BLVD | D04016P | ND04016P | 4.79 |
| 23-31-15-20002-000-6040 | 11605 | GULF BLVD | D04200 | ND04200 | 3.65 |

| Tax Parcel ID | Site Number | Site Road | Basin Name | Node Name | 100-Year Stage EL. |
|---|---|---|---|---|---|
| 23-31-15-20002-000-6040 | 11605 | GULF BLVD | D04315 | ND04315 | 3.89 |
| 23-31-15-20002-000-6040 | 11605 | GULF BLVD | D04316P | ND04316P | 4.75 |
| 23-31-15-20002-000-6040 | 11605 | GULF BLVD | D04318P | ND04318P | 4.77 |
| 23-31-15-20002-000-6040 | 11605 | GULF BLVD | D04530 | ND04530 | 4.38 |
| 23-31-15-25998-000-0001 | | 116TH AVE | D04000 | ND04000 | 2.24 |
| 23-31-15-25998-000-0001 | | 116TH AVE | D04000 | ND04000 | 2.24 |
| 23-31-15-25998-000-0001 | | 116TH AVE | D04015 | ND04015 | 2.95 |
| 23-31-15-25998-000-0001 | | 116TH AVE | D04030 | ND04030 | 3.91 |
| 23-31-15-25998-000-0010 | 11595 | GULF BLVD | D04000 | ND04000 | 2.24 |
| 23-31-15-25998-000-0020 | 11595 | GULF BLVD | D04000 | ND04000 | 2.24 |
| 23-31-15-25998-000-0030 | 11595 | GULF BLVD | D04000 | ND04000 | 2.24 |
| 23-31-15-25998-000-0040 | 11595 | GULF BLVD | D04000 | ND04000 | 2.24 |
| 23-31-15-25998-000-0050 | 11595 | GULF BLVD | D04000 | ND04000 | 2.24 |
| 23-31-15-25998-000-0060 | 11595 | GULF BLVD | D04000 | ND04000 | 2.24 |
| 23-31-15-25998-000-0070 | 11595 | GULF BLVD | D04000 | ND04000 | 2.24 |
| 23-31-15-25998-000-0080 | 11595 | GULF BLVD | D04000 | ND04000 | 2.24 |
| 23-31-15-25998-000-0090 | 11595 | GULF BLVD | D04000 | ND04000 | 2.24 |
| 23-31-15-25998-000-0100 | 11555 | GULF BLVD | D04000 | ND04000 | 2.24 |
| 23-31-15-25998-000-0100 | 11555 | GULF BLVD | D04015 | ND04015 | 2.95 |
| 23-31-15-25998-000-0100 | 11555 | GULF BLVD | D04030 | ND04030 | 3.91 |
| 23-31-15-25998-000-0110 | 11555 | GULF BLVD | D04000 | ND04000 | 2.24 |
| 23-31-15-25998-000-0110 | 11555 | GULF BLVD | D04015 | ND04015 | 2.95 |
| 23-31-15-25998-000-0110 | 11555 | GULF BLVD | D04030 | ND04030 | 3.91 |
| 23-31-15-25998-000-0120 | 11555 | GULF BLVD | D04000 | ND04000 | 2.24 |
| 23-31-15-25998-000-0120 | 11555 | GULF BLVD | D04015 | ND04015 | 2.95 |
| 23-31-15-25998-000-0120 | 11555 | GULF BLVD | D04030 | ND04030 | 3.91 |
| 23-31-15-25998-000-0130 | 11555 | GULF BLVD | D04000 | ND04000 | 2.24 |
| 23-31-15-25998-000-0130 | 11555 | GULF BLVD | D04015 | ND04015 | 2.95 |
| 23-31-15-25998-000-0130 | 11555 | GULF BLVD | D04030 | ND04030 | 3.91 |
| 23-31-15-25998-000-0140 | 11555 | GULF BLVD | D04000 | ND04000 | 2.24 |
| 23-31-15-25998-000-0140 | 11555 | GULF BLVD | D04015 | ND04015 | 2.95 |
| 23-31-15-25998-000-0140 | 11555 | GULF BLVD | D04030 | ND04030 | 3.91 |
| 23-31-15-25998-000-0150 | 11555 | GULF BLVD | D04000 | ND04000 | 2.24 |
| 23-31-15-25998-000-0150 | 11555 | GULF BLVD | D04015 | ND04015 | 2.95 |
| 23-31-15-25998-000-0150 | 11555 | GULF BLVD | D04030 | ND04030 | 3.91 |
| 23-31-15-25998-000-0160 | 11555 | GULF BLVD | D04000 | ND04000 | 2.24 |
| 23-31-15-25998-000-0160 | 11555 | GULF BLVD | D04015 | ND04015 | 2.95 |
| 23-31-15-25998-000-0160 | 11555 | GULF BLVD | D04030 | ND04030 | 3.91 |
| 23-31-15-26659-000-0001 | | 104TH AVE | C03100 | NC03100 | 4 |
| 23-31-15-26659-000-1010 | 129 | 104TH AVE | C03100 | NC03100 | 4 |
| 23-31-15-26659-000-1020 | 129 | 104TH AVE | C03100 | NC03100 | 4 |
| 23-31-15-26659-000-1030 | 129 | 104TH AVE | C03100 | NC03100 | 4 |
| 23-31-15-26659-000-1040 | 129 | 104TH AVE | C03100 | NC03100 | 4 |
| 23-31-15-26659-000-1050 | 129 | 104TH AVE | C03100 | NC03100 | 4 |
| 23-31-15-26659-000-1060 | 129 | 104TH AVE | C03100 | NC03100 | 4 |
| 23-31-15-26659-000-1070 | 129 | 104TH AVE | C03100 | NC03100 | 4 |
| 23-31-15-26659-000-1080 | 129 | 104TH AVE | C03100 | NC03100 | 4 |
| 23-31-15-26659-000-1090 | 129 | 104TH AVE | C03100 | NC03100 | 4 |
| 23-31-15-26659-000-2010 | 129 | 104TH AVE | C03100 | NC03100 | 4 |
| 23-31-15-26659-000-2020 | 129 | 104TH AVE | C03100 | NC03100 | 4 |
| 23-31-15-26659-000-2030 | 129 | 104TH AVE | C03100 | NC03100 | 4 |
| 23-31-15-26659-000-2040 | 129 | 104TH AVE | C03100 | NC03100 | 4 |
| 23-31-15-26659-000-2050 | 129 | 104TH AVE | C03100 | NC03100 | 4 |
| 23-31-15-26659-000-2060 | 129 | 104TH AVE | C03100 | NC03100 | 4 |
| 23-31-15-26659-000-2070 | 129 | 104TH AVE | C03100 | NC03100 | 4 |
| 23-31-15-26659-000-2080 | 129 | 104TH AVE | C03100 | NC03100 | 4 |
| 23-31-15-28721-000-0001 | | 104TH AVE | C03300 | NC03300 | 4.16 |
| 23-31-15-28721-000-0001 | | 104TH AVE | C03300 | NC03300 | 4.16 |
| 23-31-15-28721-000-0010 | 279 | 104TH AVE | C03300 | NC03300 | 4.16 |
| 23-31-15-28721-000-0020 | 279 | 104TH AVE | C03300 | NC03300 | 4.16 |
| 23-31-15-28721-000-0030 | 279 | 104TH AVE | C03300 | NC03300 | 4.16 |
| 23-31-15-28721-000-0040 | 279 | 104TH AVE | C03300 | NC03300 | 4.16 |

| Tax Parcel ID | Site Number | Site Road | Basin Name | Node Name | 100-Year Stage EL. |
|---|---|---|---|---|---|
| 23-31-15-28721-000-0050 | 279 | 104TH AVE | C03300 | NC03300 | 4.16 |
| 23-31-15-28721-000-0060 | 279 | 104TH AVE | C03300 | NC03300 | 4.16 |
| 23-31-15-28721-000-0070 | 279 | 104TH AVE | C03300 | NC03300 | 4.16 |
| 23-31-15-28721-000-0080 | 279 | 104TH AVE | C03300 | NC03300 | 4.16 |
| 23-31-15-34808-000-0001 | | 117TH AVE | D04200 | ND04200 | 3.65 |
| 23-31-15-34808-000-0001 | | 117TH AVE | D04300 | ND04300 | 2.98 |
| 23-31-15-34808-000-0010 | 11701 | 1ST ST E | D04200 | ND04200 | 3.65 |
| 23-31-15-34808-000-0010 | 11701 | 1ST ST E | D04300 | ND04300 | 2.98 |
| 23-31-15-34808-000-0020 | | * * * * | D04200 | ND04200 | 3.65 |
| 23-31-15-34808-000-0020 | | * * * * | D04300 | ND04300 | 2.98 |
| 23-31-15-34808-000-0030 | 11701 | 1ST ST E | D04200 | ND04200 | 3.65 |
| 23-31-15-34808-000-0030 | 11701 | 1ST ST E | D04300 | ND04300 | 2.98 |
| 23-31-15-34808-000-0040 | 11701 | 1ST ST E | D04200 | ND04200 | 3.65 |
| 23-31-15-34808-000-0040 | 11701 | 1ST ST E | D04300 | ND04300 | 2.98 |
| 23-31-15-34808-000-0050 | 11701 | 1ST ST E | D04200 | ND04200 | 3.65 |
| 23-31-15-34808-000-0050 | 11701 | 1ST ST E | D04300 | ND04300 | 2.98 |
| 23-31-15-34808-000-0060 | 11701 | 1ST ST E | D04200 | ND04200 | 3.65 |
| 23-31-15-34808-000-0060 | 11701 | 1ST ST E | D04300 | ND04300 | 2.98 |
| 23-31-15-34808-000-0070 | 11701 | 1ST ST E | D04200 | ND04200 | 3.65 |
| 23-31-15-34808-000-0070 | 11701 | 1ST ST E | D04300 | ND04300 | 2.98 |
| 23-31-15-34808-000-0080 | 11701 | 1ST ST E | D04200 | ND04200 | 3.65 |
| 23-31-15-34808-000-0080 | 11701 | 1ST ST E | D04300 | ND04300 | 2.98 |
| 23-31-15-36412-000-0001 | | 3RD ST E | E08100 | NE08100 | 4.33 |
| 23-31-15-36412-000-2010 | 11605 | 3RD ST E | E08100 | NE08100 | 4.33 |
| 23-31-15-36412-000-2020 | 11605 | 3RD ST E | E08100 | NE08100 | 4.33 |
| 23-31-15-36412-000-2030 | 11605 | 3RD ST E | E08100 | NE08100 | 4.33 |
| 23-31-15-36412-000-2040 | 11605 | 3RD ST E | E08100 | NE08100 | 4.33 |
| 23-31-15-36412-000-2050 | 11605 | 3RD ST E | E08100 | NE08100 | 4.33 |
| 23-31-15-36412-000-2060 | 11605 | 3RD ST E | E08100 | NE08100 | 4.33 |
| 23-31-15-36412-000-2070 | 11605 | 3RD ST E | E08100 | NE08100 | 4.33 |
| 23-31-15-36412-000-2080 | 11605 | 3RD ST E | E08100 | NE08100 | 4.33 |
| 23-31-15-36412-000-2090 | 11605 | 3RD ST E | E08100 | NE08100 | 4.33 |
| 23-31-15-36412-000-3010 | 11605 | 3RD ST E | E08100 | NE08100 | 4.33 |
| 23-31-15-36412-000-3020 | 11605 | 3RD ST E | E08100 | NE08100 | 4.33 |
| 23-31-15-36412-000-3030 | 11605 | 3RD ST E | E08100 | NE08100 | 4.33 |
| 23-31-15-36412-000-3040 | 11605 | 3RD ST E | E08100 | NE08100 | 4.33 |
| 23-31-15-36412-000-3050 | 11605 | 3RD ST E | E08100 | NE08100 | 4.33 |
| 23-31-15-36412-000-3060 | 11605 | 3RD ST E | E08100 | NE08100 | 4.33 |
| 23-31-15-36412-000-3070 | 11605 | 3RD ST E | E08100 | NE08100 | 4.33 |
| 23-31-15-36412-000-3080 | | * * * * | E08100 | NE08100 | 4.33 |
| 23-31-15-36412-000-3090 | 11605 | 3RD ST E | E08100 | NE08100 | 4.33 |
| 23-31-15-38302-000-0001 | | 3RD ST E | F15200 | NF15200 | 4.61 |
| 23-31-15-38302-000-0010 | 11045 | 3RD ST E | F15200 | NF15200 | 4.61 |
| 23-31-15-38302-000-0020 | 11045 | 3RD ST E | F15200 | NF15200 | 4.61 |
| 23-31-15-38302-000-0030 | 11045 | 3RD ST E | F15200 | NF15200 | 4.61 |
| 23-31-15-38302-000-0040 | 11045 | 3RD ST E | F15200 | NF15200 | 4.61 |
| 23-31-15-38302-000-0050 | 11045 | 3RD ST E | F15200 | NF15200 | 4.61 |
| 23-31-15-38302-000-0060 | 11045 | 3RD ST E | F15200 | NF15200 | 4.61 |
| 23-31-15-38621-000-0001 | | 1ST ST E | D04300 | ND04300 | 2.98 |
| 23-31-15-38621-000-0001 | | 1ST ST E | D04513 | ND04513 | 2.96 |
| 23-31-15-38621-000-0010 | 11750 | 1ST ST E | D04300 | ND04300 | 2.98 |
| 23-31-15-38621-000-0010 | 11750 | 1ST ST E | D04513 | ND04513 | 2.96 |
| 23-31-15-38621-000-0020 | 11750 | 1ST ST E | D04300 | ND04300 | 2.98 |
| 23-31-15-38621-000-0020 | 11750 | 1ST ST E | D04513 | ND04513 | 2.96 |
| 23-31-15-38621-000-0030 | 11750 | 1ST ST E | D04300 | ND04300 | 2.98 |
| 23-31-15-38621-000-0030 | 11750 | 1ST ST E | D04513 | ND04513 | 2.96 |
| 23-31-15-38621-000-0040 | 11750 | 1ST ST E | D04300 | ND04300 | 2.98 |
| 23-31-15-38621-000-0040 | 11750 | 1ST ST E | D04513 | ND04513 | 2.96 |
| 23-31-15-43258-000-0001 | | 3RD ST E | E08100 | NE08100 | 4.33 |
| 23-31-15-43258-000-0001 | | 3RD ST E | E08200 | NE08200 | 4.33 |
| 23-31-15-43258-000-0010 | 11655 | 3RD ST E | E08100 | NE08100 | 4.33 |
| 23-31-15-43258-000-0010 | 11655 | 3RD ST E | E08200 | NE08200 | 4.33 |

| Tax Parcel ID | Site Number | Site Road | Basin Name | Node Name | 100-Year Stage EL. |
|---|---|---|---|---|---|
| 23-31-15-43258-000-0020 | 11655 | 3RD ST E | E08100 | NE08100 | 4.33 |
| 23-31-15-43258-000-0020 | 11655 | 3RD ST E | E08200 | NE08200 | 4.33 |
| 23-31-15-43258-000-0030 | 11655 | 3RD ST E | E08100 | NE08100 | 4.33 |
| 23-31-15-43258-000-0030 | 11655 | 3RD ST E | E08200 | NE08200 | 4.33 |
| 23-31-15-43258-000-0040 | 11655 | 3RD ST E | E08100 | NE08100 | 4.33 |
| 23-31-15-43258-000-0040 | 11655 | 3RD ST E | E08200 | NE08200 | 4.33 |
| 23-31-15-43258-000-0050 | 11655 | 3RD ST E | E08100 | NE08100 | 4.33 |
| 23-31-15-43258-000-0050 | 11655 | 3RD ST E | E08200 | NE08200 | 4.33 |
| 23-31-15-43258-000-0060 | 11655 | 3RD ST E | E08100 | NE08100 | 4.33 |
| 23-31-15-43258-000-0060 | 11655 | 3RD ST E | E08200 | NE08200 | 4.33 |
| 23-31-15-43258-000-0070 | 11655 | 3RD ST E | E08100 | NE08100 | 4.33 |
| 23-31-15-43258-000-0070 | 11655 | 3RD ST E | E08200 | NE08200 | 4.33 |
| 23-31-15-43258-000-0080 | 11655 | 3RD ST E | E08100 | NE08100 | 4.33 |
| 23-31-15-43258-000-0080 | 11655 | 3RD ST E | E08200 | NE08200 | 4.33 |
| 23-31-15-43258-000-0090 | 11655 | 3RD ST E | E08100 | NE08100 | 4.33 |
| 23-31-15-43258-000-0090 | 11655 | 3RD ST E | E08200 | NE08200 | 4.33 |
| 23-31-15-43258-000-0100 | 11655 | 3RD ST E | E08100 | NE08100 | 4.33 |
| 23-31-15-43258-000-0100 | 11655 | 3RD ST E | E08200 | NE08200 | 4.33 |
| 23-31-15-43258-000-0110 | 11655 | 3RD ST E | E08100 | NE08100 | 4.33 |
| 23-31-15-43258-000-0110 | 11655 | 3RD ST E | E08200 | NE08200 | 4.33 |
| 23-31-15-43258-000-0120 | 11655 | 3RD ST E | E08100 | NE08100 | 4.33 |
| 23-31-15-43258-000-0120 | 11655 | 3RD ST E | E08200 | NE08200 | 4.33 |
| 23-31-15-43258-000-0140 | 11655 | 3RD ST E | E08100 | NE08100 | 4.33 |
| 23-31-15-43258-000-0140 | 11655 | 3RD ST E | E08200 | NE08200 | 4.33 |
| 23-31-15-43258-000-0150 | 11655 | 3RD ST E | E08100 | NE08100 | 4.33 |
| 23-31-15-43258-000-0150 | 11655 | 3RD ST E | E08200 | NE08200 | 4.33 |
| 23-31-15-43258-000-0160 | 11655 | 3RD ST E | E08100 | NE08100 | 4.33 |
| 23-31-15-43258-000-0160 | 11655 | 3RD ST E | E08200 | NE08200 | 4.33 |
| 23-31-15-43258-000-0170 | 11655 | 3RD ST E | E08100 | NE08100 | 4.33 |
| 23-31-15-43258-000-0170 | 11655 | 3RD ST E | E08200 | NE08200 | 4.33 |
| 23-31-15-43258-000-0180 | 11655 | 3RD ST E | E08100 | NE08100 | 4.33 |
| 23-31-15-43258-000-0180 | 11655 | 3RD ST E | E08200 | NE08200 | 4.33 |
| 23-31-15-43258-000-0190 | 11655 | 3RD ST E | E08100 | NE08100 | 4.33 |
| 23-31-15-43258-000-0190 | 11655 | 3RD ST E | E08200 | NE08200 | 4.33 |
| 23-31-15-43470-001-0010 | 11485 | 2ND ST E | F15500 | NF15500 | 4.58 |
| 23-31-15-43470-001-0020 | 225 | 115TH AVE | F15500 | NF15500 | 4.58 |
| 23-31-15-43470-001-0030 | 245 | 115TH AVE | F15500 | NF15500 | 4.58 |
| 23-31-15-43470-001-0040 | 265 | 115TH AVE | F15400 | NF15400 | 4.43 |
| 23-31-15-43470-001-0040 | 265 | 115TH AVE | F15500 | NF15500 | 4.58 |
| 23-31-15-43470-001-0050 | 285 | 115TH AVE | F15400 | NF15400 | 4.43 |
| 23-31-15-43470-001-0050 | 285 | 115TH AVE | F15500 | NF15500 | 4.58 |
| 23-31-15-43470-001-0060 | 291 | 115TH AVE | F15330 | NF15330 | 4.61 |
| 23-31-15-43470-001-0060 | 291 | 115TH AVE | F15400 | NF15400 | 4.43 |
| 23-31-15-43470-001-0060 | 291 | 115TH AVE | F15500 | NF15500 | 4.58 |
| 23-31-15-43470-001-0070 | 295 | 115TH AVE | F15330 | NF15330 | 4.61 |
| 23-31-15-43470-001-0070 | 295 | 115TH AVE | F15400 | NF15400 | 4.43 |
| 23-31-15-43470-001-0070 | 295 | 115TH AVE | F15500 | NF15500 | 4.58 |
| 23-31-15-43470-001-0080 | 11430 | 3RD ST E | F15330 | NF15330 | 4.61 |
| 23-31-15-43470-001-0080 | 11430 | 3RD ST E | F15400 | NF15400 | 4.43 |
| 23-31-15-43470-001-0090 | 11420 | 3RD ST E | F15330 | NF15330 | 4.61 |
| 23-31-15-43470-001-0090 | 11420 | 3RD ST E | F15400 | NF15400 | 4.43 |
| 23-31-15-43470-001-0100 | 11400 | 3RD ST E | F15330 | NF15330 | 4.61 |
| 23-31-15-43470-001-0100 | 11400 | 3RD ST E | F15400 | NF15400 | 4.43 |
| 23-31-15-43470-001-0110 | 11390 | 3RD ST E | F15400 | NF15400 | 4.43 |
| 23-31-15-43470-001-0120 | 11370 | 3RD ST E | F15300 | NF15300 | 4.61 |
| 23-31-15-43470-001-0120 | 11370 | 3RD ST E | F15400 | NF15400 | 4.43 |
| 23-31-15-43470-001-0130 | 11350 | 3RD ST E | F15300 | NF15300 | 4.61 |
| 23-31-15-43470-001-0130 | 11350 | 3RD ST E | F15400 | NF15400 | 4.43 |
| 23-31-15-43470-001-0140 | 11320 | 3RD ST E | F15300 | NF15300 | 4.61 |
| 23-31-15-43470-001-0140 | 11320 | 3RD ST E | F15400 | NF15400 | 4.43 |
| 23-31-15-43470-001-0150 | 11300 | 3RD ST E | F15300 | NF15300 | 4.61 |
| 23-31-15-43470-001-0150 | 11300 | 3RD ST E | F15330 | NF15330 | 4.61 |

| Tax Parcel ID | Site Number | Site Road | Basin Name | Node Name | 100-Year Stage EL. |
|---|---|---|---|---|---|
| 23-31-15-43470-001-0160 | 230 | 112TH AVE | F15300 | NF15300 | 4.61 |
| 23-31-15-43470-001-0160 | 230 | 112TH AVE | F15330 | NF15330 | 4.61 |
| 23-31-15-43470-001-0170 | 11225 | 2ND ST E | F15300 | NF15300 | 4.61 |
| 23-31-15-43470-001-0170 | 11225 | 2ND ST E | F15330 | NF15330 | 4.61 |
| 23-31-15-43470-001-0190 | 11275 | 2ND ST E | F15300 | NF15300 | 4.61 |
| 23-31-15-43470-001-0190 | 11275 | 2ND ST E | F15330 | NF15330 | 4.61 |
| 23-31-15-43470-001-0200 | 11305 | 2ND ST E | F15300 | NF15300 | 4.61 |
| 23-31-15-43470-001-0200 | 11305 | 2ND ST E | F15330 | NF15330 | 4.61 |
| 23-31-15-43470-001-0200 | 11305 | 2ND ST E | F15400 | NF15400 | 4.43 |
| 23-31-15-43470-001-0210 | 11325 | 2ND ST E | F15300 | NF15300 | 4.61 |
| 23-31-15-43470-001-0210 | 11325 | 2ND ST E | F15330 | NF15330 | 4.61 |
| 23-31-15-43470-001-0210 | 11325 | 2ND ST E | F15400 | NF15400 | 4.43 |
| 23-31-15-43470-001-0220 | 11355 | 2ND ST E | F15330 | NF15330 | 4.61 |
| 23-31-15-43470-001-0220 | 11355 | 2ND ST E | F15400 | NF15400 | 4.43 |
| 23-31-15-43470-001-0230 | 11375 | 2ND ST E | F15330 | NF15330 | 4.61 |
| 23-31-15-43470-001-0230 | 11375 | 2ND ST E | F15400 | NF15400 | 4.43 |
| 23-31-15-43470-001-0240 | 11405 | 2ND ST E | F15330 | NF15330 | 4.61 |
| 23-31-15-43470-001-0240 | 11405 | 2ND ST E | F15400 | NF15400 | 4.43 |
| 23-31-15-43470-001-0250 | 11415 | 2ND ST E | F15330 | NF15330 | 4.61 |
| 23-31-15-43470-001-0250 | 11415 | 2ND ST E | F15500 | NF15500 | 4.58 |
| 23-31-15-43470-001-0260 | 11435 | 2ND ST E | F15330 | NF15330 | 4.61 |
| 23-31-15-43470-001-0260 | 11435 | 2ND ST E | F15500 | NF15500 | 4.58 |
| 23-31-15-43470-001-0270 | 11445 | 2ND ST E | F15500 | NF15500 | 4.58 |
| 23-31-15-43470-001-0280 | 11455 | 2ND ST E | F15500 | NF15500 | 4.58 |
| 23-31-15-43470-002-0010 | 11485 | 1ST ST E | F15500 | NF15500 | 4.58 |
| 23-31-15-43470-002-0020 | 11450 | 2ND ST E | F15500 | NF15500 | 4.58 |
| 23-31-15-43470-002-0030 | 11430 | 2ND ST E | F15330 | NF15330 | 4.61 |
| 23-31-15-43470-002-0030 | 11430 | 2ND ST E | F15500 | NF15500 | 4.58 |
| 23-31-15-43470-002-0040 | 11420 | 2ND ST E | F15000 | NF15000 | 4.61 |
| 23-31-15-43470-002-0040 | 11420 | 2ND ST E | F15330 | NF15330 | 4.61 |
| 23-31-15-43470-002-0040 | 11420 | 2ND ST E | F15500 | NF15500 | 4.58 |
| 23-31-15-43470-002-0050 | 11400 | 2ND ST E | F15000 | NF15000 | 4.61 |
| 23-31-15-43470-002-0050 | 11400 | 2ND ST E | F15330 | NF15330 | 4.61 |
| 23-31-15-43470-002-0060 | 11370 | 2ND ST E | F15000 | NF15000 | 4.61 |
| 23-31-15-43470-002-0060 | 11370 | 2ND ST E | F15330 | NF15330 | 4.61 |
| 23-31-15-43470-002-0070 | 11350 | 2ND ST E | F15000 | NF15000 | 4.61 |
| 23-31-15-43470-002-0070 | 11350 | 2ND ST E | F15330 | NF15330 | 4.61 |
| 23-31-15-43470-002-0080 | 11320 | 2ND ST E | F15330 | NF15330 | 4.61 |
| 23-31-15-43470-002-0090 | 11300 | 2ND ST E | F15000 | NF15000 | 4.61 |
| 23-31-15-43470-002-0090 | 11300 | 2ND ST E | F15330 | NF15330 | 4.61 |
| 23-31-15-43470-002-0100 | 11290 | 2ND ST E | F15000 | NF15000 | 4.61 |
| 23-31-15-43470-002-0100 | 11290 | 2ND ST E | F15330 | NF15330 | 4.61 |
| 23-31-15-43470-002-0110 | 11250 | 2ND ST E | F15330 | NF15330 | 4.61 |
| 23-31-15-43470-002-0120 | 160 | 112TH AVE | F15000 | NF15000 | 4.61 |
| 23-31-15-43470-002-0120 | 160 | 112TH AVE | F15330 | NF15330 | 4.61 |
| 23-31-15-43470-002-0140 | 140 | 112TH AVE | F15000 | NF15000 | 4.61 |
| 23-31-15-43470-002-0140 | 140 | 112TH AVE | F15330 | NF15330 | 4.61 |
| 23-31-15-43470-002-0150 | 11225 | 1ST ST E | F15000 | NF15000 | 4.61 |
| 23-31-15-43470-002-0150 | 11225 | 1ST ST E | F15330 | NF15330 | 4.61 |
| 23-31-15-43470-002-0170 | 11255 | 1ST ST E | F15000 | NF15000 | 4.61 |
| 23-31-15-43470-002-0170 | 11255 | 1ST ST E | F15330 | NF15330 | 4.61 |
| 23-31-15-43470-002-0180 | 11275 | 1ST ST E | F15000 | NF15000 | 4.61 |
| 23-31-15-43470-002-0180 | 11275 | 1ST ST E | F15330 | NF15330 | 4.61 |
| 23-31-15-43470-002-0190 | 11295 | 1ST ST E | F15000 | NF15000 | 4.61 |
| 23-31-15-43470-002-0190 | 11295 | 1ST ST E | F15330 | NF15330 | 4.61 |
| 23-31-15-43470-002-0200 | 11305 | 1ST ST E | F15000 | NF15000 | 4.61 |
| 23-31-15-43470-002-0200 | 11305 | 1ST ST E | F15330 | NF15330 | 4.61 |
| 23-31-15-43470-002-0210 | 11325 | 1ST ST E | F15000 | NF15000 | 4.61 |
| 23-31-15-43470-002-0210 | 11325 | 1ST ST E | F15330 | NF15330 | 4.61 |
| 23-31-15-43470-002-0220 | 11355 | 1ST ST E | F15000 | NF15000 | 4.61 |
| 23-31-15-43470-002-0220 | 11355 | 1ST ST E | F15330 | NF15330 | 4.61 |
| 23-31-15-43470-002-0230 | 11375 | 1ST ST E | F15000 | NF15000 | 4.61 |

| Tax Parcel ID | Site Number | Site Road | Basin Name | Node Name | 100-Year Stage EL. |
|---|---|---|---|---|---|
| 23-31-15-43470-002-0240 | 11405 | 1ST ST E | F15000 | NF15000 | 4.61 |
| 23-31-15-43470-002-0250 | 11415 | 1ST ST E | F15000 | NF15000 | 4.61 |
| 23-31-15-43470-002-0250 | 11415 | 1ST ST E | F15500 | NF15500 | 4.58 |
| 23-31-15-43470-002-0260 | 11425 | 1ST ST E | F15000 | NF15000 | 4.61 |
| 23-31-15-43470-002-0260 | 11425 | 1ST ST E | F15500 | NF15500 | 4.58 |
| 23-31-15-43470-002-0270 | 11435 | 1ST ST E | F15500 | NF15500 | 4.58 |
| 23-31-15-43470-002-0280 | 11455 | 1ST ST E | F15500 | NF15500 | 4.58 |
| 23-31-15-43470-003-0010 | 205 | 112TH AVE | F15010 | NF15010 | 4.61 |
| 23-31-15-43470-003-0010 | 205 | 112TH AVE | F15300 | NF15300 | 4.61 |
| 23-31-15-43470-003-0010 | 205 | 112TH AVE | F15315 | NF15315 | 4.61 |
| 23-31-15-43470-003-0020 | 11240 | 3RD ST E | F15210 | NF15210 | 4.61 |
| 23-31-15-43470-003-0020 | 11240 | 3RD ST E | F15300 | NF15300 | 4.61 |
| 23-31-15-43470-003-0020 | 11240 | 3RD ST E | F15315 | NF15315 | 4.61 |
| 23-31-15-43470-003-0030 | 11220 | 3RD ST E | F15210 | NF15210 | 4.61 |
| 23-31-15-43470-003-0030 | 11220 | 3RD ST E | F15300 | NF15300 | 4.61 |
| 23-31-15-43470-003-0040 |  | 112TH AVE | F15210 | NF15210 | 4.61 |
| 23-31-15-43470-003-0050 | 170 | 112TH AVE | F15010 | NF15010 | 4.61 |
| 23-31-15-43470-003-0050 | 170 | 112TH AVE | F15210 | NF15210 | 4.61 |
| 23-31-15-43470-003-0050 | 170 | 112TH AVE | F15300 | NF15300 | 4.61 |
| 23-31-15-43470-003-0060 | 150 | 112TH AVE | F15010 | NF15010 | 4.61 |
| 23-31-15-43470-003-0060 | 150 | 112TH AVE | F15210 | NF15210 | 4.61 |
| 23-31-15-43470-003-0070 | 165 | 112TH AVE | F15010 | NF15010 | 4.61 |
| 23-31-15-43470-003-0070 | 165 | 112TH AVE | F15300 | NF15300 | 4.61 |
| 23-31-15-43470-003-0070 | 165 | 112TH AVE | F15315 | NF15315 | 4.61 |
| 23-31-15-43470-004-0040 | 11160 | 3RD ST E | F15215 | NF15215 | 4.61 |
| 23-31-15-43470-004-0060 | 11140 | 3RD ST E | F15215 | NF15215 | 4.61 |
| 23-31-15-43470-004-0070 | 11130 | 3RD ST E | F15215 | NF15215 | 4.61 |
| 23-31-15-43470-004-0080 | 11110 | 3RD ST E | F15215 | NF15215 | 4.61 |
| 23-31-15-43470-004-0090 | 11108 | 3RD ST E | F15215 | NF15215 | 4.61 |
| 23-31-15-43470-004-0100 | 11080 | 3RD ST E | F15100 | NF15100 | 4.78 |
| 23-31-15-43470-004-0100 | 11080 | 3RD ST E | F15215 | NF15215 | 4.61 |
| 23-31-15-43470-004-0110 | 11070 | 3RD ST E | F15100 | NF15100 | 4.78 |
| 23-31-15-43470-004-0110 | 11070 | 3RD ST E | F15215 | NF15215 | 4.61 |
| 23-31-15-43470-004-0120 | 11040 | 3RD ST E | F15100 | NF15100 | 4.78 |
| 23-31-15-43470-004-0120 | 11040 | 3RD ST E | F15200 | NF15200 | 4.61 |
| 23-31-15-43470-004-0120 | 11040 | 3RD ST E | F15215 | NF15215 | 4.61 |
| 23-31-15-43470-004-0130 | 270 | 110TH AVE | F15100 | NF15100 | 4.78 |
| 23-31-15-43470-004-0130 | 270 | 110TH AVE | F15215 | NF15215 | 4.61 |
| 23-31-15-43470-004-0160 | 11065 | 2ND ST E | F15100 | NF15100 | 4.78 |
| 23-31-15-43470-004-0160 | 11065 | 2ND ST E | F15215 | NF15215 | 4.61 |
| 23-31-15-43470-004-0170 | 11085 | 2ND ST E | F15100 | NF15100 | 4.78 |
| 23-31-15-43470-004-0170 | 11085 | 2ND ST E | F15215 | NF15215 | 4.61 |
| 23-31-15-43470-004-0180 | 11095 | 2ND ST E | F15100 | NF15100 | 4.78 |
| 23-31-15-43470-004-0180 | 11095 | 2ND ST E | F15215 | NF15215 | 4.61 |
| 23-31-15-43470-004-0190 | 11105 | 2ND ST E | F15215 | NF15215 | 4.61 |
| 23-31-15-43470-004-0200 | 11125 | 2ND ST E | F15215 | NF15215 | 4.61 |
| 23-31-15-43470-004-0210 | 11135 | 2ND ST E | F15215 | NF15215 | 4.61 |
| 23-31-15-43470-004-0220 | 11155 | 2ND ST E | F15215 | NF15215 | 4.61 |
| 23-31-15-43470-005-0030 | 11185 | 1ST ST E | F15000 | NF15000 | 4.61 |
| 23-31-15-43470-005-0030 | 11185 | 1ST ST E | F15215 | NF15215 | 4.61 |
| 23-31-15-43470-005-0050 | 155 | 112TH AVE | F15000 | NF15000 | 4.61 |
| 23-31-15-43470-005-0050 | 155 | 112TH AVE | F15215 | NF15215 | 4.61 |
| 23-31-15-43470-005-0070 | 195 | 112TH AVE | F15000 | NF15000 | 4.61 |
| 23-31-15-43470-005-0070 | 195 | 112TH AVE | F15210 | NF15210 | 4.61 |
| 23-31-15-43470-005-0070 | 195 | 112TH AVE | F15215 | NF15215 | 4.61 |
| 23-31-15-43470-005-0080 | 11170 | 2ND ST E | F15215 | NF15215 | 4.61 |
| 23-31-15-43470-005-0090 | 11160 | 2ND ST E | F15215 | NF15215 | 4.61 |
| 23-31-15-43470-005-0100 | 11140 | 2ND ST E | F15215 | NF15215 | 4.61 |
| 23-31-15-43470-005-0110 | 11130 | 2ND ST E | F15215 | NF15215 | 4.61 |
| 23-31-15-43470-005-0120 | 11110 | 2ND ST E | F15215 | NF15215 | 4.61 |
| 23-31-15-43470-005-0130 | 11090 | 2ND ST E | F15215 | NF15215 | 4.61 |
| 23-31-15-43470-005-0140 | 11080 | 2ND ST E | F15100 | NF15100 | 4.78 |

| Tax Parcel ID | Site Number | Site Road | Basin Name | Node Name | 100-Year Stage EL. |
|---|---|---|---|---|---|
| 23-31-15-43470-005-0140 | 11080 | 2ND ST E | F15215 | NF15215 | 4.61 |
| 23-31-15-43470-005-0150 | 11060 | 2ND ST E | F15100 | NF15100 | 4.78 |
| 23-31-15-43470-005-0150 | 11060 | 2ND ST E | F15215 | NF15215 | 4.61 |
| 23-31-15-43470-005-0160 | 11020 | 2ND ST E | F15100 | NF15100 | 4.78 |
| 23-31-15-43470-005-0180 | 110 | 110TH AVE | F15100 | NF15100 | 4.78 |
| 23-31-15-43470-005-0180 | 110 | 110TH AVE | F15215 | NF15215 | 4.61 |
| 23-31-15-43470-005-0190 | 11025 | 1ST ST E | F15000 | NF15000 | 4.61 |
| 23-31-15-43470-005-0190 | 11025 | 1ST ST E | F15100 | NF15100 | 4.78 |
| 23-31-15-43470-005-0190 | 11025 | 1ST ST E | F15215 | NF15215 | 4.61 |
| 23-31-15-43470-005-0200 | 11065 | 1ST ST E | F15000 | NF15000 | 4.61 |
| 23-31-15-43470-005-0200 | 11065 | 1ST ST E | F15215 | NF15215 | 4.61 |
| 23-31-15-43470-005-0210 | 11085 | 1ST ST E | F15000 | NF15000 | 4.61 |
| 23-31-15-43470-005-0210 | 11085 | 1ST ST E | F15215 | NF15215 | 4.61 |
| 23-31-15-43470-005-0220 | 11095 | 1ST ST E | F15000 | NF15000 | 4.61 |
| 23-31-15-43470-005-0220 | 11095 | 1ST ST E | F15215 | NF15215 | 4.61 |
| 23-31-15-43470-005-0230 | 11105 | 1ST ST E | F15000 | NF15000 | 4.61 |
| 23-31-15-43470-005-0230 | 11105 | 1ST ST E | F15215 | NF15215 | 4.61 |
| 23-31-15-43470-005-0240 | 11125 | 1ST ST E | F15000 | NF15000 | 4.61 |
| 23-31-15-43470-005-0240 | 11125 | 1ST ST E | F15215 | NF15215 | 4.61 |
| 23-31-15-43470-005-0250 | 11135 | 1ST ST E | F15000 | NF15000 | 4.61 |
| 23-31-15-43470-005-0250 | 11135 | 1ST ST E | F15215 | NF15215 | 4.61 |
| 23-31-15-43470-005-0260 | 11145 | 1ST ST E | F15000 | NF15000 | 4.61 |
| 23-31-15-43470-005-0260 | 11145 | 1ST ST E | F15215 | NF15215 | 4.61 |
| 23-31-15-43470-005-0270 | 11155 | 1ST ST E | F15000 | NF15000 | 4.61 |
| 23-31-15-43470-005-0270 | 11155 | 1ST ST E | F15215 | NF15215 | 4.61 |
| 23-31-15-43470-005-0280 | 11175 | 1ST ST E | F15000 | NF15000 | 4.61 |
| 23-31-15-43470-005-0280 | 11175 | 1ST ST E | F15215 | NF15215 | 4.61 |
| 23-31-15-43470-006-0010 | 11240 | 1ST ST E | F15000 | NF15000 | 4.61 |
| 23-31-15-43470-006-0040 | 11250 | 1ST ST E | F15000 | NF15000 | 4.61 |
| 23-31-15-43470-006-0050 | 11270 | 1ST ST E | F15000 | NF15000 | 4.61 |
| 23-31-15-43470-006-0060 | 11290 | 1ST ST E | F15000 | NF15000 | 4.61 |
| 23-31-15-43470-006-0070 | 11300 | 1ST ST E | F15000 | NF15000 | 4.61 |
| 23-31-15-43470-006-0080 | 11320 | 1ST ST E | F15000 | NF15000 | 4.61 |
| 23-31-15-43470-006-0090 | 11350 | 1ST ST E | F15000 | NF15000 | 4.61 |
| 23-31-15-43470-006-0100 | 11370 | 1ST ST E | F15000 | NF15000 | 4.61 |
| 23-31-15-43470-006-0110 | 11400 | 1ST ST E | F15000 | NF15000 | 4.61 |
| 23-31-15-43470-006-0120 | 11410 | 1ST ST E | F15000 | NF15000 | 4.61 |
| 23-31-15-43470-006-0120 | 11410 | 1ST ST E | F15500 | NF15500 | 4.58 |
| 23-31-15-43470-006-0130 | 11420 | 1ST ST E | F15000 | NF15000 | 4.61 |
| 23-31-15-43470-006-0130 | 11420 | 1ST ST E | F15500 | NF15500 | 4.58 |
| 23-31-15-43470-006-0160 | 11450 | 1ST ST E | F15500 | NF15500 | 4.58 |
| 23-31-15-43470-006-0170 | 11460 | 1ST ST E | F15500 | NF15500 | 4.58 |
| 23-31-15-43470-006-0180 | 11470 | 1ST ST E | F15500 | NF15500 | 4.58 |
| 23-31-15-43470-006-0190 | 11490 | 1ST ST E | F15500 | NF15500 | 4.58 |
| 23-31-15-43470-006-0200 | 180 | 115TH AVE | F15500 | NF15500 | 4.58 |
| 23-31-15-43470-006-0210 | 190 | 115TH AVE | F15500 | NF15500 | 4.58 |
| 23-31-15-43470-006-0240 | 200 | 115TH AVE | F15500 | NF15500 | 4.58 |
| 23-31-15-43470-006-0250 | 210 | 115TH AVE | F15500 | NF15500 | 4.58 |
| 23-31-15-43470-006-0260 | 220 | 115TH AVE | F15500 | NF15500 | 4.58 |
| 23-31-15-43470-006-0270 | 230 | 115TH AVE | F15500 | NF15500 | 4.58 |
| 23-31-15-43470-006-0280 | 240 | 115TH AVE | F15500 | NF15500 | 4.58 |
| 23-31-15-43470-006-0290 | 250 | 115TH AVE | F15400 | NF15400 | 4.43 |
| 23-31-15-43470-006-0290 | 250 | 115TH AVE | F15500 | NF15500 | 4.58 |
| 23-31-15-43470-006-0300 | 260 | 115TH AVE | F15400 | NF15400 | 4.43 |
| 23-31-15-43470-006-0300 | 260 | 115TH AVE | F15500 | NF15500 | 4.58 |
| 23-31-15-43470-006-0320 | 270 | 115TH AVE | F15400 | NF15400 | 4.43 |
| 23-31-15-43470-006-0330 | 276 | 115TH AVE | F15400 | NF15400 | 4.43 |
| 23-31-15-43470-006-0340 | 286 | 115TH AVE | F15400 | NF15400 | 4.43 |
| 23-31-15-43470-006-0350 | 290 | 115TH AVE | F15400 | NF15400 | 4.43 |
| 23-31-15-43470-006-0360 | 294 | 115TH AVE | F15400 | NF15400 | 4.43 |
| 23-31-15-43470-006-0370 | 296 | 115TH AVE | F15400 | NF15400 | 4.43 |
| 23-31-15-43470-006-0400 | 11415 | 3RD ST E | F15400 | NF15400 | 4.43 |

| Tax Parcel ID | Site Number | Site Road | Basin Name | Node Name | 100-Year Stage EL. |
|---|---|---|---|---|---|
| 23-31-15-43470-006-0410 | 11405 | 3RD ST E | F15400 | NF15400 | 4.43 |
| 23-31-15-43470-006-0420 | 11395 | 3RD ST E | F15400 | NF15400 | 4.43 |
| 23-31-15-43470-006-0430 | 11375 | 3RD ST E | F15300 | NF15300 | 4.61 |
| 23-31-15-43470-006-0430 | 11375 | 3RD ST E | F15400 | NF15400 | 4.43 |
| 23-31-15-43470-006-0440 | 11355 | 3RD ST E | F15300 | NF15300 | 4.61 |
| 23-31-15-43470-006-0450 | 11325 | 3RD ST E | F15300 | NF15300 | 4.61 |
| 23-31-15-43470-006-0460 | 11315 | 3RD ST E | F15300 | NF15300 | 4.61 |
| 23-31-15-43470-006-0470 | 11295 | 3RD ST E | F15300 | NF15300 | 4.61 |
| 23-31-15-43470-006-0480 | 11285 | 3RD ST E | F15300 | NF15300 | 4.61 |
| 23-31-15-43470-006-0490 | 11275 | 3RD ST E | F15300 | NF15300 | 4.61 |
| 23-31-15-43470-006-0500 | 11255 | 3RD ST E | F15300 | NF15300 | 4.61 |
| 23-31-15-43470-006-0510 | 11245 | 3RD ST E | F15300 | NF15300 | 4.61 |
| 23-31-15-43470-006-0520 | 11225 | 3RD ST E | F15300 | NF15300 | 4.61 |
| 23-31-15-43470-006-0530 | 11215 | 3RD ST E | F15200 | NF15200 | 4.61 |
| 23-31-15-43470-006-0530 | 11215 | 3RD ST E | F15300 | NF15300 | 4.61 |
| 23-31-15-43470-006-0540 | 11211 | 3RD ST E | F15200 | NF15200 | 4.61 |
| 23-31-15-43470-006-0550 | 11207 | 3RD ST E | F15200 | NF15200 | 4.61 |
| 23-31-15-43470-006-0560 | 11205 | 3RD ST E | F15200 | NF15200 | 4.61 |
| 23-31-15-43470-006-0570 | 11175 | 3RD ST E | F15200 | NF15200 | 4.61 |
| 23-31-15-43470-006-0580 | 11145 | 3RD ST E | F15200 | NF15200 | 4.61 |
| 23-31-15-43470-006-0590 | 11135 | 3RD ST E | F15200 | NF15200 | 4.61 |
| 23-31-15-43470-006-0600 | 11115 | 3RD ST E | F15200 | NF15200 | 4.61 |
| 23-31-15-43470-006-0610 | 11095 | 3RD ST E | F15200 | NF15200 | 4.61 |
| 23-31-15-43470-006-0620 | 11085 | 3RD ST E | F15200 | NF15200 | 4.61 |
| 23-31-15-43470-006-0630 | 11075 | 3RD ST E | F15200 | NF15200 | 4.61 |
| 23-31-15-43470-006-0640 | 11065 | 3RD ST E | F15200 | NF15200 | 4.61 |
| 23-31-15-43470-006-0660 | 11025 | 3RD ST E | F15100 | NF15100 | 4.78 |
| 23-31-15-43470-006-0660 | 11025 | 3RD ST E | F15200 | NF15200 | 4.61 |
| 23-31-15-43470-006-0670 | 295 | 110TH AVE | F15100 | NF15100 | 4.78 |
| 23-31-15-43470-006-0670 | 295 | 110TH AVE | F15200 | NF15200 | 4.61 |
| 23-31-15-43470-006-0720 | 255 | 110TH AVE | F15100 | NF15100 | 4.78 |
| 23-31-15-43470-006-0730 | 225 | 110TH AVE | F15100 | NF15100 | 4.78 |
| 23-31-15-43470-006-0740 | 205 | 110TH AVE | F15100 | NF15100 | 4.78 |
| 23-31-15-43470-006-0750 | 195 | 110TH AVE | F15100 | NF15100 | 4.78 |
| 23-31-15-43470-006-0760 | 175 | 110TH AVE | F15100 | NF15100 | 4.78 |
| 23-31-15-43470-006-0770 | 155 | 110TH AVE | F15100 | NF15100 | 4.78 |
| 23-31-15-43470-006-0780 | 125 | 110TH AVE | F15100 | NF15100 | 4.78 |
| 23-31-15-43470-006-0790 | 105 | 110TH AVE | F15100 | NF15100 | 4.78 |
| 23-31-15-43470-006-0800 | 11000 | 1ST ST E | F15100 | NF15100 | 4.78 |
| 23-31-15-43470-006-0820 | 11020 | 1ST ST E | F15100 | NF15100 | 4.78 |
| 23-31-15-43470-006-0840 | 11060 | 1ST ST E | F15000 | NF15000 | 4.61 |
| 23-31-15-43470-006-0840 | 11060 | 1ST ST E | F15100 | NF15100 | 4.78 |
| 23-31-15-43470-006-0850 | 11080 | 1ST ST E | F15000 | NF15000 | 4.61 |
| 23-31-15-43470-006-0860 | 11090 | 1ST ST E | F15000 | NF15000 | 4.61 |
| 23-31-15-43470-006-0870 | 11100 | 1ST ST E | F15000 | NF15000 | 4.61 |
| 23-31-15-43470-006-0880 | 11110 | 1ST ST E | F15000 | NF15000 | 4.61 |
| 23-31-15-43470-006-0890 | 11130 | 1ST ST E | F15000 | NF15000 | 4.61 |
| 23-31-15-43470-006-0900 | 11140 | 1ST ST E | F15000 | NF15000 | 4.61 |
| 23-31-15-43470-006-0910 | 11158 | 1ST ST E | F15000 | NF15000 | 4.61 |
| 23-31-15-43470-006-0920 | 11160 | 1ST ST E | F15000 | NF15000 | 4.61 |
| 23-31-15-43470-006-0940 | 11180 | 1ST ST E | F15000 | NF15000 | 4.61 |
| 23-31-15-43476-000-0001 | | 117TH AVE | D04200 | ND04200 | 3.65 |
| 23-31-15-43476-000-0010 | 150 | 117TH AVE | D04200 | ND04200 | 3.65 |
| 23-31-15-43476-000-0020 | 152 | 117TH AVE | D04200 | ND04200 | 3.65 |
| 23-31-15-43476-000-0030 | 154 | 117TH AVE | D04200 | ND04200 | 3.65 |
| 23-31-15-43476-000-0040 | 156 | 117TH AVE | D04200 | ND04200 | 3.65 |
| 23-31-15-43476-000-0050 | 158 | 117TH AVE | D04200 | ND04200 | 3.65 |
| 23-31-15-43488-001-0010 | 370 | 115TH AVE | F15600 | NF15600 | 3.68 |
| 23-31-15-43488-001-0020 | 380 | 115TH AVE | F15600 | NF15600 | 3.68 |
| 23-31-15-43488-001-0030 | 400 | 115TH AVE | F15600 | NF15600 | 3.68 |
| 23-31-15-43488-001-0040 | 410 | 115TH AVE | F15600 | NF15600 | 3.68 |
| 23-31-15-43488-001-0050 | 420 | 115TH AVE | F15600 | NF15600 | 3.68 |

| Tax Parcel ID | Site Number | Site Road | Basin Name | Node Name | 100-Year Stage EL. |
|---|---|---|---|---|---|
| 23-31-15-43488-001-0060 | 430 | 115TH AVE | F15600 | NF15600 | 3.68 |
| 23-31-15-43488-001-0070 | 440 | 115TH AVE | F15600 | NF15600 | 3.68 |
| 23-31-15-43488-001-0070 | 440 | 115TH AVE | F15900 | NF15900 | 3.68 |
| 23-31-15-43488-001-0080 | 450 | 115TH AVE | F15600 | NF15600 | 3.68 |
| 23-31-15-43488-001-0080 | 450 | 115TH AVE | F15900 | NF15900 | 3.68 |
| 23-31-15-43488-001-0090 | 460 | 115TH AVE | F15900 | NF15900 | 3.68 |
| 23-31-15-43488-001-0100 | 470 | 115TH AVE | F15900 | NF15900 | 3.68 |
| 23-31-15-43488-001-0110 | 480 | 115TH AVE | F15900 | NF15900 | 3.68 |
| 23-31-15-43488-001-0120 | 500 | 115TH AVE | F15900 | NF15900 | 3.68 |
| 23-31-15-43488-001-0130 | 510 | 115TH AVE | F15900 | NF15900 | 3.68 |
| 23-31-15-43488-001-0140 | 520 | 115TH AVE | F15900 | NF15900 | 3.68 |
| 23-31-15-43488-002-0010 | 11480 | 4TH ST E | F15600 | NF15600 | 3.68 |
| 23-31-15-43488-002-0020 | | 4TH ST E | F15600 | NF15600 | 3.68 |
| 23-31-15-43488-002-0030 | 11440 | 4TH ST E | F15600 | NF15600 | 3.68 |
| 23-31-15-43488-002-0040 | 11420 | 4TH ST E | F15600 | NF15600 | 3.68 |
| 23-31-15-43488-002-0050 | 11400 | 4TH ST E | F15600 | NF15600 | 3.68 |
| 23-31-15-43488-002-0060 | 11380 | 4TH ST E | F15600 | NF15600 | 3.68 |
| 23-31-15-43488-002-0060 | 11380 | 4TH ST E | F15700 | NF15700 | 3.68 |
| 23-31-15-43488-002-0070 | 11360 | 4TH ST E | F15600 | NF15600 | 3.68 |
| 23-31-15-43488-002-0070 | 11360 | 4TH ST E | F15700 | NF15700 | 3.68 |
| 23-31-15-43488-002-0080 | 11340 | 4TH ST E | F15700 | NF15700 | 3.68 |
| 23-31-15-43488-002-0090 | 11320 | 4TH ST E | F15700 | NF15700 | 3.68 |
| 23-31-15-43488-002-0100 | 11300 | 4TH ST E | F15700 | NF15700 | 3.68 |
| 23-31-15-43488-002-0110 | 11280 | 4TH ST E | F15700 | NF15700 | 3.68 |
| 23-31-15-43488-002-0120 | 11260 | 4TH ST E | F15700 | NF15700 | 3.68 |
| 23-31-15-43488-002-0130 | 11240 | 4TH ST E | F15700 | NF15700 | 3.68 |
| 23-31-15-43488-002-0140 | 11220 | 4TH ST E | F15700 | NF15700 | 3.68 |
| 23-31-15-43488-002-0140 | 11220 | 4TH ST E | F15800 | NF15800 | 3.68 |
| 23-31-15-43488-002-0150 | 11200 | 4TH ST E | F15800 | NF15800 | 3.68 |
| 23-31-15-43488-002-0160 | 11180 | 4TH ST E | F15800 | NF15800 | 3.68 |
| 23-31-15-43488-002-0170 | 11160 | 4TH ST E | F15800 | NF15800 | 3.68 |
| 23-31-15-43488-002-0180 | 11140 | 4TH ST E | F15800 | NF15800 | 3.68 |
| 23-31-15-43488-002-0190 | 11120 | 4TH ST E | F15800 | NF15800 | 3.68 |
| 23-31-15-43488-002-0200 | 11100 | 4TH ST E | F15800 | NF15800 | 3.68 |
| 23-31-15-43488-002-0210 | 11080 | 4TH ST E | F15800 | NF15800 | 3.68 |
| 23-31-15-43488-002-0220 | 11050 | 4TH ST E | F15800 | NF15800 | 3.68 |
| 23-31-15-43488-002-0230 | 11000 | 4TH ST E | F15800 | NF15800 | 3.68 |
| 23-31-15-43488-002-0240 | 11005 | 4TH ST E | F15800 | NF15800 | 3.68 |
| 23-31-15-43488-002-0250 | 11055 | 4TH ST E | F15800 | NF15800 | 3.68 |
| 23-31-15-43488-002-0260 | 11085 | 4TH ST E | F15800 | NF15800 | 3.68 |
| 23-31-15-43488-002-0270 | 11105 | 4TH ST E | F15800 | NF15800 | 3.68 |
| 23-31-15-43488-002-0280 | 11125 | 4TH ST E | F15800 | NF15800 | 3.68 |
| 23-31-15-43488-002-0290 | 11145 | 4TH ST E | F15800 | NF15800 | 3.68 |
| 23-31-15-43488-002-0300 | 11165 | 4TH ST E | F15800 | NF15800 | 3.68 |
| 23-31-15-43488-002-0310 | 11185 | 4TH ST E | F15800 | NF15800 | 3.68 |
| 23-31-15-43488-002-0320 | 11205 | 4TH ST E | F15800 | NF15800 | 3.68 |
| 23-31-15-43488-002-0330 | 11225 | 4TH ST E | F15700 | NF15700 | 3.68 |
| 23-31-15-43488-002-0330 | 11225 | 4TH ST E | F15800 | NF15800 | 3.68 |
| 23-31-15-43488-002-0340 | 11245 | 4TH ST E | F15700 | NF15700 | 3.68 |
| 23-31-15-43488-002-0350 | 11265 | 4TH ST E | F15700 | NF15700 | 3.68 |
| 23-31-15-43488-002-0360 | 11285 | 4TH ST E | F15700 | NF15700 | 3.68 |
| 23-31-15-43488-002-0370 | 11305 | 4TH ST E | F15700 | NF15700 | 3.68 |
| 23-31-15-43488-002-0380 | 11325 | 4TH ST E | F15700 | NF15700 | 3.68 |
| 23-31-15-43488-002-0390 | 11345 | 4TH ST E | F15700 | NF15700 | 3.68 |
| 23-31-15-43488-002-0400 | 11365 | 4TH ST E | F15700 | NF15700 | 3.68 |
| 23-31-15-43488-002-0410 | 11385 | 4TH ST E | F15600 | NF15600 | 3.68 |
| 23-31-15-43488-002-0410 | 11385 | 4TH ST E | F15700 | NF15700 | 3.68 |
| 23-31-15-43488-002-0420 | 11405 | 4TH ST E | F15600 | NF15600 | 3.68 |
| 23-31-15-43488-002-0420 | 11405 | 4TH ST E | F15700 | NF15700 | 3.68 |
| 23-31-15-43488-002-0430 | 11425 | 4TH ST E | F15600 | NF15600 | 3.68 |
| 23-31-15-43488-002-0440 | 11445 | 4TH ST E | F15600 | NF15600 | 3.68 |
| 23-31-15-43488-002-0450 | 11465 | 4TH ST E | F15600 | NF15600 | 3.68 |

| Tax Parcel ID | Site Number | Site Road | Basin Name | Node Name | 100-Year Stage EL. |
|---|---|---|---|---|---|
| 23-31-15-43488-002-0460 | 435 | 115TH AVE | F15600 | NF15600 | 3.68 |
| 23-31-15-43488-003-0020 | 445 | 115TH AVE | F15600 | NF15600 | 3.68 |
| 23-31-15-43488-003-0020 | 445 | 115TH AVE | F15900 | NF15900 | 3.68 |
| 23-31-15-43488-003-0030 | 455 | 115TH AVE | F15900 | NF15900 | 3.68 |
| 23-31-15-43488-003-0040 | 465 | 115TH AVE | F15900 | NF15900 | 3.68 |
| 23-31-15-43488-003-0050 | 475 | 115TH AVE | F15900 | NF15900 | 3.68 |
| 23-31-15-43488-003-0060 | 11460 | 5TH ST E | F15900 | NF15900 | 3.68 |
| 23-31-15-43488-003-0070 | 11440 | 5TH ST E | F15900 | NF15900 | 3.68 |
| 23-31-15-43488-003-0080 | 11420 | 5TH ST E | F15900 | NF15900 | 3.68 |
| 23-31-15-43488-003-0090 | 11400 | 5TH ST E | F15900 | NF15900 | 3.68 |
| 23-31-15-43488-003-0100 | 11380 | 5TH ST E | F15900 | NF15900 | 3.68 |
| 23-31-15-43488-003-0110 | 11360 | 5TH ST E | F15900 | NF15900 | 3.68 |
| 23-31-15-43488-003-0120 | 11340 | 5TH ST E | F15900 | NF15900 | 3.68 |
| 23-31-15-43488-003-0130 | 11320 | 5TH ST E | F15900 | NF15900 | 3.68 |
| 23-31-15-43488-003-0130 | 11320 | 5TH ST E | F16000 | NF16000 | 4.12 |
| 23-31-15-43488-003-0140 | 11300 | 5TH ST E | F16000 | NF16000 | 4.12 |
| 23-31-15-43488-003-0150 | 11280 | 5TH ST E | F16000 | NF16000 | 4.12 |
| 23-31-15-43488-003-0160 | 11260 | 5TH ST E | F16000 | NF16000 | 4.12 |
| 23-31-15-43488-003-0170 | 11240 | 5TH ST E | F16000 | NF16000 | 4.12 |
| 23-31-15-43488-003-0170 | 11240 | 5TH ST E | F16100 | NF16100 | 3.99 |
| 23-31-15-43488-003-0180 |  | * * * * | F16100 | NF16100 | 3.99 |
| 23-31-15-43488-003-0190 | 11200 | 5TH ST E | F16100 | NF16100 | 3.99 |
| 23-31-15-43488-003-0200 | 11180 | 5TH ST E | F16100 | NF16100 | 3.99 |
| 23-31-15-43488-003-0210 | 11160 | 5TH ST E | F16100 | NF16100 | 3.99 |
| 23-31-15-43488-003-0220 | 11140 | 5TH ST E | F16100 | NF16100 | 3.99 |
| 23-31-15-43488-003-0230 | 11120 | 5TH ST E | F16100 | NF16100 | 3.99 |
| 23-31-15-43488-003-0240 | 11100 | 5TH ST E | F16100 | NF16100 | 3.99 |
| 23-31-15-43488-003-0250 | 11080 | 5TH ST E | F16100 | NF16100 | 3.99 |
| 23-31-15-43488-003-0260 | 11050 | 5TH ST E | F16100 | NF16100 | 3.99 |
| 23-31-15-43488-003-0270 | 11000 | 5TH ST E | F16100 | NF16100 | 3.99 |
| 23-31-15-43488-003-0280 | 11005 | 5TH ST E | F16100 | NF16100 | 3.99 |
| 23-31-15-43488-003-0300 | 11085 | 5TH ST E | F16100 | NF16100 | 3.99 |
| 23-31-15-43488-003-0310 | 11105 | 5TH ST E | F16100 | NF16100 | 3.99 |
| 23-31-15-43488-003-0320 | 11125 | 5TH ST E | F16100 | NF16100 | 3.99 |
| 23-31-15-43488-003-0330 | 11145 | 5TH ST E | F16100 | NF16100 | 3.99 |
| 23-31-15-43488-003-0340 | 11165 | 5TH ST E | F16100 | NF16100 | 3.99 |
| 23-31-15-43488-003-0350 | 11185 | 5TH ST E | F16100 | NF16100 | 3.99 |
| 23-31-15-43488-003-0360 | 11205 | 5TH ST E | F16100 | NF16100 | 3.99 |
| 23-31-15-43488-003-0370 | 11225 | 5TH ST E | F16100 | NF16100 | 3.99 |
| 23-31-15-43488-003-0380 | 11245 | 5TH ST E | F16000 | NF16000 | 4.12 |
| 23-31-15-43488-003-0380 | 11245 | 5TH ST E | F16100 | NF16100 | 3.99 |
| 23-31-15-43488-003-0390 | 11265 | 5TH ST E | F16000 | NF16000 | 4.12 |
| 23-31-15-43488-003-0390 | 11265 | 5TH ST E | F16100 | NF16100 | 3.99 |
| 23-31-15-43488-003-0400 | 11285 | 5TH ST E | F16000 | NF16000 | 4.12 |
| 23-31-15-43488-003-0410 | 11305 | 5TH ST E | F16000 | NF16000 | 4.12 |
| 23-31-15-43488-003-0420 |  | * * * * | F15900 | NF15900 | 3.68 |
| 23-31-15-43488-003-0420 |  | * * * * | F16000 | NF16000 | 4.12 |
| 23-31-15-43488-003-0430 | 11345 | 5TH ST E | F15900 | NF15900 | 3.68 |
| 23-31-15-43488-003-0440 | 11365 | 5TH ST E | F15900 | NF15900 | 3.68 |
| 23-31-15-43488-003-0450 | 11385 | 5TH ST E | F15900 | NF15900 | 3.68 |
| 23-31-15-43488-003-0460 | 11405 | 5TH ST E | F15900 | NF15900 | 3.68 |
| 23-31-15-43488-003-0470 | 11425 | 5TH ST E | F15900 | NF15900 | 3.68 |
| 23-31-15-43488-003-0480 | 11445 | 5TH ST E | F15900 | NF15900 | 3.68 |
| 23-31-15-43488-003-0490 | 11465 | 5TH ST E | F15900 | NF15900 | 3.68 |
| 23-31-15-43488-003-0490 | 11465 | 5TH ST E | F16200 | NF16200 | 3.28 |
| 23-31-15-43488-003-0500 | 525 | 115TH AVE | F15900 | NF15900 | 3.68 |
| 23-31-15-43488-003-0500 | 525 | 115TH AVE | F16200 | NF16200 | 3.28 |
| 23-31-15-43506-001-0150 | 530 | 115TH AVE | F15900 | NF15900 | 3.68 |
| 23-31-15-43506-001-0160 | 540 | 115TH AVE | F15900 | NF15900 | 3.68 |
| 23-31-15-43506-001-0160 | 540 | 115TH AVE | F16200 | NF16200 | 3.28 |
| 23-31-15-43506-001-0170 | 550 | 115TH AVE | F16200 | NF16200 | 3.28 |
| 23-31-15-43506-001-0180 | 560 | 115TH AVE | F16200 | NF16200 | 3.28 |

| Tax Parcel ID | Site Number | Site Road | Basin Name | Node Name | 100-Year Stage EL. |
|---|---|---|---|---|---|
| 23-31-15-43506-001-0190 | 570 | 115TH AVE | F16200 | NF16200 | 3.28 |
| 23-31-15-43506-001-0200 | 580 | 115TH AVE | F16200 | NF16200 | 3.28 |
| 23-31-15-43506-001-0210 | 600 | 115TH AVE | F16200 | NF16200 | 3.28 |
| 23-31-15-43506-001-0220 | 610 | 115TH AVE | F16200 | NF16200 | 3.28 |
| 23-31-15-43506-001-0230 | 620 | 115TH AVE | F16200 | NF16200 | 3.28 |
| 23-31-15-43506-001-0240 | 630 | 115TH AVE | F16200 | NF16200 | 3.28 |
| 23-31-15-43506-001-0240 | 630 | 115TH AVE | F16800 | NF16800 | 3.27 |
| 23-31-15-43506-001-0250 | 640 | 115TH AVE | F16800 | NF16800 | 3.27 |
| 23-31-15-43506-001-0260 | 650 | 115TH AVE | F16800 | NF16800 | 3.27 |
| 23-31-15-43506-001-0270 | 670 | 115TH AVE | F16800 | NF16800 | 3.27 |
| 23-31-15-43506-001-0280 | 700 | 115TH AVE | F16800 | NF16800 | 3.27 |
| 23-31-15-43506-001-0280 | 700 | 115TH AVE | F16900 | NF16900 | 3.27 |
| 23-31-15-43506-001-0290 | 710 | 115TH AVE | F16900 | NF16900 | 3.27 |
| 23-31-15-43506-001-0300 | 720 | 115TH AVE | F16900 | NF16900 | 3.27 |
| 23-31-15-43506-001-0310 | 730 | 115TH AVE | F16900 | NF16900 | 3.27 |
| 23-31-15-43506-001-0320 | 740 | 115TH AVE | F16900 | NF16900 | 3.27 |
| 23-31-15-43506-001-0330 | 750 | 115TH AVE | F16900 | NF16900 | 3.27 |
| 23-31-15-43506-001-0340 | 760 | 115TH AVE | F16900 | NF16900 | 3.27 |
| 23-31-15-43506-001-0350 | 770 | 115TH AVE | F16900 | NF16900 | 3.27 |
| 23-31-15-43506-001-0360 | 780 | 115TH AVE | F16900 | NF16900 | 3.27 |
| 23-31-15-43506-001-0370 | 800 | 115TH AVE | F16900 | NF16900 | 3.27 |
| 23-31-15-43506-001-0370 | 800 | 115TH AVE | F17600 | NF17600 | 3.73 |
| 23-31-15-43506-001-0380 | 810 | 115TH AVE | F17600 | NF17600 | 3.73 |
| 23-31-15-43506-001-0390 |  | * * * * | F17600 | NF17600 | 3.73 |
| 23-31-15-43506-001-0400 | 830 | 115TH AVE | F17600 | NF17600 | 3.73 |
| 23-31-15-43506-001-0410 | 840 | 115TH AVE | F17600 | NF17600 | 3.73 |
| 23-31-15-43506-001-0420 | 850 | 115TH AVE | F17600 | NF17600 | 3.73 |
| 23-31-15-43506-001-0430 | 860 | 115TH AVE | F17600 | NF17600 | 3.73 |
| 23-31-15-43506-001-0440 | 870 | 115TH AVE | F17600 | NF17600 | 3.73 |
| 23-31-15-43506-004-0010 | 535 | 115TH AVE | F15900 | NF15900 | 3.68 |
| 23-31-15-43506-004-0010 | 535 | 115TH AVE | F16200 | NF16200 | 3.28 |
| 23-31-15-43506-004-0020 | 545 | 115TH AVE | F16200 | NF16200 | 3.28 |
| 23-31-15-43506-004-0030 | 555 | 115TH AVE | F16200 | NF16200 | 3.28 |
| 23-31-15-43506-004-0040 | 565 | 115TH AVE | F16200 | NF16200 | 3.28 |
| 23-31-15-43506-004-0050 | 575 | 115TH AVE | F16200 | NF16200 | 3.28 |
| 23-31-15-43506-004-0060 | 11460 | 6TH ST E | F16200 | NF16200 | 3.28 |
| 23-31-15-43506-004-0070 | 11440 | 6TH ST E | F16200 | NF16200 | 3.28 |
| 23-31-15-43506-004-0070 | 11440 | 6TH ST E | F16300 | NF16300 | 3.27 |
| 23-31-15-43506-004-0080 | 11420 | 6TH ST E | F16200 | NF16200 | 3.28 |
| 23-31-15-43506-004-0080 | 11420 | 6TH ST E | F16300 | NF16300 | 3.27 |
| 23-31-15-43506-004-0090 | 11400 | 6TH ST E | F16300 | NF16300 | 3.27 |
| 23-31-15-43506-004-0100 | 11380 | 6TH ST E | F16300 | NF16300 | 3.27 |
| 23-31-15-43506-004-0110 | 11360 | 6TH ST E | F16300 | NF16300 | 3.27 |
| 23-31-15-43506-004-0120 | 11340 | 6TH ST E | F16300 | NF16300 | 3.27 |
| 23-31-15-43506-004-0130 | 11320 | 6TH ST E | F16300 | NF16300 | 3.27 |
| 23-31-15-43506-004-0140 | 11300 | 6TH ST E | F16300 | NF16300 | 3.27 |
| 23-31-15-43506-004-0150 | 11280 | 6TH ST E | F16300 | NF16300 | 3.27 |
| 23-31-15-43506-004-0150 | 11280 | 6TH ST E | F16500 | NF16500 | 3.27 |
| 23-31-15-43506-004-0160 | 11260 | 6TH ST E | F16300 | NF16300 | 3.27 |
| 23-31-15-43506-004-0160 | 11260 | 6TH ST E | F16500 | NF16500 | 3.27 |
| 23-31-15-43506-004-0170 | 11240 | 6TH ST E | F16500 | NF16500 | 3.27 |
| 23-31-15-43506-004-0180 | 11220 | 6TH ST E | F16500 | NF16500 | 3.27 |
| 23-31-15-43506-004-0190 | 11200 | 6TH ST E | F16500 | NF16500 | 3.27 |
| 23-31-15-43506-004-0200 | 11180 | 6TH ST E | F16500 | NF16500 | 3.27 |
| 23-31-15-43506-004-0210 |  | * * * * | F16500 | NF16500 | 3.27 |
| 23-31-15-43506-004-0220 | 11140 | 6TH ST E | F16500 | NF16500 | 3.27 |
| 23-31-15-43506-004-0230 | 11120 | 6TH ST E | F16500 | NF16500 | 3.27 |
| 23-31-15-43506-004-0240 | 11100 | 6TH ST E | F16500 | NF16500 | 3.27 |
| 23-31-15-43506-004-0250 | 11080 | 6TH ST E | F16500 | NF16500 | 3.27 |
| 23-31-15-43506-004-0250 | 11080 | 6TH ST E | F16700 | NF16700 | 2.3 |
| 23-31-15-43506-004-0260 | 11000 | 6TH ST E | F16700 | NF16700 | 2.3 |
| 23-31-15-43506-004-0280 | 11005 | 6TH ST E | F16700 | NF16700 | 2.3 |

| Tax Parcel ID | Site Number | Site Road | Basin Name | Node Name | 100-Year Stage EL. |
|---|---|---|---|---|---|
| 23-31-15-43506-004-0290 | 11055 | 6TH ST E | F16700 | NF16700 | 2.3 |
| 23-31-15-43506-004-0300 | 11085 | 6TH ST E | F16500 | NF16500 | 3.27 |
| 23-31-15-43506-004-0300 | 11085 | 6TH ST E | F16700 | NF16700 | 2.3 |
| 23-31-15-43506-004-0310 | 11105 | 6TH ST E | F16500 | NF16500 | 3.27 |
| 23-31-15-43506-004-0320 | 11125 | 6TH ST E | F16500 | NF16500 | 3.27 |
| 23-31-15-43506-004-0330 | 11145 | 6TH ST E | F16500 | NF16500 | 3.27 |
| 23-31-15-43506-004-0340 | 11165 | 6TH ST E | F16500 | NF16500 | 3.27 |
| 23-31-15-43506-004-0340 | 11165 | 6TH ST E | F16510 | NF16510 | 3.28 |
| 23-31-15-43506-004-0350 | 11185 | 6TH ST E | F16500 | NF16500 | 3.27 |
| 23-31-15-43506-004-0350 | 11185 | 6TH ST E | F16510 | NF16510 | 3.28 |
| 23-31-15-43506-004-0360 | 11205 | 6TH ST E | F16510 | NF16510 | 3.28 |
| 23-31-15-43506-004-0370 |  | 6TH ST E | F16510 | NF16510 | 3.28 |
| 23-31-15-43506-004-0380 | 11245 | 6TH ST E | F16510 | NF16510 | 3.28 |
| 23-31-15-43506-004-0390 | 11265 | 6TH ST E | F16510 | NF16510 | 3.28 |
| 23-31-15-43506-004-0400 | 11285 | 6TH ST E | F16510 | NF16510 | 3.28 |
| 23-31-15-43506-004-0410 | 11305 | 6TH ST E | F16310 | NF16310 | 3.28 |
| 23-31-15-43506-004-0410 | 11305 | 6TH ST E | F16510 | NF16510 | 3.28 |
| 23-31-15-43506-004-0420 | 11325 | 6TH ST E | F16310 | NF16310 | 3.28 |
| 23-31-15-43506-004-0430 | 11345 | 6TH ST E | F16310 | NF16310 | 3.28 |
| 23-31-15-43506-004-0440 | 11365 | 6TH ST E | F16310 | NF16310 | 3.28 |
| 23-31-15-43506-004-0450 | 11385 | 6TH ST E | F16310 | NF16310 | 3.28 |
| 23-31-15-43506-004-0460 | 11405 | 6TH ST E | F16310 | NF16310 | 3.28 |
| 23-31-15-43506-004-0470 | 11425 | 6TH ST E | F16310 | NF16310 | 3.28 |
| 23-31-15-43506-004-0480 | 11445 | 6TH ST E | F16200 | NF16200 | 3.28 |
| 23-31-15-43506-004-0480 | 11445 | 6TH ST E | F16310 | NF16310 | 3.28 |
| 23-31-15-43506-004-0490 | 605 | 115TH AVE | F16200 | NF16200 | 3.28 |
| 23-31-15-43506-004-0490 | 605 | 115TH AVE | F16310 | NF16310 | 3.28 |
| 23-31-15-43506-004-0490 | 605 | 115TH AVE | F16800 | NF16800 | 3.27 |
| 23-31-15-43506-004-0500 | 625 | 115TH AVE | F16200 | NF16200 | 3.28 |
| 23-31-15-43506-004-0500 | 625 | 115TH AVE | F16800 | NF16800 | 3.27 |
| 23-31-15-43506-005-0010 | 635 | 115TH AVE | F16800 | NF16800 | 3.27 |
| 23-31-15-43506-005-0020 | 645 | 115TH AVE | F16800 | NF16800 | 3.27 |
| 23-31-15-43506-005-0030 | 655 | 115TH AVE | F16800 | NF16800 | 3.27 |
| 23-31-15-43506-005-0040 | 665 | 115TH AVE | F16800 | NF16800 | 3.27 |
| 23-31-15-43506-005-0050 | 675 | 115TH AVE | F16800 | NF16800 | 3.27 |
| 23-31-15-43506-005-0060 | 11460 | 7TH ST E | F16800 | NF16800 | 3.27 |
| 23-31-15-43506-005-0070 |  | * * * * | F16800 | NF16800 | 3.27 |
| 23-31-15-43506-005-0070 |  | * * * * | F17000 | NF17000 | 3.26 |
| 23-31-15-43506-005-0080 | 11420 | 7TH ST E | F16800 | NF16800 | 3.27 |
| 23-31-15-43506-005-0080 | 11420 | 7TH ST E | F17000 | NF17000 | 3.26 |
| 23-31-15-43506-005-0090 | 11400 | 7TH ST E | F17000 | NF17000 | 3.26 |
| 23-31-15-43506-005-0100 | 11380 | 7TH ST E | F17000 | NF17000 | 3.26 |
| 23-31-15-43506-005-0110 | 11360 | 7TH ST E | F17000 | NF17000 | 3.26 |
| 23-31-15-43506-005-0120 | 11340 | 7TH ST E | F17000 | NF17000 | 3.26 |
| 23-31-15-43506-005-0130 | 11320 | 7TH ST E | F17000 | NF17000 | 3.26 |
| 23-31-15-43506-005-0140 | 11300 | 7TH ST E | F17000 | NF17000 | 3.26 |
| 23-31-15-43506-005-0150 | 11280 | 7TH ST E | F17000 | NF17000 | 3.26 |
| 23-31-15-43506-005-0150 | 11280 | 7TH ST E | F17200 | NF17200 | 3.61 |
| 23-31-15-43506-005-0160 | 11260 | 7TH ST E | F17200 | NF17200 | 3.61 |
| 23-31-15-43506-005-0170 | 11240 | 7TH ST E | F17200 | NF17200 | 3.61 |
| 23-31-15-43506-005-0180 | 11220 | 7TH ST E | F17200 | NF17200 | 3.61 |
| 23-31-15-43506-005-0190 | 11200 | 7TH ST E | F17200 | NF17200 | 3.61 |
| 23-31-15-43506-005-0200 | 11180 | 7TH ST E | F17200 | NF17200 | 3.61 |
| 23-31-15-43506-005-0210 | 11160 | 7TH ST E | F17200 | NF17200 | 3.61 |
| 23-31-15-43506-005-0220 | 11140 | 7TH ST E | F17200 | NF17200 | 3.61 |
| 23-31-15-43506-005-0230 | 11120 | 7TH ST E | F17200 | NF17200 | 3.61 |
| 23-31-15-43506-005-0240 | 11100 | 7TH ST E | F17200 | NF17200 | 3.61 |
| 23-31-15-43506-005-0250 | 11080 | 7TH ST E | F17200 | NF17200 | 3.61 |
| 23-31-15-43506-005-0250 | 11080 | 7TH ST E | F17300 | NF17300 | 2.37 |
| 23-31-15-43506-005-0260 | 11050 | 7TH ST E | F17200 | NF17200 | 3.61 |
| 23-31-15-43506-005-0260 | 11050 | 7TH ST E | F17300 | NF17300 | 2.37 |
| 23-31-15-43506-005-0270 | 11000 | 7TH ST E | F17300 | NF17300 | 2.37 |

| Tax Parcel ID | Site Number | Site Road | Basin Name | Node Name | 100-Year Stage EL. |
|---|---|---|---|---|---|
| 23-31-15-43506-005-0280 | 11055 | 7TH ST E | F17300 | NF17300 | 2.37 |
| 23-31-15-43506-005-0290 | 11085 | 7TH ST E | F17210 | NF17210 | 3.62 |
| 23-31-15-43506-005-0290 | 11085 | 7TH ST E | F17300 | NF17300 | 2.37 |
| 23-31-15-43506-005-0300 | 11105 | 7TH ST E | F17210 | NF17210 | 3.62 |
| 23-31-15-43506-005-0310 | 11125 | 7TH ST E | F17210 | NF17210 | 3.62 |
| 23-31-15-43506-005-0320 | 11145 | 7TH ST E | F17210 | NF17210 | 3.62 |
| 23-31-15-43506-005-0330 | 11165 | 7TH ST E | F17210 | NF17210 | 3.62 |
| 23-31-15-43506-005-0340 | 11185 | 7TH ST E | F17210 | NF17210 | 3.62 |
| 23-31-15-43506-005-0350 | 11205 | 7TH ST E | F17210 | NF17210 | 3.62 |
| 23-31-15-43506-005-0360 | 11225 | 7TH ST E | F17210 | NF17210 | 3.62 |
| 23-31-15-43506-005-0370 | 11245 | 7TH ST E | F17210 | NF17210 | 3.62 |
| 23-31-15-43506-005-0380 | 11265 | 7TH ST E | F17210 | NF17210 | 3.62 |
| 23-31-15-43506-005-0390 | 11285 | 7TH ST E | F17100 | NF17100 | 3.27 |
| 23-31-15-43506-005-0390 | 11285 | 7TH ST E | F17210 | NF17210 | 3.62 |
| 23-31-15-43506-005-0400 | 11305 | 7TH ST E | F17100 | NF17100 | 3.27 |
| 23-31-15-43506-005-0400 | 11305 | 7TH ST E | F17210 | NF17210 | 3.62 |
| 23-31-15-43506-005-0410 | 11325 | 7TH ST E | F17100 | NF17100 | 3.27 |
| 23-31-15-43506-005-0420 | 11345 | 7TH ST E | F17100 | NF17100 | 3.27 |
| 23-31-15-43506-005-0430 | 11365 | 7TH ST E | F17100 | NF17100 | 3.27 |
| 23-31-15-43506-005-0440 | 11385 | 7TH ST E | F17100 | NF17100 | 3.27 |
| 23-31-15-43506-005-0450 | 11405 | 7TH ST E | F17100 | NF17100 | 3.27 |
| 23-31-15-43506-005-0460 | 11425 | 7TH ST E | F16900 | NF16900 | 3.27 |
| 23-31-15-43506-005-0460 | 11425 | 7TH ST E | F17100 | NF17100 | 3.27 |
| 23-31-15-43506-005-0470 | 11445 | 7TH ST E | F16900 | NF16900 | 3.27 |
| 23-31-15-43506-005-0480 | 11465 | 7TH ST E | F16900 | NF16900 | 3.27 |
| 23-31-15-43506-005-0490 | 725 | 115TH AVE | F16900 | NF16900 | 3.27 |
| 23-31-15-43506-006-0010 | 745 | 115TH AVE | F16900 | NF16900 | 3.27 |
| 23-31-15-43506-006-0020 | 755 | 115TH AVE | F16900 | NF16900 | 3.27 |
| 23-31-15-43506-006-0030 | 765 | 115TH AVE | F16900 | NF16900 | 3.27 |
| 23-31-15-43506-006-0040 | 775 | 115TH AVE | F16900 | NF16900 | 3.27 |
| 23-31-15-43506-006-0050 | 785 | 115TH AVE | F16900 | NF16900 | 3.27 |
| 23-31-15-43506-006-0050 | 785 | 115TH AVE | F17400 | NF17400 | 3.94 |
| 23-31-15-43506-006-0060 | 11460 | 8TH ST E | F17400 | NF17400 | 3.94 |
| 23-31-15-43506-006-0070 | | * * * * | F17400 | NF17400 | 3.94 |
| 23-31-15-43506-006-0080 | 11420 | 8TH ST E | F17400 | NF17400 | 3.94 |
| 23-31-15-43506-006-0090 | 11400 | 8TH ST E | F17400 | NF17400 | 3.94 |
| 23-31-15-43506-006-0100 | 11380 | 8TH ST E | F17400 | NF17400 | 3.94 |
| 23-31-15-43506-006-0110 | 11360 | 8TH ST E | F17400 | NF17400 | 3.94 |
| 23-31-15-43506-006-0120 | 11340 | 8TH ST E | F17400 | NF17400 | 3.94 |
| 23-31-15-43506-006-0130 | 11320 | 8TH ST E | F17400 | NF17400 | 3.94 |
| 23-31-15-43506-006-0140 | 11300 | 8TH ST E | F17400 | NF17400 | 3.94 |
| 23-31-15-43506-006-0150 | 11280 | 8TH ST E | F17400 | NF17400 | 3.94 |
| 23-31-15-43506-006-0160 | 11260 | 8TH ST E | F17400 | NF17400 | 3.94 |
| 23-31-15-43506-006-0160 | 11260 | 8TH ST E | F17500 | NF17500 | 3.95 |
| 23-31-15-43506-006-0170 | 11240 | 8TH ST E | F17500 | NF17500 | 3.95 |
| 23-31-15-43506-006-0180 | 11220 | 8TH ST E | F17500 | NF17500 | 3.95 |
| 23-31-15-43506-006-0190 | 11200 | 8TH ST E | F17500 | NF17500 | 3.95 |
| 23-31-15-43506-006-0200 | 11180 | 8TH ST E | F17500 | NF17500 | 3.95 |
| 23-31-15-43506-006-0210 | 11160 | 8TH ST E | F17500 | NF17500 | 3.95 |
| 23-31-15-43506-006-0220 | 11140 | 8TH ST E | F17500 | NF17500 | 3.95 |
| 23-31-15-43506-006-0230 | 11120 | 8TH ST E | F17500 | NF17500 | 3.95 |
| 23-31-15-43506-006-0240 | 11100 | 8TH ST E | F17500 | NF17500 | 3.95 |
| 23-31-15-43506-006-0250 | | * * * * | F17500 | NF17500 | 3.95 |
| 23-31-15-43506-006-0260 | 11000 | 8TH ST E | F17500 | NF17500 | 3.95 |
| 23-31-15-43506-006-0280 | 11005 | 8TH ST E | F17500 | NF17500 | 3.95 |
| 23-31-15-43506-006-0290 | 11055 | 8TH ST E | F17500 | NF17500 | 3.95 |
| 23-31-15-43506-006-0300 | 11085 | 8TH ST E | F17500 | NF17500 | 3.95 |
| 23-31-15-43506-006-0310 | 11105 | 8TH ST E | F17500 | NF17500 | 3.95 |
| 23-31-15-43506-006-0320 | 11125 | 8TH ST E | F17500 | NF17500 | 3.95 |
| 23-31-15-43506-006-0330 | 11145 | 8TH ST E | F17500 | NF17500 | 3.95 |
| 23-31-15-43506-006-0340 | 11165 | 8TH ST E | F17500 | NF17500 | 3.95 |
| 23-31-15-43506-006-0350 | 11185 | 8TH ST E | F17500 | NF17500 | 3.95 |

| Tax Parcel ID | Site Number | Site Road | Basin Name | Node Name | 100-Year Stage EL. |
|---|---|---|---|---|---|
| 23-31-15-43506-006-0360 | 11205 | 8TH ST E | F17500 | NF17500 | 3.95 |
| 23-31-15-43506-006-0370 | 11225 | 8TH ST E | F17500 | NF17500 | 3.95 |
| 23-31-15-43506-006-0380 | 11245 | 8TH ST E | F17500 | NF17500 | 3.95 |
| 23-31-15-43506-006-0390 | 11265 | 8TH ST E | F17400 | NF17400 | 3.94 |
| 23-31-15-43506-006-0390 | 11265 | 8TH ST E | F17500 | NF17500 | 3.95 |
| 23-31-15-43506-006-0400 | 11285 | 8TH ST E | F17400 | NF17400 | 3.94 |
| 23-31-15-43506-006-0410 | 11305 | 8TH ST E | F17400 | NF17400 | 3.94 |
| 23-31-15-43506-006-0420 | 11325 | 8TH ST E | F17400 | NF17400 | 3.94 |
| 23-31-15-43506-006-0430 | 11345 | 8TH ST E | F17400 | NF17400 | 3.94 |
| 23-31-15-43506-006-0440 | 11365 | 8TH ST E | F17400 | NF17400 | 3.94 |
| 23-31-15-43506-006-0450 | 11385 | 8TH ST E | F17400 | NF17400 | 3.94 |
| 23-31-15-43506-006-0460 | 11405 | 8TH ST E | F17400 | NF17400 | 3.94 |
| 23-31-15-43506-006-0470 | 11425 | 8TH ST E | F17400 | NF17400 | 3.94 |
| 23-31-15-43506-006-0480 | 11445 | 8TH ST E | F17400 | NF17400 | 3.94 |
| 23-31-15-43506-006-0490 | 815 | 115TH AVE | F17400 | NF17400 | 3.94 |
| 23-31-15-43506-006-0490 | 815 | 115TH AVE | F17600 | NF17600 | 3.73 |
| 23-31-15-43506-006-0500 | 825 | 115TH AVE | F17600 | NF17600 | 3.73 |
| 23-31-15-43506-007-0010 | 835 | 115TH AVE | F17600 | NF17600 | 3.73 |
| 23-31-15-43506-007-0020 | 845 | 115TH AVE | F17600 | NF17600 | 3.73 |
| 23-31-15-43506-007-0030 | 855 | 115TH AVE | F17600 | NF17600 | 3.73 |
| 23-31-15-43506-007-0040 | 865 | 115TH AVE | F17600 | NF17600 | 3.73 |
| 23-31-15-43506-007-0050 | 885 | 115TH AVE | F17600 | NF17600 | 3.73 |
| 23-31-15-43506-007-0050 | 885 | 115TH AVE | F17700 | NF17700 | 3.73 |
| 23-31-15-43506-007-0060 | 11460 | 9TH ST E | F17700 | NF17700 | 3.73 |
| 23-31-15-43506-007-0070 | 11440 | 9TH ST E | F17700 | NF17700 | 3.73 |
| 23-31-15-43506-007-0080 | 11420 | 9TH ST E | F17700 | NF17700 | 3.73 |
| 23-31-15-43506-007-0090 | 11400 | 9TH ST E | F17700 | NF17700 | 3.73 |
| 23-31-15-43506-007-0100 | 11380 | 9TH ST E | F17700 | NF17700 | 3.73 |
| 23-31-15-43506-007-0110 | 11360 | 9TH ST E | F17700 | NF17700 | 3.73 |
| 23-31-15-43506-007-0120 | 11340 | 9TH ST E | F17700 | NF17700 | 3.73 |
| 23-31-15-43506-007-0130 | 11320 | 9TH ST E | F17700 | NF17700 | 3.73 |
| 23-31-15-43506-007-0140 | 11300 | 9TH ST E | F17700 | NF17700 | 3.73 |
| 23-31-15-43506-007-0150 | 11280 | 9TH ST E | F17700 | NF17700 | 3.73 |
| 23-31-15-43506-007-0150 | 11280 | 9TH ST E | F17800 | NF17800 | 3.92 |
| 23-31-15-43506-007-0160 | 11260 | 9TH ST E | F17800 | NF17800 | 3.92 |
| 23-31-15-43506-007-0170 | 11240 | 9TH ST E | F17800 | NF17800 | 3.92 |
| 23-31-15-43506-007-0180 | 11220 | 9TH ST E | F17800 | NF17800 | 3.92 |
| 23-31-15-43506-007-0190 | 11200 | 9TH ST E | F17800 | NF17800 | 3.92 |
| 23-31-15-43506-007-0200 | 11180 | 9TH ST E | F17800 | NF17800 | 3.92 |
| 23-31-15-43506-007-0210 | 11160 | 9TH ST E | F17800 | NF17800 | 3.92 |
| 23-31-15-43506-007-0220 | 11140 | 9TH ST E | F17800 | NF17800 | 3.92 |
| 23-31-15-43506-007-0230 | 11120 | 9TH ST E | F17800 | NF17800 | 3.92 |
| 23-31-15-43506-007-0240 | 11100 | 9TH ST E | F17800 | NF17800 | 3.92 |
| 23-31-15-43506-007-0250 | 11050 | 9TH ST E | F17800 | NF17800 | 3.92 |
| 23-31-15-43506-007-0270 | 11000 | 9TH ST E | F17800 | NF17800 | 3.92 |
| 23-31-15-43506-007-0290 | 11055 | 9TH ST E | F17800 | NF17800 | 3.92 |
| 23-31-15-43506-007-0300 | 11085 | 9TH ST E | F17800 | NF17800 | 3.92 |
| 23-31-15-43506-007-0310 | 11105 | 9TH ST E | F17800 | NF17800 | 3.92 |
| 23-31-15-43506-007-0320 | 11125 | 9TH ST E | F17800 | NF17800 | 3.92 |
| 23-31-15-43506-007-0330 | 11145 | 9TH ST E | F17800 | NF17800 | 3.92 |
| 23-31-15-43506-007-0340 | 11165 | 9TH ST E | F17800 | NF17800 | 3.92 |
| 23-31-15-43506-007-0350 | 11185 | 9TH ST E | F17800 | NF17800 | 3.92 |
| 23-31-15-43506-007-0360 | 11205 | 9TH ST E | F17800 | NF17800 | 3.92 |
| 23-31-15-43506-007-0370 | 11225 | 9TH ST E | F17800 | NF17800 | 3.92 |
| 23-31-15-43506-007-0380 | 11245 | 9TH ST E | F17800 | NF17800 | 3.92 |
| 23-31-15-43506-007-0390 | 11265 | 9TH ST E | F17700 | NF17700 | 3.73 |
| 23-31-15-43506-007-0390 | 11265 | 9TH ST E | F17800 | NF17800 | 3.92 |
| 23-31-15-43506-007-0400 | 11285 | 9TH ST E | F17700 | NF17700 | 3.73 |
| 23-31-15-43506-007-0410 | 11305 | 9TH ST E | F17700 | NF17700 | 3.73 |
| 23-31-15-43506-007-0420 | 11325 | 9TH ST E | F17700 | NF17700 | 3.73 |
| 23-31-15-43506-007-0430 | 11345 | 9TH ST E | F17700 | NF17700 | 3.73 |
| 23-31-15-43506-007-0440 | 11365 | 9TH ST E | F17700 | NF17700 | 3.73 |

| Tax Parcel ID | Site Number | Site Road | Basin Name | Node Name | 100-Year Stage EL. |
|---|---|---|---|---|---|
| 23-31-15-43506-007-0450 | 11385 | 9TH ST E | F17700 | NF17700 | 3.73 |
| 23-31-15-43506-007-0460 | 11405 | 9TH ST E | F17700 | NF17700 | 3.73 |
| 23-31-15-43506-007-0470 | 11425 | 9TH ST E | F17700 | NF17700 | 3.73 |
| 23-31-15-43506-007-0480 | 11445 | 9TH ST E | F17700 | NF17700 | 3.73 |
| 23-31-15-43506-007-0500 | 11485 | 9TH ST E | F17600 | NF17600 | 3.73 |
| 23-31-15-43506-007-0500 | 11485 | 9TH ST E | F17700 | NF17700 | 3.73 |
| 23-31-15-43506-007-0510 | 11495 | 9TH ST E | F17600 | NF17600 | 3.73 |
| 23-31-15-43506-007-0520 | 890 | 115TH AVE | F17600 | NF17600 | 3.73 |
| 23-31-15-43506-007-0530 | 880 | 115TH AVE | F17600 | NF17600 | 3.73 |
| 23-31-15-43745-000-0000 | 11660 | GULF BLVD | D04015 | ND04015 | 2.95 |
| 23-31-15-43745-000-0001 | | GULF BLVD | D04015 | ND04015 | 2.95 |
| 23-31-15-44070-000-0001 | | GULF BLVD | C03000 | NC03000 | 3.79 |
| 23-31-15-44070-000-0001 | | GULF BLVD | C03031P | NC03031P | 4.51 |
| 23-31-15-44070-000-0001 | | GULF BLVD | C03040 | NC03040 | 3.78 |
| 23-31-15-44070-000-0001 | | GULF BLVD | C03120 | NC03120 | 4.1 |
| 23-31-15-44070-000-0001 | | GULF BLVD | C03123P | NC03123P | 3.95 |
| 23-31-15-44070-000-0001 | | GULF BLVD | C03125 | NC03125 | 3.95 |
| 23-31-15-44070-000-2010 | 10451 | GULF BLVD | C03000 | NC03000 | 3.79 |
| 23-31-15-44070-000-2010 | 10451 | GULF BLVD | C03031P | NC03031P | 4.51 |
| 23-31-15-44070-000-2010 | 10451 | GULF BLVD | C03040 | NC03040 | 3.78 |
| 23-31-15-44070-000-2010 | 10451 | GULF BLVD | C03120 | NC03120 | 4.1 |
| 23-31-15-44070-000-2010 | 10451 | GULF BLVD | C03123P | NC03123P | 3.95 |
| 23-31-15-44070-000-2010 | 10451 | GULF BLVD | C03125 | NC03125 | 3.95 |
| 23-31-15-44070-000-2020 | 10451 | GULF BLVD | C03000 | NC03000 | 3.79 |
| 23-31-15-44070-000-2020 | 10451 | GULF BLVD | C03031P | NC03031P | 4.51 |
| 23-31-15-44070-000-2020 | 10451 | GULF BLVD | C03040 | NC03040 | 3.78 |
| 23-31-15-44070-000-2020 | 10451 | GULF BLVD | C03120 | NC03120 | 4.1 |
| 23-31-15-44070-000-2020 | 10451 | GULF BLVD | C03123P | NC03123P | 3.95 |
| 23-31-15-44070-000-2020 | 10451 | GULF BLVD | C03125 | NC03125 | 3.95 |
| 23-31-15-44070-000-2030 | 10451 | GULF BLVD | C03000 | NC03000 | 3.79 |
| 23-31-15-44070-000-2030 | 10451 | GULF BLVD | C03031P | NC03031P | 4.51 |
| 23-31-15-44070-000-2030 | 10451 | GULF BLVD | C03040 | NC03040 | 3.78 |
| 23-31-15-44070-000-2030 | 10451 | GULF BLVD | C03120 | NC03120 | 4.1 |
| 23-31-15-44070-000-2030 | 10451 | GULF BLVD | C03123P | NC03123P | 3.95 |
| 23-31-15-44070-000-2030 | 10451 | GULF BLVD | C03125 | NC03125 | 3.95 |
| 23-31-15-44070-000-2040 | 10451 | GULF BLVD | C03000 | NC03000 | 3.79 |
| 23-31-15-44070-000-2040 | 10451 | GULF BLVD | C03031P | NC03031P | 4.51 |
| 23-31-15-44070-000-2040 | 10451 | GULF BLVD | C03040 | NC03040 | 3.78 |
| 23-31-15-44070-000-2040 | 10451 | GULF BLVD | C03120 | NC03120 | 4.1 |
| 23-31-15-44070-000-2040 | 10451 | GULF BLVD | C03123P | NC03123P | 3.95 |
| 23-31-15-44070-000-2040 | 10451 | GULF BLVD | C03125 | NC03125 | 3.95 |
| 23-31-15-44070-000-2050 | 10451 | GULF BLVD | C03000 | NC03000 | 3.79 |
| 23-31-15-44070-000-2050 | 10451 | GULF BLVD | C03031P | NC03031P | 4.51 |
| 23-31-15-44070-000-2050 | 10451 | GULF BLVD | C03040 | NC03040 | 3.78 |
| 23-31-15-44070-000-2050 | 10451 | GULF BLVD | C03120 | NC03120 | 4.1 |
| 23-31-15-44070-000-2050 | 10451 | GULF BLVD | C03123P | NC03123P | 3.95 |
| 23-31-15-44070-000-2050 | 10451 | GULF BLVD | C03125 | NC03125 | 3.95 |
| 23-31-15-44070-000-3010 | 10451 | GULF BLVD | C03000 | NC03000 | 3.79 |
| 23-31-15-44070-000-3010 | 10451 | GULF BLVD | C03031P | NC03031P | 4.51 |
| 23-31-15-44070-000-3010 | 10451 | GULF BLVD | C03040 | NC03040 | 3.78 |
| 23-31-15-44070-000-3010 | 10451 | GULF BLVD | C03120 | NC03120 | 4.1 |
| 23-31-15-44070-000-3010 | 10451 | GULF BLVD | C03123P | NC03123P | 3.95 |
| 23-31-15-44070-000-3010 | 10451 | GULF BLVD | C03125 | NC03125 | 3.95 |
| 23-31-15-44070-000-3020 | 10451 | GULF BLVD | C03000 | NC03000 | 3.79 |
| 23-31-15-44070-000-3020 | 10451 | GULF BLVD | C03031P | NC03031P | 4.51 |
| 23-31-15-44070-000-3020 | 10451 | GULF BLVD | C03040 | NC03040 | 3.78 |
| 23-31-15-44070-000-3020 | 10451 | GULF BLVD | C03120 | NC03120 | 4.1 |
| 23-31-15-44070-000-3020 | 10451 | GULF BLVD | C03123P | NC03123P | 3.95 |
| 23-31-15-44070-000-3020 | 10451 | GULF BLVD | C03125 | NC03125 | 3.95 |
| 23-31-15-44070-000-3030 | 10451 | GULF BLVD | C03000 | NC03000 | 3.79 |
| 23-31-15-44070-000-3030 | 10451 | GULF BLVD | C03031P | NC03031P | 4.51 |
| 23-31-15-44070-000-3030 | 10451 | GULF BLVD | C03040 | NC03040 | 3.78 |

| Tax Parcel ID | Site Number | Site Road | Basin Name | Node Name | 100-Year Stage EL. |
|---|---|---|---|---|---|
| 23-31-15-44070-000-3030 | 10451 | GULF BLVD | C03120 | NC03120 | 4.1 |
| 23-31-15-44070-000-3030 | 10451 | GULF BLVD | C03123P | NC03123P | 3.95 |
| 23-31-15-44070-000-3030 | 10451 | GULF BLVD | C03125 | NC03125 | 3.95 |
| 23-31-15-44070-000-3040 | 10451 | GULF BLVD | C03000 | NC03000 | 3.79 |
| 23-31-15-44070-000-3040 | 10451 | GULF BLVD | C03031P | NC03031P | 4.51 |
| 23-31-15-44070-000-3040 | 10451 | GULF BLVD | C03040 | NC03040 | 3.78 |
| 23-31-15-44070-000-3040 | 10451 | GULF BLVD | C03120 | NC03120 | 4.1 |
| 23-31-15-44070-000-3040 | 10451 | GULF BLVD | C03123P | NC03123P | 3.95 |
| 23-31-15-44070-000-3040 | 10451 | GULF BLVD | C03125 | NC03125 | 3.95 |
| 23-31-15-44070-000-3050 | 10451 | GULF BLVD | C03000 | NC03000 | 3.79 |
| 23-31-15-44070-000-3050 | 10451 | GULF BLVD | C03031P | NC03031P | 4.51 |
| 23-31-15-44070-000-3050 | 10451 | GULF BLVD | C03040 | NC03040 | 3.78 |
| 23-31-15-44070-000-3050 | 10451 | GULF BLVD | C03120 | NC03120 | 4.1 |
| 23-31-15-44070-000-3050 | 10451 | GULF BLVD | C03123P | NC03123P | 3.95 |
| 23-31-15-44070-000-3050 | 10451 | GULF BLVD | C03125 | NC03125 | 3.95 |
| 23-31-15-44070-000-4010 | 10451 | GULF BLVD | C03000 | NC03000 | 3.79 |
| 23-31-15-44070-000-4010 | 10451 | GULF BLVD | C03031P | NC03031P | 4.51 |
| 23-31-15-44070-000-4010 | 10451 | GULF BLVD | C03040 | NC03040 | 3.78 |
| 23-31-15-44070-000-4010 | 10451 | GULF BLVD | C03120 | NC03120 | 4.1 |
| 23-31-15-44070-000-4010 | 10451 | GULF BLVD | C03123P | NC03123P | 3.95 |
| 23-31-15-44070-000-4010 | 10451 | GULF BLVD | C03125 | NC03125 | 3.95 |
| 23-31-15-44070-000-4020 | 10451 | GULF BLVD | C03000 | NC03000 | 3.79 |
| 23-31-15-44070-000-4020 | 10451 | GULF BLVD | C03031P | NC03031P | 4.51 |
| 23-31-15-44070-000-4020 | 10451 | GULF BLVD | C03040 | NC03040 | 3.78 |
| 23-31-15-44070-000-4020 | 10451 | GULF BLVD | C03120 | NC03120 | 4.1 |
| 23-31-15-44070-000-4020 | 10451 | GULF BLVD | C03123P | NC03123P | 3.95 |
| 23-31-15-44070-000-4020 | 10451 | GULF BLVD | C03125 | NC03125 | 3.95 |
| 23-31-15-44070-000-4030 | 10451 | GULF BLVD | C03000 | NC03000 | 3.79 |
| 23-31-15-44070-000-4030 | 10451 | GULF BLVD | C03031P | NC03031P | 4.51 |
| 23-31-15-44070-000-4030 | 10451 | GULF BLVD | C03040 | NC03040 | 3.78 |
| 23-31-15-44070-000-4030 | 10451 | GULF BLVD | C03120 | NC03120 | 4.1 |
| 23-31-15-44070-000-4030 | 10451 | GULF BLVD | C03123P | NC03123P | 3.95 |
| 23-31-15-44070-000-4030 | 10451 | GULF BLVD | C03125 | NC03125 | 3.95 |
| 23-31-15-44070-000-4040 | 10451 | GULF BLVD | C03000 | NC03000 | 3.79 |
| 23-31-15-44070-000-4040 | 10451 | GULF BLVD | C03031P | NC03031P | 4.51 |
| 23-31-15-44070-000-4040 | 10451 | GULF BLVD | C03040 | NC03040 | 3.78 |
| 23-31-15-44070-000-4040 | 10451 | GULF BLVD | C03120 | NC03120 | 4.1 |
| 23-31-15-44070-000-4040 | 10451 | GULF BLVD | C03123P | NC03123P | 3.95 |
| 23-31-15-44070-000-4040 | 10451 | GULF BLVD | C03125 | NC03125 | 3.95 |
| 23-31-15-44070-000-4050 | 10451 | GULF BLVD | C03000 | NC03000 | 3.79 |
| 23-31-15-44070-000-4050 | 10451 | GULF BLVD | C03031P | NC03031P | 4.51 |
| 23-31-15-44070-000-4050 | 10451 | GULF BLVD | C03040 | NC03040 | 3.78 |
| 23-31-15-44070-000-4050 | 10451 | GULF BLVD | C03120 | NC03120 | 4.1 |
| 23-31-15-44070-000-4050 | 10451 | GULF BLVD | C03123P | NC03123P | 3.95 |
| 23-31-15-44070-000-4050 | 10451 | GULF BLVD | C03125 | NC03125 | 3.95 |
| 23-31-15-44070-000-5010 | 10451 | GULF BLVD | C03000 | NC03000 | 3.79 |
| 23-31-15-44070-000-5010 | 10451 | GULF BLVD | C03031P | NC03031P | 4.51 |
| 23-31-15-44070-000-5010 | 10451 | GULF BLVD | C03040 | NC03040 | 3.78 |
| 23-31-15-44070-000-5010 | 10451 | GULF BLVD | C03120 | NC03120 | 4.1 |
| 23-31-15-44070-000-5010 | 10451 | GULF BLVD | C03123P | NC03123P | 3.95 |
| 23-31-15-44070-000-5010 | 10451 | GULF BLVD | C03125 | NC03125 | 3.95 |
| 23-31-15-44070-000-5020 | 10451 | GULF BLVD | C03000 | NC03000 | 3.79 |
| 23-31-15-44070-000-5020 | 10451 | GULF BLVD | C03031P | NC03031P | 4.51 |
| 23-31-15-44070-000-5020 | 10451 | GULF BLVD | C03040 | NC03040 | 3.78 |
| 23-31-15-44070-000-5020 | 10451 | GULF BLVD | C03120 | NC03120 | 4.1 |
| 23-31-15-44070-000-5020 | 10451 | GULF BLVD | C03123P | NC03123P | 3.95 |
| 23-31-15-44070-000-5020 | 10451 | GULF BLVD | C03125 | NC03125 | 3.95 |
| 23-31-15-44070-000-5030 | 10451 | GULF BLVD | C03000 | NC03000 | 3.79 |
| 23-31-15-44070-000-5030 | 10451 | GULF BLVD | C03031P | NC03031P | 4.51 |
| 23-31-15-44070-000-5030 | 10451 | GULF BLVD | C03040 | NC03040 | 3.78 |
| 23-31-15-44070-000-5030 | 10451 | GULF BLVD | C03120 | NC03120 | 4.1 |
| 23-31-15-44070-000-5030 | 10451 | GULF BLVD | C03123P | NC03123P | 3.95 |

| Tax Parcel ID | Site Number | Site Road | Basin Name | Node Name | 100-Year Stage EL. |
|---|---|---|---|---|---|
| 23-31-15-44070-000-5030 | 10451 | GULF BLVD | C03125 | NC03125 | 3.95 |
| 23-31-15-44070-000-5040 | 10451 | GULF BLVD | C03000 | NC03000 | 3.79 |
| 23-31-15-44070-000-5040 | 10451 | GULF BLVD | C03031P | NC03031P | 4.51 |
| 23-31-15-44070-000-5040 | 10451 | GULF BLVD | C03040 | NC03040 | 3.78 |
| 23-31-15-44070-000-5040 | 10451 | GULF BLVD | C03120 | NC03120 | 4.1 |
| 23-31-15-44070-000-5040 | 10451 | GULF BLVD | C03123P | NC03123P | 3.95 |
| 23-31-15-44070-000-5040 | 10451 | GULF BLVD | C03125 | NC03125 | 3.95 |
| 23-31-15-44070-000-5050 | 10451 | GULF BLVD | C03000 | NC03000 | 3.79 |
| 23-31-15-44070-000-5050 | 10451 | GULF BLVD | C03031P | NC03031P | 4.51 |
| 23-31-15-44070-000-5050 | 10451 | GULF BLVD | C03040 | NC03040 | 3.78 |
| 23-31-15-44070-000-5050 | 10451 | GULF BLVD | C03120 | NC03120 | 4.1 |
| 23-31-15-44070-000-5050 | 10451 | GULF BLVD | C03123P | NC03123P | 3.95 |
| 23-31-15-44070-000-5050 | 10451 | GULF BLVD | C03125 | NC03125 | 3.95 |
| 23-31-15-47297-000-0001 | | 108TH AVE | C03500 | NC03500 | 4.13 |
| 23-31-15-47297-000-0001 | | 108TH AVE | C03600 | NC03600 | 2.76 |
| 23-31-15-47297-000-2010 | 220 | 108TH AVE | C03500 | NC03500 | 4.13 |
| 23-31-15-47297-000-2010 | 220 | 108TH AVE | C03600 | NC03600 | 2.76 |
| 23-31-15-47297-000-2020 | 220 | 108TH AVE | C03500 | NC03500 | 4.13 |
| 23-31-15-47297-000-2020 | 220 | 108TH AVE | C03600 | NC03600 | 2.76 |
| 23-31-15-47297-000-2030 | 220 | 108TH AVE | C03500 | NC03500 | 4.13 |
| 23-31-15-47297-000-2030 | 220 | 108TH AVE | C03600 | NC03600 | 2.76 |
| 23-31-15-47297-000-2040 | 220 | 108TH AVE | C03500 | NC03500 | 4.13 |
| 23-31-15-47297-000-2040 | 220 | 108TH AVE | C03600 | NC03600 | 2.76 |
| 23-31-15-47297-000-3010 | 220 | 108TH AVE | C03500 | NC03500 | 4.13 |
| 23-31-15-47297-000-3010 | 220 | 108TH AVE | C03600 | NC03600 | 2.76 |
| 23-31-15-47297-000-3020 | 220 | 108TH AVE | C03500 | NC03500 | 4.13 |
| 23-31-15-47297-000-3020 | 220 | 108TH AVE | C03600 | NC03600 | 2.76 |
| 23-31-15-47297-000-3030 | 220 | 108TH AVE | C03500 | NC03500 | 4.13 |
| 23-31-15-47297-000-3030 | 220 | 108TH AVE | C03600 | NC03600 | 2.76 |
| 23-31-15-47297-000-3040 | 220 | 108TH AVE | C03500 | NC03500 | 4.13 |
| 23-31-15-47297-000-3040 | 220 | 108TH AVE | C03600 | NC03600 | 2.76 |
| 23-31-15-47297-000-4020 | 220 | 108TH AVE | C03500 | NC03500 | 4.13 |
| 23-31-15-47297-000-4020 | 220 | 108TH AVE | C03600 | NC03600 | 2.76 |
| 23-31-15-47297-000-4030 | 220 | 108TH AVE | C03500 | NC03500 | 4.13 |
| 23-31-15-47297-000-4030 | 220 | 108TH AVE | C03600 | NC03600 | 2.76 |
| 23-31-15-47297-000-4040 | 220 | 108TH AVE | C03500 | NC03500 | 4.13 |
| 23-31-15-47297-000-4040 | 220 | 108TH AVE | C03600 | NC03600 | 2.76 |
| 23-31-15-47297-000-5010 | 220 | 108TH AVE | C03500 | NC03500 | 4.13 |
| 23-31-15-47297-000-5010 | 220 | 108TH AVE | C03600 | NC03600 | 2.76 |
| 23-31-15-47297-000-5020 | 220 | 108TH AVE | C03500 | NC03500 | 4.13 |
| 23-31-15-47297-000-5020 | 220 | 108TH AVE | C03600 | NC03600 | 2.76 |
| 23-31-15-47297-000-5030 | 220 | 108TH AVE | C03500 | NC03500 | 4.13 |
| 23-31-15-47297-000-5030 | 220 | 108TH AVE | C03600 | NC03600 | 2.76 |
| 23-31-15-47297-000-5040 | 220 | 108TH AVE | C03500 | NC03500 | 4.13 |
| 23-31-15-47297-000-5040 | 220 | 108TH AVE | C03600 | NC03600 | 2.76 |
| 23-31-15-47365-000-0001 | 11901 | LAGOON LN | D04500 | ND04500 | 2.41 |
| 23-31-15-47365-000-0001 | 11901 | LAGOON LN | D04600 | ND04600 | 1.16 |
| 23-31-15-47365-000-2010 | 11901 | LAGOON LN | D04500 | ND04500 | 2.41 |
| 23-31-15-47365-000-2010 | 11901 | LAGOON LN | D04600 | ND04600 | 1.16 |
| 23-31-15-47365-000-2020 | 11901 | LAGOON LN | D04500 | ND04500 | 2.41 |
| 23-31-15-47365-000-2020 | 11901 | LAGOON LN | D04600 | ND04600 | 1.16 |
| 23-31-15-47365-000-2030 | 11901 | LAGOON LN | D04500 | ND04500 | 2.41 |
| 23-31-15-47365-000-2030 | 11901 | LAGOON LN | D04600 | ND04600 | 1.16 |
| 23-31-15-47365-000-2040 | 11901 | LAGOON LN | D04500 | ND04500 | 2.41 |
| 23-31-15-47365-000-2040 | 11901 | LAGOON LN | D04600 | ND04600 | 1.16 |
| 23-31-15-47365-000-2050 | 11901 | LAGOON LN | D04500 | ND04500 | 2.41 |
| 23-31-15-47365-000-2050 | 11901 | LAGOON LN | D04600 | ND04600 | 1.16 |
| 23-31-15-47365-000-3010 | 11901 | LAGOON LN | D04500 | ND04500 | 2.41 |
| 23-31-15-47365-000-3010 | 11901 | LAGOON LN | D04600 | ND04600 | 1.16 |
| 23-31-15-47365-000-3020 | 11901 | LAGOON LN | D04500 | ND04500 | 2.41 |
| 23-31-15-47365-000-3020 | 11901 | LAGOON LN | D04600 | ND04600 | 1.16 |
| 23-31-15-47365-000-3030 | 11901 | LAGOON LN | D04500 | ND04500 | 2.41 |

| Tax Parcel ID | Site Number | Site Road | Basin Name | Node Name | 100-Year Stage EL. |
|---|---|---|---|---|---|
| 23-31-15-47365-000-3030 | 11901 | LAGOON LN | D04600 | ND04600 | 1.16 |
| 23-31-15-47365-000-3040 | 11901 | LAGOON LN | D04500 | ND04500 | 2.41 |
| 23-31-15-47365-000-3040 | 11901 | LAGOON LN | D04600 | ND04600 | 1.16 |
| 23-31-15-47365-000-3050 | 11901 | LAGOON LN | D04500 | ND04500 | 2.41 |
| 23-31-15-47365-000-3050 | 11901 | LAGOON LN | D04600 | ND04600 | 1.16 |
| 23-31-15-49865-000-0001 | | 116TH AVE | E08000 | NE08000 | 4.33 |
| 23-31-15-49865-000-0001 | | 116TH AVE | E08100 | NE08100 | 4.33 |
| 23-31-15-49865-000-2251 | 225 | 116TH AVE | E08000 | NE08000 | 4.33 |
| 23-31-15-49865-000-2251 | 225 | 116TH AVE | E08100 | NE08100 | 4.33 |
| 23-31-15-49865-000-2252 | 225 | 116TH AVE | E08000 | NE08000 | 4.33 |
| 23-31-15-49865-000-2252 | 225 | 116TH AVE | E08100 | NE08100 | 4.33 |
| 23-31-15-49865-000-2253 | 225 | 116TH AVE | E08000 | NE08000 | 4.33 |
| 23-31-15-49865-000-2253 | 225 | 116TH AVE | E08100 | NE08100 | 4.33 |
| 23-31-15-51130-000-0001 | | CAPRI CIR S | E09300 | NE09300 | 4.37 |
| 23-31-15-51130-000-1010 | 12100 | CAPRI CIR S | E09300 | NE09300 | 4.37 |
| 23-31-15-51130-000-1020 | 12100 | CAPRI CIR S | E09300 | NE09300 | 4.37 |
| 23-31-15-51130-000-1030 | 12100 | CAPRI CIR S | E09300 | NE09300 | 4.37 |
| 23-31-15-51130-000-1040 | 12100 | CAPRI CIR S | E09300 | NE09300 | 4.37 |
| 23-31-15-51130-000-1050 | 12100 | CAPRI CIR S | E09300 | NE09300 | 4.37 |
| 23-31-15-51130-000-1060 | 12100 | CAPRI CIR S | E09300 | NE09300 | 4.37 |
| 23-31-15-51130-000-2010 | 12100 | CAPRI CIR S | E09300 | NE09300 | 4.37 |
| 23-31-15-51130-000-2020 | 12100 | CAPRI CIR S | E09300 | NE09300 | 4.37 |
| 23-31-15-51130-000-2030 | 12100 | CAPRI CIR S | E09300 | NE09300 | 4.37 |
| 23-31-15-51130-000-2040 | 12100 | CAPRI CIR S | E09300 | NE09300 | 4.37 |
| 23-31-15-51130-000-2050 | 12100 | CAPRI CIR S | E09300 | NE09300 | 4.37 |
| 23-31-15-51130-000-2060 | 12100 | CAPRI CIR S | E09300 | NE09300 | 4.37 |
| 23-31-15-54620-000-0001 | 282 | TREASURE ISLAND CSWY | C03415 | NC03415 | 4.13 |
| 23-31-15-54620-000-0001 | 282 | TREASURE ISLAND CSWY | C03500 | NC03500 | 4.13 |
| 23-31-15-54620-001-0010 | 282 | TREASURE ISLAND CSWY | C03415 | NC03415 | 4.13 |
| 23-31-15-54620-001-0010 | 282 | TREASURE ISLAND CSWY | C03500 | NC03500 | 4.13 |
| 23-31-15-54620-001-0020 | 282 | TREASURE ISLAND CSWY | C03415 | NC03415 | 4.13 |
| 23-31-15-54620-001-0020 | 282 | TREASURE ISLAND CSWY | C03500 | NC03500 | 4.13 |
| 23-31-15-54620-001-0030 | 282 | TREASURE ISLAND CSWY | C03415 | NC03415 | 4.13 |
| 23-31-15-54620-001-0030 | 282 | TREASURE ISLAND CSWY | C03500 | NC03500 | 4.13 |
| 23-31-15-54620-001-0040 | 282 | TREASURE ISLAND CSWY | C03415 | NC03415 | 4.13 |
| 23-31-15-54620-001-0040 | 282 | TREASURE ISLAND CSWY | C03500 | NC03500 | 4.13 |
| 23-31-15-54620-001-0050 | 282 | TREASURE ISLAND CSWY | C03415 | NC03415 | 4.13 |
| 23-31-15-54620-001-0050 | 282 | TREASURE ISLAND CSWY | C03500 | NC03500 | 4.13 |
| 23-31-15-54620-001-0060 | 282 | TREASURE ISLAND CSWY | C03415 | NC03415 | 4.13 |
| 23-31-15-54620-001-0060 | 282 | TREASURE ISLAND CSWY | C03500 | NC03500 | 4.13 |
| 23-31-15-54620-001-0070 | 282 | TREASURE ISLAND CSWY | C03415 | NC03415 | 4.13 |
| 23-31-15-54620-001-0070 | 282 | TREASURE ISLAND CSWY | C03500 | NC03500 | 4.13 |
| 23-31-15-54620-001-0080 | 282 | TREASURE ISLAND CSWY | C03415 | NC03415 | 4.13 |
| 23-31-15-54620-001-0080 | 282 | TREASURE ISLAND CSWY | C03500 | NC03500 | 4.13 |
| 23-31-15-54620-001-0090 | 282 | TREASURE ISLAND CSWY | C03415 | NC03415 | 4.13 |
| 23-31-15-54620-001-0090 | 282 | TREASURE ISLAND CSWY | C03500 | NC03500 | 4.13 |
| 23-31-15-54620-001-0100 | 282 | TREASURE ISLAND CSWY | C03415 | NC03415 | 4.13 |
| 23-31-15-54620-001-0100 | 282 | TREASURE ISLAND CSWY | C03500 | NC03500 | 4.13 |
| 23-31-15-54620-001-0110 | 282 | TREASURE ISLAND CSWY | C03415 | NC03415 | 4.13 |
| 23-31-15-54620-001-0110 | 282 | TREASURE ISLAND CSWY | C03500 | NC03500 | 4.13 |
| 23-31-15-54620-001-0120 | 282 | TREASURE ISLAND CSWY | C03415 | NC03415 | 4.13 |
| 23-31-15-54620-001-0120 | 282 | TREASURE ISLAND CSWY | C03500 | NC03500 | 4.13 |
| 23-31-15-54620-001-0130 | 282 | TREASURE ISLAND CSWY | C03415 | NC03415 | 4.13 |
| 23-31-15-54620-001-0130 | 282 | TREASURE ISLAND CSWY | C03500 | NC03500 | 4.13 |
| 23-31-15-54620-001-0140 | 282 | TREASURE ISLAND CSWY | C03415 | NC03415 | 4.13 |
| 23-31-15-54620-001-0140 | 282 | TREASURE ISLAND CSWY | C03500 | NC03500 | 4.13 |
| 23-31-15-54620-001-0150 | 282 | TREASURE ISLAND CSWY | C03415 | NC03415 | 4.13 |
| 23-31-15-54620-001-0150 | 282 | TREASURE ISLAND CSWY | C03500 | NC03500 | 4.13 |
| 23-31-15-54620-001-0160 | 282 | TREASURE ISLAND CSWY | C03415 | NC03415 | 4.13 |
| 23-31-15-54620-001-0160 | 282 | TREASURE ISLAND CSWY | C03500 | NC03500 | 4.13 |
| 23-31-15-54620-002-0170 | 282 | TREASURE ISLAND CSWY | C03415 | NC03415 | 4.13 |
| 23-31-15-54620-002-0170 | 282 | TREASURE ISLAND CSWY | C03500 | NC03500 | 4.13 |

| Tax Parcel ID | Site Number | Site Road | Basin Name | Node Name | 100-Year Stage EL. |
|---|---|---|---|---|---|
| 23-31-15-54620-002-0180 | 282 | TREASURE ISLAND CSWY | C03415 | NC03415 | 4.13 |
| 23-31-15-54620-002-0180 | 282 | TREASURE ISLAND CSWY | C03500 | NC03500 | 4.13 |
| 23-31-15-54620-002-0190 | 282 | TREASURE ISLAND CSWY | C03415 | NC03415 | 4.13 |
| 23-31-15-54620-002-0190 | 282 | TREASURE ISLAND CSWY | C03500 | NC03500 | 4.13 |
| 23-31-15-54620-002-0200 | 282 | TREASURE ISLAND CSWY | C03415 | NC03415 | 4.13 |
| 23-31-15-54620-002-0200 | 282 | TREASURE ISLAND CSWY | C03500 | NC03500 | 4.13 |
| 23-31-15-54620-002-0210 | 282 | TREASURE ISLAND CSWY | C03415 | NC03415 | 4.13 |
| 23-31-15-54620-002-0210 | 282 | TREASURE ISLAND CSWY | C03500 | NC03500 | 4.13 |
| 23-31-15-54620-002-0220 | 282 | TREASURE ISLAND CSWY | C03415 | NC03415 | 4.13 |
| 23-31-15-54620-002-0220 | 282 | TREASURE ISLAND CSWY | C03500 | NC03500 | 4.13 |
| 23-31-15-54620-002-0230 | 282 | TREASURE ISLAND CSWY | C03415 | NC03415 | 4.13 |
| 23-31-15-54620-002-0230 | 282 | TREASURE ISLAND CSWY | C03500 | NC03500 | 4.13 |
| 23-31-15-54620-002-0240 | 282 | TREASURE ISLAND CSWY | C03415 | NC03415 | 4.13 |
| 23-31-15-54620-002-0240 | 282 | TREASURE ISLAND CSWY | C03500 | NC03500 | 4.13 |
| 23-31-15-57478-000-0001 | | 1ST ST E | F15100 | NF15100 | 4.78 |
| 23-31-15-57478-000-1030 | 11030 | 1ST ST E | F15100 | NF15100 | 4.78 |
| 23-31-15-57478-000-1040 | 11040 | 1ST ST E | F15100 | NF15100 | 4.78 |
| 23-31-15-64079-000-0001 | | 110TH AVE | F15100 | NF15100 | 4.78 |
| 23-31-15-64079-000-0010 | 275 | 110TH AVE | F15100 | NF15100 | 4.78 |
| 23-31-15-64079-000-0020 | 275 | 110TH AVE | F15100 | NF15100 | 4.78 |
| 23-31-15-64079-000-0030 | 275 | 110TH AVE | F15100 | NF15100 | 4.78 |
| 23-31-15-64079-000-0040 | 275 | 110TH AVE | F15100 | NF15100 | 4.78 |
| 23-31-15-64860-000-0001 | | 104TH AVE | C03300 | NC03300 | 4.16 |
| 23-31-15-64860-000-1010 | 283 | 104TH AVE | C03300 | NC03300 | 4.16 |
| 23-31-15-64860-000-1020 | 283 | 104TH AVE | C03300 | NC03300 | 4.16 |
| 23-31-15-64860-000-1030 | 283 | 104TH AVE | C03300 | NC03300 | 4.16 |
| 23-31-15-64860-000-1040 | 283 | 104TH AVE | C03300 | NC03300 | 4.16 |
| 23-31-15-64860-000-1050 | 283 | 104TH AVE | C03300 | NC03300 | 4.16 |
| 23-31-15-64860-000-1060 | 283 | 104TH AVE | C03300 | NC03300 | 4.16 |
| 23-31-15-64860-000-2010 | 283 | 104TH AVE | C03300 | NC03300 | 4.16 |
| 23-31-15-64860-000-2020 | 283 | 104TH AVE | C03300 | NC03300 | 4.16 |
| 23-31-15-64860-000-2030 | 283 | 104TH AVE | C03300 | NC03300 | 4.16 |
| 23-31-15-64860-000-2040 | 283 | 104TH AVE | C03300 | NC03300 | 4.16 |
| 23-31-15-64860-000-2050 | 283 | 104TH AVE | C03300 | NC03300 | 4.16 |
| 23-31-15-64860-000-2060 | 283 | 104TH AVE | C03300 | NC03300 | 4.16 |
| 23-31-15-68805-000-0001 | | 104TH AVE | C03100 | NC03100 | 4 |
| 23-31-15-68805-000-0010 | 137 | 104TH AVE | C03100 | NC03100 | 4 |
| 23-31-15-68805-000-0020 | 137 | 104TH AVE | C03100 | NC03100 | 4 |
| 23-31-15-68805-000-0030 | 137 | 104TH AVE | C03100 | NC03100 | 4 |
| 23-31-15-68805-000-0040 | 137 | 104TH AVE | C03100 | NC03100 | 4 |
| 23-31-15-68805-000-0050 | 137 | 104TH AVE | C03100 | NC03100 | 4 |
| 23-31-15-68805-000-0060 | 137 | 104TH AVE | C03100 | NC03100 | 4 |
| 23-31-15-68805-000-0070 | 137 | 104TH AVE | C03100 | NC03100 | 4 |
| 23-31-15-68805-000-0080 | 137 | 104TH AVE | C03100 | NC03100 | 4 |
| 23-31-15-72385-000-0001 | | 117TH AVE | D04200 | ND04200 | 3.65 |
| 23-31-15-72385-000-0010 | 184 | 117TH AVE | D04200 | ND04200 | 3.65 |
| 23-31-15-72385-000-0020 | 184 | 117TH AVE | D04200 | ND04200 | 3.65 |
| 23-31-15-72385-000-0030 | 184 | 117TH AVE | D04200 | ND04200 | 3.65 |
| 23-31-15-72385-000-0040 | 184 | 117TH AVE | D04200 | ND04200 | 3.65 |
| 23-31-15-72385-000-0050 | 184 | 117TH AVE | D04200 | ND04200 | 3.65 |
| 23-31-15-72385-000-0060 | 184 | 117TH AVE | D04200 | ND04200 | 3.65 |
| 23-31-15-72385-000-0070 | 184 | 117TH AVE | D04200 | ND04200 | 3.65 |
| 23-31-15-72385-000-0080 | 184 | 117TH AVE | D04200 | ND04200 | 3.65 |
| 23-31-15-72385-000-0090 | 184 | 117TH AVE | D04200 | ND04200 | 3.65 |
| 23-31-15-72385-000-0100 | 184 | 117TH AVE | D04200 | ND04200 | 3.65 |
| 23-31-15-72385-000-0110 | 184 | 117TH AVE | D04200 | ND04200 | 3.65 |
| 23-31-15-72385-000-0120 | 184 | 117TH AVE | D04200 | ND04200 | 3.65 |
| 23-31-15-72385-000-0140 | 184 | 117TH AVE | D04200 | ND04200 | 3.65 |
| 23-31-15-72385-000-0150 | 184 | 117TH AVE | D04200 | ND04200 | 3.65 |
| 23-31-15-73125-000-0001 | | 2ND ST E | F15100 | NF15100 | 4.78 |
| 23-31-15-73125-000-0010 | 11025 | 2ND ST E | F15100 | NF15100 | 4.78 |
| 23-31-15-73125-000-0020 | 11025 | 2ND ST E | F15100 | NF15100 | 4.78 |

| Tax Parcel ID | Site Number | Site Road | Basin Name | Node Name | 100-Year Stage EL. |
|---|---|---|---|---|---|
| 23-31-15-73125-000-0030 | 11025 | 2ND ST E | F15100 | NF15100 | 4.78 |
| 23-31-15-73125-000-0040 | 11025 | 2ND ST E | F15100 | NF15100 | 4.78 |
| 23-31-15-73125-000-0050 | 11025 | 2ND ST E | F15100 | NF15100 | 4.78 |
| 23-31-15-73125-000-0060 | 11025 | 2ND ST E | F15100 | NF15100 | 4.78 |
| 23-31-15-73125-000-0070 | 11025 | 2ND ST E | F15100 | NF15100 | 4.78 |
| 23-31-15-73125-000-0080 | 11025 | 2ND ST E | F15100 | NF15100 | 4.78 |
| 23-31-15-73125-000-0090 | 11025 | 2ND ST E | F15100 | NF15100 | 4.78 |
| 23-31-15-73125-000-0100 | 11025 | 2ND ST E | F15100 | NF15100 | 4.78 |
| 23-31-15-77912-000-0001 | 285 | 107TH AVE | C03300 | NC03300 | 4.16 |
| 23-31-15-77912-000-0001 | 285 | 107TH AVE | C03400 | NC03400 | 4.12 |
| 23-31-15-77912-000-0201 | 285 | 107TH AVE | C03300 | NC03300 | 4.16 |
| 23-31-15-77912-000-0201 | 285 | 107TH AVE | C03400 | NC03400 | 4.12 |
| 23-31-15-77912-000-0202 | 285 | 107TH AVE | C03300 | NC03300 | 4.16 |
| 23-31-15-77912-000-0202 | 285 | 107TH AVE | C03400 | NC03400 | 4.12 |
| 23-31-15-77912-000-0203 | 285 | 107TH AVE | C03300 | NC03300 | 4.16 |
| 23-31-15-77912-000-0203 | 285 | 107TH AVE | C03400 | NC03400 | 4.12 |
| 23-31-15-77912-000-0204 | 285 | 107TH AVE | C03300 | NC03300 | 4.16 |
| 23-31-15-77912-000-0204 | 285 | 107TH AVE | C03400 | NC03400 | 4.12 |
| 23-31-15-77912-000-0205 | 285 | 107TH AVE | C03300 | NC03300 | 4.16 |
| 23-31-15-77912-000-0205 | 285 | 107TH AVE | C03400 | NC03400 | 4.12 |
| 23-31-15-77912-000-0206 | 285 | 107TH AVE | C03300 | NC03300 | 4.16 |
| 23-31-15-77912-000-0206 | 285 | 107TH AVE | C03400 | NC03400 | 4.12 |
| 23-31-15-77912-000-0207 | 285 | 107TH AVE | C03300 | NC03300 | 4.16 |
| 23-31-15-77912-000-0207 | 285 | 107TH AVE | C03400 | NC03400 | 4.12 |
| 23-31-15-77912-000-0208 | 285 | 107TH AVE | C03300 | NC03300 | 4.16 |
| 23-31-15-77912-000-0208 | 285 | 107TH AVE | C03400 | NC03400 | 4.12 |
| 23-31-15-77912-000-0301 | 285 | 107TH AVE | C03300 | NC03300 | 4.16 |
| 23-31-15-77912-000-0301 | 285 | 107TH AVE | C03400 | NC03400 | 4.12 |
| 23-31-15-77912-000-0302 | 285 | 107TH AVE | C03300 | NC03300 | 4.16 |
| 23-31-15-77912-000-0302 | 285 | 107TH AVE | C03400 | NC03400 | 4.12 |
| 23-31-15-77912-000-0303 | 285 | 107TH AVE | C03300 | NC03300 | 4.16 |
| 23-31-15-77912-000-0303 | 285 | 107TH AVE | C03400 | NC03400 | 4.12 |
| 23-31-15-77912-000-0304 | 285 | 107TH AVE | C03300 | NC03300 | 4.16 |
| 23-31-15-77912-000-0304 | 285 | 107TH AVE | C03400 | NC03400 | 4.12 |
| 23-31-15-77912-000-0305 | 285 | 107TH AVE | C03300 | NC03300 | 4.16 |
| 23-31-15-77912-000-0305 | 285 | 107TH AVE | C03400 | NC03400 | 4.12 |
| 23-31-15-77912-000-0306 | 285 | 107TH AVE | C03300 | NC03300 | 4.16 |
| 23-31-15-77912-000-0306 | 285 | 107TH AVE | C03400 | NC03400 | 4.12 |
| 23-31-15-77912-000-0307 | 285 | 107TH AVE | C03300 | NC03300 | 4.16 |
| 23-31-15-77912-000-0307 | 285 | 107TH AVE | C03400 | NC03400 | 4.12 |
| 23-31-15-77912-000-0308 | 285 | 107TH AVE | C03300 | NC03300 | 4.16 |
| 23-31-15-77912-000-0308 | 285 | 107TH AVE | C03400 | NC03400 | 4.12 |
| 23-31-15-77912-000-0309 | 285 | 107TH AVE | C03300 | NC03300 | 4.16 |
| 23-31-15-77912-000-0309 | 285 | 107TH AVE | C03400 | NC03400 | 4.12 |
| 23-31-15-77912-000-0401 | 285 | 107TH AVE | C03300 | NC03300 | 4.16 |
| 23-31-15-77912-000-0401 | 285 | 107TH AVE | C03400 | NC03400 | 4.12 |
| 23-31-15-77912-000-0402 | 285 | 107TH AVE | C03300 | NC03300 | 4.16 |
| 23-31-15-77912-000-0402 | 285 | 107TH AVE | C03400 | NC03400 | 4.12 |
| 23-31-15-77912-000-0403 | 285 | 107TH AVE | C03300 | NC03300 | 4.16 |
| 23-31-15-77912-000-0403 | 285 | 107TH AVE | C03400 | NC03400 | 4.12 |
| 23-31-15-77912-000-0404 | 285 | 107TH AVE | C03300 | NC03300 | 4.16 |
| 23-31-15-77912-000-0404 | 285 | 107TH AVE | C03400 | NC03400 | 4.12 |
| 23-31-15-77912-000-0405 | 285 | 107TH AVE | C03300 | NC03300 | 4.16 |
| 23-31-15-77912-000-0405 | 285 | 107TH AVE | C03400 | NC03400 | 4.12 |
| 23-31-15-77912-000-0406 | 285 | 107TH AVE | C03300 | NC03300 | 4.16 |
| 23-31-15-77912-000-0406 | 285 | 107TH AVE | C03400 | NC03400 | 4.12 |
| 23-31-15-77912-000-0407 | 285 | 107TH AVE | C03300 | NC03300 | 4.16 |
| 23-31-15-77912-000-0407 | 285 | 107TH AVE | C03400 | NC03400 | 4.12 |
| 23-31-15-77912-000-0408 | 285 | 107TH AVE | C03300 | NC03300 | 4.16 |
| 23-31-15-77912-000-0408 | 285 | 107TH AVE | C03400 | NC03400 | 4.12 |
| 23-31-15-77912-000-0409 | 285 | 107TH AVE | C03300 | NC03300 | 4.16 |
| 23-31-15-77912-000-0409 | 285 | 107TH AVE | C03400 | NC03400 | 4.12 |

| Tax Parcel ID | Site Number | Site Road | Basin Name | Node Name | 100-Year Stage EL. |
|---|---|---|---|---|---|
| 23-31-15-77912-000-0501 | 285 | 107TH AVE | C03300 | NC03300 | 4.16 |
| 23-31-15-77912-000-0501 | 285 | 107TH AVE | C03400 | NC03400 | 4.12 |
| 23-31-15-77912-000-0502 | 285 | 107TH AVE | C03300 | NC03300 | 4.16 |
| 23-31-15-77912-000-0502 | 285 | 107TH AVE | C03400 | NC03400 | 4.12 |
| 23-31-15-77912-000-0503 | 285 | 107TH AVE | C03300 | NC03300 | 4.16 |
| 23-31-15-77912-000-0503 | 285 | 107TH AVE | C03400 | NC03400 | 4.12 |
| 23-31-15-77912-000-0504 | 285 | 107TH AVE | C03300 | NC03300 | 4.16 |
| 23-31-15-77912-000-0504 | 285 | 107TH AVE | C03400 | NC03400 | 4.12 |
| 23-31-15-77912-000-0505 | 285 | 107TH AVE | C03300 | NC03300 | 4.16 |
| 23-31-15-77912-000-0505 | 285 | 107TH AVE | C03400 | NC03400 | 4.12 |
| 23-31-15-77912-000-0506 | 285 | 107TH AVE | C03300 | NC03300 | 4.16 |
| 23-31-15-77912-000-0506 | 285 | 107TH AVE | C03400 | NC03400 | 4.12 |
| 23-31-15-77912-000-0507 | 285 | 107TH AVE | C03300 | NC03300 | 4.16 |
| 23-31-15-77912-000-0507 | 285 | 107TH AVE | C03400 | NC03400 | 4.12 |
| 23-31-15-77912-000-0508 | 285 | 107TH AVE | C03300 | NC03300 | 4.16 |
| 23-31-15-77912-000-0508 | 285 | 107TH AVE | C03400 | NC03400 | 4.12 |
| 23-31-15-77912-000-0509 | 285 | 107TH AVE | C03300 | NC03300 | 4.16 |
| 23-31-15-77912-000-0509 | 285 | 107TH AVE | C03400 | NC03400 | 4.12 |
| 23-31-15-77912-000-0601 | 285 | 107TH AVE | C03300 | NC03300 | 4.16 |
| 23-31-15-77912-000-0601 | 285 | 107TH AVE | C03400 | NC03400 | 4.12 |
| 23-31-15-77912-000-0602 | 285 | 107TH AVE | C03300 | NC03300 | 4.16 |
| 23-31-15-77912-000-0602 | 285 | 107TH AVE | C03400 | NC03400 | 4.12 |
| 23-31-15-77912-000-0603 | 285 | 107TH AVE | C03300 | NC03300 | 4.16 |
| 23-31-15-77912-000-0603 | 285 | 107TH AVE | C03400 | NC03400 | 4.12 |
| 23-31-15-77912-000-0604 | 285 | 107TH AVE | C03300 | NC03300 | 4.16 |
| 23-31-15-77912-000-0604 | 285 | 107TH AVE | C03400 | NC03400 | 4.12 |
| 23-31-15-77912-000-0605 | 285 | 107TH AVE | C03300 | NC03300 | 4.16 |
| 23-31-15-77912-000-0605 | 285 | 107TH AVE | C03400 | NC03400 | 4.12 |
| 23-31-15-77912-000-0606 | 285 | 107TH AVE | C03300 | NC03300 | 4.16 |
| 23-31-15-77912-000-0606 | 285 | 107TH AVE | C03400 | NC03400 | 4.12 |
| 23-31-15-77912-000-0607 | 285 | 107TH AVE | C03300 | NC03300 | 4.16 |
| 23-31-15-77912-000-0607 | 285 | 107TH AVE | C03400 | NC03400 | 4.12 |
| 23-31-15-77912-000-0608 | 285 | 107TH AVE | C03300 | NC03300 | 4.16 |
| 23-31-15-77912-000-0608 | 285 | 107TH AVE | C03400 | NC03400 | 4.12 |
| 23-31-15-77912-000-0609 | 285 | 107TH AVE | C03300 | NC03300 | 4.16 |
| 23-31-15-77912-000-0609 | 285 | 107TH AVE | C03400 | NC03400 | 4.12 |
| 23-31-15-77912-000-0701 | 285 | 107TH AVE | C03300 | NC03300 | 4.16 |
| 23-31-15-77912-000-0701 | 285 | 107TH AVE | C03400 | NC03400 | 4.12 |
| 23-31-15-77912-000-0702 | 285 | 107TH AVE | C03300 | NC03300 | 4.16 |
| 23-31-15-77912-000-0702 | 285 | 107TH AVE | C03400 | NC03400 | 4.12 |
| 23-31-15-77912-000-0703 | 285 | 107TH AVE | C03300 | NC03300 | 4.16 |
| 23-31-15-77912-000-0703 | 285 | 107TH AVE | C03400 | NC03400 | 4.12 |
| 23-31-15-77912-000-0704 | 285 | 107TH AVE | C03300 | NC03300 | 4.16 |
| 23-31-15-77912-000-0704 | 285 | 107TH AVE | C03400 | NC03400 | 4.12 |
| 23-31-15-77912-000-0705 | 285 | 107TH AVE | C03300 | NC03300 | 4.16 |
| 23-31-15-77912-000-0705 | 285 | 107TH AVE | C03400 | NC03400 | 4.12 |
| 23-31-15-77912-000-0706 | 285 | 107TH AVE | C03300 | NC03300 | 4.16 |
| 23-31-15-77912-000-0706 | 285 | 107TH AVE | C03400 | NC03400 | 4.12 |
| 23-31-15-77912-000-0707 | 285 | 107TH AVE | C03300 | NC03300 | 4.16 |
| 23-31-15-77912-000-0707 | 285 | 107TH AVE | C03400 | NC03400 | 4.12 |
| 23-31-15-77912-000-0708 | 285 | 107TH AVE | C03300 | NC03300 | 4.16 |
| 23-31-15-77912-000-0708 | 285 | 107TH AVE | C03400 | NC03400 | 4.12 |
| 23-31-15-77912-000-0709 | 285 | 107TH AVE | C03300 | NC03300 | 4.16 |
| 23-31-15-77912-000-0709 | 285 | 107TH AVE | C03400 | NC03400 | 4.12 |
| 23-31-15-77912-000-0801 | 285 | 107TH AVE | C03300 | NC03300 | 4.16 |
| 23-31-15-77912-000-0801 | 285 | 107TH AVE | C03400 | NC03400 | 4.12 |
| 23-31-15-78628-000-0001 | | 120TH AVE W | D04565 | ND04565 | 4.39 |
| 23-31-15-78628-000-0001 | | 120TH AVE W | D04565 | ND04565 | 4.39 |
| 23-31-15-78628-000-0001 | | 120TH AVE W | D06300P | ND06300P | 4.39 |
| 23-31-15-78628-000-0001 | | 120TH AVE W | D06300P | ND06300P | 4.39 |
| 23-31-15-78628-001-0010 | 200 | 120TH AVE W | D04565 | ND04565 | 4.39 |
| 23-31-15-78628-001-0010 | 200 | 120TH AVE W | D06300P | ND06300P | 4.39 |

| Tax Parcel ID | Site Number | Site Road | Basin Name | Node Name | 100-Year Stage EL. |
|---|---|---|---|---|---|
| 23-31-15-78628-001-0020 | 200 | 120TH AVE W | D04565 | ND04565 | 4.39 |
| 23-31-15-78628-001-0020 | 200 | 120TH AVE W | D06300P | ND06300P | 4.39 |
| 23-31-15-78628-001-0030 | 200 | 120TH AVE W | D04565 | ND04565 | 4.39 |
| 23-31-15-78628-001-0030 | 200 | 120TH AVE W | D06300P | ND06300P | 4.39 |
| 23-31-15-78628-001-0040 | 200 | 120TH AVE W | D04565 | ND04565 | 4.39 |
| 23-31-15-78628-001-0040 | 200 | 120TH AVE W | D06300P | ND06300P | 4.39 |
| 23-31-15-78628-001-0050 | 200 | 120TH AVE W | D04565 | ND04565 | 4.39 |
| 23-31-15-78628-001-0050 | 200 | 120TH AVE W | D06300P | ND06300P | 4.39 |
| 23-31-15-78628-001-0060 | 200 | 120TH AVE W | D04565 | ND04565 | 4.39 |
| 23-31-15-78628-001-0060 | 200 | 120TH AVE W | D06300P | ND06300P | 4.39 |
| 23-31-15-78628-001-0070 | 200 | 120TH AVE W | D04565 | ND04565 | 4.39 |
| 23-31-15-78628-001-0070 | 200 | 120TH AVE W | D06300P | ND06300P | 4.39 |
| 23-31-15-78628-001-0080 | 200 | 120TH AVE W | D04565 | ND04565 | 4.39 |
| 23-31-15-78628-001-0080 | 200 | 120TH AVE W | D06300P | ND06300P | 4.39 |
| 23-31-15-78628-002-0010 | 206 | 120TH AVE W | D04565 | ND04565 | 4.39 |
| 23-31-15-78628-002-0010 | 206 | 120TH AVE W | D06300P | ND06300P | 4.39 |
| 23-31-15-78628-002-0020 | 206 | 120TH AVE W | D04565 | ND04565 | 4.39 |
| 23-31-15-78628-002-0020 | 206 | 120TH AVE W | D06300P | ND06300P | 4.39 |
| 23-31-15-78628-002-0030 | 206 | 120TH AVE W | D04565 | ND04565 | 4.39 |
| 23-31-15-78628-002-0030 | 206 | 120TH AVE W | D06300P | ND06300P | 4.39 |
| 23-31-15-78628-002-0040 | 206 | 120TH AVE W | D04565 | ND04565 | 4.39 |
| 23-31-15-78628-002-0040 | 206 | 120TH AVE W | D06300P | ND06300P | 4.39 |
| 23-31-15-78628-003-0010 | 204 | 120TH AVE W | D04565 | ND04565 | 4.39 |
| 23-31-15-78628-003-0010 | 204 | 120TH AVE W | D06300P | ND06300P | 4.39 |
| 23-31-15-78628-003-0020 | 204 | 120TH AVE | D04565 | ND04565 | 4.39 |
| 23-31-15-78628-003-0020 | 204 | 120TH AVE | D06300P | ND06300P | 4.39 |
| 23-31-15-80173-000-0001 | | 108TH AVE | C03500 | NC03500 | 4.13 |
| 23-31-15-80173-000-0001 | | 108TH AVE | C03500 | NC03500 | 4.13 |
| 23-31-15-80173-001-1010 | 240 | 108TH AVE | C03500 | NC03500 | 4.13 |
| 23-31-15-80173-001-1020 | 240 | 108TH AVE | C03500 | NC03500 | 4.13 |
| 23-31-15-80173-001-2010 | 240 | 108TH AVE | C03500 | NC03500 | 4.13 |
| 23-31-15-80173-001-2020 | 240 | 108TH AVE | C03500 | NC03500 | 4.13 |
| 23-31-15-80173-001-3010 | 240 | 108TH AVE | C03500 | NC03500 | 4.13 |
| 23-31-15-80173-001-3020 | 240 | 108TH AVE | C03500 | NC03500 | 4.13 |
| 23-31-15-80173-001-4010 | 240 | 108TH AVE | C03500 | NC03500 | 4.13 |
| 23-31-15-80173-001-4020 | 240 | 108TH AVE | C03500 | NC03500 | 4.13 |
| 23-31-15-80173-002-1010 | 260 | 108TH AVE | C03500 | NC03500 | 4.13 |
| 23-31-15-80173-002-1020 | 260 | 108TH AVE | C03500 | NC03500 | 4.13 |
| 23-31-15-80173-002-2010 | 260 | 108TH AVE | C03500 | NC03500 | 4.13 |
| 23-31-15-80173-002-2020 | 260 | 108TH AVE | C03500 | NC03500 | 4.13 |
| 23-31-15-80173-002-3010 | 260 | 108TH AVE | C03500 | NC03500 | 4.13 |
| 23-31-15-80173-002-3020 | 260 | 108TH AVE | C03500 | NC03500 | 4.13 |
| 23-31-15-80173-002-4010 | 260 | 108TH AVE | C03500 | NC03500 | 4.13 |
| 23-31-15-80173-002-4020 | 260 | 108TH AVE | C03500 | NC03500 | 4.13 |
| 23-31-15-83965-000-0001 | | GULF BLVD | D04030 | ND04030 | 3.91 |
| 23-31-15-83965-000-1010 | 11360 | GULF BLVD | D04030 | ND04030 | 3.91 |
| 23-31-15-83965-000-2010 | 11360 | GULF BLVD | D04030 | ND04030 | 3.91 |
| 23-31-15-83965-000-2020 | 11360 | GULF BLVD | D04030 | ND04030 | 3.91 |
| 23-31-15-83965-000-2030 | 11360 | GULF BLVD | D04030 | ND04030 | 3.91 |
| 23-31-15-83965-000-2040 | 11360 | GULF BLVD | D04030 | ND04030 | 3.91 |
| 23-31-15-83965-000-2050 | 11360 | GULF BLVD | D04030 | ND04030 | 3.91 |
| 23-31-15-83965-000-2060 | 11360 | GULF BLVD | D04030 | ND04030 | 3.91 |
| 23-31-15-83965-000-2070 | 11360 | GULF BLVD | D04030 | ND04030 | 3.91 |
| 23-31-15-83965-000-2080 | 11360 | GULF BLVD | D04030 | ND04030 | 3.91 |
| 23-31-15-83965-000-3010 | 11360 | GULF BLVD | D04030 | ND04030 | 3.91 |
| 23-31-15-83965-000-3020 | 11360 | GULF BLVD | D04030 | ND04030 | 3.91 |
| 23-31-15-83965-000-3030 | 11360 | GULF BLVD | D04030 | ND04030 | 3.91 |
| 23-31-15-83965-000-3040 | 11360 | GULF BLVD | D04030 | ND04030 | 3.91 |
| 23-31-15-83965-000-3050 | 11360 | GULF BLVD | D04030 | ND04030 | 3.91 |
| 23-31-15-83965-000-3060 | 11360 | GULF BLVD | D04030 | ND04030 | 3.91 |
| 23-31-15-83965-000-3070 | 11360 | GULF BLVD | D04030 | ND04030 | 3.91 |
| 23-31-15-83965-000-3080 | 11360 | GULF BLVD | D04030 | ND04030 | 3.91 |

| Tax Parcel ID | Site Number | Site Road | Basin Name | Node Name | 100-Year Stage EL. |
|---|---|---|---|---|---|
| 23-31-15-83965-000-4010 | 11360 | GULF BLVD | D04030 | ND04030 | 3.91 |
| 23-31-15-83965-000-4020 | 11360 | GULF BLVD | D04030 | ND04030 | 3.91 |
| 23-31-15-83965-000-4030 | 11360 | GULF BLVD | D04030 | ND04030 | 3.91 |
| 23-31-15-83965-000-4040 | 11360 | GULF BLVD | D04030 | ND04030 | 3.91 |
| 23-31-15-83965-000-4050 | 11360 | GULF BLVD | D04030 | ND04030 | 3.91 |
| 23-31-15-83965-000-4060 | 11360 | GULF BLVD | D04030 | ND04030 | 3.91 |
| 23-31-15-83965-000-4070 | 11360 | GULF BLVD | D04030 | ND04030 | 3.91 |
| 23-31-15-83965-000-4080 | 11360 | GULF BLVD | D04030 | ND04030 | 3.91 |
| 23-31-15-83965-000-5010 | 11360 | GULF BLVD | D04030 | ND04030 | 3.91 |
| 23-31-15-83965-000-5020 | 11360 | GULF BLVD | D04030 | ND04030 | 3.91 |
| 23-31-15-83965-000-5030 | 11360 | GULF BLVD | D04030 | ND04030 | 3.91 |
| 23-31-15-83965-000-5040 | 11360 | GULF BLVD | D04030 | ND04030 | 3.91 |
| 23-31-15-83965-000-5050 | 11360 | GULF BLVD | D04030 | ND04030 | 3.91 |
| 23-31-15-83965-000-5060 | 11360 | GULF BLVD | D04030 | ND04030 | 3.91 |
| 23-31-15-83965-000-5070 | 11360 | GULF BLVD | D04030 | ND04030 | 3.91 |
| 23-31-15-83965-000-5080 | 11360 | GULF BLVD | D04030 | ND04030 | 3.91 |
| 23-31-15-83965-000-6010 | 11360 | GULF BLVD | D04030 | ND04030 | 3.91 |
| 23-31-15-83965-000-6020 | 11360 | GULF BLVD | D04030 | ND04030 | 3.91 |
| 23-31-15-83965-000-6030 | 11360 | GULF BLVD | D04030 | ND04030 | 3.91 |
| 23-31-15-83965-000-6040 | 11360 | GULF BLVD | D04030 | ND04030 | 3.91 |
| 23-31-15-83965-000-6050 | 11360 | GULF BLVD | D04030 | ND04030 | 3.91 |
| 23-31-15-83965-000-6060 | 11360 | GULF BLVD | D04030 | ND04030 | 3.91 |
| 23-31-15-83965-000-6070 | 11360 | GULF BLVD | D04030 | ND04030 | 3.91 |
| 23-31-15-83965-000-6080 | 11360 | GULF BLVD | D04030 | ND04030 | 3.91 |
| 23-31-15-84315-001-0010 | 211 | 108TH AVE | C03610 | NC03610 | 4.13 |
| 23-31-15-86585-000-0001 | | 3RD SQ E | E020P | NE020P | 4.33 |
| 23-31-15-86585-000-0001 | | 3RD SQ E | E020P | NE020P | 4.33 |
| 23-31-15-86585-000-0001 | | 3RD SQ E | E020P | NE020P | 4.33 |
| 23-31-15-86585-000-0001 | | 3RD SQ E | E020P | NE020P | 4.33 |
| 23-31-15-86585-000-0001 | | 3RD SQ E | E020P | NE020P | 4.33 |
| 23-31-15-86585-000-0001 | | 3RD SQ E | E020P | NE020P | 4.33 |
| 23-31-15-86585-000-0001 | | 3RD SQ E | E020P | NE020P | 4.33 |
| 23-31-15-86585-000-0001 | | 3RD SQ E | E020P | NE020P | 4.33 |
| 23-31-15-86585-000-0001 | | 3RD SQ E | E020P | NE020P | 4.33 |
| 23-31-15-86585-000-0001 | | 3RD SQ E | E08000 | NE08000 | 4.33 |
| 23-31-15-86585-000-0001 | | 3RD SQ E | E08000 | NE08000 | 4.33 |
| 23-31-15-86585-000-0001 | | 3RD SQ E | E08000 | NE08000 | 4.33 |
| 23-31-15-86585-000-0001 | | 3RD SQ E | E08100 | NE08100 | 4.33 |
| 23-31-15-86585-000-0001 | | 3RD SQ E | E09220 | NE09220 | 4.44 |
| 23-31-15-86585-000-0001 | | 3RD SQ E | E09220 | NE09220 | 4.44 |
| 23-31-15-86585-000-0001 | | 3RD SQ E | E09415 | NE09415 | 4.45 |
| 23-31-15-86585-000-0001 | | 3RD SQ E | E09415 | NE09415 | 4.45 |
| 23-31-15-86585-000-0001 | | 3RD SQ E | E09415 | NE09415 | 4.45 |
| 23-31-15-86585-000-0001 | | 3RD SQ E | E09500 | NE09500 | 4.37 |
| 23-31-15-86585-000-0001 | | 3RD SQ E | E09500 | NE09500 | 4.37 |
| 23-31-15-86585-000-0001 | | 3RD SQ E | E09500 | NE09500 | 4.37 |
| 23-31-15-86585-000-0001 | | 3RD SQ E | E14000 | NE14000 | 4.37 |
| 23-31-15-86585-001-0010 | 205 | NAUTILUS WAY | E020P | NE020P | 4.33 |
| 23-31-15-86585-001-0010 | 205 | NAUTILUS WAY | E08000 | NE08000 | 4.33 |
| 23-31-15-86585-001-0010 | 205 | NAUTILUS WAY | E08100 | NE08100 | 4.33 |
| 23-31-15-86585-001-0020 | 207 | NAUTILUS WAY | E020P | NE020P | 4.33 |
| 23-31-15-86585-001-0020 | 207 | NAUTILUS WAY | E08000 | NE08000 | 4.33 |
| 23-31-15-86585-001-0020 | 207 | NAUTILUS WAY | E08100 | NE08100 | 4.33 |
| 23-31-15-86585-001-0030 | 209 | NAUTILUS WAY | E020P | NE020P | 4.33 |
| 23-31-15-86585-001-0030 | 209 | NAUTILUS WAY | E08000 | NE08000 | 4.33 |
| 23-31-15-86585-001-0030 | 209 | NAUTILUS WAY | E08100 | NE08100 | 4.33 |
| 23-31-15-86585-002-0040 | 211 | NAUTILUS WAY | E020P | NE020P | 4.33 |
| 23-31-15-86585-002-0040 | 211 | NAUTILUS WAY | E08000 | NE08000 | 4.33 |
| 23-31-15-86585-002-0040 | 211 | NAUTILUS WAY | E08100 | NE08100 | 4.33 |
| 23-31-15-86585-002-0050 | 213 | NAUTILUS WAY | E020P | NE020P | 4.33 |
| 23-31-15-86585-002-0050 | 213 | NAUTILUS WAY | E08000 | NE08000 | 4.33 |
| 23-31-15-86585-002-0050 | 213 | NAUTILUS WAY | E08100 | NE08100 | 4.33 |

| Tax Parcel ID | Site Number | Site Road | Basin Name | Node Name | 100-Year Stage EL. |
|---|---|---|---|---|---|
| 23-31-15-86585-002-0060 | 215 | NAUTILUS WAY | E020P | NE020P | 4.33 |
| 23-31-15-86585-002-0060 | 215 | NAUTILUS WAY | E08000 | NE08000 | 4.33 |
| 23-31-15-86585-002-0060 | 215 | NAUTILUS WAY | E08100 | NE08100 | 4.33 |
| 23-31-15-86585-002-0070 | 217 | NAUTILUS WAY | E020P | NE020P | 4.33 |
| 23-31-15-86585-002-0070 | 217 | NAUTILUS WAY | E08000 | NE08000 | 4.33 |
| 23-31-15-86585-002-0070 | 217 | NAUTILUS WAY | E08100 | NE08100 | 4.33 |
| 23-31-15-86585-003-0200 | 210 | NAUTILUS WAY | E020P | NE020P | 4.33 |
| 23-31-15-86585-003-0200 | 210 | NAUTILUS WAY | E08000 | NE08000 | 4.33 |
| 23-31-15-86585-003-0210 | 208 | NAUTILUS WAY | E020P | NE020P | 4.33 |
| 23-31-15-86585-003-0210 | 208 | NAUTILUS WAY | E08000 | NE08000 | 4.33 |
| 23-31-15-86585-003-0220 | 206 | NAUTILUS WAY | E020P | NE020P | 4.33 |
| 23-31-15-86585-003-0220 | 206 | NAUTILUS WAY | E08000 | NE08000 | 4.33 |
| 23-31-15-86585-004-0080 | | * * * * | E020P | NE020P | 4.33 |
| 23-31-15-86585-004-0080 | | * * * * | E08000 | NE08000 | 4.33 |
| 23-31-15-86585-004-0090 | 228 | NAUTILUS WAY | E020P | NE020P | 4.33 |
| 23-31-15-86585-004-0090 | 228 | NAUTILUS WAY | E08000 | NE08000 | 4.33 |
| 23-31-15-86585-004-0100 | 230 | NAUTILUS WAY | E020P | NE020P | 4.33 |
| 23-31-15-86585-004-0100 | 230 | NAUTILUS WAY | E08000 | NE08000 | 4.33 |
| 23-31-15-86585-004-0110 | 232 | NAUTILUS WAY | E020P | NE020P | 4.33 |
| 23-31-15-86585-004-0110 | 232 | NAUTILUS WAY | E08000 | NE08000 | 4.33 |
| 23-31-15-86585-004-0120 | 234 | NAUTILUS WAY | E020P | NE020P | 4.33 |
| 23-31-15-86585-004-0120 | 234 | NAUTILUS WAY | E08000 | NE08000 | 4.33 |
| 23-31-15-86585-004-0130 | 236 | NAUTILUS WAY | E020P | NE020P | 4.33 |
| 23-31-15-86585-004-0130 | 236 | NAUTILUS WAY | E08000 | NE08000 | 4.33 |
| 23-31-15-86585-005-0140 | 238 | NAUTILUS WAY | E020P | NE020P | 4.33 |
| 23-31-15-86585-005-0140 | 238 | NAUTILUS WAY | E08000 | NE08000 | 4.33 |
| 23-31-15-86585-005-0150 | 240 | NAUTILUS WAY | E020P | NE020P | 4.33 |
| 23-31-15-86585-005-0150 | 240 | NAUTILUS WAY | E08000 | NE08000 | 4.33 |
| 23-31-15-86585-005-0160 | 242 | NAUTILUS WAY | E020P | NE020P | 4.33 |
| 23-31-15-86585-005-0160 | 242 | NAUTILUS WAY | E08000 | NE08000 | 4.33 |
| 23-31-15-86585-005-0170 | 244 | NAUTILUS WAY | E020P | NE020P | 4.33 |
| 23-31-15-86585-005-0170 | 244 | NAUTILUS WAY | E08000 | NE08000 | 4.33 |
| 23-31-15-86585-005-0180 | 246 | NAUTILUS WAY | E020P | NE020P | 4.33 |
| 23-31-15-86585-005-0180 | 246 | NAUTILUS WAY | E08000 | NE08000 | 4.33 |
| 23-31-15-86585-005-0190 | 248 | NAUTILUS WAY | E020P | NE020P | 4.33 |
| 23-31-15-86585-005-0190 | 248 | NAUTILUS WAY | E08000 | NE08000 | 4.33 |
| 23-31-15-86585-006-0940 | 240 | SUN KETCH CT | E020P | NE020P | 4.33 |
| 23-31-15-86585-006-0940 | 240 | SUN KETCH CT | E09500 | NE09500 | 4.37 |
| 23-31-15-86585-006-0950 | 238 | SUN KETCH CT | E020P | NE020P | 4.33 |
| 23-31-15-86585-006-0950 | 238 | SUN KETCH CT | E09500 | NE09500 | 4.37 |
| 23-31-15-86585-006-0960 | 236 | SUN KETCH CT | E020P | NE020P | 4.33 |
| 23-31-15-86585-006-0960 | 236 | SUN KETCH CT | E09500 | NE09500 | 4.37 |
| 23-31-15-86585-006-0970 | 234 | SUN KETCH CT | E020P | NE020P | 4.33 |
| 23-31-15-86585-006-0970 | 234 | SUN KETCH CT | E09500 | NE09500 | 4.37 |
| 23-31-15-86585-007-0900 | 248 | SUN KETCH CT | E020P | NE020P | 4.33 |
| 23-31-15-86585-007-0900 | 248 | SUN KETCH CT | E09500 | NE09500 | 4.37 |
| 23-31-15-86585-007-0910 | 246 | SUN KETCH CT | E020P | NE020P | 4.33 |
| 23-31-15-86585-007-0910 | 246 | SUN KETCH CT | E09500 | NE09500 | 4.37 |
| 23-31-15-86585-007-0920 | 244 | SUN KETCH CT | E020P | NE020P | 4.33 |
| 23-31-15-86585-007-0920 | 244 | SUN KETCH CT | E09500 | NE09500 | 4.37 |
| 23-31-15-86585-007-0930 | 242 | SUN KETCH CT | E020P | NE020P | 4.33 |
| 23-31-15-86585-007-0930 | 242 | SUN KETCH CT | E09500 | NE09500 | 4.37 |
| 23-31-15-86585-008-0510 | 254 | SEA MIST DR | E020P | NE020P | 4.33 |
| 23-31-15-86585-008-0510 | 254 | SEA MIST DR | E09415 | NE09415 | 4.45 |
| 23-31-15-86585-008-0510 | 254 | SEA MIST DR | E09500 | NE09500 | 4.37 |
| 23-31-15-86585-008-0520 | 252 | SEA MIST DR | E020P | NE020P | 4.33 |
| 23-31-15-86585-008-0520 | 252 | SEA MIST DR | E09415 | NE09415 | 4.45 |
| 23-31-15-86585-008-0520 | 252 | SEA MIST DR | E09500 | NE09500 | 4.37 |
| 23-31-15-86585-008-0530 | 250 | SEA MIST DR | E020P | NE020P | 4.33 |
| 23-31-15-86585-008-0530 | 250 | SEA MIST DR | E09415 | NE09415 | 4.45 |
| 23-31-15-86585-008-0530 | 250 | SEA MIST DR | E09500 | NE09500 | 4.37 |
| 23-31-15-86585-009-0470 | 262 | SEA MIST DR | E020P | NE020P | 4.33 |

| Tax Parcel ID | Site Number | Site Road | Basin Name | Node Name | 100-Year Stage EL. |
|---|---|---|---|---|---|
| 23-31-15-86585-009-0470 | 262 | SEA MIST DR | E09415 | NE09415 | 4.45 |
| 23-31-15-86585-009-0470 | 262 | SEA MIST DR | E09500 | NE09500 | 4.37 |
| 23-31-15-86585-009-0480 | 260 | SEA MIST DR | E020P | NE020P | 4.33 |
| 23-31-15-86585-009-0480 | 260 | SEA MIST DR | E09415 | NE09415 | 4.45 |
| 23-31-15-86585-009-0480 | 260 | SEA MIST DR | E09500 | NE09500 | 4.37 |
| 23-31-15-86585-009-0490 | 258 | SEA MIST DR | E020P | NE020P | 4.33 |
| 23-31-15-86585-009-0490 | 258 | SEA MIST DR | E09415 | NE09415 | 4.45 |
| 23-31-15-86585-009-0490 | 258 | SEA MIST DR | E09500 | NE09500 | 4.37 |
| 23-31-15-86585-009-0500 | 256 | SEA MIST DR | E020P | NE020P | 4.33 |
| 23-31-15-86585-009-0500 | 256 | SEA MIST DR | E09415 | NE09415 | 4.45 |
| 23-31-15-86585-009-0500 | 256 | SEA MIST DR | E09500 | NE09500 | 4.37 |
| 23-31-15-86585-010-0230 | 219 | NAUTILUS WAY | E020P | NE020P | 4.33 |
| 23-31-15-86585-010-0230 | 219 | NAUTILUS WAY | E08000 | NE08000 | 4.33 |
| 23-31-15-86585-010-0230 | 219 | NAUTILUS WAY | E08100 | NE08100 | 4.33 |
| 23-31-15-86585-010-0240 | 221 | NAUTILUS WAY | E020P | NE020P | 4.33 |
| 23-31-15-86585-010-0240 | 221 | NAUTILUS WAY | E08000 | NE08000 | 4.33 |
| 23-31-15-86585-010-0240 | 221 | NAUTILUS WAY | E08100 | NE08100 | 4.33 |
| 23-31-15-86585-010-0250 | 223 | NAUTILUS WAY | E020P | NE020P | 4.33 |
| 23-31-15-86585-010-0250 | 223 | NAUTILUS WAY | E08000 | NE08000 | 4.33 |
| 23-31-15-86585-010-0250 | 223 | NAUTILUS WAY | E08100 | NE08100 | 4.33 |
| 23-31-15-86585-010-0260 | 225 | NAUTILUS WAY | E020P | NE020P | 4.33 |
| 23-31-15-86585-010-0260 | 225 | NAUTILUS WAY | E08000 | NE08000 | 4.33 |
| 23-31-15-86585-010-0260 | 225 | NAUTILUS WAY | E08100 | NE08100 | 4.33 |
| 23-31-15-86585-010-0270 | 227 | NAUTILUS WAY | E020P | NE020P | 4.33 |
| 23-31-15-86585-010-0270 | 227 | NAUTILUS WAY | E08000 | NE08000 | 4.33 |
| 23-31-15-86585-010-0270 | 227 | NAUTILUS WAY | E08100 | NE08100 | 4.33 |
| 23-31-15-86585-010-0280 | 229 | NAUTILUS WAY | E020P | NE020P | 4.33 |
| 23-31-15-86585-010-0280 | 229 | NAUTILUS WAY | E08000 | NE08000 | 4.33 |
| 23-31-15-86585-010-0280 | 229 | NAUTILUS WAY | E08100 | NE08100 | 4.33 |
| 23-31-15-86585-011-0290 | 231 | NAUTILUS WAY | E020P | NE020P | 4.33 |
| 23-31-15-86585-011-0300 | 233 | NAUTILUS WAY | E020P | NE020P | 4.33 |
| 23-31-15-86585-011-0310 | 235 | NAUTILUS WAY | E020P | NE020P | 4.33 |
| 23-31-15-86585-011-0320 | 237 | NAUTILUS WAY | E020P | NE020P | 4.33 |
| 23-31-15-86585-011-0330 | 239 | NAUTILUS WAY | E020P | NE020P | 4.33 |
| 23-31-15-86585-011-0340 | 241 | NAUTILUS WAY | E020P | NE020P | 4.33 |
| 23-31-15-86585-012-0350 | 245 | NAUTILUS WAY | E020P | NE020P | 4.33 |
| 23-31-15-86585-012-0360 | 247 | NAUTILUS WAY | E020P | NE020P | 4.33 |
| 23-31-15-86585-012-0370 | 249 | NAUTILUS WAY | E020P | NE020P | 4.33 |
| 23-31-15-86585-012-0380 | 251 | NAUTILUS WAY | E020P | NE020P | 4.33 |
| 23-31-15-86585-012-0390 | 253 | NAUTILUS WAY | E020P | NE020P | 4.33 |
| 23-31-15-86585-012-0400 | 255 | NAUTILUS WAY | E020P | NE020P | 4.33 |
| 23-31-15-86585-013-0410 | 257 | NAUTILUS WAY | E020P | NE020P | 4.33 |
| 23-31-15-86585-013-0420 | 259 | NAUTILUS WAY | E020P | NE020P | 4.33 |
| 23-31-15-86585-013-0430 | 261 | NAUTILUS WAY | E020P | NE020P | 4.33 |
| 23-31-15-86585-013-0440 | 263 | NAUTILUS WAY | E020P | NE020P | 4.33 |
| 23-31-15-86585-013-0450 | 265 | NAUTILUS WAY | E020P | NE020P | 4.33 |
| 23-31-15-86585-013-0460 | 267 | NAUTILUS WAY | E020P | NE020P | 4.33 |
| 23-31-15-86585-014-0610 | 269 | NAUTILUS WAY | E020P | NE020P | 4.33 |
| 23-31-15-86585-014-0610 | 269 | NAUTILUS WAY | E09220 | NE09220 | 4.44 |
| 23-31-15-86585-014-0620 | 271 | NAUTILUS WAY | E020P | NE020P | 4.33 |
| 23-31-15-86585-014-0620 | 271 | NAUTILUS WAY | E09220 | NE09220 | 4.44 |
| 23-31-15-86585-014-0630 | 273 | NAUTILUS WAY | E020P | NE020P | 4.33 |
| 23-31-15-86585-014-0630 | 273 | NAUTILUS WAY | E09220 | NE09220 | 4.44 |
| 23-31-15-86585-014-0640 | 275 | NAUTILUS WAY | E020P | NE020P | 4.33 |
| 23-31-15-86585-014-0640 | 275 | NAUTILUS WAY | E09220 | NE09220 | 4.44 |
| 23-31-15-86585-014-0650 | 277 | NAUTILUS WAY | E020P | NE020P | 4.33 |
| 23-31-15-86585-014-0650 | 277 | NAUTILUS WAY | E09220 | NE09220 | 4.44 |
| 23-31-15-86585-014-0660 | 279 | NAUTILUS WAY | E020P | NE020P | 4.33 |
| 23-31-15-86585-014-0660 | 279 | NAUTILUS WAY | E09220 | NE09220 | 4.44 |
| 23-31-15-86585-015-0670 | 281 | NAUTILUS WAY | E020P | NE020P | 4.33 |
| 23-31-15-86585-015-0670 | 281 | NAUTILUS WAY | E09220 | NE09220 | 4.44 |
| 23-31-15-86585-015-0680 | 283 | NAUTILUS WAY | E020P | NE020P | 4.33 |

| Tax Parcel ID | Site Number | Site Road | Basin Name | Node Name | 100-Year Stage EL. |
|---|---|---|---|---|---|
| 23-31-15-86585-015-0680 | 283 | NAUTILUS WAY | E09220 | NE09220 | 4.44 |
| 23-31-15-86585-015-0690 | 285 | NAUTILUS WAY | E020P | NE020P | 4.33 |
| 23-31-15-86585-015-0690 | 285 | NAUTILUS WAY | E09220 | NE09220 | 4.44 |
| 23-31-15-86585-015-0700 | 287 | NAUTILUS WAY | E020P | NE020P | 4.33 |
| 23-31-15-86585-015-0700 | 287 | NAUTILUS WAY | E09220 | NE09220 | 4.44 |
| 23-31-15-86585-015-0710 | 289 | NAUTILUS WAY | E020P | NE020P | 4.33 |
| 23-31-15-86585-015-0710 | 289 | NAUTILUS WAY | E09220 | NE09220 | 4.44 |
| 23-31-15-86585-015-0720 | 291 | NAUTILUS WAY | E020P | NE020P | 4.33 |
| 23-31-15-86585-015-0720 | 291 | NAUTILUS WAY | E09220 | NE09220 | 4.44 |
| 23-31-15-86585-016-0730 | 224 | BOUNTY CT | E020P | NE020P | 4.33 |
| 23-31-15-86585-016-0730 | 224 | BOUNTY CT | E09415 | NE09415 | 4.45 |
| 23-31-15-86585-016-0730 | 224 | BOUNTY CT | E14000 | NE14000 | 4.37 |
| 23-31-15-86585-016-0740 | 222 | BOUNTY CT | E020P | NE020P | 4.33 |
| 23-31-15-86585-016-0740 | 222 | BOUNTY CT | E09415 | NE09415 | 4.45 |
| 23-31-15-86585-016-0740 | 222 | BOUNTY CT | E14000 | NE14000 | 4.37 |
| 23-31-15-86585-016-0750 | 220 | BOUNTY CT | E020P | NE020P | 4.33 |
| 23-31-15-86585-016-0750 | 220 | BOUNTY CT | E09415 | NE09415 | 4.45 |
| 23-31-15-86585-016-0750 | 220 | BOUNTY CT | E14000 | NE14000 | 4.37 |
| 23-31-15-86585-016-0760 | 218 | BOUNTY CT | E020P | NE020P | 4.33 |
| 23-31-15-86585-016-0760 | 218 | BOUNTY CT | E09415 | NE09415 | 4.45 |
| 23-31-15-86585-016-0760 | 218 | BOUNTY CT | E14000 | NE14000 | 4.37 |
| 23-31-15-86585-016-0770 | 216 | BOUNTY CT | E020P | NE020P | 4.33 |
| 23-31-15-86585-016-0770 | 216 | BOUNTY CT | E09415 | NE09415 | 4.45 |
| 23-31-15-86585-016-0770 | 216 | BOUNTY CT | E14000 | NE14000 | 4.37 |
| 23-31-15-86585-016-0780 | 214 | BOUNTY CT | E020P | NE020P | 4.33 |
| 23-31-15-86585-016-0780 | 214 | BOUNTY CT | E09415 | NE09415 | 4.45 |
| 23-31-15-86585-016-0780 | 214 | BOUNTY CT | E14000 | NE14000 | 4.37 |
| 23-31-15-86585-017-0790 | 212 | BOUNTY CT | E020P | NE020P | 4.33 |
| 23-31-15-86585-017-0790 | 212 | BOUNTY CT | E09415 | NE09415 | 4.45 |
| 23-31-15-86585-017-0790 | 212 | BOUNTY CT | E14000 | NE14000 | 4.37 |
| 23-31-15-86585-017-0800 | 210 | BOUNTY CT | E020P | NE020P | 4.33 |
| 23-31-15-86585-017-0800 | 210 | BOUNTY CT | E09415 | NE09415 | 4.45 |
| 23-31-15-86585-017-0800 | 210 | BOUNTY CT | E14000 | NE14000 | 4.37 |
| 23-31-15-86585-017-0810 | 208 | BOUNTY CT | E020P | NE020P | 4.33 |
| 23-31-15-86585-017-0810 | 208 | BOUNTY CT | E09415 | NE09415 | 4.45 |
| 23-31-15-86585-017-0810 | 208 | BOUNTY CT | E14000 | NE14000 | 4.37 |
| 23-31-15-86585-017-0820 | 206 | BOUNTY CT | E020P | NE020P | 4.33 |
| 23-31-15-86585-017-0820 | 206 | BOUNTY CT | E09415 | NE09415 | 4.45 |
| 23-31-15-86585-017-0820 | 206 | BOUNTY CT | E14000 | NE14000 | 4.37 |
| 23-31-15-86585-018-0830 | 204 | BOUNTY CT | E020P | NE020P | 4.33 |
| 23-31-15-86585-018-0830 | 204 | BOUNTY CT | E09415 | NE09415 | 4.45 |
| 23-31-15-86585-018-0830 | 204 | BOUNTY CT | E14000 | NE14000 | 4.37 |
| 23-31-15-86585-018-0840 | 202 | BOUNTY CT | E020P | NE020P | 4.33 |
| 23-31-15-86585-018-0840 | 202 | BOUNTY CT | E09415 | NE09415 | 4.45 |
| 23-31-15-86585-018-0840 | 202 | BOUNTY CT | E14000 | NE14000 | 4.37 |
| 23-31-15-86585-018-0850 | 200 | BOUNTY CT | E020P | NE020P | 4.33 |
| 23-31-15-86585-018-0850 | 200 | BOUNTY CT | E09415 | NE09415 | 4.45 |
| 23-31-15-86585-018-0850 | 200 | BOUNTY CT | E14000 | NE14000 | 4.37 |
| 23-31-15-86585-019-0860 | 214 | ORION LN | E020P | NE020P | 4.33 |
| 23-31-15-86585-019-0870 | 216 | ORION LN | E020P | NE020P | 4.33 |
| 23-31-15-86585-019-0880 | 218 | ORION LN | E020P | NE020P | 4.33 |
| 23-31-15-86585-019-0890 | 220 | ORION LN | E020P | NE020P | 4.33 |
| 23-31-15-86585-020-0570 | 213 | ORION LN | E020P | NE020P | 4.33 |
| 23-31-15-86585-020-0570 | 213 | ORION LN | E09415 | NE09415 | 4.45 |
| 23-31-15-86585-020-0570 | 213 | ORION LN | E09500 | NE09500 | 4.37 |
| 23-31-15-86585-020-0580 | 215 | ORION LN | E020P | NE020P | 4.33 |
| 23-31-15-86585-020-0580 | 215 | ORION LN | E09415 | NE09415 | 4.45 |
| 23-31-15-86585-020-0580 | 215 | ORION LN | E09500 | NE09500 | 4.37 |
| 23-31-15-86585-020-0590 | 217 | ORION LN | E020P | NE020P | 4.33 |
| 23-31-15-86585-020-0590 | 217 | ORION LN | E09415 | NE09415 | 4.45 |
| 23-31-15-86585-020-0590 | 217 | ORION LN | E09500 | NE09500 | 4.37 |
| 23-31-15-86585-020-0600 | 219 | ORION LN | E020P | NE020P | 4.33 |

| Tax Parcel ID | Site Number | Site Road | Basin Name | Node Name | 100-Year Stage EL. |
|---|---|---|---|---|---|
| 23-31-15-86585-020-0600 | 219 | ORION LN | E09415 | NE09415 | 4.45 |
| 23-31-15-86585-020-0600 | 219 | ORION LN | E09500 | NE09500 | 4.37 |
| 23-31-15-86585-021-0540 | 207 | ORION LN | E020P | NE020P | 4.33 |
| 23-31-15-86585-021-0540 | 207 | ORION LN | E09415 | NE09415 | 4.45 |
| 23-31-15-86585-021-0540 | 207 | ORION LN | E09500 | NE09500 | 4.37 |
| 23-31-15-86585-021-0550 | 209 | ORION LN | E020P | NE020P | 4.33 |
| 23-31-15-86585-021-0550 | 209 | ORION LN | E09415 | NE09415 | 4.45 |
| 23-31-15-86585-021-0550 | 209 | ORION LN | E09500 | NE09500 | 4.37 |
| 23-31-15-86585-021-0560 | 211 | ORION LN | E020P | NE020P | 4.33 |
| 23-31-15-86585-021-0560 | 211 | ORION LN | E09415 | NE09415 | 4.45 |
| 23-31-15-86585-021-0560 | 211 | ORION LN | E09500 | NE09500 | 4.37 |
| 23-31-15-88293-000-0001 | | GULF BLVD | D04555 | ND04555 | 4.39 |
| 23-31-15-88293-000-0001 | | GULF BLVD | D04565 | ND04565 | 4.39 |
| 23-31-15-88293-000-0001 | | GULF BLVD | D04571P | ND04571P | 5.04 |
| 23-31-15-88293-000-0001 | | GULF BLVD | D04947 | ND04947 | 4.38 |
| 23-31-15-88293-000-0001 | | GULF BLVD | D04949P | ND04949P | 5.3 |
| 23-31-15-88293-000-0001 | | GULF BLVD | D06105P | ND06105P | 5.36 |
| 23-31-15-88293-000-0001 | | GULF BLVD | D06110P | ND06110P | 5.47 |
| 23-31-15-88293-000-0001 | | GULF BLVD | D06115P | ND06115P | 5.52 |
| 23-31-15-88293-000-0001 | | GULF BLVD | D06210P | ND06210P | 5.39 |
| 23-31-15-88293-000-0001 | | GULF BLVD | D06215P | ND06215P | 5.45 |
| 23-31-15-88293-000-0010 | 12000 | GULF BLVD | D04555 | ND04555 | 4.39 |
| 23-31-15-88293-000-0010 | 12000 | GULF BLVD | D04565 | ND04565 | 4.39 |
| 23-31-15-88293-000-0010 | 12000 | GULF BLVD | D04571P | ND04571P | 5.04 |
| 23-31-15-88293-000-0010 | 12000 | GULF BLVD | D04947 | ND04947 | 4.38 |
| 23-31-15-88293-000-0010 | 12000 | GULF BLVD | D04949P | ND04949P | 5.3 |
| 23-31-15-88293-000-0010 | 12000 | GULF BLVD | D06105P | ND06105P | 5.36 |
| 23-31-15-88293-000-0010 | 12000 | GULF BLVD | D06110P | ND06110P | 5.47 |
| 23-31-15-88293-000-0010 | 12000 | GULF BLVD | D06115P | ND06115P | 5.52 |
| 23-31-15-88293-000-0010 | 12000 | GULF BLVD | D06210P | ND06210P | 5.39 |
| 23-31-15-88293-000-0010 | 12000 | GULF BLVD | D06215P | ND06215P | 5.45 |
| 23-31-15-88293-000-0020 | 12000 | GULF BLVD | D04555 | ND04555 | 4.39 |
| 23-31-15-88293-000-0020 | 12000 | GULF BLVD | D04565 | ND04565 | 4.39 |
| 23-31-15-88293-000-0020 | 12000 | GULF BLVD | D04571P | ND04571P | 5.04 |
| 23-31-15-88293-000-0020 | 12000 | GULF BLVD | D04947 | ND04947 | 4.38 |
| 23-31-15-88293-000-0020 | 12000 | GULF BLVD | D04949P | ND04949P | 5.3 |
| 23-31-15-88293-000-0020 | 12000 | GULF BLVD | D06105P | ND06105P | 5.36 |
| 23-31-15-88293-000-0020 | 12000 | GULF BLVD | D06110P | ND06110P | 5.47 |
| 23-31-15-88293-000-0020 | 12000 | GULF BLVD | D06115P | ND06115P | 5.52 |
| 23-31-15-88293-000-0020 | 12000 | GULF BLVD | D06210P | ND06210P | 5.39 |
| 23-31-15-88293-000-0020 | 12000 | GULF BLVD | D06215P | ND06215P | 5.45 |
| 23-31-15-88293-000-0030 | 12000 | GULF BLVD | D04555 | ND04555 | 4.39 |
| 23-31-15-88293-000-0030 | 12000 | GULF BLVD | D04565 | ND04565 | 4.39 |
| 23-31-15-88293-000-0030 | 12000 | GULF BLVD | D04571P | ND04571P | 5.04 |
| 23-31-15-88293-000-0030 | 12000 | GULF BLVD | D04947 | ND04947 | 4.38 |
| 23-31-15-88293-000-0030 | 12000 | GULF BLVD | D04949P | ND04949P | 5.3 |
| 23-31-15-88293-000-0030 | 12000 | GULF BLVD | D06105P | ND06105P | 5.36 |
| 23-31-15-88293-000-0030 | 12000 | GULF BLVD | D06110P | ND06110P | 5.47 |
| 23-31-15-88293-000-0030 | 12000 | GULF BLVD | D06115P | ND06115P | 5.52 |
| 23-31-15-88293-000-0030 | 12000 | GULF BLVD | D06210P | ND06210P | 5.39 |
| 23-31-15-88293-000-0030 | 12000 | GULF BLVD | D06215P | ND06215P | 5.45 |
| 23-31-15-88293-014-2010 | 12000 | GULF BLVD | D04555 | ND04555 | 4.39 |
| 23-31-15-88293-014-2010 | 12000 | GULF BLVD | D04565 | ND04565 | 4.39 |
| 23-31-15-88293-014-2010 | 12000 | GULF BLVD | D04571P | ND04571P | 5.04 |
| 23-31-15-88293-014-2010 | 12000 | GULF BLVD | D04947 | ND04947 | 4.38 |
| 23-31-15-88293-014-2010 | 12000 | GULF BLVD | D04949P | ND04949P | 5.3 |
| 23-31-15-88293-014-2010 | 12000 | GULF BLVD | D06105P | ND06105P | 5.36 |
| 23-31-15-88293-014-2010 | 12000 | GULF BLVD | D06110P | ND06110P | 5.47 |
| 23-31-15-88293-014-2010 | 12000 | GULF BLVD | D06115P | ND06115P | 5.52 |
| 23-31-15-88293-014-2010 | 12000 | GULF BLVD | D06210P | ND06210P | 5.39 |
| 23-31-15-88293-014-2010 | 12000 | GULF BLVD | D06215P | ND06215P | 5.45 |
| 23-31-15-88293-014-2020 | 12000 | GULF BLVD | D04555 | ND04555 | 4.39 |

| Tax Parcel ID | Site Number | Site Road | Basin Name | Node Name | 100-Year Stage EL. |
|---|---|---|---|---|---|
| 23-31-15-88293-014-2020 | 12000 | GULF BLVD | D04565 | ND04565 | 4.39 |
| 23-31-15-88293-014-2020 | 12000 | GULF BLVD | D04571P | ND04571P | 5.04 |
| 23-31-15-88293-014-2020 | 12000 | GULF BLVD | D04947 | ND04947 | 4.38 |
| 23-31-15-88293-014-2020 | 12000 | GULF BLVD | D04949P | ND04949P | 5.3 |
| 23-31-15-88293-014-2020 | 12000 | GULF BLVD | D06105P | ND06105P | 5.36 |
| 23-31-15-88293-014-2020 | 12000 | GULF BLVD | D06110P | ND06110P | 5.47 |
| 23-31-15-88293-014-2020 | 12000 | GULF BLVD | D06115P | ND06115P | 5.52 |
| 23-31-15-88293-014-2020 | 12000 | GULF BLVD | D06210P | ND06210P | 5.39 |
| 23-31-15-88293-014-2020 | 12000 | GULF BLVD | D06215P | ND06215P | 5.45 |
| 23-31-15-88293-014-2030 | 12000 | GULF BLVD | D04555 | ND04555 | 4.39 |
| 23-31-15-88293-014-2030 | 12000 | GULF BLVD | D04565 | ND04565 | 4.39 |
| 23-31-15-88293-014-2030 | 12000 | GULF BLVD | D04571P | ND04571P | 5.04 |
| 23-31-15-88293-014-2030 | 12000 | GULF BLVD | D04947 | ND04947 | 4.38 |
| 23-31-15-88293-014-2030 | 12000 | GULF BLVD | D04949P | ND04949P | 5.3 |
| 23-31-15-88293-014-2030 | 12000 | GULF BLVD | D06105P | ND06105P | 5.36 |
| 23-31-15-88293-014-2030 | 12000 | GULF BLVD | D06110P | ND06110P | 5.47 |
| 23-31-15-88293-014-2030 | 12000 | GULF BLVD | D06115P | ND06115P | 5.52 |
| 23-31-15-88293-014-2030 | 12000 | GULF BLVD | D06210P | ND06210P | 5.39 |
| 23-31-15-88293-014-2030 | 12000 | GULF BLVD | D06215P | ND06215P | 5.45 |
| 23-31-15-88293-014-2040 | 12000 | GULF BLVD | D04555 | ND04555 | 4.39 |
| 23-31-15-88293-014-2040 | 12000 | GULF BLVD | D04565 | ND04565 | 4.39 |
| 23-31-15-88293-014-2040 | 12000 | GULF BLVD | D04571P | ND04571P | 5.04 |
| 23-31-15-88293-014-2040 | 12000 | GULF BLVD | D04947 | ND04947 | 4.38 |
| 23-31-15-88293-014-2040 | 12000 | GULF BLVD | D04949P | ND04949P | 5.3 |
| 23-31-15-88293-014-2040 | 12000 | GULF BLVD | D06105P | ND06105P | 5.36 |
| 23-31-15-88293-014-2040 | 12000 | GULF BLVD | D06110P | ND06110P | 5.47 |
| 23-31-15-88293-014-2040 | 12000 | GULF BLVD | D06115P | ND06115P | 5.52 |
| 23-31-15-88293-014-2040 | 12000 | GULF BLVD | D06210P | ND06210P | 5.39 |
| 23-31-15-88293-014-2040 | 12000 | GULF BLVD | D06215P | ND06215P | 5.45 |
| 23-31-15-88293-014-2050 | 12000 | GULF BLVD | D04555 | ND04555 | 4.39 |
| 23-31-15-88293-014-2050 | 12000 | GULF BLVD | D04565 | ND04565 | 4.39 |
| 23-31-15-88293-014-2050 | 12000 | GULF BLVD | D04571P | ND04571P | 5.04 |
| 23-31-15-88293-014-2050 | 12000 | GULF BLVD | D04947 | ND04947 | 4.38 |
| 23-31-15-88293-014-2050 | 12000 | GULF BLVD | D04949P | ND04949P | 5.3 |
| 23-31-15-88293-014-2050 | 12000 | GULF BLVD | D06105P | ND06105P | 5.36 |
| 23-31-15-88293-014-2050 | 12000 | GULF BLVD | D06110P | ND06110P | 5.47 |
| 23-31-15-88293-014-2050 | 12000 | GULF BLVD | D06115P | ND06115P | 5.52 |
| 23-31-15-88293-014-2050 | 12000 | GULF BLVD | D06210P | ND06210P | 5.39 |
| 23-31-15-88293-014-2050 | 12000 | GULF BLVD | D06215P | ND06215P | 5.45 |
| 23-31-15-88293-014-2060 | 12000 | GULF BLVD | D04555 | ND04555 | 4.39 |
| 23-31-15-88293-014-2060 | 12000 | GULF BLVD | D04565 | ND04565 | 4.39 |
| 23-31-15-88293-014-2060 | 12000 | GULF BLVD | D04571P | ND04571P | 5.04 |
| 23-31-15-88293-014-2060 | 12000 | GULF BLVD | D04947 | ND04947 | 4.38 |
| 23-31-15-88293-014-2060 | 12000 | GULF BLVD | D04949P | ND04949P | 5.3 |
| 23-31-15-88293-014-2060 | 12000 | GULF BLVD | D06105P | ND06105P | 5.36 |
| 23-31-15-88293-014-2060 | 12000 | GULF BLVD | D06110P | ND06110P | 5.47 |
| 23-31-15-88293-014-2060 | 12000 | GULF BLVD | D06115P | ND06115P | 5.52 |
| 23-31-15-88293-014-2060 | 12000 | GULF BLVD | D06210P | ND06210P | 5.39 |
| 23-31-15-88293-014-2060 | 12000 | GULF BLVD | D06215P | ND06215P | 5.45 |
| 23-31-15-88293-014-2070 | 12000 | GULF BLVD | D04555 | ND04555 | 4.39 |
| 23-31-15-88293-014-2070 | 12000 | GULF BLVD | D04565 | ND04565 | 4.39 |
| 23-31-15-88293-014-2070 | 12000 | GULF BLVD | D04571P | ND04571P | 5.04 |
| 23-31-15-88293-014-2070 | 12000 | GULF BLVD | D04947 | ND04947 | 4.38 |
| 23-31-15-88293-014-2070 | 12000 | GULF BLVD | D04949P | ND04949P | 5.3 |
| 23-31-15-88293-014-2070 | 12000 | GULF BLVD | D06105P | ND06105P | 5.36 |
| 23-31-15-88293-014-2070 | 12000 | GULF BLVD | D06110P | ND06110P | 5.47 |
| 23-31-15-88293-014-2070 | 12000 | GULF BLVD | D06115P | ND06115P | 5.52 |
| 23-31-15-88293-014-2070 | 12000 | GULF BLVD | D06210P | ND06210P | 5.39 |
| 23-31-15-88293-014-2070 | 12000 | GULF BLVD | D06215P | ND06215P | 5.45 |
| 23-31-15-88293-014-2080 | 12000 | GULF BLVD | D04555 | ND04555 | 4.39 |
| 23-31-15-88293-014-2080 | 12000 | GULF BLVD | D04565 | ND04565 | 4.39 |
| 23-31-15-88293-014-2080 | 12000 | GULF BLVD | D04571P | ND04571P | 5.04 |

| Tax Parcel ID | Site Number | Site Road | Basin Name | Node Name | 100-Year Stage EL. |
|---|---|---|---|---|---|
| 23-31-15-88293-014-2080 | 12000 | GULF BLVD | D04947 | ND04947 | 4.38 |
| 23-31-15-88293-014-2080 | 12000 | GULF BLVD | D04949P | ND04949P | 5.3 |
| 23-31-15-88293-014-2080 | 12000 | GULF BLVD | D06105P | ND06105P | 5.36 |
| 23-31-15-88293-014-2080 | 12000 | GULF BLVD | D06110P | ND06110P | 5.47 |
| 23-31-15-88293-014-2080 | 12000 | GULF BLVD | D06115P | ND06115P | 5.52 |
| 23-31-15-88293-014-2080 | 12000 | GULF BLVD | D06210P | ND06210P | 5.39 |
| 23-31-15-88293-014-2080 | 12000 | GULF BLVD | D06215P | ND06215P | 5.45 |
| 23-31-15-88293-014-2090 | 12000 | GULF BLVD | D04555 | ND04555 | 4.39 |
| 23-31-15-88293-014-2090 | 12000 | GULF BLVD | D04565 | ND04565 | 4.39 |
| 23-31-15-88293-014-2090 | 12000 | GULF BLVD | D04571P | ND04571P | 5.04 |
| 23-31-15-88293-014-2090 | 12000 | GULF BLVD | D04947 | ND04947 | 4.38 |
| 23-31-15-88293-014-2090 | 12000 | GULF BLVD | D04949P | ND04949P | 5.3 |
| 23-31-15-88293-014-2090 | 12000 | GULF BLVD | D06105P | ND06105P | 5.36 |
| 23-31-15-88293-014-2090 | 12000 | GULF BLVD | D06110P | ND06110P | 5.47 |
| 23-31-15-88293-014-2090 | 12000 | GULF BLVD | D06115P | ND06115P | 5.52 |
| 23-31-15-88293-014-2090 | 12000 | GULF BLVD | D06210P | ND06210P | 5.39 |
| 23-31-15-88293-014-2090 | 12000 | GULF BLVD | D06215P | ND06215P | 5.45 |
| 23-31-15-88293-014-2100 | 12000 | GULF BLVD | D04555 | ND04555 | 4.39 |
| 23-31-15-88293-014-2100 | 12000 | GULF BLVD | D04565 | ND04565 | 4.39 |
| 23-31-15-88293-014-2100 | 12000 | GULF BLVD | D04571P | ND04571P | 5.04 |
| 23-31-15-88293-014-2100 | 12000 | GULF BLVD | D04947 | ND04947 | 4.38 |
| 23-31-15-88293-014-2100 | 12000 | GULF BLVD | D04949P | ND04949P | 5.3 |
| 23-31-15-88293-014-2100 | 12000 | GULF BLVD | D06105P | ND06105P | 5.36 |
| 23-31-15-88293-014-2100 | 12000 | GULF BLVD | D06110P | ND06110P | 5.47 |
| 23-31-15-88293-014-2100 | 12000 | GULF BLVD | D06115P | ND06115P | 5.52 |
| 23-31-15-88293-014-2100 | 12000 | GULF BLVD | D06210P | ND06210P | 5.39 |
| 23-31-15-88293-014-2100 | 12000 | GULF BLVD | D06215P | ND06215P | 5.45 |
| 23-31-15-88293-014-2110 | 12000 | GULF BLVD | D04555 | ND04555 | 4.39 |
| 23-31-15-88293-014-2110 | 12000 | GULF BLVD | D04565 | ND04565 | 4.39 |
| 23-31-15-88293-014-2110 | 12000 | GULF BLVD | D04571P | ND04571P | 5.04 |
| 23-31-15-88293-014-2110 | 12000 | GULF BLVD | D04947 | ND04947 | 4.38 |
| 23-31-15-88293-014-2110 | 12000 | GULF BLVD | D04949P | ND04949P | 5.3 |
| 23-31-15-88293-014-2110 | 12000 | GULF BLVD | D06105P | ND06105P | 5.36 |
| 23-31-15-88293-014-2110 | 12000 | GULF BLVD | D06110P | ND06110P | 5.47 |
| 23-31-15-88293-014-2110 | 12000 | GULF BLVD | D06115P | ND06115P | 5.52 |
| 23-31-15-88293-014-2110 | 12000 | GULF BLVD | D06210P | ND06210P | 5.39 |
| 23-31-15-88293-014-2110 | 12000 | GULF BLVD | D06215P | ND06215P | 5.45 |
| 23-31-15-88293-014-2120 | 12000 | GULF BLVD | D04555 | ND04555 | 4.39 |
| 23-31-15-88293-014-2120 | 12000 | GULF BLVD | D04565 | ND04565 | 4.39 |
| 23-31-15-88293-014-2120 | 12000 | GULF BLVD | D04571P | ND04571P | 5.04 |
| 23-31-15-88293-014-2120 | 12000 | GULF BLVD | D04947 | ND04947 | 4.38 |
| 23-31-15-88293-014-2120 | 12000 | GULF BLVD | D04949P | ND04949P | 5.3 |
| 23-31-15-88293-014-2120 | 12000 | GULF BLVD | D06105P | ND06105P | 5.36 |
| 23-31-15-88293-014-2120 | 12000 | GULF BLVD | D06110P | ND06110P | 5.47 |
| 23-31-15-88293-014-2120 | 12000 | GULF BLVD | D06115P | ND06115P | 5.52 |
| 23-31-15-88293-014-2120 | 12000 | GULF BLVD | D06210P | ND06210P | 5.39 |
| 23-31-15-88293-014-2120 | 12000 | GULF BLVD | D06215P | ND06215P | 5.45 |
| 23-31-15-88293-014-2130 | 12000 | GULF BLVD | D04555 | ND04555 | 4.39 |
| 23-31-15-88293-014-2130 | 12000 | GULF BLVD | D04565 | ND04565 | 4.39 |
| 23-31-15-88293-014-2130 | 12000 | GULF BLVD | D04571P | ND04571P | 5.04 |
| 23-31-15-88293-014-2130 | 12000 | GULF BLVD | D04947 | ND04947 | 4.38 |
| 23-31-15-88293-014-2130 | 12000 | GULF BLVD | D04949P | ND04949P | 5.3 |
| 23-31-15-88293-014-2130 | 12000 | GULF BLVD | D06105P | ND06105P | 5.36 |
| 23-31-15-88293-014-2130 | 12000 | GULF BLVD | D06110P | ND06110P | 5.47 |
| 23-31-15-88293-014-2130 | 12000 | GULF BLVD | D06115P | ND06115P | 5.52 |
| 23-31-15-88293-014-2130 | 12000 | GULF BLVD | D06210P | ND06210P | 5.39 |
| 23-31-15-88293-014-2130 | 12000 | GULF BLVD | D06215P | ND06215P | 5.45 |
| 23-31-15-88293-014-3010 | 12000 | GULF BLVD | D04555 | ND04555 | 4.39 |
| 23-31-15-88293-014-3010 | 12000 | GULF BLVD | D04565 | ND04565 | 4.39 |
| 23-31-15-88293-014-3010 | 12000 | GULF BLVD | D04571P | ND04571P | 5.04 |
| 23-31-15-88293-014-3010 | 12000 | GULF BLVD | D04947 | ND04947 | 4.38 |
| 23-31-15-88293-014-3010 | 12000 | GULF BLVD | D04949P | ND04949P | 5.3 |

| Tax Parcel ID | Site Number | Site Road | Basin Name | Node Name | 100-Year Stage EL. |
|---|---|---|---|---|---|
| 23-31-15-88293-014-3010 | 12000 | GULF BLVD | D06105P | ND06105P | 5.36 |
| 23-31-15-88293-014-3010 | 12000 | GULF BLVD | D06110P | ND06110P | 5.47 |
| 23-31-15-88293-014-3010 | 12000 | GULF BLVD | D06115P | ND06115P | 5.52 |
| 23-31-15-88293-014-3010 | 12000 | GULF BLVD | D06210P | ND06210P | 5.39 |
| 23-31-15-88293-014-3010 | 12000 | GULF BLVD | D06215P | ND06215P | 5.45 |
| 23-31-15-88293-014-3020 | 12000 | GULF BLVD | D04555 | ND04555 | 4.39 |
| 23-31-15-88293-014-3020 | 12000 | GULF BLVD | D04565 | ND04565 | 4.39 |
| 23-31-15-88293-014-3020 | 12000 | GULF BLVD | D04571P | ND04571P | 5.04 |
| 23-31-15-88293-014-3020 | 12000 | GULF BLVD | D04947 | ND04947 | 4.38 |
| 23-31-15-88293-014-3020 | 12000 | GULF BLVD | D04949P | ND04949P | 5.3 |
| 23-31-15-88293-014-3020 | 12000 | GULF BLVD | D06105P | ND06105P | 5.36 |
| 23-31-15-88293-014-3020 | 12000 | GULF BLVD | D06110P | ND06110P | 5.47 |
| 23-31-15-88293-014-3020 | 12000 | GULF BLVD | D06115P | ND06115P | 5.52 |
| 23-31-15-88293-014-3020 | 12000 | GULF BLVD | D06210P | ND06210P | 5.39 |
| 23-31-15-88293-014-3020 | 12000 | GULF BLVD | D06215P | ND06215P | 5.45 |
| 23-31-15-88293-014-3030 | 12000 | GULF BLVD | D04555 | ND04555 | 4.39 |
| 23-31-15-88293-014-3030 | 12000 | GULF BLVD | D04565 | ND04565 | 4.39 |
| 23-31-15-88293-014-3030 | 12000 | GULF BLVD | D04571P | ND04571P | 5.04 |
| 23-31-15-88293-014-3030 | 12000 | GULF BLVD | D04947 | ND04947 | 4.38 |
| 23-31-15-88293-014-3030 | 12000 | GULF BLVD | D04949P | ND04949P | 5.3 |
| 23-31-15-88293-014-3030 | 12000 | GULF BLVD | D06105P | ND06105P | 5.36 |
| 23-31-15-88293-014-3030 | 12000 | GULF BLVD | D06110P | ND06110P | 5.47 |
| 23-31-15-88293-014-3030 | 12000 | GULF BLVD | D06115P | ND06115P | 5.52 |
| 23-31-15-88293-014-3030 | 12000 | GULF BLVD | D06210P | ND06210P | 5.39 |
| 23-31-15-88293-014-3030 | 12000 | GULF BLVD | D06215P | ND06215P | 5.45 |
| 23-31-15-88293-014-3040 | 12000 | GULF BLVD | D04555 | ND04555 | 4.39 |
| 23-31-15-88293-014-3040 | 12000 | GULF BLVD | D04565 | ND04565 | 4.39 |
| 23-31-15-88293-014-3040 | 12000 | GULF BLVD | D04571P | ND04571P | 5.04 |
| 23-31-15-88293-014-3040 | 12000 | GULF BLVD | D04947 | ND04947 | 4.38 |
| 23-31-15-88293-014-3040 | 12000 | GULF BLVD | D04949P | ND04949P | 5.3 |
| 23-31-15-88293-014-3040 | 12000 | GULF BLVD | D06105P | ND06105P | 5.36 |
| 23-31-15-88293-014-3040 | 12000 | GULF BLVD | D06110P | ND06110P | 5.47 |
| 23-31-15-88293-014-3040 | 12000 | GULF BLVD | D06115P | ND06115P | 5.52 |
| 23-31-15-88293-014-3040 | 12000 | GULF BLVD | D06210P | ND06210P | 5.39 |
| 23-31-15-88293-014-3040 | 12000 | GULF BLVD | D06215P | ND06215P | 5.45 |
| 23-31-15-88293-014-3050 | 12000 | GULF BLVD | D04555 | ND04555 | 4.39 |
| 23-31-15-88293-014-3050 | 12000 | GULF BLVD | D04565 | ND04565 | 4.39 |
| 23-31-15-88293-014-3050 | 12000 | GULF BLVD | D04571P | ND04571P | 5.04 |
| 23-31-15-88293-014-3050 | 12000 | GULF BLVD | D04947 | ND04947 | 4.38 |
| 23-31-15-88293-014-3050 | 12000 | GULF BLVD | D04949P | ND04949P | 5.3 |
| 23-31-15-88293-014-3050 | 12000 | GULF BLVD | D06105P | ND06105P | 5.36 |
| 23-31-15-88293-014-3050 | 12000 | GULF BLVD | D06110P | ND06110P | 5.47 |
| 23-31-15-88293-014-3050 | 12000 | GULF BLVD | D06115P | ND06115P | 5.52 |
| 23-31-15-88293-014-3050 | 12000 | GULF BLVD | D06210P | ND06210P | 5.39 |
| 23-31-15-88293-014-3050 | 12000 | GULF BLVD | D06215P | ND06215P | 5.45 |
| 23-31-15-88293-014-3060 | 12000 | GULF BLVD | D04555 | ND04555 | 4.39 |
| 23-31-15-88293-014-3060 | 12000 | GULF BLVD | D04565 | ND04565 | 4.39 |
| 23-31-15-88293-014-3060 | 12000 | GULF BLVD | D04571P | ND04571P | 5.04 |
| 23-31-15-88293-014-3060 | 12000 | GULF BLVD | D04947 | ND04947 | 4.38 |
| 23-31-15-88293-014-3060 | 12000 | GULF BLVD | D04949P | ND04949P | 5.3 |
| 23-31-15-88293-014-3060 | 12000 | GULF BLVD | D06105P | ND06105P | 5.36 |
| 23-31-15-88293-014-3060 | 12000 | GULF BLVD | D06110P | ND06110P | 5.47 |
| 23-31-15-88293-014-3060 | 12000 | GULF BLVD | D06115P | ND06115P | 5.52 |
| 23-31-15-88293-014-3060 | 12000 | GULF BLVD | D06210P | ND06210P | 5.39 |
| 23-31-15-88293-014-3060 | 12000 | GULF BLVD | D06215P | ND06215P | 5.45 |
| 23-31-15-88293-014-3070 | 12000 | GULF BLVD | D04555 | ND04555 | 4.39 |
| 23-31-15-88293-014-3070 | 12000 | GULF BLVD | D04565 | ND04565 | 4.39 |
| 23-31-15-88293-014-3070 | 12000 | GULF BLVD | D04571P | ND04571P | 5.04 |
| 23-31-15-88293-014-3070 | 12000 | GULF BLVD | D04947 | ND04947 | 4.38 |
| 23-31-15-88293-014-3070 | 12000 | GULF BLVD | D04949P | ND04949P | 5.3 |
| 23-31-15-88293-014-3070 | 12000 | GULF BLVD | D06105P | ND06105P | 5.36 |
| 23-31-15-88293-014-3070 | 12000 | GULF BLVD | D06110P | ND06110P | 5.47 |

| Tax Parcel ID | Site Number | Site Road | Basin Name | Node Name | 100-Year Stage EL. |
|---|---|---|---|---|---|
| 23-31-15-88293-014-3070 | 12000 | GULF BLVD | D06115P | ND06115P | 5.52 |
| 23-31-15-88293-014-3070 | 12000 | GULF BLVD | D06210P | ND06210P | 5.39 |
| 23-31-15-88293-014-3070 | 12000 | GULF BLVD | D06215P | ND06215P | 5.45 |
| 23-31-15-88293-014-3080 | 12000 | GULF BLVD | D04555 | ND04555 | 4.39 |
| 23-31-15-88293-014-3080 | 12000 | GULF BLVD | D04565 | ND04565 | 4.39 |
| 23-31-15-88293-014-3080 | 12000 | GULF BLVD | D04571P | ND04571P | 5.04 |
| 23-31-15-88293-014-3080 | 12000 | GULF BLVD | D04947 | ND04947 | 4.38 |
| 23-31-15-88293-014-3080 | 12000 | GULF BLVD | D04949P | ND04949P | 5.3 |
| 23-31-15-88293-014-3080 | 12000 | GULF BLVD | D06105P | ND06105P | 5.36 |
| 23-31-15-88293-014-3080 | 12000 | GULF BLVD | D06110P | ND06110P | 5.47 |
| 23-31-15-88293-014-3080 | 12000 | GULF BLVD | D06115P | ND06115P | 5.52 |
| 23-31-15-88293-014-3080 | 12000 | GULF BLVD | D06210P | ND06210P | 5.39 |
| 23-31-15-88293-014-3080 | 12000 | GULF BLVD | D06215P | ND06215P | 5.45 |
| 23-31-15-88293-014-3090 | 12000 | GULF BLVD | D04555 | ND04555 | 4.39 |
| 23-31-15-88293-014-3090 | 12000 | GULF BLVD | D04565 | ND04565 | 4.39 |
| 23-31-15-88293-014-3090 | 12000 | GULF BLVD | D04571P | ND04571P | 5.04 |
| 23-31-15-88293-014-3090 | 12000 | GULF BLVD | D04947 | ND04947 | 4.38 |
| 23-31-15-88293-014-3090 | 12000 | GULF BLVD | D04949P | ND04949P | 5.3 |
| 23-31-15-88293-014-3090 | 12000 | GULF BLVD | D06105P | ND06105P | 5.36 |
| 23-31-15-88293-014-3090 | 12000 | GULF BLVD | D06110P | ND06110P | 5.47 |
| 23-31-15-88293-014-3090 | 12000 | GULF BLVD | D06115P | ND06115P | 5.52 |
| 23-31-15-88293-014-3090 | 12000 | GULF BLVD | D06210P | ND06210P | 5.39 |
| 23-31-15-88293-014-3090 | 12000 | GULF BLVD | D06215P | ND06215P | 5.45 |
| 23-31-15-88293-014-3100 | 12000 | GULF BLVD | D04555 | ND04555 | 4.39 |
| 23-31-15-88293-014-3100 | 12000 | GULF BLVD | D04565 | ND04565 | 4.39 |
| 23-31-15-88293-014-3100 | 12000 | GULF BLVD | D04571P | ND04571P | 5.04 |
| 23-31-15-88293-014-3100 | 12000 | GULF BLVD | D04947 | ND04947 | 4.38 |
| 23-31-15-88293-014-3100 | 12000 | GULF BLVD | D04949P | ND04949P | 5.3 |
| 23-31-15-88293-014-3100 | 12000 | GULF BLVD | D06105P | ND06105P | 5.36 |
| 23-31-15-88293-014-3100 | 12000 | GULF BLVD | D06110P | ND06110P | 5.47 |
| 23-31-15-88293-014-3100 | 12000 | GULF BLVD | D06115P | ND06115P | 5.52 |
| 23-31-15-88293-014-3100 | 12000 | GULF BLVD | D06210P | ND06210P | 5.39 |
| 23-31-15-88293-014-3100 | 12000 | GULF BLVD | D06215P | ND06215P | 5.45 |
| 23-31-15-88293-014-3110 | 12000 | GULF BLVD | D04555 | ND04555 | 4.39 |
| 23-31-15-88293-014-3110 | 12000 | GULF BLVD | D04565 | ND04565 | 4.39 |
| 23-31-15-88293-014-3110 | 12000 | GULF BLVD | D04571P | ND04571P | 5.04 |
| 23-31-15-88293-014-3110 | 12000 | GULF BLVD | D04947 | ND04947 | 4.38 |
| 23-31-15-88293-014-3110 | 12000 | GULF BLVD | D04949P | ND04949P | 5.3 |
| 23-31-15-88293-014-3110 | 12000 | GULF BLVD | D06105P | ND06105P | 5.36 |
| 23-31-15-88293-014-3110 | 12000 | GULF BLVD | D06110P | ND06110P | 5.47 |
| 23-31-15-88293-014-3110 | 12000 | GULF BLVD | D06115P | ND06115P | 5.52 |
| 23-31-15-88293-014-3110 | 12000 | GULF BLVD | D06210P | ND06210P | 5.39 |
| 23-31-15-88293-014-3110 | 12000 | GULF BLVD | D06215P | ND06215P | 5.45 |
| 23-31-15-88293-014-3120 | 12000 | GULF BLVD | D04555 | ND04555 | 4.39 |
| 23-31-15-88293-014-3120 | 12000 | GULF BLVD | D04565 | ND04565 | 4.39 |
| 23-31-15-88293-014-3120 | 12000 | GULF BLVD | D04571P | ND04571P | 5.04 |
| 23-31-15-88293-014-3120 | 12000 | GULF BLVD | D04947 | ND04947 | 4.38 |
| 23-31-15-88293-014-3120 | 12000 | GULF BLVD | D04949P | ND04949P | 5.3 |
| 23-31-15-88293-014-3120 | 12000 | GULF BLVD | D06105P | ND06105P | 5.36 |
| 23-31-15-88293-014-3120 | 12000 | GULF BLVD | D06110P | ND06110P | 5.47 |
| 23-31-15-88293-014-3120 | 12000 | GULF BLVD | D06115P | ND06115P | 5.52 |
| 23-31-15-88293-014-3120 | 12000 | GULF BLVD | D06210P | ND06210P | 5.39 |
| 23-31-15-88293-014-3120 | 12000 | GULF BLVD | D06215P | ND06215P | 5.45 |
| 23-31-15-88293-014-3130 | 12000 | GULF BLVD | D04555 | ND04555 | 4.39 |
| 23-31-15-88293-014-3130 | 12000 | GULF BLVD | D04565 | ND04565 | 4.39 |
| 23-31-15-88293-014-3130 | 12000 | GULF BLVD | D04571P | ND04571P | 5.04 |
| 23-31-15-88293-014-3130 | 12000 | GULF BLVD | D04947 | ND04947 | 4.38 |
| 23-31-15-88293-014-3130 | 12000 | GULF BLVD | D04949P | ND04949P | 5.3 |
| 23-31-15-88293-014-3130 | 12000 | GULF BLVD | D06105P | ND06105P | 5.36 |
| 23-31-15-88293-014-3130 | 12000 | GULF BLVD | D06110P | ND06110P | 5.47 |
| 23-31-15-88293-014-3130 | 12000 | GULF BLVD | D06115P | ND06115P | 5.52 |
| 23-31-15-88293-014-3130 | 12000 | GULF BLVD | D06210P | ND06210P | 5.39 |

| Tax Parcel ID | Site Number | Site Road | Basin Name | Node Name | 100-Year Stage EL. |
|---|---|---|---|---|---|
| 23-31-15-88293-014-3130 | 12000 | GULF BLVD | D06215P | ND06215P | 5.45 |
| 23-31-15-88293-014-4010 | 12000 | GULF BLVD | D04555 | ND04555 | 4.39 |
| 23-31-15-88293-014-4010 | 12000 | GULF BLVD | D04565 | ND04565 | 4.39 |
| 23-31-15-88293-014-4010 | 12000 | GULF BLVD | D04571P | ND04571P | 5.04 |
| 23-31-15-88293-014-4010 | 12000 | GULF BLVD | D04947 | ND04947 | 4.38 |
| 23-31-15-88293-014-4010 | 12000 | GULF BLVD | D04949P | ND04949P | 5.3 |
| 23-31-15-88293-014-4010 | 12000 | GULF BLVD | D06105P | ND06105P | 5.36 |
| 23-31-15-88293-014-4010 | 12000 | GULF BLVD | D06110P | ND06110P | 5.47 |
| 23-31-15-88293-014-4010 | 12000 | GULF BLVD | D06115P | ND06115P | 5.52 |
| 23-31-15-88293-014-4010 | 12000 | GULF BLVD | D06210P | ND06210P | 5.39 |
| 23-31-15-88293-014-4010 | 12000 | GULF BLVD | D06215P | ND06215P | 5.45 |
| 23-31-15-88293-014-4020 | 12000 | GULF BLVD | D04555 | ND04555 | 4.39 |
| 23-31-15-88293-014-4020 | 12000 | GULF BLVD | D04565 | ND04565 | 4.39 |
| 23-31-15-88293-014-4020 | 12000 | GULF BLVD | D04571P | ND04571P | 5.04 |
| 23-31-15-88293-014-4020 | 12000 | GULF BLVD | D04947 | ND04947 | 4.38 |
| 23-31-15-88293-014-4020 | 12000 | GULF BLVD | D04949P | ND04949P | 5.3 |
| 23-31-15-88293-014-4020 | 12000 | GULF BLVD | D06105P | ND06105P | 5.36 |
| 23-31-15-88293-014-4020 | 12000 | GULF BLVD | D06110P | ND06110P | 5.47 |
| 23-31-15-88293-014-4020 | 12000 | GULF BLVD | D06115P | ND06115P | 5.52 |
| 23-31-15-88293-014-4020 | 12000 | GULF BLVD | D06210P | ND06210P | 5.39 |
| 23-31-15-88293-014-4020 | 12000 | GULF BLVD | D06215P | ND06215P | 5.45 |
| 23-31-15-88293-014-4030 | 12000 | GULF BLVD | D04555 | ND04555 | 4.39 |
| 23-31-15-88293-014-4030 | 12000 | GULF BLVD | D04565 | ND04565 | 4.39 |
| 23-31-15-88293-014-4030 | 12000 | GULF BLVD | D04571P | ND04571P | 5.04 |
| 23-31-15-88293-014-4030 | 12000 | GULF BLVD | D04947 | ND04947 | 4.38 |
| 23-31-15-88293-014-4030 | 12000 | GULF BLVD | D04949P | ND04949P | 5.3 |
| 23-31-15-88293-014-4030 | 12000 | GULF BLVD | D06105P | ND06105P | 5.36 |
| 23-31-15-88293-014-4030 | 12000 | GULF BLVD | D06110P | ND06110P | 5.47 |
| 23-31-15-88293-014-4030 | 12000 | GULF BLVD | D06115P | ND06115P | 5.52 |
| 23-31-15-88293-014-4030 | 12000 | GULF BLVD | D06210P | ND06210P | 5.39 |
| 23-31-15-88293-014-4030 | 12000 | GULF BLVD | D06215P | ND06215P | 5.45 |
| 23-31-15-88293-014-4040 | 12000 | GULF BLVD | D04555 | ND04555 | 4.39 |
| 23-31-15-88293-014-4040 | 12000 | GULF BLVD | D04565 | ND04565 | 4.39 |
| 23-31-15-88293-014-4040 | 12000 | GULF BLVD | D04571P | ND04571P | 5.04 |
| 23-31-15-88293-014-4040 | 12000 | GULF BLVD | D04947 | ND04947 | 4.38 |
| 23-31-15-88293-014-4040 | 12000 | GULF BLVD | D04949P | ND04949P | 5.3 |
| 23-31-15-88293-014-4040 | 12000 | GULF BLVD | D06105P | ND06105P | 5.36 |
| 23-31-15-88293-014-4040 | 12000 | GULF BLVD | D06110P | ND06110P | 5.47 |
| 23-31-15-88293-014-4040 | 12000 | GULF BLVD | D06115P | ND06115P | 5.52 |
| 23-31-15-88293-014-4040 | 12000 | GULF BLVD | D06210P | ND06210P | 5.39 |
| 23-31-15-88293-014-4040 | 12000 | GULF BLVD | D06215P | ND06215P | 5.45 |
| 23-31-15-88293-014-4050 | 12000 | GULF BLVD | D04555 | ND04555 | 4.39 |
| 23-31-15-88293-014-4050 | 12000 | GULF BLVD | D04565 | ND04565 | 4.39 |
| 23-31-15-88293-014-4050 | 12000 | GULF BLVD | D04571P | ND04571P | 5.04 |
| 23-31-15-88293-014-4050 | 12000 | GULF BLVD | D04947 | ND04947 | 4.38 |
| 23-31-15-88293-014-4050 | 12000 | GULF BLVD | D04949P | ND04949P | 5.3 |
| 23-31-15-88293-014-4050 | 12000 | GULF BLVD | D06105P | ND06105P | 5.36 |
| 23-31-15-88293-014-4050 | 12000 | GULF BLVD | D06110P | ND06110P | 5.47 |
| 23-31-15-88293-014-4050 | 12000 | GULF BLVD | D06115P | ND06115P | 5.52 |
| 23-31-15-88293-014-4050 | 12000 | GULF BLVD | D06210P | ND06210P | 5.39 |
| 23-31-15-88293-014-4050 | 12000 | GULF BLVD | D06215P | ND06215P | 5.45 |
| 23-31-15-88293-014-4060 | 12000 | GULF BLVD | D04555 | ND04555 | 4.39 |
| 23-31-15-88293-014-4060 | 12000 | GULF BLVD | D04565 | ND04565 | 4.39 |
| 23-31-15-88293-014-4060 | 12000 | GULF BLVD | D04571P | ND04571P | 5.04 |
| 23-31-15-88293-014-4060 | 12000 | GULF BLVD | D04947 | ND04947 | 4.38 |
| 23-31-15-88293-014-4060 | 12000 | GULF BLVD | D04949P | ND04949P | 5.3 |
| 23-31-15-88293-014-4060 | 12000 | GULF BLVD | D06105P | ND06105P | 5.36 |
| 23-31-15-88293-014-4060 | 12000 | GULF BLVD | D06110P | ND06110P | 5.47 |
| 23-31-15-88293-014-4060 | 12000 | GULF BLVD | D06115P | ND06115P | 5.52 |
| 23-31-15-88293-014-4060 | 12000 | GULF BLVD | D06210P | ND06210P | 5.39 |
| 23-31-15-88293-014-4060 | 12000 | GULF BLVD | D06215P | ND06215P | 5.45 |
| 23-31-15-88293-014-4070 | 12000 | GULF BLVD | D04555 | ND04555 | 4.39 |

| Tax Parcel ID | Site Number | Site Road | Basin Name | Node Name | 100-Year Stage EL. |
|---|---|---|---|---|---|
| 23-31-15-88293-014-4070 | 12000 | GULF BLVD | D04565 | ND04565 | 4.39 |
| 23-31-15-88293-014-4070 | 12000 | GULF BLVD | D04571P | ND04571P | 5.04 |
| 23-31-15-88293-014-4070 | 12000 | GULF BLVD | D04947 | ND04947 | 4.38 |
| 23-31-15-88293-014-4070 | 12000 | GULF BLVD | D04949P | ND04949P | 5.3 |
| 23-31-15-88293-014-4070 | 12000 | GULF BLVD | D06105P | ND06105P | 5.36 |
| 23-31-15-88293-014-4070 | 12000 | GULF BLVD | D06110P | ND06110P | 5.47 |
| 23-31-15-88293-014-4070 | 12000 | GULF BLVD | D06115P | ND06115P | 5.52 |
| 23-31-15-88293-014-4070 | 12000 | GULF BLVD | D06210P | ND06210P | 5.39 |
| 23-31-15-88293-014-4070 | 12000 | GULF BLVD | D06215P | ND06215P | 5.45 |
| 23-31-15-88293-014-4080 | 12000 | GULF BLVD | D04555 | ND04555 | 4.39 |
| 23-31-15-88293-014-4080 | 12000 | GULF BLVD | D04565 | ND04565 | 4.39 |
| 23-31-15-88293-014-4080 | 12000 | GULF BLVD | D04571P | ND04571P | 5.04 |
| 23-31-15-88293-014-4080 | 12000 | GULF BLVD | D04947 | ND04947 | 4.38 |
| 23-31-15-88293-014-4080 | 12000 | GULF BLVD | D04949P | ND04949P | 5.3 |
| 23-31-15-88293-014-4080 | 12000 | GULF BLVD | D06105P | ND06105P | 5.36 |
| 23-31-15-88293-014-4080 | 12000 | GULF BLVD | D06110P | ND06110P | 5.47 |
| 23-31-15-88293-014-4080 | 12000 | GULF BLVD | D06115P | ND06115P | 5.52 |
| 23-31-15-88293-014-4080 | 12000 | GULF BLVD | D06210P | ND06210P | 5.39 |
| 23-31-15-88293-014-4080 | 12000 | GULF BLVD | D06215P | ND06215P | 5.45 |
| 23-31-15-88293-014-4090 | 12000 | GULF BLVD | D04555 | ND04555 | 4.39 |
| 23-31-15-88293-014-4090 | 12000 | GULF BLVD | D04565 | ND04565 | 4.39 |
| 23-31-15-88293-014-4090 | 12000 | GULF BLVD | D04571P | ND04571P | 5.04 |
| 23-31-15-88293-014-4090 | 12000 | GULF BLVD | D04947 | ND04947 | 4.38 |
| 23-31-15-88293-014-4090 | 12000 | GULF BLVD | D04949P | ND04949P | 5.3 |
| 23-31-15-88293-014-4090 | 12000 | GULF BLVD | D06105P | ND06105P | 5.36 |
| 23-31-15-88293-014-4090 | 12000 | GULF BLVD | D06110P | ND06110P | 5.47 |
| 23-31-15-88293-014-4090 | 12000 | GULF BLVD | D06115P | ND06115P | 5.52 |
| 23-31-15-88293-014-4090 | 12000 | GULF BLVD | D06210P | ND06210P | 5.39 |
| 23-31-15-88293-014-4090 | 12000 | GULF BLVD | D06215P | ND06215P | 5.45 |
| 23-31-15-88293-014-4100 | 12000 | GULF BLVD | D04555 | ND04555 | 4.39 |
| 23-31-15-88293-014-4100 | 12000 | GULF BLVD | D04565 | ND04565 | 4.39 |
| 23-31-15-88293-014-4100 | 12000 | GULF BLVD | D04571P | ND04571P | 5.04 |
| 23-31-15-88293-014-4100 | 12000 | GULF BLVD | D04947 | ND04947 | 4.38 |
| 23-31-15-88293-014-4100 | 12000 | GULF BLVD | D04949P | ND04949P | 5.3 |
| 23-31-15-88293-014-4100 | 12000 | GULF BLVD | D06105P | ND06105P | 5.36 |
| 23-31-15-88293-014-4100 | 12000 | GULF BLVD | D06110P | ND06110P | 5.47 |
| 23-31-15-88293-014-4100 | 12000 | GULF BLVD | D06115P | ND06115P | 5.52 |
| 23-31-15-88293-014-4100 | 12000 | GULF BLVD | D06210P | ND06210P | 5.39 |
| 23-31-15-88293-014-4100 | 12000 | GULF BLVD | D06215P | ND06215P | 5.45 |
| 23-31-15-88293-014-4110 | 12000 | GULF BLVD | D04555 | ND04555 | 4.39 |
| 23-31-15-88293-014-4110 | 12000 | GULF BLVD | D04565 | ND04565 | 4.39 |
| 23-31-15-88293-014-4110 | 12000 | GULF BLVD | D04571P | ND04571P | 5.04 |
| 23-31-15-88293-014-4110 | 12000 | GULF BLVD | D04947 | ND04947 | 4.38 |
| 23-31-15-88293-014-4110 | 12000 | GULF BLVD | D04949P | ND04949P | 5.3 |
| 23-31-15-88293-014-4110 | 12000 | GULF BLVD | D06105P | ND06105P | 5.36 |
| 23-31-15-88293-014-4110 | 12000 | GULF BLVD | D06110P | ND06110P | 5.47 |
| 23-31-15-88293-014-4110 | 12000 | GULF BLVD | D06115P | ND06115P | 5.52 |
| 23-31-15-88293-014-4110 | 12000 | GULF BLVD | D06210P | ND06210P | 5.39 |
| 23-31-15-88293-014-4110 | 12000 | GULF BLVD | D06215P | ND06215P | 5.45 |
| 23-31-15-88293-014-4120 | 12000 | GULF BLVD | D04555 | ND04555 | 4.39 |
| 23-31-15-88293-014-4120 | 12000 | GULF BLVD | D04565 | ND04565 | 4.39 |
| 23-31-15-88293-014-4120 | 12000 | GULF BLVD | D04571P | ND04571P | 5.04 |
| 23-31-15-88293-014-4120 | 12000 | GULF BLVD | D04947 | ND04947 | 4.38 |
| 23-31-15-88293-014-4120 | 12000 | GULF BLVD | D04949P | ND04949P | 5.3 |
| 23-31-15-88293-014-4120 | 12000 | GULF BLVD | D06105P | ND06105P | 5.36 |
| 23-31-15-88293-014-4120 | 12000 | GULF BLVD | D06110P | ND06110P | 5.47 |
| 23-31-15-88293-014-4120 | 12000 | GULF BLVD | D06115P | ND06115P | 5.52 |
| 23-31-15-88293-014-4120 | 12000 | GULF BLVD | D06210P | ND06210P | 5.39 |
| 23-31-15-88293-014-4120 | 12000 | GULF BLVD | D06215P | ND06215P | 5.45 |
| 23-31-15-88293-014-4130 | 12000 | GULF BLVD | D04555 | ND04555 | 4.39 |
| 23-31-15-88293-014-4130 | 12000 | GULF BLVD | D04565 | ND04565 | 4.39 |
| 23-31-15-88293-014-4130 | 12000 | GULF BLVD | D04571P | ND04571P | 5.04 |

| Tax Parcel ID | Site Number | Site Road | Basin Name | Node Name | 100-Year Stage EL. |
|---|---|---|---|---|---|
| 23-31-15-88293-014-4130 | 12000 | GULF BLVD | D04947 | ND04947 | 4.38 |
| 23-31-15-88293-014-4130 | 12000 | GULF BLVD | D04949P | ND04949P | 5.3 |
| 23-31-15-88293-014-4130 | 12000 | GULF BLVD | D06105P | ND06105P | 5.36 |
| 23-31-15-88293-014-4130 | 12000 | GULF BLVD | D06110P | ND06110P | 5.47 |
| 23-31-15-88293-014-4130 | 12000 | GULF BLVD | D06115P | ND06115P | 5.52 |
| 23-31-15-88293-014-4130 | 12000 | GULF BLVD | D06210P | ND06210P | 5.39 |
| 23-31-15-88293-014-4130 | 12000 | GULF BLVD | D06215P | ND06215P | 5.45 |
| 23-31-15-88293-014-5010 | 12000 | GULF BLVD | D04555 | ND04555 | 4.39 |
| 23-31-15-88293-014-5010 | 12000 | GULF BLVD | D04565 | ND04565 | 4.39 |
| 23-31-15-88293-014-5010 | 12000 | GULF BLVD | D04571P | ND04571P | 5.04 |
| 23-31-15-88293-014-5010 | 12000 | GULF BLVD | D04947 | ND04947 | 4.38 |
| 23-31-15-88293-014-5010 | 12000 | GULF BLVD | D04949P | ND04949P | 5.3 |
| 23-31-15-88293-014-5010 | 12000 | GULF BLVD | D06105P | ND06105P | 5.36 |
| 23-31-15-88293-014-5010 | 12000 | GULF BLVD | D06110P | ND06110P | 5.47 |
| 23-31-15-88293-014-5010 | 12000 | GULF BLVD | D06115P | ND06115P | 5.52 |
| 23-31-15-88293-014-5010 | 12000 | GULF BLVD | D06210P | ND06210P | 5.39 |
| 23-31-15-88293-014-5010 | 12000 | GULF BLVD | D06215P | ND06215P | 5.45 |
| 23-31-15-88293-014-5020 | 12000 | GULF BLVD | D04555 | ND04555 | 4.39 |
| 23-31-15-88293-014-5020 | 12000 | GULF BLVD | D04565 | ND04565 | 4.39 |
| 23-31-15-88293-014-5020 | 12000 | GULF BLVD | D04571P | ND04571P | 5.04 |
| 23-31-15-88293-014-5020 | 12000 | GULF BLVD | D04947 | ND04947 | 4.38 |
| 23-31-15-88293-014-5020 | 12000 | GULF BLVD | D04949P | ND04949P | 5.3 |
| 23-31-15-88293-014-5020 | 12000 | GULF BLVD | D06105P | ND06105P | 5.36 |
| 23-31-15-88293-014-5020 | 12000 | GULF BLVD | D06110P | ND06110P | 5.47 |
| 23-31-15-88293-014-5020 | 12000 | GULF BLVD | D06115P | ND06115P | 5.52 |
| 23-31-15-88293-014-5020 | 12000 | GULF BLVD | D06210P | ND06210P | 5.39 |
| 23-31-15-88293-014-5020 | 12000 | GULF BLVD | D06215P | ND06215P | 5.45 |
| 23-31-15-88293-014-5030 | 12000 | GULF BLVD | D04555 | ND04555 | 4.39 |
| 23-31-15-88293-014-5030 | 12000 | GULF BLVD | D04565 | ND04565 | 4.39 |
| 23-31-15-88293-014-5030 | 12000 | GULF BLVD | D04571P | ND04571P | 5.04 |
| 23-31-15-88293-014-5030 | 12000 | GULF BLVD | D04947 | ND04947 | 4.38 |
| 23-31-15-88293-014-5030 | 12000 | GULF BLVD | D04949P | ND04949P | 5.3 |
| 23-31-15-88293-014-5030 | 12000 | GULF BLVD | D06105P | ND06105P | 5.36 |
| 23-31-15-88293-014-5030 | 12000 | GULF BLVD | D06110P | ND06110P | 5.47 |
| 23-31-15-88293-014-5030 | 12000 | GULF BLVD | D06115P | ND06115P | 5.52 |
| 23-31-15-88293-014-5030 | 12000 | GULF BLVD | D06210P | ND06210P | 5.39 |
| 23-31-15-88293-014-5030 | 12000 | GULF BLVD | D06215P | ND06215P | 5.45 |
| 23-31-15-88293-014-5040 | 12000 | GULF BLVD | D04555 | ND04555 | 4.39 |
| 23-31-15-88293-014-5040 | 12000 | GULF BLVD | D04565 | ND04565 | 4.39 |
| 23-31-15-88293-014-5040 | 12000 | GULF BLVD | D04571P | ND04571P | 5.04 |
| 23-31-15-88293-014-5040 | 12000 | GULF BLVD | D04947 | ND04947 | 4.38 |
| 23-31-15-88293-014-5040 | 12000 | GULF BLVD | D04949P | ND04949P | 5.3 |
| 23-31-15-88293-014-5040 | 12000 | GULF BLVD | D06105P | ND06105P | 5.36 |
| 23-31-15-88293-014-5040 | 12000 | GULF BLVD | D06110P | ND06110P | 5.47 |
| 23-31-15-88293-014-5040 | 12000 | GULF BLVD | D06115P | ND06115P | 5.52 |
| 23-31-15-88293-014-5040 | 12000 | GULF BLVD | D06210P | ND06210P | 5.39 |
| 23-31-15-88293-014-5040 | 12000 | GULF BLVD | D06215P | ND06215P | 5.45 |
| 23-31-15-88293-014-5050 | 12000 | GULF BLVD | D04555 | ND04555 | 4.39 |
| 23-31-15-88293-014-5050 | 12000 | GULF BLVD | D04565 | ND04565 | 4.39 |
| 23-31-15-88293-014-5050 | 12000 | GULF BLVD | D04571P | ND04571P | 5.04 |
| 23-31-15-88293-014-5050 | 12000 | GULF BLVD | D04947 | ND04947 | 4.38 |
| 23-31-15-88293-014-5050 | 12000 | GULF BLVD | D04949P | ND04949P | 5.3 |
| 23-31-15-88293-014-5050 | 12000 | GULF BLVD | D06105P | ND06105P | 5.36 |
| 23-31-15-88293-014-5050 | 12000 | GULF BLVD | D06110P | ND06110P | 5.47 |
| 23-31-15-88293-014-5050 | 12000 | GULF BLVD | D06115P | ND06115P | 5.52 |
| 23-31-15-88293-014-5050 | 12000 | GULF BLVD | D06210P | ND06210P | 5.39 |
| 23-31-15-88293-014-5050 | 12000 | GULF BLVD | D06215P | ND06215P | 5.45 |
| 23-31-15-88293-014-5060 | 12000 | GULF BLVD | D04555 | ND04555 | 4.39 |
| 23-31-15-88293-014-5060 | 12000 | GULF BLVD | D04565 | ND04565 | 4.39 |
| 23-31-15-88293-014-5060 | 12000 | GULF BLVD | D04571P | ND04571P | 5.04 |
| 23-31-15-88293-014-5060 | 12000 | GULF BLVD | D04947 | ND04947 | 4.38 |
| 23-31-15-88293-014-5060 | 12000 | GULF BLVD | D04949P | ND04949P | 5.3 |

| Tax Parcel ID | Site Number | Site Road | Basin Name | Node Name | 100-Year Stage EL. |
|---|---|---|---|---|---|
| 23-31-15-88293-014-5060 | 12000 | GULF BLVD | D06105P | ND06105P | 5.36 |
| 23-31-15-88293-014-5060 | 12000 | GULF BLVD | D06110P | ND06110P | 5.47 |
| 23-31-15-88293-014-5060 | 12000 | GULF BLVD | D06115P | ND06115P | 5.52 |
| 23-31-15-88293-014-5060 | 12000 | GULF BLVD | D06210P | ND06210P | 5.39 |
| 23-31-15-88293-014-5060 | 12000 | GULF BLVD | D06215P | ND06215P | 5.45 |
| 23-31-15-88293-014-5070 | 12000 | GULF BLVD | D04555 | ND04555 | 4.39 |
| 23-31-15-88293-014-5070 | 12000 | GULF BLVD | D04565 | ND04565 | 4.39 |
| 23-31-15-88293-014-5070 | 12000 | GULF BLVD | D04571P | ND04571P | 5.04 |
| 23-31-15-88293-014-5070 | 12000 | GULF BLVD | D04947 | ND04947 | 4.38 |
| 23-31-15-88293-014-5070 | 12000 | GULF BLVD | D04949P | ND04949P | 5.3 |
| 23-31-15-88293-014-5070 | 12000 | GULF BLVD | D06105P | ND06105P | 5.36 |
| 23-31-15-88293-014-5070 | 12000 | GULF BLVD | D06110P | ND06110P | 5.47 |
| 23-31-15-88293-014-5070 | 12000 | GULF BLVD | D06115P | ND06115P | 5.52 |
| 23-31-15-88293-014-5070 | 12000 | GULF BLVD | D06210P | ND06210P | 5.39 |
| 23-31-15-88293-014-5070 | 12000 | GULF BLVD | D06215P | ND06215P | 5.45 |
| 23-31-15-88293-014-5080 | 12000 | GULF BLVD | D04555 | ND04555 | 4.39 |
| 23-31-15-88293-014-5080 | 12000 | GULF BLVD | D04565 | ND04565 | 4.39 |
| 23-31-15-88293-014-5080 | 12000 | GULF BLVD | D04571P | ND04571P | 5.04 |
| 23-31-15-88293-014-5080 | 12000 | GULF BLVD | D04947 | ND04947 | 4.38 |
| 23-31-15-88293-014-5080 | 12000 | GULF BLVD | D04949P | ND04949P | 5.3 |
| 23-31-15-88293-014-5080 | 12000 | GULF BLVD | D06105P | ND06105P | 5.36 |
| 23-31-15-88293-014-5080 | 12000 | GULF BLVD | D06110P | ND06110P | 5.47 |
| 23-31-15-88293-014-5080 | 12000 | GULF BLVD | D06115P | ND06115P | 5.52 |
| 23-31-15-88293-014-5080 | 12000 | GULF BLVD | D06210P | ND06210P | 5.39 |
| 23-31-15-88293-014-5080 | 12000 | GULF BLVD | D06215P | ND06215P | 5.45 |
| 23-31-15-88293-014-5090 | 12000 | GULF BLVD | D04555 | ND04555 | 4.39 |
| 23-31-15-88293-014-5090 | 12000 | GULF BLVD | D04565 | ND04565 | 4.39 |
| 23-31-15-88293-014-5090 | 12000 | GULF BLVD | D04571P | ND04571P | 5.04 |
| 23-31-15-88293-014-5090 | 12000 | GULF BLVD | D04947 | ND04947 | 4.38 |
| 23-31-15-88293-014-5090 | 12000 | GULF BLVD | D04949P | ND04949P | 5.3 |
| 23-31-15-88293-014-5090 | 12000 | GULF BLVD | D06105P | ND06105P | 5.36 |
| 23-31-15-88293-014-5090 | 12000 | GULF BLVD | D06110P | ND06110P | 5.47 |
| 23-31-15-88293-014-5090 | 12000 | GULF BLVD | D06115P | ND06115P | 5.52 |
| 23-31-15-88293-014-5090 | 12000 | GULF BLVD | D06210P | ND06210P | 5.39 |
| 23-31-15-88293-014-5090 | 12000 | GULF BLVD | D06215P | ND06215P | 5.45 |
| 23-31-15-88293-014-5100 | 12000 | GULF BLVD | D04555 | ND04555 | 4.39 |
| 23-31-15-88293-014-5100 | 12000 | GULF BLVD | D04565 | ND04565 | 4.39 |
| 23-31-15-88293-014-5100 | 12000 | GULF BLVD | D04571P | ND04571P | 5.04 |
| 23-31-15-88293-014-5100 | 12000 | GULF BLVD | D04947 | ND04947 | 4.38 |
| 23-31-15-88293-014-5100 | 12000 | GULF BLVD | D04949P | ND04949P | 5.3 |
| 23-31-15-88293-014-5100 | 12000 | GULF BLVD | D06105P | ND06105P | 5.36 |
| 23-31-15-88293-014-5100 | 12000 | GULF BLVD | D06110P | ND06110P | 5.47 |
| 23-31-15-88293-014-5100 | 12000 | GULF BLVD | D06115P | ND06115P | 5.52 |
| 23-31-15-88293-014-5100 | 12000 | GULF BLVD | D06210P | ND06210P | 5.39 |
| 23-31-15-88293-014-5100 | 12000 | GULF BLVD | D06215P | ND06215P | 5.45 |
| 23-31-15-88293-014-5110 | 12000 | GULF BLVD | D04555 | ND04555 | 4.39 |
| 23-31-15-88293-014-5110 | 12000 | GULF BLVD | D04565 | ND04565 | 4.39 |
| 23-31-15-88293-014-5110 | 12000 | GULF BLVD | D04571P | ND04571P | 5.04 |
| 23-31-15-88293-014-5110 | 12000 | GULF BLVD | D04947 | ND04947 | 4.38 |
| 23-31-15-88293-014-5110 | 12000 | GULF BLVD | D04949P | ND04949P | 5.3 |
| 23-31-15-88293-014-5110 | 12000 | GULF BLVD | D06105P | ND06105P | 5.36 |
| 23-31-15-88293-014-5110 | 12000 | GULF BLVD | D06110P | ND06110P | 5.47 |
| 23-31-15-88293-014-5110 | 12000 | GULF BLVD | D06115P | ND06115P | 5.52 |
| 23-31-15-88293-014-5110 | 12000 | GULF BLVD | D06210P | ND06210P | 5.39 |
| 23-31-15-88293-014-5110 | 12000 | GULF BLVD | D06215P | ND06215P | 5.45 |
| 23-31-15-88293-014-5120 | 12000 | GULF BLVD | D04555 | ND04555 | 4.39 |
| 23-31-15-88293-014-5120 | 12000 | GULF BLVD | D04565 | ND04565 | 4.39 |
| 23-31-15-88293-014-5120 | 12000 | GULF BLVD | D04571P | ND04571P | 5.04 |
| 23-31-15-88293-014-5120 | 12000 | GULF BLVD | D04947 | ND04947 | 4.38 |
| 23-31-15-88293-014-5120 | 12000 | GULF BLVD | D04949P | ND04949P | 5.3 |
| 23-31-15-88293-014-5120 | 12000 | GULF BLVD | D06105P | ND06105P | 5.36 |
| 23-31-15-88293-014-5120 | 12000 | GULF BLVD | D06110P | ND06110P | 5.47 |

| Tax Parcel ID | Site Number | Site Road | Basin Name | Node Name | 100-Year Stage EL. |
|---|---|---|---|---|---|
| 23-31-15-88293-014-5120 | 12000 | GULF BLVD | D06115P | ND06115P | 5.52 |
| 23-31-15-88293-014-5120 | 12000 | GULF BLVD | D06210P | ND06210P | 5.39 |
| 23-31-15-88293-014-5120 | 12000 | GULF BLVD | D06215P | ND06215P | 5.45 |
| 23-31-15-88293-014-5130 | 12000 | GULF BLVD | D04555 | ND04555 | 4.39 |
| 23-31-15-88293-014-5130 | 12000 | GULF BLVD | D04565 | ND04565 | 4.39 |
| 23-31-15-88293-014-5130 | 12000 | GULF BLVD | D04571P | ND04571P | 5.04 |
| 23-31-15-88293-014-5130 | 12000 | GULF BLVD | D04947 | ND04947 | 4.38 |
| 23-31-15-88293-014-5130 | 12000 | GULF BLVD | D04949P | ND04949P | 5.3 |
| 23-31-15-88293-014-5130 | 12000 | GULF BLVD | D06105P | ND06105P | 5.36 |
| 23-31-15-88293-014-5130 | 12000 | GULF BLVD | D06110P | ND06110P | 5.47 |
| 23-31-15-88293-014-5130 | 12000 | GULF BLVD | D06115P | ND06115P | 5.52 |
| 23-31-15-88293-014-5130 | 12000 | GULF BLVD | D06210P | ND06210P | 5.39 |
| 23-31-15-88293-014-5130 | 12000 | GULF BLVD | D06215P | ND06215P | 5.45 |
| 23-31-15-88293-014-6030 | 12000 | GULF BLVD | D04555 | ND04555 | 4.39 |
| 23-31-15-88293-014-6030 | 12000 | GULF BLVD | D04565 | ND04565 | 4.39 |
| 23-31-15-88293-014-6030 | 12000 | GULF BLVD | D04571P | ND04571P | 5.04 |
| 23-31-15-88293-014-6030 | 12000 | GULF BLVD | D04947 | ND04947 | 4.38 |
| 23-31-15-88293-014-6030 | 12000 | GULF BLVD | D04949P | ND04949P | 5.3 |
| 23-31-15-88293-014-6030 | 12000 | GULF BLVD | D06105P | ND06105P | 5.36 |
| 23-31-15-88293-014-6030 | 12000 | GULF BLVD | D06110P | ND06110P | 5.47 |
| 23-31-15-88293-014-6030 | 12000 | GULF BLVD | D06115P | ND06115P | 5.52 |
| 23-31-15-88293-014-6030 | 12000 | GULF BLVD | D06210P | ND06210P | 5.39 |
| 23-31-15-88293-014-6030 | 12000 | GULF BLVD | D06215P | ND06215P | 5.45 |
| 23-31-15-88293-014-6040 | 12000 | GULF BLVD | D04555 | ND04555 | 4.39 |
| 23-31-15-88293-014-6040 | 12000 | GULF BLVD | D04565 | ND04565 | 4.39 |
| 23-31-15-88293-014-6040 | 12000 | GULF BLVD | D04571P | ND04571P | 5.04 |
| 23-31-15-88293-014-6040 | 12000 | GULF BLVD | D04947 | ND04947 | 4.38 |
| 23-31-15-88293-014-6040 | 12000 | GULF BLVD | D04949P | ND04949P | 5.3 |
| 23-31-15-88293-014-6040 | 12000 | GULF BLVD | D06105P | ND06105P | 5.36 |
| 23-31-15-88293-014-6040 | 12000 | GULF BLVD | D06110P | ND06110P | 5.47 |
| 23-31-15-88293-014-6040 | 12000 | GULF BLVD | D06115P | ND06115P | 5.52 |
| 23-31-15-88293-014-6040 | 12000 | GULF BLVD | D06210P | ND06210P | 5.39 |
| 23-31-15-88293-014-6040 | 12000 | GULF BLVD | D06215P | ND06215P | 5.45 |
| 23-31-15-88293-014-6050 | 12000 | GULF BLVD | D04555 | ND04555 | 4.39 |
| 23-31-15-88293-014-6050 | 12000 | GULF BLVD | D04565 | ND04565 | 4.39 |
| 23-31-15-88293-014-6050 | 12000 | GULF BLVD | D04571P | ND04571P | 5.04 |
| 23-31-15-88293-014-6050 | 12000 | GULF BLVD | D04947 | ND04947 | 4.38 |
| 23-31-15-88293-014-6050 | 12000 | GULF BLVD | D04949P | ND04949P | 5.3 |
| 23-31-15-88293-014-6050 | 12000 | GULF BLVD | D06105P | ND06105P | 5.36 |
| 23-31-15-88293-014-6050 | 12000 | GULF BLVD | D06110P | ND06110P | 5.47 |
| 23-31-15-88293-014-6050 | 12000 | GULF BLVD | D06115P | ND06115P | 5.52 |
| 23-31-15-88293-014-6050 | 12000 | GULF BLVD | D06210P | ND06210P | 5.39 |
| 23-31-15-88293-014-6050 | 12000 | GULF BLVD | D06215P | ND06215P | 5.45 |
| 23-31-15-88293-014-6060 | 12000 | GULF BLVD | D04555 | ND04555 | 4.39 |
| 23-31-15-88293-014-6060 | 12000 | GULF BLVD | D04565 | ND04565 | 4.39 |
| 23-31-15-88293-014-6060 | 12000 | GULF BLVD | D04571P | ND04571P | 5.04 |
| 23-31-15-88293-014-6060 | 12000 | GULF BLVD | D04947 | ND04947 | 4.38 |
| 23-31-15-88293-014-6060 | 12000 | GULF BLVD | D04949P | ND04949P | 5.3 |
| 23-31-15-88293-014-6060 | 12000 | GULF BLVD | D06105P | ND06105P | 5.36 |
| 23-31-15-88293-014-6060 | 12000 | GULF BLVD | D06110P | ND06110P | 5.47 |
| 23-31-15-88293-014-6060 | 12000 | GULF BLVD | D06115P | ND06115P | 5.52 |
| 23-31-15-88293-014-6060 | 12000 | GULF BLVD | D06210P | ND06210P | 5.39 |
| 23-31-15-88293-014-6060 | 12000 | GULF BLVD | D06215P | ND06215P | 5.45 |
| 23-31-15-88293-014-6070 | 12000 | GULF BLVD | D04555 | ND04555 | 4.39 |
| 23-31-15-88293-014-6070 | 12000 | GULF BLVD | D04565 | ND04565 | 4.39 |
| 23-31-15-88293-014-6070 | 12000 | GULF BLVD | D04571P | ND04571P | 5.04 |
| 23-31-15-88293-014-6070 | 12000 | GULF BLVD | D04947 | ND04947 | 4.38 |
| 23-31-15-88293-014-6070 | 12000 | GULF BLVD | D04949P | ND04949P | 5.3 |
| 23-31-15-88293-014-6070 | 12000 | GULF BLVD | D06105P | ND06105P | 5.36 |
| 23-31-15-88293-014-6070 | 12000 | GULF BLVD | D06110P | ND06110P | 5.47 |
| 23-31-15-88293-014-6070 | 12000 | GULF BLVD | D06115P | ND06115P | 5.52 |
| 23-31-15-88293-014-6070 | 12000 | GULF BLVD | D06210P | ND06210P | 5.39 |

| Tax Parcel ID | Site Number | Site Road | Basin Name | Node Name | 100-Year Stage EL. |
|---|---|---|---|---|---|
| 23-31-15-88293-014-6070 | 12000 | GULF BLVD | D06215P | ND06215P | 5.45 |
| 23-31-15-88293-014-6090 | 12000 | GULF BLVD | D04555 | ND04555 | 4.39 |
| 23-31-15-88293-014-6090 | 12000 | GULF BLVD | D04565 | ND04565 | 4.39 |
| 23-31-15-88293-014-6090 | 12000 | GULF BLVD | D04571P | ND04571P | 5.04 |
| 23-31-15-88293-014-6090 | 12000 | GULF BLVD | D04947 | ND04947 | 4.38 |
| 23-31-15-88293-014-6090 | 12000 | GULF BLVD | D04949P | ND04949P | 5.3 |
| 23-31-15-88293-014-6090 | 12000 | GULF BLVD | D06105P | ND06105P | 5.36 |
| 23-31-15-88293-014-6090 | 12000 | GULF BLVD | D06110P | ND06110P | 5.47 |
| 23-31-15-88293-014-6090 | 12000 | GULF BLVD | D06115P | ND06115P | 5.52 |
| 23-31-15-88293-014-6090 | 12000 | GULF BLVD | D06210P | ND06210P | 5.39 |
| 23-31-15-88293-014-6090 | 12000 | GULF BLVD | D06215P | ND06215P | 5.45 |
| 23-31-15-88293-014-6100 | 12000 | GULF BLVD | D04555 | ND04555 | 4.39 |
| 23-31-15-88293-014-6100 | 12000 | GULF BLVD | D04565 | ND04565 | 4.39 |
| 23-31-15-88293-014-6100 | 12000 | GULF BLVD | D04571P | ND04571P | 5.04 |
| 23-31-15-88293-014-6100 | 12000 | GULF BLVD | D04947 | ND04947 | 4.38 |
| 23-31-15-88293-014-6100 | 12000 | GULF BLVD | D04949P | ND04949P | 5.3 |
| 23-31-15-88293-014-6100 | 12000 | GULF BLVD | D06105P | ND06105P | 5.36 |
| 23-31-15-88293-014-6100 | 12000 | GULF BLVD | D06110P | ND06110P | 5.47 |
| 23-31-15-88293-014-6100 | 12000 | GULF BLVD | D06115P | ND06115P | 5.52 |
| 23-31-15-88293-014-6100 | 12000 | GULF BLVD | D06210P | ND06210P | 5.39 |
| 23-31-15-88293-014-6100 | 12000 | GULF BLVD | D06215P | ND06215P | 5.45 |
| 23-31-15-88293-014-6110 | 12000 | GULF BLVD | D04555 | ND04555 | 4.39 |
| 23-31-15-88293-014-6110 | 12000 | GULF BLVD | D04565 | ND04565 | 4.39 |
| 23-31-15-88293-014-6110 | 12000 | GULF BLVD | D04571P | ND04571P | 5.04 |
| 23-31-15-88293-014-6110 | 12000 | GULF BLVD | D04947 | ND04947 | 4.38 |
| 23-31-15-88293-014-6110 | 12000 | GULF BLVD | D04949P | ND04949P | 5.3 |
| 23-31-15-88293-014-6110 | 12000 | GULF BLVD | D06105P | ND06105P | 5.36 |
| 23-31-15-88293-014-6110 | 12000 | GULF BLVD | D06110P | ND06110P | 5.47 |
| 23-31-15-88293-014-6110 | 12000 | GULF BLVD | D06115P | ND06115P | 5.52 |
| 23-31-15-88293-014-6110 | 12000 | GULF BLVD | D06210P | ND06210P | 5.39 |
| 23-31-15-88293-014-6110 | 12000 | GULF BLVD | D06215P | ND06215P | 5.45 |
| 23-31-15-88293-014-6120 | 12000 | GULF BLVD | D04555 | ND04555 | 4.39 |
| 23-31-15-88293-014-6120 | 12000 | GULF BLVD | D04565 | ND04565 | 4.39 |
| 23-31-15-88293-014-6120 | 12000 | GULF BLVD | D04571P | ND04571P | 5.04 |
| 23-31-15-88293-014-6120 | 12000 | GULF BLVD | D04947 | ND04947 | 4.38 |
| 23-31-15-88293-014-6120 | 12000 | GULF BLVD | D04949P | ND04949P | 5.3 |
| 23-31-15-88293-014-6120 | 12000 | GULF BLVD | D06105P | ND06105P | 5.36 |
| 23-31-15-88293-014-6120 | 12000 | GULF BLVD | D06110P | ND06110P | 5.47 |
| 23-31-15-88293-014-6120 | 12000 | GULF BLVD | D06115P | ND06115P | 5.52 |
| 23-31-15-88293-014-6120 | 12000 | GULF BLVD | D06210P | ND06210P | 5.39 |
| 23-31-15-88293-014-6120 | 12000 | GULF BLVD | D06215P | ND06215P | 5.45 |
| 23-31-15-88293-014-6130 | 12000 | GULF BLVD | D04555 | ND04555 | 4.39 |
| 23-31-15-88293-014-6130 | 12000 | GULF BLVD | D04565 | ND04565 | 4.39 |
| 23-31-15-88293-014-6130 | 12000 | GULF BLVD | D04571P | ND04571P | 5.04 |
| 23-31-15-88293-014-6130 | 12000 | GULF BLVD | D04947 | ND04947 | 4.38 |
| 23-31-15-88293-014-6130 | 12000 | GULF BLVD | D04949P | ND04949P | 5.3 |
| 23-31-15-88293-014-6130 | 12000 | GULF BLVD | D06105P | ND06105P | 5.36 |
| 23-31-15-88293-014-6130 | 12000 | GULF BLVD | D06110P | ND06110P | 5.47 |
| 23-31-15-88293-014-6130 | 12000 | GULF BLVD | D06115P | ND06115P | 5.52 |
| 23-31-15-88293-014-6130 | 12000 | GULF BLVD | D06210P | ND06210P | 5.39 |
| 23-31-15-88293-014-6130 | 12000 | GULF BLVD | D06215P | ND06215P | 5.45 |
| 23-31-15-88293-019-2020 | 12000 | GULF BLVD | D04555 | ND04555 | 4.39 |
| 23-31-15-88293-019-2020 | 12000 | GULF BLVD | D04565 | ND04565 | 4.39 |
| 23-31-15-88293-019-2020 | 12000 | GULF BLVD | D04571P | ND04571P | 5.04 |
| 23-31-15-88293-019-2020 | 12000 | GULF BLVD | D04947 | ND04947 | 4.38 |
| 23-31-15-88293-019-2020 | 12000 | GULF BLVD | D04949P | ND04949P | 5.3 |
| 23-31-15-88293-019-2020 | 12000 | GULF BLVD | D06105P | ND06105P | 5.36 |
| 23-31-15-88293-019-2020 | 12000 | GULF BLVD | D06110P | ND06110P | 5.47 |
| 23-31-15-88293-019-2020 | 12000 | GULF BLVD | D06115P | ND06115P | 5.52 |
| 23-31-15-88293-019-2020 | 12000 | GULF BLVD | D06210P | ND06210P | 5.39 |
| 23-31-15-88293-019-2020 | 12000 | GULF BLVD | D06215P | ND06215P | 5.45 |
| 23-31-15-88293-019-2030 | 12000 | GULF BLVD | D04555 | ND04555 | 4.39 |

| Tax Parcel ID | Site Number | Site Road | Basin Name | Node Name | 100-Year Stage EL. |
|---|---|---|---|---|---|
| 23-31-15-88293-019-2030 | 12000 | GULF BLVD | D04565 | ND04565 | 4.39 |
| 23-31-15-88293-019-2030 | 12000 | GULF BLVD | D04571P | ND04571P | 5.04 |
| 23-31-15-88293-019-2030 | 12000 | GULF BLVD | D04947 | ND04947 | 4.38 |
| 23-31-15-88293-019-2030 | 12000 | GULF BLVD | D04949P | ND04949P | 5.3 |
| 23-31-15-88293-019-2030 | 12000 | GULF BLVD | D06105P | ND06105P | 5.36 |
| 23-31-15-88293-019-2030 | 12000 | GULF BLVD | D06110P | ND06110P | 5.47 |
| 23-31-15-88293-019-2030 | 12000 | GULF BLVD | D06115P | ND06115P | 5.52 |
| 23-31-15-88293-019-2030 | 12000 | GULF BLVD | D06210P | ND06210P | 5.39 |
| 23-31-15-88293-019-2030 | 12000 | GULF BLVD | D06215P | ND06215P | 5.45 |
| 23-31-15-88293-019-2050 | 12000 | GULF BLVD | D04555 | ND04555 | 4.39 |
| 23-31-15-88293-019-2050 | 12000 | GULF BLVD | D04565 | ND04565 | 4.39 |
| 23-31-15-88293-019-2050 | 12000 | GULF BLVD | D04571P | ND04571P | 5.04 |
| 23-31-15-88293-019-2050 | 12000 | GULF BLVD | D04947 | ND04947 | 4.38 |
| 23-31-15-88293-019-2050 | 12000 | GULF BLVD | D04949P | ND04949P | 5.3 |
| 23-31-15-88293-019-2050 | 12000 | GULF BLVD | D06105P | ND06105P | 5.36 |
| 23-31-15-88293-019-2050 | 12000 | GULF BLVD | D06110P | ND06110P | 5.47 |
| 23-31-15-88293-019-2050 | 12000 | GULF BLVD | D06115P | ND06115P | 5.52 |
| 23-31-15-88293-019-2050 | 12000 | GULF BLVD | D06210P | ND06210P | 5.39 |
| 23-31-15-88293-019-2050 | 12000 | GULF BLVD | D06215P | ND06215P | 5.45 |
| 23-31-15-88293-019-2060 | 12000 | GULF BLVD | D04555 | ND04555 | 4.39 |
| 23-31-15-88293-019-2060 | 12000 | GULF BLVD | D04565 | ND04565 | 4.39 |
| 23-31-15-88293-019-2060 | 12000 | GULF BLVD | D04571P | ND04571P | 5.04 |
| 23-31-15-88293-019-2060 | 12000 | GULF BLVD | D04947 | ND04947 | 4.38 |
| 23-31-15-88293-019-2060 | 12000 | GULF BLVD | D04949P | ND04949P | 5.3 |
| 23-31-15-88293-019-2060 | 12000 | GULF BLVD | D06105P | ND06105P | 5.36 |
| 23-31-15-88293-019-2060 | 12000 | GULF BLVD | D06110P | ND06110P | 5.47 |
| 23-31-15-88293-019-2060 | 12000 | GULF BLVD | D06115P | ND06115P | 5.52 |
| 23-31-15-88293-019-2060 | 12000 | GULF BLVD | D06210P | ND06210P | 5.39 |
| 23-31-15-88293-019-2060 | 12000 | GULF BLVD | D06215P | ND06215P | 5.45 |
| 23-31-15-88293-019-2070 | 12000 | GULF BLVD | D04555 | ND04555 | 4.39 |
| 23-31-15-88293-019-2070 | 12000 | GULF BLVD | D04565 | ND04565 | 4.39 |
| 23-31-15-88293-019-2070 | 12000 | GULF BLVD | D04571P | ND04571P | 5.04 |
| 23-31-15-88293-019-2070 | 12000 | GULF BLVD | D04947 | ND04947 | 4.38 |
| 23-31-15-88293-019-2070 | 12000 | GULF BLVD | D04949P | ND04949P | 5.3 |
| 23-31-15-88293-019-2070 | 12000 | GULF BLVD | D06105P | ND06105P | 5.36 |
| 23-31-15-88293-019-2070 | 12000 | GULF BLVD | D06110P | ND06110P | 5.47 |
| 23-31-15-88293-019-2070 | 12000 | GULF BLVD | D06115P | ND06115P | 5.52 |
| 23-31-15-88293-019-2070 | 12000 | GULF BLVD | D06210P | ND06210P | 5.39 |
| 23-31-15-88293-019-2070 | 12000 | GULF BLVD | D06215P | ND06215P | 5.45 |
| 23-31-15-88293-019-2080 | 12000 | GULF BLVD | D04555 | ND04555 | 4.39 |
| 23-31-15-88293-019-2080 | 12000 | GULF BLVD | D04565 | ND04565 | 4.39 |
| 23-31-15-88293-019-2080 | 12000 | GULF BLVD | D04571P | ND04571P | 5.04 |
| 23-31-15-88293-019-2080 | 12000 | GULF BLVD | D04947 | ND04947 | 4.38 |
| 23-31-15-88293-019-2080 | 12000 | GULF BLVD | D04949P | ND04949P | 5.3 |
| 23-31-15-88293-019-2080 | 12000 | GULF BLVD | D06105P | ND06105P | 5.36 |
| 23-31-15-88293-019-2080 | 12000 | GULF BLVD | D06110P | ND06110P | 5.47 |
| 23-31-15-88293-019-2080 | 12000 | GULF BLVD | D06115P | ND06115P | 5.52 |
| 23-31-15-88293-019-2080 | 12000 | GULF BLVD | D06210P | ND06210P | 5.39 |
| 23-31-15-88293-019-2080 | 12000 | GULF BLVD | D06215P | ND06215P | 5.45 |
| 23-31-15-88293-019-2090 | 12000 | GULF BLVD | D04555 | ND04555 | 4.39 |
| 23-31-15-88293-019-2090 | 12000 | GULF BLVD | D04565 | ND04565 | 4.39 |
| 23-31-15-88293-019-2090 | 12000 | GULF BLVD | D04571P | ND04571P | 5.04 |
| 23-31-15-88293-019-2090 | 12000 | GULF BLVD | D04947 | ND04947 | 4.38 |
| 23-31-15-88293-019-2090 | 12000 | GULF BLVD | D04949P | ND04949P | 5.3 |
| 23-31-15-88293-019-2090 | 12000 | GULF BLVD | D06105P | ND06105P | 5.36 |
| 23-31-15-88293-019-2090 | 12000 | GULF BLVD | D06110P | ND06110P | 5.47 |
| 23-31-15-88293-019-2090 | 12000 | GULF BLVD | D06115P | ND06115P | 5.52 |
| 23-31-15-88293-019-2090 | 12000 | GULF BLVD | D06210P | ND06210P | 5.39 |
| 23-31-15-88293-019-2090 | 12000 | GULF BLVD | D06215P | ND06215P | 5.45 |
| 23-31-15-88293-019-2100 | 12000 | GULF BLVD | D04555 | ND04555 | 4.39 |
| 23-31-15-88293-019-2100 | 12000 | GULF BLVD | D04565 | ND04565 | 4.39 |
| 23-31-15-88293-019-2100 | 12000 | GULF BLVD | D04571P | ND04571P | 5.04 |

| Tax Parcel ID | Site Number | Site Road | Basin Name | Node Name | 100-Year Stage EL. |
|---|---|---|---|---|---|
| 23-31-15-88293-019-2100 | 12000 | GULF BLVD | D04947 | ND04947 | 4.38 |
| 23-31-15-88293-019-2100 | 12000 | GULF BLVD | D04949P | ND04949P | 5.3 |
| 23-31-15-88293-019-2100 | 12000 | GULF BLVD | D06105P | ND06105P | 5.36 |
| 23-31-15-88293-019-2100 | 12000 | GULF BLVD | D06110P | ND06110P | 5.47 |
| 23-31-15-88293-019-2100 | 12000 | GULF BLVD | D06115P | ND06115P | 5.52 |
| 23-31-15-88293-019-2100 | 12000 | GULF BLVD | D06210P | ND06210P | 5.39 |
| 23-31-15-88293-019-2100 | 12000 | GULF BLVD | D06215P | ND06215P | 5.45 |
| 23-31-15-88293-019-2110 | 12000 | GULF BLVD | D04555 | ND04555 | 4.39 |
| 23-31-15-88293-019-2110 | 12000 | GULF BLVD | D04565 | ND04565 | 4.39 |
| 23-31-15-88293-019-2110 | 12000 | GULF BLVD | D04571P | ND04571P | 5.04 |
| 23-31-15-88293-019-2110 | 12000 | GULF BLVD | D04947 | ND04947 | 4.38 |
| 23-31-15-88293-019-2110 | 12000 | GULF BLVD | D04949P | ND04949P | 5.3 |
| 23-31-15-88293-019-2110 | 12000 | GULF BLVD | D06105P | ND06105P | 5.36 |
| 23-31-15-88293-019-2110 | 12000 | GULF BLVD | D06110P | ND06110P | 5.47 |
| 23-31-15-88293-019-2110 | 12000 | GULF BLVD | D06115P | ND06115P | 5.52 |
| 23-31-15-88293-019-2110 | 12000 | GULF BLVD | D06210P | ND06210P | 5.39 |
| 23-31-15-88293-019-2110 | 12000 | GULF BLVD | D06215P | ND06215P | 5.45 |
| 23-31-15-88293-019-2120 | 12000 | GULF BLVD | D04555 | ND04555 | 4.39 |
| 23-31-15-88293-019-2120 | 12000 | GULF BLVD | D04565 | ND04565 | 4.39 |
| 23-31-15-88293-019-2120 | 12000 | GULF BLVD | D04571P | ND04571P | 5.04 |
| 23-31-15-88293-019-2120 | 12000 | GULF BLVD | D04947 | ND04947 | 4.38 |
| 23-31-15-88293-019-2120 | 12000 | GULF BLVD | D04949P | ND04949P | 5.3 |
| 23-31-15-88293-019-2120 | 12000 | GULF BLVD | D06105P | ND06105P | 5.36 |
| 23-31-15-88293-019-2120 | 12000 | GULF BLVD | D06110P | ND06110P | 5.47 |
| 23-31-15-88293-019-2120 | 12000 | GULF BLVD | D06115P | ND06115P | 5.52 |
| 23-31-15-88293-019-2120 | 12000 | GULF BLVD | D06210P | ND06210P | 5.39 |
| 23-31-15-88293-019-2120 | 12000 | GULF BLVD | D06215P | ND06215P | 5.45 |
| 23-31-15-88293-019-2130 | 12000 | GULF BLVD | D04555 | ND04555 | 4.39 |
| 23-31-15-88293-019-2130 | 12000 | GULF BLVD | D04565 | ND04565 | 4.39 |
| 23-31-15-88293-019-2130 | 12000 | GULF BLVD | D04571P | ND04571P | 5.04 |
| 23-31-15-88293-019-2130 | 12000 | GULF BLVD | D04947 | ND04947 | 4.38 |
| 23-31-15-88293-019-2130 | 12000 | GULF BLVD | D04949P | ND04949P | 5.3 |
| 23-31-15-88293-019-2130 | 12000 | GULF BLVD | D06105P | ND06105P | 5.36 |
| 23-31-15-88293-019-2130 | 12000 | GULF BLVD | D06110P | ND06110P | 5.47 |
| 23-31-15-88293-019-2130 | 12000 | GULF BLVD | D06115P | ND06115P | 5.52 |
| 23-31-15-88293-019-2130 | 12000 | GULF BLVD | D06210P | ND06210P | 5.39 |
| 23-31-15-88293-019-2130 | 12000 | GULF BLVD | D06215P | ND06215P | 5.45 |
| 23-31-15-88293-019-3010 | 12000 | GULF BLVD | D04555 | ND04555 | 4.39 |
| 23-31-15-88293-019-3010 | 12000 | GULF BLVD | D04565 | ND04565 | 4.39 |
| 23-31-15-88293-019-3010 | 12000 | GULF BLVD | D04571P | ND04571P | 5.04 |
| 23-31-15-88293-019-3010 | 12000 | GULF BLVD | D04947 | ND04947 | 4.38 |
| 23-31-15-88293-019-3010 | 12000 | GULF BLVD | D04949P | ND04949P | 5.3 |
| 23-31-15-88293-019-3010 | 12000 | GULF BLVD | D06105P | ND06105P | 5.36 |
| 23-31-15-88293-019-3010 | 12000 | GULF BLVD | D06110P | ND06110P | 5.47 |
| 23-31-15-88293-019-3010 | 12000 | GULF BLVD | D06115P | ND06115P | 5.52 |
| 23-31-15-88293-019-3010 | 12000 | GULF BLVD | D06210P | ND06210P | 5.39 |
| 23-31-15-88293-019-3010 | 12000 | GULF BLVD | D06215P | ND06215P | 5.45 |
| 23-31-15-88293-019-3020 | 12000 | GULF BLVD | D04555 | ND04555 | 4.39 |
| 23-31-15-88293-019-3020 | 12000 | GULF BLVD | D04565 | ND04565 | 4.39 |
| 23-31-15-88293-019-3020 | 12000 | GULF BLVD | D04571P | ND04571P | 5.04 |
| 23-31-15-88293-019-3020 | 12000 | GULF BLVD | D04947 | ND04947 | 4.38 |
| 23-31-15-88293-019-3020 | 12000 | GULF BLVD | D04949P | ND04949P | 5.3 |
| 23-31-15-88293-019-3020 | 12000 | GULF BLVD | D06105P | ND06105P | 5.36 |
| 23-31-15-88293-019-3020 | 12000 | GULF BLVD | D06110P | ND06110P | 5.47 |
| 23-31-15-88293-019-3020 | 12000 | GULF BLVD | D06115P | ND06115P | 5.52 |
| 23-31-15-88293-019-3020 | 12000 | GULF BLVD | D06210P | ND06210P | 5.39 |
| 23-31-15-88293-019-3020 | 12000 | GULF BLVD | D06215P | ND06215P | 5.45 |
| 23-31-15-88293-019-3030 | 12000 | GULF BLVD | D04555 | ND04555 | 4.39 |
| 23-31-15-88293-019-3030 | 12000 | GULF BLVD | D04565 | ND04565 | 4.39 |
| 23-31-15-88293-019-3030 | 12000 | GULF BLVD | D04571P | ND04571P | 5.04 |
| 23-31-15-88293-019-3030 | 12000 | GULF BLVD | D04947 | ND04947 | 4.38 |
| 23-31-15-88293-019-3030 | 12000 | GULF BLVD | D04949P | ND04949P | 5.3 |

| Tax Parcel ID | Site Number | Site Road | Basin Name | Node Name | 100-Year Stage EL. |
|---|---|---|---|---|---|
| 23-31-15-88293-019-3030 | 12000 | GULF BLVD | D06105P | ND06105P | 5.36 |
| 23-31-15-88293-019-3030 | 12000 | GULF BLVD | D06110P | ND06110P | 5.47 |
| 23-31-15-88293-019-3030 | 12000 | GULF BLVD | D06115P | ND06115P | 5.52 |
| 23-31-15-88293-019-3030 | 12000 | GULF BLVD | D06210P | ND06210P | 5.39 |
| 23-31-15-88293-019-3030 | 12000 | GULF BLVD | D06215P | ND06215P | 5.45 |
| 23-31-15-88293-019-3040 | 12000 | GULF BLVD | D04555 | ND04555 | 4.39 |
| 23-31-15-88293-019-3040 | 12000 | GULF BLVD | D04565 | ND04565 | 4.39 |
| 23-31-15-88293-019-3040 | 12000 | GULF BLVD | D04571P | ND04571P | 5.04 |
| 23-31-15-88293-019-3040 | 12000 | GULF BLVD | D04947 | ND04947 | 4.38 |
| 23-31-15-88293-019-3040 | 12000 | GULF BLVD | D04949P | ND04949P | 5.3 |
| 23-31-15-88293-019-3040 | 12000 | GULF BLVD | D06105P | ND06105P | 5.36 |
| 23-31-15-88293-019-3040 | 12000 | GULF BLVD | D06110P | ND06110P | 5.47 |
| 23-31-15-88293-019-3040 | 12000 | GULF BLVD | D06115P | ND06115P | 5.52 |
| 23-31-15-88293-019-3040 | 12000 | GULF BLVD | D06210P | ND06210P | 5.39 |
| 23-31-15-88293-019-3040 | 12000 | GULF BLVD | D06215P | ND06215P | 5.45 |
| 23-31-15-88293-019-3050 | 12000 | GULF BLVD | D04555 | ND04555 | 4.39 |
| 23-31-15-88293-019-3050 | 12000 | GULF BLVD | D04565 | ND04565 | 4.39 |
| 23-31-15-88293-019-3050 | 12000 | GULF BLVD | D04571P | ND04571P | 5.04 |
| 23-31-15-88293-019-3050 | 12000 | GULF BLVD | D04947 | ND04947 | 4.38 |
| 23-31-15-88293-019-3050 | 12000 | GULF BLVD | D04949P | ND04949P | 5.3 |
| 23-31-15-88293-019-3050 | 12000 | GULF BLVD | D06105P | ND06105P | 5.36 |
| 23-31-15-88293-019-3050 | 12000 | GULF BLVD | D06110P | ND06110P | 5.47 |
| 23-31-15-88293-019-3050 | 12000 | GULF BLVD | D06115P | ND06115P | 5.52 |
| 23-31-15-88293-019-3050 | 12000 | GULF BLVD | D06210P | ND06210P | 5.39 |
| 23-31-15-88293-019-3050 | 12000 | GULF BLVD | D06215P | ND06215P | 5.45 |
| 23-31-15-88293-019-3060 | 12000 | GULF BLVD | D04555 | ND04555 | 4.39 |
| 23-31-15-88293-019-3060 | 12000 | GULF BLVD | D04565 | ND04565 | 4.39 |
| 23-31-15-88293-019-3060 | 12000 | GULF BLVD | D04571P | ND04571P | 5.04 |
| 23-31-15-88293-019-3060 | 12000 | GULF BLVD | D04947 | ND04947 | 4.38 |
| 23-31-15-88293-019-3060 | 12000 | GULF BLVD | D04949P | ND04949P | 5.3 |
| 23-31-15-88293-019-3060 | 12000 | GULF BLVD | D06105P | ND06105P | 5.36 |
| 23-31-15-88293-019-3060 | 12000 | GULF BLVD | D06110P | ND06110P | 5.47 |
| 23-31-15-88293-019-3060 | 12000 | GULF BLVD | D06115P | ND06115P | 5.52 |
| 23-31-15-88293-019-3060 | 12000 | GULF BLVD | D06210P | ND06210P | 5.39 |
| 23-31-15-88293-019-3060 | 12000 | GULF BLVD | D06215P | ND06215P | 5.45 |
| 23-31-15-88293-019-3070 | 12000 | GULF BLVD | D04555 | ND04555 | 4.39 |
| 23-31-15-88293-019-3070 | 12000 | GULF BLVD | D04565 | ND04565 | 4.39 |
| 23-31-15-88293-019-3070 | 12000 | GULF BLVD | D04571P | ND04571P | 5.04 |
| 23-31-15-88293-019-3070 | 12000 | GULF BLVD | D04947 | ND04947 | 4.38 |
| 23-31-15-88293-019-3070 | 12000 | GULF BLVD | D04949P | ND04949P | 5.3 |
| 23-31-15-88293-019-3070 | 12000 | GULF BLVD | D06105P | ND06105P | 5.36 |
| 23-31-15-88293-019-3070 | 12000 | GULF BLVD | D06110P | ND06110P | 5.47 |
| 23-31-15-88293-019-3070 | 12000 | GULF BLVD | D06115P | ND06115P | 5.52 |
| 23-31-15-88293-019-3070 | 12000 | GULF BLVD | D06210P | ND06210P | 5.39 |
| 23-31-15-88293-019-3070 | 12000 | GULF BLVD | D06215P | ND06215P | 5.45 |
| 23-31-15-88293-019-3080 | 12000 | GULF BLVD | D04555 | ND04555 | 4.39 |
| 23-31-15-88293-019-3080 | 12000 | GULF BLVD | D04565 | ND04565 | 4.39 |
| 23-31-15-88293-019-3080 | 12000 | GULF BLVD | D04571P | ND04571P | 5.04 |
| 23-31-15-88293-019-3080 | 12000 | GULF BLVD | D04947 | ND04947 | 4.38 |
| 23-31-15-88293-019-3080 | 12000 | GULF BLVD | D04949P | ND04949P | 5.3 |
| 23-31-15-88293-019-3080 | 12000 | GULF BLVD | D06105P | ND06105P | 5.36 |
| 23-31-15-88293-019-3080 | 12000 | GULF BLVD | D06110P | ND06110P | 5.47 |
| 23-31-15-88293-019-3080 | 12000 | GULF BLVD | D06115P | ND06115P | 5.52 |
| 23-31-15-88293-019-3080 | 12000 | GULF BLVD | D06210P | ND06210P | 5.39 |
| 23-31-15-88293-019-3080 | 12000 | GULF BLVD | D06215P | ND06215P | 5.45 |
| 23-31-15-88293-019-3090 | 12000 | GULF BLVD | D04555 | ND04555 | 4.39 |
| 23-31-15-88293-019-3090 | 12000 | GULF BLVD | D04565 | ND04565 | 4.39 |
| 23-31-15-88293-019-3090 | 12000 | GULF BLVD | D04571P | ND04571P | 5.04 |
| 23-31-15-88293-019-3090 | 12000 | GULF BLVD | D04947 | ND04947 | 4.38 |
| 23-31-15-88293-019-3090 | 12000 | GULF BLVD | D04949P | ND04949P | 5.3 |
| 23-31-15-88293-019-3090 | 12000 | GULF BLVD | D06105P | ND06105P | 5.36 |
| 23-31-15-88293-019-3090 | 12000 | GULF BLVD | D06110P | ND06110P | 5.47 |

| Tax Parcel ID | Site Number | Site Road | Basin Name | Node Name | 100-Year Stage EL. |
|---|---|---|---|---|---|
| 23-31-15-88293-019-3090 | 12000 | GULF BLVD | D06115P | ND06115P | 5.52 |
| 23-31-15-88293-019-3090 | 12000 | GULF BLVD | D06210P | ND06210P | 5.39 |
| 23-31-15-88293-019-3090 | 12000 | GULF BLVD | D06215P | ND06215P | 5.45 |
| 23-31-15-88293-019-3100 | 12000 | GULF BLVD | D04555 | ND04555 | 4.39 |
| 23-31-15-88293-019-3100 | 12000 | GULF BLVD | D04565 | ND04565 | 4.39 |
| 23-31-15-88293-019-3100 | 12000 | GULF BLVD | D04571P | ND04571P | 5.04 |
| 23-31-15-88293-019-3100 | 12000 | GULF BLVD | D04947 | ND04947 | 4.38 |
| 23-31-15-88293-019-3100 | 12000 | GULF BLVD | D04949P | ND04949P | 5.3 |
| 23-31-15-88293-019-3100 | 12000 | GULF BLVD | D06105P | ND06105P | 5.36 |
| 23-31-15-88293-019-3100 | 12000 | GULF BLVD | D06110P | ND06110P | 5.47 |
| 23-31-15-88293-019-3100 | 12000 | GULF BLVD | D06115P | ND06115P | 5.52 |
| 23-31-15-88293-019-3100 | 12000 | GULF BLVD | D06210P | ND06210P | 5.39 |
| 23-31-15-88293-019-3100 | 12000 | GULF BLVD | D06215P | ND06215P | 5.45 |
| 23-31-15-88293-019-3110 | 12000 | GULF BLVD | D04555 | ND04555 | 4.39 |
| 23-31-15-88293-019-3110 | 12000 | GULF BLVD | D04565 | ND04565 | 4.39 |
| 23-31-15-88293-019-3110 | 12000 | GULF BLVD | D04571P | ND04571P | 5.04 |
| 23-31-15-88293-019-3110 | 12000 | GULF BLVD | D04947 | ND04947 | 4.38 |
| 23-31-15-88293-019-3110 | 12000 | GULF BLVD | D04949P | ND04949P | 5.3 |
| 23-31-15-88293-019-3110 | 12000 | GULF BLVD | D06105P | ND06105P | 5.36 |
| 23-31-15-88293-019-3110 | 12000 | GULF BLVD | D06110P | ND06110P | 5.47 |
| 23-31-15-88293-019-3110 | 12000 | GULF BLVD | D06115P | ND06115P | 5.52 |
| 23-31-15-88293-019-3110 | 12000 | GULF BLVD | D06210P | ND06210P | 5.39 |
| 23-31-15-88293-019-3110 | 12000 | GULF BLVD | D06215P | ND06215P | 5.45 |
| 23-31-15-88293-019-3120 | 12000 | GULF BLVD | D04555 | ND04555 | 4.39 |
| 23-31-15-88293-019-3120 | 12000 | GULF BLVD | D04565 | ND04565 | 4.39 |
| 23-31-15-88293-019-3120 | 12000 | GULF BLVD | D04571P | ND04571P | 5.04 |
| 23-31-15-88293-019-3120 | 12000 | GULF BLVD | D04947 | ND04947 | 4.38 |
| 23-31-15-88293-019-3120 | 12000 | GULF BLVD | D04949P | ND04949P | 5.3 |
| 23-31-15-88293-019-3120 | 12000 | GULF BLVD | D06105P | ND06105P | 5.36 |
| 23-31-15-88293-019-3120 | 12000 | GULF BLVD | D06110P | ND06110P | 5.47 |
| 23-31-15-88293-019-3120 | 12000 | GULF BLVD | D06115P | ND06115P | 5.52 |
| 23-31-15-88293-019-3120 | 12000 | GULF BLVD | D06210P | ND06210P | 5.39 |
| 23-31-15-88293-019-3120 | 12000 | GULF BLVD | D06215P | ND06215P | 5.45 |
| 23-31-15-88293-019-3130 | 12000 | GULF BLVD | D04555 | ND04555 | 4.39 |
| 23-31-15-88293-019-3130 | 12000 | GULF BLVD | D04565 | ND04565 | 4.39 |
| 23-31-15-88293-019-3130 | 12000 | GULF BLVD | D04571P | ND04571P | 5.04 |
| 23-31-15-88293-019-3130 | 12000 | GULF BLVD | D04947 | ND04947 | 4.38 |
| 23-31-15-88293-019-3130 | 12000 | GULF BLVD | D04949P | ND04949P | 5.3 |
| 23-31-15-88293-019-3130 | 12000 | GULF BLVD | D06105P | ND06105P | 5.36 |
| 23-31-15-88293-019-3130 | 12000 | GULF BLVD | D06110P | ND06110P | 5.47 |
| 23-31-15-88293-019-3130 | 12000 | GULF BLVD | D06115P | ND06115P | 5.52 |
| 23-31-15-88293-019-3130 | 12000 | GULF BLVD | D06210P | ND06210P | 5.39 |
| 23-31-15-88293-019-3130 | 12000 | GULF BLVD | D06215P | ND06215P | 5.45 |
| 23-31-15-88293-019-4010 | 12000 | GULF BLVD | D04555 | ND04555 | 4.39 |
| 23-31-15-88293-019-4010 | 12000 | GULF BLVD | D04565 | ND04565 | 4.39 |
| 23-31-15-88293-019-4010 | 12000 | GULF BLVD | D04571P | ND04571P | 5.04 |
| 23-31-15-88293-019-4010 | 12000 | GULF BLVD | D04947 | ND04947 | 4.38 |
| 23-31-15-88293-019-4010 | 12000 | GULF BLVD | D04949P | ND04949P | 5.3 |
| 23-31-15-88293-019-4010 | 12000 | GULF BLVD | D06105P | ND06105P | 5.36 |
| 23-31-15-88293-019-4010 | 12000 | GULF BLVD | D06110P | ND06110P | 5.47 |
| 23-31-15-88293-019-4010 | 12000 | GULF BLVD | D06115P | ND06115P | 5.52 |
| 23-31-15-88293-019-4010 | 12000 | GULF BLVD | D06210P | ND06210P | 5.39 |
| 23-31-15-88293-019-4010 | 12000 | GULF BLVD | D06215P | ND06215P | 5.45 |
| 23-31-15-88293-019-4020 | 12000 | GULF BLVD | D04555 | ND04555 | 4.39 |
| 23-31-15-88293-019-4020 | 12000 | GULF BLVD | D04565 | ND04565 | 4.39 |
| 23-31-15-88293-019-4020 | 12000 | GULF BLVD | D04571P | ND04571P | 5.04 |
| 23-31-15-88293-019-4020 | 12000 | GULF BLVD | D04947 | ND04947 | 4.38 |
| 23-31-15-88293-019-4020 | 12000 | GULF BLVD | D04949P | ND04949P | 5.3 |
| 23-31-15-88293-019-4020 | 12000 | GULF BLVD | D06105P | ND06105P | 5.36 |
| 23-31-15-88293-019-4020 | 12000 | GULF BLVD | D06110P | ND06110P | 5.47 |
| 23-31-15-88293-019-4020 | 12000 | GULF BLVD | D06115P | ND06115P | 5.52 |
| 23-31-15-88293-019-4020 | 12000 | GULF BLVD | D06210P | ND06210P | 5.39 |

| Tax Parcel ID | Site Number | Site Road | Basin Name | Node Name | 100-Year Stage EL. |
|---|---|---|---|---|---|
| 23-31-15-88293-019-4020 | 12000 | GULF BLVD | D06215P | ND06215P | 5.45 |
| 23-31-15-88293-019-4030 | 12000 | GULF BLVD | D04555 | ND04555 | 4.39 |
| 23-31-15-88293-019-4030 | 12000 | GULF BLVD | D04565 | ND04565 | 4.39 |
| 23-31-15-88293-019-4030 | 12000 | GULF BLVD | D04571P | ND04571P | 5.04 |
| 23-31-15-88293-019-4030 | 12000 | GULF BLVD | D04947 | ND04947 | 4.38 |
| 23-31-15-88293-019-4030 | 12000 | GULF BLVD | D04949P | ND04949P | 5.3 |
| 23-31-15-88293-019-4030 | 12000 | GULF BLVD | D06105P | ND06105P | 5.36 |
| 23-31-15-88293-019-4030 | 12000 | GULF BLVD | D06110P | ND06110P | 5.47 |
| 23-31-15-88293-019-4030 | 12000 | GULF BLVD | D06115P | ND06115P | 5.52 |
| 23-31-15-88293-019-4030 | 12000 | GULF BLVD | D06210P | ND06210P | 5.39 |
| 23-31-15-88293-019-4030 | 12000 | GULF BLVD | D06215P | ND06215P | 5.45 |
| 23-31-15-88293-019-4040 | 12000 | GULF BLVD | D04555 | ND04555 | 4.39 |
| 23-31-15-88293-019-4040 | 12000 | GULF BLVD | D04565 | ND04565 | 4.39 |
| 23-31-15-88293-019-4040 | 12000 | GULF BLVD | D04571P | ND04571P | 5.04 |
| 23-31-15-88293-019-4040 | 12000 | GULF BLVD | D04947 | ND04947 | 4.38 |
| 23-31-15-88293-019-4040 | 12000 | GULF BLVD | D04949P | ND04949P | 5.3 |
| 23-31-15-88293-019-4040 | 12000 | GULF BLVD | D06105P | ND06105P | 5.36 |
| 23-31-15-88293-019-4040 | 12000 | GULF BLVD | D06110P | ND06110P | 5.47 |
| 23-31-15-88293-019-4040 | 12000 | GULF BLVD | D06115P | ND06115P | 5.52 |
| 23-31-15-88293-019-4040 | 12000 | GULF BLVD | D06210P | ND06210P | 5.39 |
| 23-31-15-88293-019-4040 | 12000 | GULF BLVD | D06215P | ND06215P | 5.45 |
| 23-31-15-88293-019-4050 | 12000 | GULF BLVD | D04555 | ND04555 | 4.39 |
| 23-31-15-88293-019-4050 | 12000 | GULF BLVD | D04565 | ND04565 | 4.39 |
| 23-31-15-88293-019-4050 | 12000 | GULF BLVD | D04571P | ND04571P | 5.04 |
| 23-31-15-88293-019-4050 | 12000 | GULF BLVD | D04947 | ND04947 | 4.38 |
| 23-31-15-88293-019-4050 | 12000 | GULF BLVD | D04949P | ND04949P | 5.3 |
| 23-31-15-88293-019-4050 | 12000 | GULF BLVD | D06105P | ND06105P | 5.36 |
| 23-31-15-88293-019-4050 | 12000 | GULF BLVD | D06110P | ND06110P | 5.47 |
| 23-31-15-88293-019-4050 | 12000 | GULF BLVD | D06115P | ND06115P | 5.52 |
| 23-31-15-88293-019-4050 | 12000 | GULF BLVD | D06210P | ND06210P | 5.39 |
| 23-31-15-88293-019-4050 | 12000 | GULF BLVD | D06215P | ND06215P | 5.45 |
| 23-31-15-88293-019-4060 | 12000 | GULF BLVD | D04555 | ND04555 | 4.39 |
| 23-31-15-88293-019-4060 | 12000 | GULF BLVD | D04565 | ND04565 | 4.39 |
| 23-31-15-88293-019-4060 | 12000 | GULF BLVD | D04571P | ND04571P | 5.04 |
| 23-31-15-88293-019-4060 | 12000 | GULF BLVD | D04947 | ND04947 | 4.38 |
| 23-31-15-88293-019-4060 | 12000 | GULF BLVD | D04949P | ND04949P | 5.3 |
| 23-31-15-88293-019-4060 | 12000 | GULF BLVD | D06105P | ND06105P | 5.36 |
| 23-31-15-88293-019-4060 | 12000 | GULF BLVD | D06110P | ND06110P | 5.47 |
| 23-31-15-88293-019-4060 | 12000 | GULF BLVD | D06115P | ND06115P | 5.52 |
| 23-31-15-88293-019-4060 | 12000 | GULF BLVD | D06210P | ND06210P | 5.39 |
| 23-31-15-88293-019-4060 | 12000 | GULF BLVD | D06215P | ND06215P | 5.45 |
| 23-31-15-88293-019-4070 | 12000 | GULF BLVD | D04555 | ND04555 | 4.39 |
| 23-31-15-88293-019-4070 | 12000 | GULF BLVD | D04565 | ND04565 | 4.39 |
| 23-31-15-88293-019-4070 | 12000 | GULF BLVD | D04571P | ND04571P | 5.04 |
| 23-31-15-88293-019-4070 | 12000 | GULF BLVD | D04947 | ND04947 | 4.38 |
| 23-31-15-88293-019-4070 | 12000 | GULF BLVD | D04949P | ND04949P | 5.3 |
| 23-31-15-88293-019-4070 | 12000 | GULF BLVD | D06105P | ND06105P | 5.36 |
| 23-31-15-88293-019-4070 | 12000 | GULF BLVD | D06110P | ND06110P | 5.47 |
| 23-31-15-88293-019-4070 | 12000 | GULF BLVD | D06115P | ND06115P | 5.52 |
| 23-31-15-88293-019-4070 | 12000 | GULF BLVD | D06210P | ND06210P | 5.39 |
| 23-31-15-88293-019-4070 | 12000 | GULF BLVD | D06215P | ND06215P | 5.45 |
| 23-31-15-88293-019-4080 | 12000 | GULF BLVD | D04555 | ND04555 | 4.39 |
| 23-31-15-88293-019-4080 | 12000 | GULF BLVD | D04565 | ND04565 | 4.39 |
| 23-31-15-88293-019-4080 | 12000 | GULF BLVD | D04571P | ND04571P | 5.04 |
| 23-31-15-88293-019-4080 | 12000 | GULF BLVD | D04947 | ND04947 | 4.38 |
| 23-31-15-88293-019-4080 | 12000 | GULF BLVD | D04949P | ND04949P | 5.3 |
| 23-31-15-88293-019-4080 | 12000 | GULF BLVD | D06105P | ND06105P | 5.36 |
| 23-31-15-88293-019-4080 | 12000 | GULF BLVD | D06110P | ND06110P | 5.47 |
| 23-31-15-88293-019-4080 | 12000 | GULF BLVD | D06115P | ND06115P | 5.52 |
| 23-31-15-88293-019-4080 | 12000 | GULF BLVD | D06210P | ND06210P | 5.39 |
| 23-31-15-88293-019-4080 | 12000 | GULF BLVD | D06215P | ND06215P | 5.45 |
| 23-31-15-88293-019-4100 | 12000 | GULF BLVD | D04555 | ND04555 | 4.39 |

| Tax Parcel ID | Site Number | Site Road | Basin Name | Node Name | 100-Year Stage EL. |
|---|---|---|---|---|---|
| 23-31-15-88293-019-4100 | 12000 | GULF BLVD | D04565 | ND04565 | 4.39 |
| 23-31-15-88293-019-4100 | 12000 | GULF BLVD | D04571P | ND04571P | 5.04 |
| 23-31-15-88293-019-4100 | 12000 | GULF BLVD | D04947 | ND04947 | 4.38 |
| 23-31-15-88293-019-4100 | 12000 | GULF BLVD | D04949P | ND04949P | 5.3 |
| 23-31-15-88293-019-4100 | 12000 | GULF BLVD | D06105P | ND06105P | 5.36 |
| 23-31-15-88293-019-4100 | 12000 | GULF BLVD | D06110P | ND06110P | 5.47 |
| 23-31-15-88293-019-4100 | 12000 | GULF BLVD | D06115P | ND06115P | 5.52 |
| 23-31-15-88293-019-4100 | 12000 | GULF BLVD | D06210P | ND06210P | 5.39 |
| 23-31-15-88293-019-4100 | 12000 | GULF BLVD | D06215P | ND06215P | 5.45 |
| 23-31-15-88293-019-4110 | 12000 | GULF BLVD | D04555 | ND04555 | 4.39 |
| 23-31-15-88293-019-4110 | 12000 | GULF BLVD | D04565 | ND04565 | 4.39 |
| 23-31-15-88293-019-4110 | 12000 | GULF BLVD | D04571P | ND04571P | 5.04 |
| 23-31-15-88293-019-4110 | 12000 | GULF BLVD | D04947 | ND04947 | 4.38 |
| 23-31-15-88293-019-4110 | 12000 | GULF BLVD | D04949P | ND04949P | 5.3 |
| 23-31-15-88293-019-4110 | 12000 | GULF BLVD | D06105P | ND06105P | 5.36 |
| 23-31-15-88293-019-4110 | 12000 | GULF BLVD | D06110P | ND06110P | 5.47 |
| 23-31-15-88293-019-4110 | 12000 | GULF BLVD | D06115P | ND06115P | 5.52 |
| 23-31-15-88293-019-4110 | 12000 | GULF BLVD | D06210P | ND06210P | 5.39 |
| 23-31-15-88293-019-4110 | 12000 | GULF BLVD | D06215P | ND06215P | 5.45 |
| 23-31-15-88293-019-4120 | 12000 | GULF BLVD | D04555 | ND04555 | 4.39 |
| 23-31-15-88293-019-4120 | 12000 | GULF BLVD | D04565 | ND04565 | 4.39 |
| 23-31-15-88293-019-4120 | 12000 | GULF BLVD | D04571P | ND04571P | 5.04 |
| 23-31-15-88293-019-4120 | 12000 | GULF BLVD | D04947 | ND04947 | 4.38 |
| 23-31-15-88293-019-4120 | 12000 | GULF BLVD | D04949P | ND04949P | 5.3 |
| 23-31-15-88293-019-4120 | 12000 | GULF BLVD | D06105P | ND06105P | 5.36 |
| 23-31-15-88293-019-4120 | 12000 | GULF BLVD | D06110P | ND06110P | 5.47 |
| 23-31-15-88293-019-4120 | 12000 | GULF BLVD | D06115P | ND06115P | 5.52 |
| 23-31-15-88293-019-4120 | 12000 | GULF BLVD | D06210P | ND06210P | 5.39 |
| 23-31-15-88293-019-4120 | 12000 | GULF BLVD | D06215P | ND06215P | 5.45 |
| 23-31-15-88293-019-4130 | 12000 | GULF BLVD | D04555 | ND04555 | 4.39 |
| 23-31-15-88293-019-4130 | 12000 | GULF BLVD | D04565 | ND04565 | 4.39 |
| 23-31-15-88293-019-4130 | 12000 | GULF BLVD | D04571P | ND04571P | 5.04 |
| 23-31-15-88293-019-4130 | 12000 | GULF BLVD | D04947 | ND04947 | 4.38 |
| 23-31-15-88293-019-4130 | 12000 | GULF BLVD | D04949P | ND04949P | 5.3 |
| 23-31-15-88293-019-4130 | 12000 | GULF BLVD | D06105P | ND06105P | 5.36 |
| 23-31-15-88293-019-4130 | 12000 | GULF BLVD | D06110P | ND06110P | 5.47 |
| 23-31-15-88293-019-4130 | 12000 | GULF BLVD | D06115P | ND06115P | 5.52 |
| 23-31-15-88293-019-4130 | 12000 | GULF BLVD | D06210P | ND06210P | 5.39 |
| 23-31-15-88293-019-4130 | 12000 | GULF BLVD | D06215P | ND06215P | 5.45 |
| 23-31-15-88293-019-5010 | 12000 | GULF BLVD | D04555 | ND04555 | 4.39 |
| 23-31-15-88293-019-5010 | 12000 | GULF BLVD | D04565 | ND04565 | 4.39 |
| 23-31-15-88293-019-5010 | 12000 | GULF BLVD | D04571P | ND04571P | 5.04 |
| 23-31-15-88293-019-5010 | 12000 | GULF BLVD | D04947 | ND04947 | 4.38 |
| 23-31-15-88293-019-5010 | 12000 | GULF BLVD | D04949P | ND04949P | 5.3 |
| 23-31-15-88293-019-5010 | 12000 | GULF BLVD | D06105P | ND06105P | 5.36 |
| 23-31-15-88293-019-5010 | 12000 | GULF BLVD | D06110P | ND06110P | 5.47 |
| 23-31-15-88293-019-5010 | 12000 | GULF BLVD | D06115P | ND06115P | 5.52 |
| 23-31-15-88293-019-5010 | 12000 | GULF BLVD | D06210P | ND06210P | 5.39 |
| 23-31-15-88293-019-5010 | 12000 | GULF BLVD | D06215P | ND06215P | 5.45 |
| 23-31-15-88293-019-5020 | 12000 | GULF BLVD | D04555 | ND04555 | 4.39 |
| 23-31-15-88293-019-5020 | 12000 | GULF BLVD | D04565 | ND04565 | 4.39 |
| 23-31-15-88293-019-5020 | 12000 | GULF BLVD | D04571P | ND04571P | 5.04 |
| 23-31-15-88293-019-5020 | 12000 | GULF BLVD | D04947 | ND04947 | 4.38 |
| 23-31-15-88293-019-5020 | 12000 | GULF BLVD | D04949P | ND04949P | 5.3 |
| 23-31-15-88293-019-5020 | 12000 | GULF BLVD | D06105P | ND06105P | 5.36 |
| 23-31-15-88293-019-5020 | 12000 | GULF BLVD | D06110P | ND06110P | 5.47 |
| 23-31-15-88293-019-5020 | 12000 | GULF BLVD | D06115P | ND06115P | 5.52 |
| 23-31-15-88293-019-5020 | 12000 | GULF BLVD | D06210P | ND06210P | 5.39 |
| 23-31-15-88293-019-5020 | 12000 | GULF BLVD | D06215P | ND06215P | 5.45 |
| 23-31-15-88293-019-5030 | 12000 | GULF BLVD | D04555 | ND04555 | 4.39 |
| 23-31-15-88293-019-5030 | 12000 | GULF BLVD | D04565 | ND04565 | 4.39 |
| 23-31-15-88293-019-5030 | 12000 | GULF BLVD | D04571P | ND04571P | 5.04 |

| Tax Parcel ID | Site Number | Site Road | Basin Name | Node Name | 100-Year Stage EL. |
|---|---|---|---|---|---|
| 23-31-15-88293-019-5030 | 12000 | GULF BLVD | D04947 | ND04947 | 4.38 |
| 23-31-15-88293-019-5030 | 12000 | GULF BLVD | D04949P | ND04949P | 5.3 |
| 23-31-15-88293-019-5030 | 12000 | GULF BLVD | D06105P | ND06105P | 5.36 |
| 23-31-15-88293-019-5030 | 12000 | GULF BLVD | D06110P | ND06110P | 5.47 |
| 23-31-15-88293-019-5030 | 12000 | GULF BLVD | D06115P | ND06115P | 5.52 |
| 23-31-15-88293-019-5030 | 12000 | GULF BLVD | D06210P | ND06210P | 5.39 |
| 23-31-15-88293-019-5030 | 12000 | GULF BLVD | D06215P | ND06215P | 5.45 |
| 23-31-15-88293-019-5040 | 12000 | GULF BLVD | D04555 | ND04555 | 4.39 |
| 23-31-15-88293-019-5040 | 12000 | GULF BLVD | D04565 | ND04565 | 4.39 |
| 23-31-15-88293-019-5040 | 12000 | GULF BLVD | D04571P | ND04571P | 5.04 |
| 23-31-15-88293-019-5040 | 12000 | GULF BLVD | D04947 | ND04947 | 4.38 |
| 23-31-15-88293-019-5040 | 12000 | GULF BLVD | D04949P | ND04949P | 5.3 |
| 23-31-15-88293-019-5040 | 12000 | GULF BLVD | D06105P | ND06105P | 5.36 |
| 23-31-15-88293-019-5040 | 12000 | GULF BLVD | D06110P | ND06110P | 5.47 |
| 23-31-15-88293-019-5040 | 12000 | GULF BLVD | D06115P | ND06115P | 5.52 |
| 23-31-15-88293-019-5040 | 12000 | GULF BLVD | D06210P | ND06210P | 5.39 |
| 23-31-15-88293-019-5040 | 12000 | GULF BLVD | D06215P | ND06215P | 5.45 |
| 23-31-15-88293-019-5050 | 12000 | GULF BLVD | D04555 | ND04555 | 4.39 |
| 23-31-15-88293-019-5050 | 12000 | GULF BLVD | D04565 | ND04565 | 4.39 |
| 23-31-15-88293-019-5050 | 12000 | GULF BLVD | D04571P | ND04571P | 5.04 |
| 23-31-15-88293-019-5050 | 12000 | GULF BLVD | D04947 | ND04947 | 4.38 |
| 23-31-15-88293-019-5050 | 12000 | GULF BLVD | D04949P | ND04949P | 5.3 |
| 23-31-15-88293-019-5050 | 12000 | GULF BLVD | D06105P | ND06105P | 5.36 |
| 23-31-15-88293-019-5050 | 12000 | GULF BLVD | D06110P | ND06110P | 5.47 |
| 23-31-15-88293-019-5050 | 12000 | GULF BLVD | D06115P | ND06115P | 5.52 |
| 23-31-15-88293-019-5050 | 12000 | GULF BLVD | D06210P | ND06210P | 5.39 |
| 23-31-15-88293-019-5050 | 12000 | GULF BLVD | D06215P | ND06215P | 5.45 |
| 23-31-15-88293-019-5060 | 12000 | GULF BLVD | D04555 | ND04555 | 4.39 |
| 23-31-15-88293-019-5060 | 12000 | GULF BLVD | D04565 | ND04565 | 4.39 |
| 23-31-15-88293-019-5060 | 12000 | GULF BLVD | D04571P | ND04571P | 5.04 |
| 23-31-15-88293-019-5060 | 12000 | GULF BLVD | D04947 | ND04947 | 4.38 |
| 23-31-15-88293-019-5060 | 12000 | GULF BLVD | D04949P | ND04949P | 5.3 |
| 23-31-15-88293-019-5060 | 12000 | GULF BLVD | D06105P | ND06105P | 5.36 |
| 23-31-15-88293-019-5060 | 12000 | GULF BLVD | D06110P | ND06110P | 5.47 |
| 23-31-15-88293-019-5060 | 12000 | GULF BLVD | D06115P | ND06115P | 5.52 |
| 23-31-15-88293-019-5060 | 12000 | GULF BLVD | D06210P | ND06210P | 5.39 |
| 23-31-15-88293-019-5060 | 12000 | GULF BLVD | D06215P | ND06215P | 5.45 |
| 23-31-15-88293-019-5070 | 12000 | GULF BLVD | D04555 | ND04555 | 4.39 |
| 23-31-15-88293-019-5070 | 12000 | GULF BLVD | D04565 | ND04565 | 4.39 |
| 23-31-15-88293-019-5070 | 12000 | GULF BLVD | D04571P | ND04571P | 5.04 |
| 23-31-15-88293-019-5070 | 12000 | GULF BLVD | D04947 | ND04947 | 4.38 |
| 23-31-15-88293-019-5070 | 12000 | GULF BLVD | D04949P | ND04949P | 5.3 |
| 23-31-15-88293-019-5070 | 12000 | GULF BLVD | D06105P | ND06105P | 5.36 |
| 23-31-15-88293-019-5070 | 12000 | GULF BLVD | D06110P | ND06110P | 5.47 |
| 23-31-15-88293-019-5070 | 12000 | GULF BLVD | D06115P | ND06115P | 5.52 |
| 23-31-15-88293-019-5070 | 12000 | GULF BLVD | D06210P | ND06210P | 5.39 |
| 23-31-15-88293-019-5070 | 12000 | GULF BLVD | D06215P | ND06215P | 5.45 |
| 23-31-15-88293-019-5080 | 12000 | GULF BLVD | D04555 | ND04555 | 4.39 |
| 23-31-15-88293-019-5080 | 12000 | GULF BLVD | D04565 | ND04565 | 4.39 |
| 23-31-15-88293-019-5080 | 12000 | GULF BLVD | D04571P | ND04571P | 5.04 |
| 23-31-15-88293-019-5080 | 12000 | GULF BLVD | D04947 | ND04947 | 4.38 |
| 23-31-15-88293-019-5080 | 12000 | GULF BLVD | D04949P | ND04949P | 5.3 |
| 23-31-15-88293-019-5080 | 12000 | GULF BLVD | D06105P | ND06105P | 5.36 |
| 23-31-15-88293-019-5080 | 12000 | GULF BLVD | D06110P | ND06110P | 5.47 |
| 23-31-15-88293-019-5080 | 12000 | GULF BLVD | D06115P | ND06115P | 5.52 |
| 23-31-15-88293-019-5080 | 12000 | GULF BLVD | D06210P | ND06210P | 5.39 |
| 23-31-15-88293-019-5080 | 12000 | GULF BLVD | D06215P | ND06215P | 5.45 |
| 23-31-15-88293-019-5090 | 12000 | GULF BLVD | D04555 | ND04555 | 4.39 |
| 23-31-15-88293-019-5090 | 12000 | GULF BLVD | D04565 | ND04565 | 4.39 |
| 23-31-15-88293-019-5090 | 12000 | GULF BLVD | D04571P | ND04571P | 5.04 |
| 23-31-15-88293-019-5090 | 12000 | GULF BLVD | D04947 | ND04947 | 4.38 |
| 23-31-15-88293-019-5090 | 12000 | GULF BLVD | D04949P | ND04949P | 5.3 |

| Tax Parcel ID | Site Number | Site Road | Basin Name | Node Name | 100-Year Stage EL. |
|---|---|---|---|---|---|
| 23-31-15-88293-019-5090 | 12000 | GULF BLVD | D06105P | ND06105P | 5.36 |
| 23-31-15-88293-019-5090 | 12000 | GULF BLVD | D06110P | ND06110P | 5.47 |
| 23-31-15-88293-019-5090 | 12000 | GULF BLVD | D06115P | ND06115P | 5.52 |
| 23-31-15-88293-019-5090 | 12000 | GULF BLVD | D06210P | ND06210P | 5.39 |
| 23-31-15-88293-019-5090 | 12000 | GULF BLVD | D06215P | ND06215P | 5.45 |
| 23-31-15-88293-019-5100 | 12000 | GULF BLVD | D04555 | ND04555 | 4.39 |
| 23-31-15-88293-019-5100 | 12000 | GULF BLVD | D04565 | ND04565 | 4.39 |
| 23-31-15-88293-019-5100 | 12000 | GULF BLVD | D04571P | ND04571P | 5.04 |
| 23-31-15-88293-019-5100 | 12000 | GULF BLVD | D04947 | ND04947 | 4.38 |
| 23-31-15-88293-019-5100 | 12000 | GULF BLVD | D04949P | ND04949P | 5.3 |
| 23-31-15-88293-019-5100 | 12000 | GULF BLVD | D06105P | ND06105P | 5.36 |
| 23-31-15-88293-019-5100 | 12000 | GULF BLVD | D06110P | ND06110P | 5.47 |
| 23-31-15-88293-019-5100 | 12000 | GULF BLVD | D06115P | ND06115P | 5.52 |
| 23-31-15-88293-019-5100 | 12000 | GULF BLVD | D06210P | ND06210P | 5.39 |
| 23-31-15-88293-019-5100 | 12000 | GULF BLVD | D06215P | ND06215P | 5.45 |
| 23-31-15-88293-019-5110 | 12000 | GULF BLVD | D04555 | ND04555 | 4.39 |
| 23-31-15-88293-019-5110 | 12000 | GULF BLVD | D04565 | ND04565 | 4.39 |
| 23-31-15-88293-019-5110 | 12000 | GULF BLVD | D04571P | ND04571P | 5.04 |
| 23-31-15-88293-019-5110 | 12000 | GULF BLVD | D04947 | ND04947 | 4.38 |
| 23-31-15-88293-019-5110 | 12000 | GULF BLVD | D04949P | ND04949P | 5.3 |
| 23-31-15-88293-019-5110 | 12000 | GULF BLVD | D06105P | ND06105P | 5.36 |
| 23-31-15-88293-019-5110 | 12000 | GULF BLVD | D06110P | ND06110P | 5.47 |
| 23-31-15-88293-019-5110 | 12000 | GULF BLVD | D06115P | ND06115P | 5.52 |
| 23-31-15-88293-019-5110 | 12000 | GULF BLVD | D06210P | ND06210P | 5.39 |
| 23-31-15-88293-019-5110 | 12000 | GULF BLVD | D06215P | ND06215P | 5.45 |
| 23-31-15-88293-019-5120 | 12000 | GULF BLVD | D04555 | ND04555 | 4.39 |
| 23-31-15-88293-019-5120 | 12000 | GULF BLVD | D04565 | ND04565 | 4.39 |
| 23-31-15-88293-019-5120 | 12000 | GULF BLVD | D04571P | ND04571P | 5.04 |
| 23-31-15-88293-019-5120 | 12000 | GULF BLVD | D04947 | ND04947 | 4.38 |
| 23-31-15-88293-019-5120 | 12000 | GULF BLVD | D04949P | ND04949P | 5.3 |
| 23-31-15-88293-019-5120 | 12000 | GULF BLVD | D06105P | ND06105P | 5.36 |
| 23-31-15-88293-019-5120 | 12000 | GULF BLVD | D06110P | ND06110P | 5.47 |
| 23-31-15-88293-019-5120 | 12000 | GULF BLVD | D06115P | ND06115P | 5.52 |
| 23-31-15-88293-019-5120 | 12000 | GULF BLVD | D06210P | ND06210P | 5.39 |
| 23-31-15-88293-019-5120 | 12000 | GULF BLVD | D06215P | ND06215P | 5.45 |
| 23-31-15-88293-019-5130 | 12000 | GULF BLVD | D04555 | ND04555 | 4.39 |
| 23-31-15-88293-019-5130 | 12000 | GULF BLVD | D04565 | ND04565 | 4.39 |
| 23-31-15-88293-019-5130 | 12000 | GULF BLVD | D04571P | ND04571P | 5.04 |
| 23-31-15-88293-019-5130 | 12000 | GULF BLVD | D04947 | ND04947 | 4.38 |
| 23-31-15-88293-019-5130 | 12000 | GULF BLVD | D04949P | ND04949P | 5.3 |
| 23-31-15-88293-019-5130 | 12000 | GULF BLVD | D06105P | ND06105P | 5.36 |
| 23-31-15-88293-019-5130 | 12000 | GULF BLVD | D06110P | ND06110P | 5.47 |
| 23-31-15-88293-019-5130 | 12000 | GULF BLVD | D06115P | ND06115P | 5.52 |
| 23-31-15-88293-019-5130 | 12000 | GULF BLVD | D06210P | ND06210P | 5.39 |
| 23-31-15-88293-019-5130 | 12000 | GULF BLVD | D06215P | ND06215P | 5.45 |
| 23-31-15-88293-019-6030 | 12000 | GULF BLVD | D04555 | ND04555 | 4.39 |
| 23-31-15-88293-019-6030 | 12000 | GULF BLVD | D04565 | ND04565 | 4.39 |
| 23-31-15-88293-019-6030 | 12000 | GULF BLVD | D04571P | ND04571P | 5.04 |
| 23-31-15-88293-019-6030 | 12000 | GULF BLVD | D04947 | ND04947 | 4.38 |
| 23-31-15-88293-019-6030 | 12000 | GULF BLVD | D04949P | ND04949P | 5.3 |
| 23-31-15-88293-019-6030 | 12000 | GULF BLVD | D06105P | ND06105P | 5.36 |
| 23-31-15-88293-019-6030 | 12000 | GULF BLVD | D06110P | ND06110P | 5.47 |
| 23-31-15-88293-019-6030 | 12000 | GULF BLVD | D06115P | ND06115P | 5.52 |
| 23-31-15-88293-019-6030 | 12000 | GULF BLVD | D06210P | ND06210P | 5.39 |
| 23-31-15-88293-019-6030 | 12000 | GULF BLVD | D06215P | ND06215P | 5.45 |
| 23-31-15-88293-019-6040 | 12000 | GULF BLVD | D04555 | ND04555 | 4.39 |
| 23-31-15-88293-019-6040 | 12000 | GULF BLVD | D04565 | ND04565 | 4.39 |
| 23-31-15-88293-019-6040 | 12000 | GULF BLVD | D04571P | ND04571P | 5.04 |
| 23-31-15-88293-019-6040 | 12000 | GULF BLVD | D04947 | ND04947 | 4.38 |
| 23-31-15-88293-019-6040 | 12000 | GULF BLVD | D04949P | ND04949P | 5.3 |
| 23-31-15-88293-019-6040 | 12000 | GULF BLVD | D06105P | ND06105P | 5.36 |
| 23-31-15-88293-019-6040 | 12000 | GULF BLVD | D06110P | ND06110P | 5.47 |

| Tax Parcel ID | Site Number | Site Road | Basin Name | Node Name | 100-Year Stage EL. |
|---|---|---|---|---|---|
| 23-31-15-88293-019-6040 | 12000 | GULF BLVD | D06115P | ND06115P | 5.52 |
| 23-31-15-88293-019-6040 | 12000 | GULF BLVD | D06210P | ND06210P | 5.39 |
| 23-31-15-88293-019-6040 | 12000 | GULF BLVD | D06215P | ND06215P | 5.45 |
| 23-31-15-88293-019-6050 | 12000 | GULF BLVD | D04555 | ND04555 | 4.39 |
| 23-31-15-88293-019-6050 | 12000 | GULF BLVD | D04565 | ND04565 | 4.39 |
| 23-31-15-88293-019-6050 | 12000 | GULF BLVD | D04571P | ND04571P | 5.04 |
| 23-31-15-88293-019-6050 | 12000 | GULF BLVD | D04947 | ND04947 | 4.38 |
| 23-31-15-88293-019-6050 | 12000 | GULF BLVD | D04949P | ND04949P | 5.3 |
| 23-31-15-88293-019-6050 | 12000 | GULF BLVD | D06105P | ND06105P | 5.36 |
| 23-31-15-88293-019-6050 | 12000 | GULF BLVD | D06110P | ND06110P | 5.47 |
| 23-31-15-88293-019-6050 | 12000 | GULF BLVD | D06115P | ND06115P | 5.52 |
| 23-31-15-88293-019-6050 | 12000 | GULF BLVD | D06210P | ND06210P | 5.39 |
| 23-31-15-88293-019-6050 | 12000 | GULF BLVD | D06215P | ND06215P | 5.45 |
| 23-31-15-88293-019-6060 | 12000 | GULF BLVD | D04555 | ND04555 | 4.39 |
| 23-31-15-88293-019-6060 | 12000 | GULF BLVD | D04565 | ND04565 | 4.39 |
| 23-31-15-88293-019-6060 | 12000 | GULF BLVD | D04571P | ND04571P | 5.04 |
| 23-31-15-88293-019-6060 | 12000 | GULF BLVD | D04947 | ND04947 | 4.38 |
| 23-31-15-88293-019-6060 | 12000 | GULF BLVD | D04949P | ND04949P | 5.3 |
| 23-31-15-88293-019-6060 | 12000 | GULF BLVD | D06105P | ND06105P | 5.36 |
| 23-31-15-88293-019-6060 | 12000 | GULF BLVD | D06110P | ND06110P | 5.47 |
| 23-31-15-88293-019-6060 | 12000 | GULF BLVD | D06115P | ND06115P | 5.52 |
| 23-31-15-88293-019-6060 | 12000 | GULF BLVD | D06210P | ND06210P | 5.39 |
| 23-31-15-88293-019-6060 | 12000 | GULF BLVD | D06215P | ND06215P | 5.45 |
| 23-31-15-88293-019-6070 | 12000 | GULF BLVD | D04555 | ND04555 | 4.39 |
| 23-31-15-88293-019-6070 | 12000 | GULF BLVD | D04565 | ND04565 | 4.39 |
| 23-31-15-88293-019-6070 | 12000 | GULF BLVD | D04571P | ND04571P | 5.04 |
| 23-31-15-88293-019-6070 | 12000 | GULF BLVD | D04947 | ND04947 | 4.38 |
| 23-31-15-88293-019-6070 | 12000 | GULF BLVD | D04949P | ND04949P | 5.3 |
| 23-31-15-88293-019-6070 | 12000 | GULF BLVD | D06105P | ND06105P | 5.36 |
| 23-31-15-88293-019-6070 | 12000 | GULF BLVD | D06110P | ND06110P | 5.47 |
| 23-31-15-88293-019-6070 | 12000 | GULF BLVD | D06115P | ND06115P | 5.52 |
| 23-31-15-88293-019-6070 | 12000 | GULF BLVD | D06210P | ND06210P | 5.39 |
| 23-31-15-88293-019-6070 | 12000 | GULF BLVD | D06215P | ND06215P | 5.45 |
| 23-31-15-88293-019-6080 | 12000 | GULF BLVD | D04555 | ND04555 | 4.39 |
| 23-31-15-88293-019-6080 | 12000 | GULF BLVD | D04565 | ND04565 | 4.39 |
| 23-31-15-88293-019-6080 | 12000 | GULF BLVD | D04571P | ND04571P | 5.04 |
| 23-31-15-88293-019-6080 | 12000 | GULF BLVD | D04947 | ND04947 | 4.38 |
| 23-31-15-88293-019-6080 | 12000 | GULF BLVD | D04949P | ND04949P | 5.3 |
| 23-31-15-88293-019-6080 | 12000 | GULF BLVD | D06105P | ND06105P | 5.36 |
| 23-31-15-88293-019-6080 | 12000 | GULF BLVD | D06110P | ND06110P | 5.47 |
| 23-31-15-88293-019-6080 | 12000 | GULF BLVD | D06115P | ND06115P | 5.52 |
| 23-31-15-88293-019-6080 | 12000 | GULF BLVD | D06210P | ND06210P | 5.39 |
| 23-31-15-88293-019-6080 | 12000 | GULF BLVD | D06215P | ND06215P | 5.45 |
| 23-31-15-88293-019-6090 | 12000 | GULF BLVD | D04555 | ND04555 | 4.39 |
| 23-31-15-88293-019-6090 | 12000 | GULF BLVD | D04565 | ND04565 | 4.39 |
| 23-31-15-88293-019-6090 | 12000 | GULF BLVD | D04571P | ND04571P | 5.04 |
| 23-31-15-88293-019-6090 | 12000 | GULF BLVD | D04947 | ND04947 | 4.38 |
| 23-31-15-88293-019-6090 | 12000 | GULF BLVD | D04949P | ND04949P | 5.3 |
| 23-31-15-88293-019-6090 | 12000 | GULF BLVD | D06105P | ND06105P | 5.36 |
| 23-31-15-88293-019-6090 | 12000 | GULF BLVD | D06110P | ND06110P | 5.47 |
| 23-31-15-88293-019-6090 | 12000 | GULF BLVD | D06115P | ND06115P | 5.52 |
| 23-31-15-88293-019-6090 | 12000 | GULF BLVD | D06210P | ND06210P | 5.39 |
| 23-31-15-88293-019-6090 | 12000 | GULF BLVD | D06215P | ND06215P | 5.45 |
| 23-31-15-88293-019-6100 | 12000 | GULF BLVD | D04555 | ND04555 | 4.39 |
| 23-31-15-88293-019-6100 | 12000 | GULF BLVD | D04565 | ND04565 | 4.39 |
| 23-31-15-88293-019-6100 | 12000 | GULF BLVD | D04571P | ND04571P | 5.04 |
| 23-31-15-88293-019-6100 | 12000 | GULF BLVD | D04947 | ND04947 | 4.38 |
| 23-31-15-88293-019-6100 | 12000 | GULF BLVD | D04949P | ND04949P | 5.3 |
| 23-31-15-88293-019-6100 | 12000 | GULF BLVD | D06105P | ND06105P | 5.36 |
| 23-31-15-88293-019-6100 | 12000 | GULF BLVD | D06110P | ND06110P | 5.47 |
| 23-31-15-88293-019-6100 | 12000 | GULF BLVD | D06115P | ND06115P | 5.52 |
| 23-31-15-88293-019-6100 | 12000 | GULF BLVD | D06210P | ND06210P | 5.39 |

| Tax Parcel ID | Site Number | Site Road | Basin Name | Node Name | 100-Year Stage EL. |
|---|---|---|---|---|---|
| 23-31-15-88293-019-6100 | 12000 | GULF BLVD | D06215P | ND06215P | 5.45 |
| 23-31-15-88293-019-6110 | 12000 | GULF BLVD | D04555 | ND04555 | 4.39 |
| 23-31-15-88293-019-6110 | 12000 | GULF BLVD | D04565 | ND04565 | 4.39 |
| 23-31-15-88293-019-6110 | 12000 | GULF BLVD | D04571P | ND04571P | 5.04 |
| 23-31-15-88293-019-6110 | 12000 | GULF BLVD | D04947 | ND04947 | 4.38 |
| 23-31-15-88293-019-6110 | 12000 | GULF BLVD | D04949P | ND04949P | 5.3 |
| 23-31-15-88293-019-6110 | 12000 | GULF BLVD | D06105P | ND06105P | 5.36 |
| 23-31-15-88293-019-6110 | 12000 | GULF BLVD | D06110P | ND06110P | 5.47 |
| 23-31-15-88293-019-6110 | 12000 | GULF BLVD | D06115P | ND06115P | 5.52 |
| 23-31-15-88293-019-6110 | 12000 | GULF BLVD | D06210P | ND06210P | 5.39 |
| 23-31-15-88293-019-6110 | 12000 | GULF BLVD | D06215P | ND06215P | 5.45 |
| 23-31-15-88293-019-6120 | 12000 | GULF BLVD | D04555 | ND04555 | 4.39 |
| 23-31-15-88293-019-6120 | 12000 | GULF BLVD | D04565 | ND04565 | 4.39 |
| 23-31-15-88293-019-6120 | 12000 | GULF BLVD | D04571P | ND04571P | 5.04 |
| 23-31-15-88293-019-6120 | 12000 | GULF BLVD | D04947 | ND04947 | 4.38 |
| 23-31-15-88293-019-6120 | 12000 | GULF BLVD | D04949P | ND04949P | 5.3 |
| 23-31-15-88293-019-6120 | 12000 | GULF BLVD | D06105P | ND06105P | 5.36 |
| 23-31-15-88293-019-6120 | 12000 | GULF BLVD | D06110P | ND06110P | 5.47 |
| 23-31-15-88293-019-6120 | 12000 | GULF BLVD | D06115P | ND06115P | 5.52 |
| 23-31-15-88293-019-6120 | 12000 | GULF BLVD | D06210P | ND06210P | 5.39 |
| 23-31-15-88293-019-6120 | 12000 | GULF BLVD | D06215P | ND06215P | 5.45 |
| 23-31-15-88293-019-6130 | 12000 | GULF BLVD | D04555 | ND04555 | 4.39 |
| 23-31-15-88293-019-6130 | 12000 | GULF BLVD | D04565 | ND04565 | 4.39 |
| 23-31-15-88293-019-6130 | 12000 | GULF BLVD | D04571P | ND04571P | 5.04 |
| 23-31-15-88293-019-6130 | 12000 | GULF BLVD | D04947 | ND04947 | 4.38 |
| 23-31-15-88293-019-6130 | 12000 | GULF BLVD | D04949P | ND04949P | 5.3 |
| 23-31-15-88293-019-6130 | 12000 | GULF BLVD | D06105P | ND06105P | 5.36 |
| 23-31-15-88293-019-6130 | 12000 | GULF BLVD | D06110P | ND06110P | 5.47 |
| 23-31-15-88293-019-6130 | 12000 | GULF BLVD | D06115P | ND06115P | 5.52 |
| 23-31-15-88293-019-6130 | 12000 | GULF BLVD | D06210P | ND06210P | 5.39 |
| 23-31-15-88293-019-6130 | 12000 | GULF BLVD | D06215P | ND06215P | 5.45 |
| 23-31-15-88293-023-2010 | 12000 | GULF BLVD | D04555 | ND04555 | 4.39 |
| 23-31-15-88293-023-2010 | 12000 | GULF BLVD | D04565 | ND04565 | 4.39 |
| 23-31-15-88293-023-2010 | 12000 | GULF BLVD | D04571P | ND04571P | 5.04 |
| 23-31-15-88293-023-2010 | 12000 | GULF BLVD | D04947 | ND04947 | 4.38 |
| 23-31-15-88293-023-2010 | 12000 | GULF BLVD | D04949P | ND04949P | 5.3 |
| 23-31-15-88293-023-2010 | 12000 | GULF BLVD | D06105P | ND06105P | 5.36 |
| 23-31-15-88293-023-2010 | 12000 | GULF BLVD | D06110P | ND06110P | 5.47 |
| 23-31-15-88293-023-2010 | 12000 | GULF BLVD | D06115P | ND06115P | 5.52 |
| 23-31-15-88293-023-2010 | 12000 | GULF BLVD | D06210P | ND06210P | 5.39 |
| 23-31-15-88293-023-2010 | 12000 | GULF BLVD | D06215P | ND06215P | 5.45 |
| 23-31-15-88293-023-2020 | 12000 | GULF BLVD | D04555 | ND04555 | 4.39 |
| 23-31-15-88293-023-2020 | 12000 | GULF BLVD | D04565 | ND04565 | 4.39 |
| 23-31-15-88293-023-2020 | 12000 | GULF BLVD | D04571P | ND04571P | 5.04 |
| 23-31-15-88293-023-2020 | 12000 | GULF BLVD | D04947 | ND04947 | 4.38 |
| 23-31-15-88293-023-2020 | 12000 | GULF BLVD | D04949P | ND04949P | 5.3 |
| 23-31-15-88293-023-2020 | 12000 | GULF BLVD | D06105P | ND06105P | 5.36 |
| 23-31-15-88293-023-2020 | 12000 | GULF BLVD | D06110P | ND06110P | 5.47 |
| 23-31-15-88293-023-2020 | 12000 | GULF BLVD | D06115P | ND06115P | 5.52 |
| 23-31-15-88293-023-2020 | 12000 | GULF BLVD | D06210P | ND06210P | 5.39 |
| 23-31-15-88293-023-2020 | 12000 | GULF BLVD | D06215P | ND06215P | 5.45 |
| 23-31-15-88293-023-2030 | 12000 | GULF BLVD | D04555 | ND04555 | 4.39 |
| 23-31-15-88293-023-2030 | 12000 | GULF BLVD | D04565 | ND04565 | 4.39 |
| 23-31-15-88293-023-2030 | 12000 | GULF BLVD | D04571P | ND04571P | 5.04 |
| 23-31-15-88293-023-2030 | 12000 | GULF BLVD | D04947 | ND04947 | 4.38 |
| 23-31-15-88293-023-2030 | 12000 | GULF BLVD | D04949P | ND04949P | 5.3 |
| 23-31-15-88293-023-2030 | 12000 | GULF BLVD | D06105P | ND06105P | 5.36 |
| 23-31-15-88293-023-2030 | 12000 | GULF BLVD | D06110P | ND06110P | 5.47 |
| 23-31-15-88293-023-2030 | 12000 | GULF BLVD | D06115P | ND06115P | 5.52 |
| 23-31-15-88293-023-2030 | 12000 | GULF BLVD | D06210P | ND06210P | 5.39 |
| 23-31-15-88293-023-2030 | 12000 | GULF BLVD | D06215P | ND06215P | 5.45 |
| 23-31-15-88293-023-2040 | 12000 | GULF BLVD | D04555 | ND04555 | 4.39 |

| Tax Parcel ID | Site Number | Site Road | Basin Name | Node Name | 100-Year Stage EL. |
|---|---|---|---|---|---|
| 23-31-15-88293-023-2040 | 12000 | GULF BLVD | D04565 | ND04565 | 4.39 |
| 23-31-15-88293-023-2040 | 12000 | GULF BLVD | D04571P | ND04571P | 5.04 |
| 23-31-15-88293-023-2040 | 12000 | GULF BLVD | D04947 | ND04947 | 4.38 |
| 23-31-15-88293-023-2040 | 12000 | GULF BLVD | D04949P | ND04949P | 5.3 |
| 23-31-15-88293-023-2040 | 12000 | GULF BLVD | D06105P | ND06105P | 5.36 |
| 23-31-15-88293-023-2040 | 12000 | GULF BLVD | D06110P | ND06110P | 5.47 |
| 23-31-15-88293-023-2040 | 12000 | GULF BLVD | D06115P | ND06115P | 5.52 |
| 23-31-15-88293-023-2040 | 12000 | GULF BLVD | D06210P | ND06210P | 5.39 |
| 23-31-15-88293-023-2040 | 12000 | GULF BLVD | D06215P | ND06215P | 5.45 |
| 23-31-15-88293-023-2060 | 12000 | GULF BLVD | D04555 | ND04555 | 4.39 |
| 23-31-15-88293-023-2060 | 12000 | GULF BLVD | D04565 | ND04565 | 4.39 |
| 23-31-15-88293-023-2060 | 12000 | GULF BLVD | D04571P | ND04571P | 5.04 |
| 23-31-15-88293-023-2060 | 12000 | GULF BLVD | D04947 | ND04947 | 4.38 |
| 23-31-15-88293-023-2060 | 12000 | GULF BLVD | D04949P | ND04949P | 5.3 |
| 23-31-15-88293-023-2060 | 12000 | GULF BLVD | D06105P | ND06105P | 5.36 |
| 23-31-15-88293-023-2060 | 12000 | GULF BLVD | D06110P | ND06110P | 5.47 |
| 23-31-15-88293-023-2060 | 12000 | GULF BLVD | D06115P | ND06115P | 5.52 |
| 23-31-15-88293-023-2060 | 12000 | GULF BLVD | D06210P | ND06210P | 5.39 |
| 23-31-15-88293-023-2060 | 12000 | GULF BLVD | D06215P | ND06215P | 5.45 |
| 23-31-15-88293-023-2070 | 12000 | GULF BLVD | D04555 | ND04555 | 4.39 |
| 23-31-15-88293-023-2070 | 12000 | GULF BLVD | D04565 | ND04565 | 4.39 |
| 23-31-15-88293-023-2070 | 12000 | GULF BLVD | D04571P | ND04571P | 5.04 |
| 23-31-15-88293-023-2070 | 12000 | GULF BLVD | D04947 | ND04947 | 4.38 |
| 23-31-15-88293-023-2070 | 12000 | GULF BLVD | D04949P | ND04949P | 5.3 |
| 23-31-15-88293-023-2070 | 12000 | GULF BLVD | D06105P | ND06105P | 5.36 |
| 23-31-15-88293-023-2070 | 12000 | GULF BLVD | D06110P | ND06110P | 5.47 |
| 23-31-15-88293-023-2070 | 12000 | GULF BLVD | D06115P | ND06115P | 5.52 |
| 23-31-15-88293-023-2070 | 12000 | GULF BLVD | D06210P | ND06210P | 5.39 |
| 23-31-15-88293-023-2070 | 12000 | GULF BLVD | D06215P | ND06215P | 5.45 |
| 23-31-15-88293-023-3010 | 12000 | GULF BLVD | D04555 | ND04555 | 4.39 |
| 23-31-15-88293-023-3010 | 12000 | GULF BLVD | D04565 | ND04565 | 4.39 |
| 23-31-15-88293-023-3010 | 12000 | GULF BLVD | D04571P | ND04571P | 5.04 |
| 23-31-15-88293-023-3010 | 12000 | GULF BLVD | D04947 | ND04947 | 4.38 |
| 23-31-15-88293-023-3010 | 12000 | GULF BLVD | D04949P | ND04949P | 5.3 |
| 23-31-15-88293-023-3010 | 12000 | GULF BLVD | D06105P | ND06105P | 5.36 |
| 23-31-15-88293-023-3010 | 12000 | GULF BLVD | D06110P | ND06110P | 5.47 |
| 23-31-15-88293-023-3010 | 12000 | GULF BLVD | D06115P | ND06115P | 5.52 |
| 23-31-15-88293-023-3010 | 12000 | GULF BLVD | D06210P | ND06210P | 5.39 |
| 23-31-15-88293-023-3010 | 12000 | GULF BLVD | D06215P | ND06215P | 5.45 |
| 23-31-15-88293-023-3020 | 12000 | GULF BLVD | D04555 | ND04555 | 4.39 |
| 23-31-15-88293-023-3020 | 12000 | GULF BLVD | D04565 | ND04565 | 4.39 |
| 23-31-15-88293-023-3020 | 12000 | GULF BLVD | D04571P | ND04571P | 5.04 |
| 23-31-15-88293-023-3020 | 12000 | GULF BLVD | D04947 | ND04947 | 4.38 |
| 23-31-15-88293-023-3020 | 12000 | GULF BLVD | D04949P | ND04949P | 5.3 |
| 23-31-15-88293-023-3020 | 12000 | GULF BLVD | D06105P | ND06105P | 5.36 |
| 23-31-15-88293-023-3020 | 12000 | GULF BLVD | D06110P | ND06110P | 5.47 |
| 23-31-15-88293-023-3020 | 12000 | GULF BLVD | D06115P | ND06115P | 5.52 |
| 23-31-15-88293-023-3020 | 12000 | GULF BLVD | D06210P | ND06210P | 5.39 |
| 23-31-15-88293-023-3020 | 12000 | GULF BLVD | D06215P | ND06215P | 5.45 |
| 23-31-15-88293-023-3030 | 12000 | GULF BLVD | D04555 | ND04555 | 4.39 |
| 23-31-15-88293-023-3030 | 12000 | GULF BLVD | D04565 | ND04565 | 4.39 |
| 23-31-15-88293-023-3030 | 12000 | GULF BLVD | D04571P | ND04571P | 5.04 |
| 23-31-15-88293-023-3030 | 12000 | GULF BLVD | D04947 | ND04947 | 4.38 |
| 23-31-15-88293-023-3030 | 12000 | GULF BLVD | D04949P | ND04949P | 5.3 |
| 23-31-15-88293-023-3030 | 12000 | GULF BLVD | D06105P | ND06105P | 5.36 |
| 23-31-15-88293-023-3030 | 12000 | GULF BLVD | D06110P | ND06110P | 5.47 |
| 23-31-15-88293-023-3030 | 12000 | GULF BLVD | D06115P | ND06115P | 5.52 |
| 23-31-15-88293-023-3030 | 12000 | GULF BLVD | D06210P | ND06210P | 5.39 |
| 23-31-15-88293-023-3030 | 12000 | GULF BLVD | D06215P | ND06215P | 5.45 |
| 23-31-15-88293-023-3040 | 12000 | GULF BLVD | D04555 | ND04555 | 4.39 |
| 23-31-15-88293-023-3040 | 12000 | GULF BLVD | D04565 | ND04565 | 4.39 |
| 23-31-15-88293-023-3040 | 12000 | GULF BLVD | D04571P | ND04571P | 5.04 |

| Tax Parcel ID | Site Number | Site Road | Basin Name | Node Name | 100-Year Stage EL. |
|---|---|---|---|---|---|
| 23-31-15-88293-023-3040 | 12000 | GULF BLVD | D04947 | ND04947 | 4.38 |
| 23-31-15-88293-023-3040 | 12000 | GULF BLVD | D04949P | ND04949P | 5.3 |
| 23-31-15-88293-023-3040 | 12000 | GULF BLVD | D06105P | ND06105P | 5.36 |
| 23-31-15-88293-023-3040 | 12000 | GULF BLVD | D06110P | ND06110P | 5.47 |
| 23-31-15-88293-023-3040 | 12000 | GULF BLVD | D06115P | ND06115P | 5.52 |
| 23-31-15-88293-023-3040 | 12000 | GULF BLVD | D06210P | ND06210P | 5.39 |
| 23-31-15-88293-023-3040 | 12000 | GULF BLVD | D06215P | ND06215P | 5.45 |
| 23-31-15-88293-023-3050 | 12000 | GULF BLVD | D04555 | ND04555 | 4.39 |
| 23-31-15-88293-023-3050 | 12000 | GULF BLVD | D04565 | ND04565 | 4.39 |
| 23-31-15-88293-023-3050 | 12000 | GULF BLVD | D04571P | ND04571P | 5.04 |
| 23-31-15-88293-023-3050 | 12000 | GULF BLVD | D04947 | ND04947 | 4.38 |
| 23-31-15-88293-023-3050 | 12000 | GULF BLVD | D04949P | ND04949P | 5.3 |
| 23-31-15-88293-023-3050 | 12000 | GULF BLVD | D06105P | ND06105P | 5.36 |
| 23-31-15-88293-023-3050 | 12000 | GULF BLVD | D06110P | ND06110P | 5.47 |
| 23-31-15-88293-023-3050 | 12000 | GULF BLVD | D06115P | ND06115P | 5.52 |
| 23-31-15-88293-023-3050 | 12000 | GULF BLVD | D06210P | ND06210P | 5.39 |
| 23-31-15-88293-023-3050 | 12000 | GULF BLVD | D06215P | ND06215P | 5.45 |
| 23-31-15-88293-023-3060 | 12000 | GULF BLVD | D04555 | ND04555 | 4.39 |
| 23-31-15-88293-023-3060 | 12000 | GULF BLVD | D04565 | ND04565 | 4.39 |
| 23-31-15-88293-023-3060 | 12000 | GULF BLVD | D04571P | ND04571P | 5.04 |
| 23-31-15-88293-023-3060 | 12000 | GULF BLVD | D04947 | ND04947 | 4.38 |
| 23-31-15-88293-023-3060 | 12000 | GULF BLVD | D04949P | ND04949P | 5.3 |
| 23-31-15-88293-023-3060 | 12000 | GULF BLVD | D06105P | ND06105P | 5.36 |
| 23-31-15-88293-023-3060 | 12000 | GULF BLVD | D06110P | ND06110P | 5.47 |
| 23-31-15-88293-023-3060 | 12000 | GULF BLVD | D06115P | ND06115P | 5.52 |
| 23-31-15-88293-023-3060 | 12000 | GULF BLVD | D06210P | ND06210P | 5.39 |
| 23-31-15-88293-023-3060 | 12000 | GULF BLVD | D06215P | ND06215P | 5.45 |
| 23-31-15-88293-023-3070 | 12000 | GULF BLVD | D04555 | ND04555 | 4.39 |
| 23-31-15-88293-023-3070 | 12000 | GULF BLVD | D04565 | ND04565 | 4.39 |
| 23-31-15-88293-023-3070 | 12000 | GULF BLVD | D04571P | ND04571P | 5.04 |
| 23-31-15-88293-023-3070 | 12000 | GULF BLVD | D04947 | ND04947 | 4.38 |
| 23-31-15-88293-023-3070 | 12000 | GULF BLVD | D04949P | ND04949P | 5.3 |
| 23-31-15-88293-023-3070 | 12000 | GULF BLVD | D06105P | ND06105P | 5.36 |
| 23-31-15-88293-023-3070 | 12000 | GULF BLVD | D06110P | ND06110P | 5.47 |
| 23-31-15-88293-023-3070 | 12000 | GULF BLVD | D06115P | ND06115P | 5.52 |
| 23-31-15-88293-023-3070 | 12000 | GULF BLVD | D06210P | ND06210P | 5.39 |
| 23-31-15-88293-023-3070 | 12000 | GULF BLVD | D06215P | ND06215P | 5.45 |
| 23-31-15-88293-023-4010 | 12000 | GULF BLVD | D04555 | ND04555 | 4.39 |
| 23-31-15-88293-023-4010 | 12000 | GULF BLVD | D04565 | ND04565 | 4.39 |
| 23-31-15-88293-023-4010 | 12000 | GULF BLVD | D04571P | ND04571P | 5.04 |
| 23-31-15-88293-023-4010 | 12000 | GULF BLVD | D04947 | ND04947 | 4.38 |
| 23-31-15-88293-023-4010 | 12000 | GULF BLVD | D04949P | ND04949P | 5.3 |
| 23-31-15-88293-023-4010 | 12000 | GULF BLVD | D06105P | ND06105P | 5.36 |
| 23-31-15-88293-023-4010 | 12000 | GULF BLVD | D06110P | ND06110P | 5.47 |
| 23-31-15-88293-023-4010 | 12000 | GULF BLVD | D06115P | ND06115P | 5.52 |
| 23-31-15-88293-023-4010 | 12000 | GULF BLVD | D06210P | ND06210P | 5.39 |
| 23-31-15-88293-023-4010 | 12000 | GULF BLVD | D06215P | ND06215P | 5.45 |
| 23-31-15-88293-023-4020 | 12000 | GULF BLVD | D04555 | ND04555 | 4.39 |
| 23-31-15-88293-023-4020 | 12000 | GULF BLVD | D04565 | ND04565 | 4.39 |
| 23-31-15-88293-023-4020 | 12000 | GULF BLVD | D04571P | ND04571P | 5.04 |
| 23-31-15-88293-023-4020 | 12000 | GULF BLVD | D04947 | ND04947 | 4.38 |
| 23-31-15-88293-023-4020 | 12000 | GULF BLVD | D04949P | ND04949P | 5.3 |
| 23-31-15-88293-023-4020 | 12000 | GULF BLVD | D06105P | ND06105P | 5.36 |
| 23-31-15-88293-023-4020 | 12000 | GULF BLVD | D06110P | ND06110P | 5.47 |
| 23-31-15-88293-023-4020 | 12000 | GULF BLVD | D06115P | ND06115P | 5.52 |
| 23-31-15-88293-023-4020 | 12000 | GULF BLVD | D06210P | ND06210P | 5.39 |
| 23-31-15-88293-023-4020 | 12000 | GULF BLVD | D06215P | ND06215P | 5.45 |
| 23-31-15-88293-023-4030 | 12000 | GULF BLVD | D04555 | ND04555 | 4.39 |
| 23-31-15-88293-023-4030 | 12000 | GULF BLVD | D04565 | ND04565 | 4.39 |
| 23-31-15-88293-023-4030 | 12000 | GULF BLVD | D04571P | ND04571P | 5.04 |
| 23-31-15-88293-023-4030 | 12000 | GULF BLVD | D04947 | ND04947 | 4.38 |
| 23-31-15-88293-023-4030 | 12000 | GULF BLVD | D04949P | ND04949P | 5.3 |

| Tax Parcel ID | Site Number | Site Road | Basin Name | Node Name | 100-Year Stage EL. |
|---|---|---|---|---|---|
| 23-31-15-88293-023-4030 | 12000 | GULF BLVD | D06105P | ND06105P | 5.36 |
| 23-31-15-88293-023-4030 | 12000 | GULF BLVD | D06110P | ND06110P | 5.47 |
| 23-31-15-88293-023-4030 | 12000 | GULF BLVD | D06115P | ND06115P | 5.52 |
| 23-31-15-88293-023-4030 | 12000 | GULF BLVD | D06210P | ND06210P | 5.39 |
| 23-31-15-88293-023-4030 | 12000 | GULF BLVD | D06215P | ND06215P | 5.45 |
| 23-31-15-88293-023-4040 | 12000 | GULF BLVD | D04555 | ND04555 | 4.39 |
| 23-31-15-88293-023-4040 | 12000 | GULF BLVD | D04565 | ND04565 | 4.39 |
| 23-31-15-88293-023-4040 | 12000 | GULF BLVD | D04571P | ND04571P | 5.04 |
| 23-31-15-88293-023-4040 | 12000 | GULF BLVD | D04947 | ND04947 | 4.38 |
| 23-31-15-88293-023-4040 | 12000 | GULF BLVD | D04949P | ND04949P | 5.3 |
| 23-31-15-88293-023-4040 | 12000 | GULF BLVD | D06105P | ND06105P | 5.36 |
| 23-31-15-88293-023-4040 | 12000 | GULF BLVD | D06110P | ND06110P | 5.47 |
| 23-31-15-88293-023-4040 | 12000 | GULF BLVD | D06115P | ND06115P | 5.52 |
| 23-31-15-88293-023-4040 | 12000 | GULF BLVD | D06210P | ND06210P | 5.39 |
| 23-31-15-88293-023-4040 | 12000 | GULF BLVD | D06215P | ND06215P | 5.45 |
| 23-31-15-88293-023-4050 | 12000 | GULF BLVD | D04555 | ND04555 | 4.39 |
| 23-31-15-88293-023-4050 | 12000 | GULF BLVD | D04565 | ND04565 | 4.39 |
| 23-31-15-88293-023-4050 | 12000 | GULF BLVD | D04571P | ND04571P | 5.04 |
| 23-31-15-88293-023-4050 | 12000 | GULF BLVD | D04947 | ND04947 | 4.38 |
| 23-31-15-88293-023-4050 | 12000 | GULF BLVD | D04949P | ND04949P | 5.3 |
| 23-31-15-88293-023-4050 | 12000 | GULF BLVD | D06105P | ND06105P | 5.36 |
| 23-31-15-88293-023-4050 | 12000 | GULF BLVD | D06110P | ND06110P | 5.47 |
| 23-31-15-88293-023-4050 | 12000 | GULF BLVD | D06115P | ND06115P | 5.52 |
| 23-31-15-88293-023-4050 | 12000 | GULF BLVD | D06210P | ND06210P | 5.39 |
| 23-31-15-88293-023-4050 | 12000 | GULF BLVD | D06215P | ND06215P | 5.45 |
| 23-31-15-88293-023-4060 | 12000 | GULF BLVD | D04555 | ND04555 | 4.39 |
| 23-31-15-88293-023-4060 | 12000 | GULF BLVD | D04565 | ND04565 | 4.39 |
| 23-31-15-88293-023-4060 | 12000 | GULF BLVD | D04571P | ND04571P | 5.04 |
| 23-31-15-88293-023-4060 | 12000 | GULF BLVD | D04947 | ND04947 | 4.38 |
| 23-31-15-88293-023-4060 | 12000 | GULF BLVD | D04949P | ND04949P | 5.3 |
| 23-31-15-88293-023-4060 | 12000 | GULF BLVD | D06105P | ND06105P | 5.36 |
| 23-31-15-88293-023-4060 | 12000 | GULF BLVD | D06110P | ND06110P | 5.47 |
| 23-31-15-88293-023-4060 | 12000 | GULF BLVD | D06115P | ND06115P | 5.52 |
| 23-31-15-88293-023-4060 | 12000 | GULF BLVD | D06210P | ND06210P | 5.39 |
| 23-31-15-88293-023-4060 | 12000 | GULF BLVD | D06215P | ND06215P | 5.45 |
| 23-31-15-88293-023-4070 | 12000 | GULF BLVD | D04555 | ND04555 | 4.39 |
| 23-31-15-88293-023-4070 | 12000 | GULF BLVD | D04565 | ND04565 | 4.39 |
| 23-31-15-88293-023-4070 | 12000 | GULF BLVD | D04571P | ND04571P | 5.04 |
| 23-31-15-88293-023-4070 | 12000 | GULF BLVD | D04947 | ND04947 | 4.38 |
| 23-31-15-88293-023-4070 | 12000 | GULF BLVD | D04949P | ND04949P | 5.3 |
| 23-31-15-88293-023-4070 | 12000 | GULF BLVD | D06105P | ND06105P | 5.36 |
| 23-31-15-88293-023-4070 | 12000 | GULF BLVD | D06110P | ND06110P | 5.47 |
| 23-31-15-88293-023-4070 | 12000 | GULF BLVD | D06115P | ND06115P | 5.52 |
| 23-31-15-88293-023-4070 | 12000 | GULF BLVD | D06210P | ND06210P | 5.39 |
| 23-31-15-88293-023-4070 | 12000 | GULF BLVD | D06215P | ND06215P | 5.45 |
| 23-31-15-88293-023-5010 | 12000 | GULF BLVD | D04555 | ND04555 | 4.39 |
| 23-31-15-88293-023-5010 | 12000 | GULF BLVD | D04565 | ND04565 | 4.39 |
| 23-31-15-88293-023-5010 | 12000 | GULF BLVD | D04571P | ND04571P | 5.04 |
| 23-31-15-88293-023-5010 | 12000 | GULF BLVD | D04947 | ND04947 | 4.38 |
| 23-31-15-88293-023-5010 | 12000 | GULF BLVD | D04949P | ND04949P | 5.3 |
| 23-31-15-88293-023-5010 | 12000 | GULF BLVD | D06105P | ND06105P | 5.36 |
| 23-31-15-88293-023-5010 | 12000 | GULF BLVD | D06110P | ND06110P | 5.47 |
| 23-31-15-88293-023-5010 | 12000 | GULF BLVD | D06115P | ND06115P | 5.52 |
| 23-31-15-88293-023-5010 | 12000 | GULF BLVD | D06210P | ND06210P | 5.39 |
| 23-31-15-88293-023-5010 | 12000 | GULF BLVD | D06215P | ND06215P | 5.45 |
| 23-31-15-88293-023-5020 | 12000 | GULF BLVD | D04555 | ND04555 | 4.39 |
| 23-31-15-88293-023-5020 | 12000 | GULF BLVD | D04565 | ND04565 | 4.39 |
| 23-31-15-88293-023-5020 | 12000 | GULF BLVD | D04571P | ND04571P | 5.04 |
| 23-31-15-88293-023-5020 | 12000 | GULF BLVD | D04947 | ND04947 | 4.38 |
| 23-31-15-88293-023-5020 | 12000 | GULF BLVD | D04949P | ND04949P | 5.3 |
| 23-31-15-88293-023-5020 | 12000 | GULF BLVD | D06105P | ND06105P | 5.36 |
| 23-31-15-88293-023-5020 | 12000 | GULF BLVD | D06110P | ND06110P | 5.47 |

| Tax Parcel ID | Site Number | Site Road | Basin Name | Node Name | 100-Year Stage EL. |
|---|---|---|---|---|---|
| 23-31-15-88293-023-5020 | 12000 | GULF BLVD | D06115P | ND06115P | 5.52 |
| 23-31-15-88293-023-5020 | 12000 | GULF BLVD | D06210P | ND06210P | 5.39 |
| 23-31-15-88293-023-5020 | 12000 | GULF BLVD | D06215P | ND06215P | 5.45 |
| 23-31-15-88293-023-5030 | 12000 | GULF BLVD | D04555 | ND04555 | 4.39 |
| 23-31-15-88293-023-5030 | 12000 | GULF BLVD | D04565 | ND04565 | 4.39 |
| 23-31-15-88293-023-5030 | 12000 | GULF BLVD | D04571P | ND04571P | 5.04 |
| 23-31-15-88293-023-5030 | 12000 | GULF BLVD | D04947 | ND04947 | 4.38 |
| 23-31-15-88293-023-5030 | 12000 | GULF BLVD | D04949P | ND04949P | 5.3 |
| 23-31-15-88293-023-5030 | 12000 | GULF BLVD | D06105P | ND06105P | 5.36 |
| 23-31-15-88293-023-5030 | 12000 | GULF BLVD | D06110P | ND06110P | 5.47 |
| 23-31-15-88293-023-5030 | 12000 | GULF BLVD | D06115P | ND06115P | 5.52 |
| 23-31-15-88293-023-5030 | 12000 | GULF BLVD | D06210P | ND06210P | 5.39 |
| 23-31-15-88293-023-5030 | 12000 | GULF BLVD | D06215P | ND06215P | 5.45 |
| 23-31-15-88293-023-5040 | 12000 | GULF BLVD | D04555 | ND04555 | 4.39 |
| 23-31-15-88293-023-5040 | 12000 | GULF BLVD | D04565 | ND04565 | 4.39 |
| 23-31-15-88293-023-5040 | 12000 | GULF BLVD | D04571P | ND04571P | 5.04 |
| 23-31-15-88293-023-5040 | 12000 | GULF BLVD | D04947 | ND04947 | 4.38 |
| 23-31-15-88293-023-5040 | 12000 | GULF BLVD | D04949P | ND04949P | 5.3 |
| 23-31-15-88293-023-5040 | 12000 | GULF BLVD | D06105P | ND06105P | 5.36 |
| 23-31-15-88293-023-5040 | 12000 | GULF BLVD | D06110P | ND06110P | 5.47 |
| 23-31-15-88293-023-5040 | 12000 | GULF BLVD | D06115P | ND06115P | 5.52 |
| 23-31-15-88293-023-5040 | 12000 | GULF BLVD | D06210P | ND06210P | 5.39 |
| 23-31-15-88293-023-5040 | 12000 | GULF BLVD | D06215P | ND06215P | 5.45 |
| 23-31-15-88293-023-5050 | 12000 | GULF BLVD | D04555 | ND04555 | 4.39 |
| 23-31-15-88293-023-5050 | 12000 | GULF BLVD | D04565 | ND04565 | 4.39 |
| 23-31-15-88293-023-5050 | 12000 | GULF BLVD | D04571P | ND04571P | 5.04 |
| 23-31-15-88293-023-5050 | 12000 | GULF BLVD | D04947 | ND04947 | 4.38 |
| 23-31-15-88293-023-5050 | 12000 | GULF BLVD | D04949P | ND04949P | 5.3 |
| 23-31-15-88293-023-5050 | 12000 | GULF BLVD | D06105P | ND06105P | 5.36 |
| 23-31-15-88293-023-5050 | 12000 | GULF BLVD | D06110P | ND06110P | 5.47 |
| 23-31-15-88293-023-5050 | 12000 | GULF BLVD | D06115P | ND06115P | 5.52 |
| 23-31-15-88293-023-5050 | 12000 | GULF BLVD | D06210P | ND06210P | 5.39 |
| 23-31-15-88293-023-5050 | 12000 | GULF BLVD | D06215P | ND06215P | 5.45 |
| 23-31-15-88293-023-5060 | 12000 | GULF BLVD | D04555 | ND04555 | 4.39 |
| 23-31-15-88293-023-5060 | 12000 | GULF BLVD | D04565 | ND04565 | 4.39 |
| 23-31-15-88293-023-5060 | 12000 | GULF BLVD | D04571P | ND04571P | 5.04 |
| 23-31-15-88293-023-5060 | 12000 | GULF BLVD | D04947 | ND04947 | 4.38 |
| 23-31-15-88293-023-5060 | 12000 | GULF BLVD | D04949P | ND04949P | 5.3 |
| 23-31-15-88293-023-5060 | 12000 | GULF BLVD | D06105P | ND06105P | 5.36 |
| 23-31-15-88293-023-5060 | 12000 | GULF BLVD | D06110P | ND06110P | 5.47 |
| 23-31-15-88293-023-5060 | 12000 | GULF BLVD | D06115P | ND06115P | 5.52 |
| 23-31-15-88293-023-5060 | 12000 | GULF BLVD | D06210P | ND06210P | 5.39 |
| 23-31-15-88293-023-5060 | 12000 | GULF BLVD | D06215P | ND06215P | 5.45 |
| 23-31-15-88293-023-5070 | 12000 | GULF BLVD | D04555 | ND04555 | 4.39 |
| 23-31-15-88293-023-5070 | 12000 | GULF BLVD | D04565 | ND04565 | 4.39 |
| 23-31-15-88293-023-5070 | 12000 | GULF BLVD | D04571P | ND04571P | 5.04 |
| 23-31-15-88293-023-5070 | 12000 | GULF BLVD | D04947 | ND04947 | 4.38 |
| 23-31-15-88293-023-5070 | 12000 | GULF BLVD | D04949P | ND04949P | 5.3 |
| 23-31-15-88293-023-5070 | 12000 | GULF BLVD | D06105P | ND06105P | 5.36 |
| 23-31-15-88293-023-5070 | 12000 | GULF BLVD | D06110P | ND06110P | 5.47 |
| 23-31-15-88293-023-5070 | 12000 | GULF BLVD | D06115P | ND06115P | 5.52 |
| 23-31-15-88293-023-5070 | 12000 | GULF BLVD | D06210P | ND06210P | 5.39 |
| 23-31-15-88293-023-5070 | 12000 | GULF BLVD | D06215P | ND06215P | 5.45 |
| 23-31-15-88293-023-6010 | 12000 | GULF BLVD | D04555 | ND04555 | 4.39 |
| 23-31-15-88293-023-6010 | 12000 | GULF BLVD | D04565 | ND04565 | 4.39 |
| 23-31-15-88293-023-6010 | 12000 | GULF BLVD | D04571P | ND04571P | 5.04 |
| 23-31-15-88293-023-6010 | 12000 | GULF BLVD | D04947 | ND04947 | 4.38 |
| 23-31-15-88293-023-6010 | 12000 | GULF BLVD | D04949P | ND04949P | 5.3 |
| 23-31-15-88293-023-6010 | 12000 | GULF BLVD | D06105P | ND06105P | 5.36 |
| 23-31-15-88293-023-6010 | 12000 | GULF BLVD | D06110P | ND06110P | 5.47 |
| 23-31-15-88293-023-6010 | 12000 | GULF BLVD | D06115P | ND06115P | 5.52 |
| 23-31-15-88293-023-6010 | 12000 | GULF BLVD | D06210P | ND06210P | 5.39 |

| Tax Parcel ID | Site Number | Site Road | Basin Name | Node Name | 100-Year Stage EL. |
|---|---|---|---|---|---|
| 23-31-15-88293-023-6010 | 12000 | GULF BLVD | D06215P | ND06215P | 5.45 |
| 23-31-15-88293-023-6020 | 12000 | GULF BLVD | D04555 | ND04555 | 4.39 |
| 23-31-15-88293-023-6020 | 12000 | GULF BLVD | D04565 | ND04565 | 4.39 |
| 23-31-15-88293-023-6020 | 12000 | GULF BLVD | D04571P | ND04571P | 5.04 |
| 23-31-15-88293-023-6020 | 12000 | GULF BLVD | D04947 | ND04947 | 4.38 |
| 23-31-15-88293-023-6020 | 12000 | GULF BLVD | D04949P | ND04949P | 5.3 |
| 23-31-15-88293-023-6020 | 12000 | GULF BLVD | D06105P | ND06105P | 5.36 |
| 23-31-15-88293-023-6020 | 12000 | GULF BLVD | D06110P | ND06110P | 5.47 |
| 23-31-15-88293-023-6020 | 12000 | GULF BLVD | D06115P | ND06115P | 5.52 |
| 23-31-15-88293-023-6020 | 12000 | GULF BLVD | D06210P | ND06210P | 5.39 |
| 23-31-15-88293-023-6020 | 12000 | GULF BLVD | D06215P | ND06215P | 5.45 |
| 23-31-15-88293-023-6030 | 12000 | GULF BLVD | D04555 | ND04555 | 4.39 |
| 23-31-15-88293-023-6030 | 12000 | GULF BLVD | D04565 | ND04565 | 4.39 |
| 23-31-15-88293-023-6030 | 12000 | GULF BLVD | D04571P | ND04571P | 5.04 |
| 23-31-15-88293-023-6030 | 12000 | GULF BLVD | D04947 | ND04947 | 4.38 |
| 23-31-15-88293-023-6030 | 12000 | GULF BLVD | D04949P | ND04949P | 5.3 |
| 23-31-15-88293-023-6030 | 12000 | GULF BLVD | D06105P | ND06105P | 5.36 |
| 23-31-15-88293-023-6030 | 12000 | GULF BLVD | D06110P | ND06110P | 5.47 |
| 23-31-15-88293-023-6030 | 12000 | GULF BLVD | D06115P | ND06115P | 5.52 |
| 23-31-15-88293-023-6030 | 12000 | GULF BLVD | D06210P | ND06210P | 5.39 |
| 23-31-15-88293-023-6030 | 12000 | GULF BLVD | D06215P | ND06215P | 5.45 |
| 23-31-15-88293-023-6050 | 12000 | GULF BLVD | D04555 | ND04555 | 4.39 |
| 23-31-15-88293-023-6050 | 12000 | GULF BLVD | D04565 | ND04565 | 4.39 |
| 23-31-15-88293-023-6050 | 12000 | GULF BLVD | D04571P | ND04571P | 5.04 |
| 23-31-15-88293-023-6050 | 12000 | GULF BLVD | D04947 | ND04947 | 4.38 |
| 23-31-15-88293-023-6050 | 12000 | GULF BLVD | D04949P | ND04949P | 5.3 |
| 23-31-15-88293-023-6050 | 12000 | GULF BLVD | D06105P | ND06105P | 5.36 |
| 23-31-15-88293-023-6050 | 12000 | GULF BLVD | D06110P | ND06110P | 5.47 |
| 23-31-15-88293-023-6050 | 12000 | GULF BLVD | D06115P | ND06115P | 5.52 |
| 23-31-15-88293-023-6050 | 12000 | GULF BLVD | D06210P | ND06210P | 5.39 |
| 23-31-15-88293-023-6050 | 12000 | GULF BLVD | D06215P | ND06215P | 5.45 |
| 23-31-15-88293-023-6070 | 12000 | GULF BLVD | D04555 | ND04555 | 4.39 |
| 23-31-15-88293-023-6070 | 12000 | GULF BLVD | D04565 | ND04565 | 4.39 |
| 23-31-15-88293-023-6070 | 12000 | GULF BLVD | D04571P | ND04571P | 5.04 |
| 23-31-15-88293-023-6070 | 12000 | GULF BLVD | D04947 | ND04947 | 4.38 |
| 23-31-15-88293-023-6070 | 12000 | GULF BLVD | D04949P | ND04949P | 5.3 |
| 23-31-15-88293-023-6070 | 12000 | GULF BLVD | D06105P | ND06105P | 5.36 |
| 23-31-15-88293-023-6070 | 12000 | GULF BLVD | D06110P | ND06110P | 5.47 |
| 23-31-15-88293-023-6070 | 12000 | GULF BLVD | D06115P | ND06115P | 5.52 |
| 23-31-15-88293-023-6070 | 12000 | GULF BLVD | D06210P | ND06210P | 5.39 |
| 23-31-15-88293-023-6070 | 12000 | GULF BLVD | D06215P | ND06215P | 5.45 |
| 23-31-15-88460-000-0001 | | GULF BLVD | C03856 | NC03856 | 3.7 |
| 23-31-15-88460-000-1000 | 11040 | GULF BLVD | C03856 | NC03856 | 3.7 |
| 23-31-15-88460-000-2010 | 11040 | GULF BLVD | C03856 | NC03856 | 3.7 |
| 23-31-15-88460-000-2020 | 11040 | GULF BLVD | C03856 | NC03856 | 3.7 |
| 23-31-15-88460-000-2030 | 11040 | GULF BLVD | C03856 | NC03856 | 3.7 |
| 23-31-15-88460-000-2040 | 11040 | GULF BLVD | C03856 | NC03856 | 3.7 |
| 23-31-15-88460-000-2050 | 11040 | GULF BLVD | C03856 | NC03856 | 3.7 |
| 23-31-15-88460-000-2060 | 11040 | GULF BLVD | C03856 | NC03856 | 3.7 |
| 23-31-15-88460-000-3010 | 11040 | GULF BLVD | C03856 | NC03856 | 3.7 |
| 23-31-15-88460-000-3020 | 11040 | GULF BLVD | C03856 | NC03856 | 3.7 |
| 23-31-15-88460-000-3030 | 11040 | GULF BLVD | C03856 | NC03856 | 3.7 |
| 23-31-15-88460-000-3040 | 11040 | GULF BLVD | C03856 | NC03856 | 3.7 |
| 23-31-15-88460-000-3050 | 11040 | GULF BLVD | C03856 | NC03856 | 3.7 |
| 23-31-15-88460-000-3060 | 11040 | GULF BLVD | C03856 | NC03856 | 3.7 |
| 23-31-15-88460-000-4010 | 11040 | GULF BLVD | C03856 | NC03856 | 3.7 |
| 23-31-15-88460-000-4020 | 11040 | GULF BLVD | C03856 | NC03856 | 3.7 |
| 23-31-15-88460-000-4030 | 11040 | GULF BLVD | C03856 | NC03856 | 3.7 |
| 23-31-15-88460-000-4040 | 11040 | GULF BLVD | C03856 | NC03856 | 3.7 |
| 23-31-15-88460-000-4050 | 11040 | GULF BLVD | C03856 | NC03856 | 3.7 |
| 23-31-15-88460-000-4060 | 11040 | GULF BLVD | C03856 | NC03856 | 3.7 |
| 23-31-15-88460-000-5010 | 11040 | GULF BLVD | C03856 | NC03856 | 3.7 |

| Tax Parcel ID | Site Number | Site Road | Basin Name | Node Name | 100-Year Stage EL. |
|---|---|---|---|---|---|
| 23-31-15-88460-000-5020 | 11040 | GULF BLVD | C03856 | NC03856 | 3.7 |
| 23-31-15-88460-000-5030 | 11040 | GULF BLVD | C03856 | NC03856 | 3.7 |
| 23-31-15-88460-000-5040 | 11040 | GULF BLVD | C03856 | NC03856 | 3.7 |
| 23-31-15-88460-000-5050 | 11040 | GULF BLVD | C03856 | NC03856 | 3.7 |
| 23-31-15-88460-000-5060 | 11040 | GULF BLVD | C03856 | NC03856 | 3.7 |
| 23-31-15-88460-000-6010 | 11040 | GULF BLVD | C03856 | NC03856 | 3.7 |
| 23-31-15-88460-000-6020 | 11040 | GULF BLVD | C03856 | NC03856 | 3.7 |
| 23-31-15-88460-000-6030 | 11040 | GULF BLVD | C03856 | NC03856 | 3.7 |
| 23-31-15-88460-000-6040 | 11040 | GULF BLVD | C03856 | NC03856 | 3.7 |
| 23-31-15-88460-000-6050 | 11040 | GULF BLVD | C03856 | NC03856 | 3.7 |
| 23-31-15-88460-000-6060 | 11040 | GULF BLVD | C03856 | NC03856 | 3.7 |
| 23-31-15-90918-000-0001 | | CAPRI CIR S | E08000 | NE08000 | 4.33 |
| 23-31-15-90918-000-0001 | | CAPRI CIR S | E09500 | NE09500 | 4.37 |
| 23-31-15-90918-001-1050 | 11650 | CAPRI CIR S | E08000 | NE08000 | 4.33 |
| 23-31-15-90918-001-1050 | 11650 | CAPRI CIR S | E09500 | NE09500 | 4.37 |
| 23-31-15-90918-001-1060 | 11650 | CAPRI CIR S | E08000 | NE08000 | 4.33 |
| 23-31-15-90918-001-1060 | 11650 | CAPRI CIR S | E09500 | NE09500 | 4.37 |
| 23-31-15-90918-001-1070 | 11650 | CAPRI CIR S | E08000 | NE08000 | 4.33 |
| 23-31-15-90918-001-1070 | 11650 | CAPRI CIR S | E09500 | NE09500 | 4.37 |
| 23-31-15-90918-001-1080 | 11650 | CAPRI CIR S | E08000 | NE08000 | 4.33 |
| 23-31-15-90918-001-1080 | 11650 | CAPRI CIR S | E09500 | NE09500 | 4.37 |
| 23-31-15-90918-001-2050 | 11650 | CAPRI CIR S | E08000 | NE08000 | 4.33 |
| 23-31-15-90918-001-2050 | 11650 | CAPRI CIR S | E09500 | NE09500 | 4.37 |
| 23-31-15-90918-001-2060 | 11650 | CAPRI CIR S | E08000 | NE08000 | 4.33 |
| 23-31-15-90918-001-2060 | 11650 | CAPRI CIR S | E09500 | NE09500 | 4.37 |
| 23-31-15-90918-001-2070 | 11650 | CAPRI CIR S | E08000 | NE08000 | 4.33 |
| 23-31-15-90918-001-2070 | 11650 | CAPRI CIR S | E09500 | NE09500 | 4.37 |
| 23-31-15-90918-001-2080 | 11650 | CAPRI CIR S | E08000 | NE08000 | 4.33 |
| 23-31-15-90918-001-2080 | 11650 | CAPRI CIR S | E09500 | NE09500 | 4.37 |
| 23-31-15-90918-002-1010 | 11650 | CAPRI CIR S | E08000 | NE08000 | 4.33 |
| 23-31-15-90918-002-1010 | 11650 | CAPRI CIR S | E09500 | NE09500 | 4.37 |
| 23-31-15-90918-002-1020 | 11650 | CAPRI CIR S | E08000 | NE08000 | 4.33 |
| 23-31-15-90918-002-1020 | 11650 | CAPRI CIR S | E09500 | NE09500 | 4.37 |
| 23-31-15-90918-002-1030 | 11650 | CAPRI CIR S | E08000 | NE08000 | 4.33 |
| 23-31-15-90918-002-1030 | 11650 | CAPRI CIR S | E09500 | NE09500 | 4.37 |
| 23-31-15-90918-002-1040 | 11650 | CAPRI CIR S | E08000 | NE08000 | 4.33 |
| 23-31-15-90918-002-1040 | 11650 | CAPRI CIR S | E09500 | NE09500 | 4.37 |
| 23-31-15-90918-002-2010 | 11650 | CAPRI CIR S | E08000 | NE08000 | 4.33 |
| 23-31-15-90918-002-2010 | 11650 | CAPRI CIR S | E09500 | NE09500 | 4.37 |
| 23-31-15-90918-002-2020 | 11650 | CAPRI CIR S | E08000 | NE08000 | 4.33 |
| 23-31-15-90918-002-2020 | 11650 | CAPRI CIR S | E09500 | NE09500 | 4.37 |
| 23-31-15-90918-002-2030 | 11650 | CAPRI CIR S | E08000 | NE08000 | 4.33 |
| 23-31-15-90918-002-2030 | 11650 | CAPRI CIR S | E09500 | NE09500 | 4.37 |
| 23-31-15-90918-002-2040 | 11650 | CAPRI CIR S | E08000 | NE08000 | 4.33 |
| 23-31-15-90918-002-2040 | 11650 | CAPRI CIR S | E09500 | NE09500 | 4.37 |
| 23-31-15-91716-000-0000 | 11750 | GULF BLVD | D04542 | ND04542 | 4.38 |
| 23-31-15-91716-000-0001 | | GULF BLVD | D04300 | ND04300 | 2.98 |
| 23-31-15-91716-000-0001 | | GULF BLVD | D04530 | ND04530 | 4.38 |
| 23-31-15-91716-000-0001 | | GULF BLVD | D04542 | ND04542 | 4.38 |
| 23-31-15-91728-000-0020 | 11800 | GULF BLVD | D04542 | ND04542 | 4.38 |
| 23-31-15-91728-000-0030 | 11780 | GULF BLVD | D04542 | ND04542 | 4.38 |
| 23-31-15-91764-002-0030 | 125 | 119TH AVE | D04511 | ND04511 | 3 |
| 23-31-15-91764-002-0040 | 11800 | 1ST ST E | D04511 | ND04511 | 3 |
| 23-31-15-91764-002-0040 | 11800 | 1ST ST E | D04512 | ND04512 | 2.96 |
| 23-31-15-91764-002-0060 | 120 | 118TH AVE | D04511 | ND04511 | 3 |
| 23-31-15-91764-002-0060 | 120 | 118TH AVE | D04512 | ND04512 | 2.96 |
| 23-31-15-91764-002-0070 | | 118TH AVE | D04511 | ND04511 | 3 |
| 23-31-15-91764-002-0070 | | 118TH AVE | D04512 | ND04512 | 2.96 |
| 23-31-15-91764-002-0080 | 11855 | GULF BLVD | D04511 | ND04511 | 3 |
| 23-31-15-91764-002-0080 | 11855 | GULF BLVD | D04512 | ND04512 | 2.96 |
| 23-31-15-91764-002-0080 | 11855 | GULF BLVD | D04515 | ND04515 | 4.37 |
| 23-31-15-91764-002-0080 | 11855 | GULF BLVD | D04530 | ND04530 | 4.38 |

| Tax Parcel ID | Site Number | Site Road | Basin Name | Node Name | 100-Year Stage EL. |
|---|---|---|---|---|---|
| 23-31-15-91764-002-0090 | 11799 | GULF BLVD | D04300 | ND04300 | 2.98 |
| 23-31-15-91764-002-0090 | 11799 | GULF BLVD | D04513 | ND04513 | 2.96 |
| 23-31-15-91764-002-0090 | 11799 | GULF BLVD | D04530 | ND04530 | 4.38 |
| 23-31-15-91764-002-0110 | 125 | 118TH AVE | D04513 | ND04513 | 2.96 |
| 23-31-15-91764-002-0121 | | 1ST ST E | D04300 | ND04300 | 2.98 |
| 23-31-15-91764-002-0121 | | 1ST ST E | D04513 | ND04513 | 2.96 |
| 23-31-15-91800-000-0010 | | GULF BLVD | B02965 | NB02965 | 3.7 |
| 23-31-15-91800-000-0010 | | GULF BLVD | C03055 | NC03055 | 3.84 |
| 23-31-15-91800-000-0010 | | GULF BLVD | C03125 | NC03125 | 3.95 |
| 23-31-15-91800-000-0010 | | GULF BLVD | C03160 | NC03160 | 3.95 |
| 23-31-15-91800-000-0010 | | GULF BLVD | C03837P | NC03837P | 4.03 |
| 23-31-15-91800-000-0010 | | GULF BLVD | C03856 | NC03856 | 3.7 |
| 23-31-15-91800-000-0010 | | GULF BLVD | C06400 | NC06400 | 5.36 |
| 23-31-15-91800-000-0011 | | GULF BLVD | C03055 | NC03055 | 3.84 |
| 23-31-15-91800-000-0011 | | GULF BLVD | C06400 | NC06400 | 5.36 |
| 23-31-15-91818-001-0050 | 117 | 104TH AVE | C002P | NC002P | 1.72 |
| 23-31-15-91818-001-0050 | 117 | 104TH AVE | C03000 | NC03000 | 3.79 |
| 23-31-15-91818-001-0060 | 121 | 104TH AVE | C002P | NC002P | 1.72 |
| 23-31-15-91818-001-0060 | 121 | 104TH AVE | C03000 | NC03000 | 3.79 |
| 23-31-15-91818-001-0060 | 121 | 104TH AVE | C03100 | NC03100 | 4 |
| 23-31-15-91818-001-0070 | 125 | 104TH AVE | C03100 | NC03100 | 4 |
| 23-31-15-91818-001-0110 | 141 | 104TH AVE | C03100 | NC03100 | 4 |
| 23-31-15-91818-001-0130 | 149 | 104TH AVE | C03200 | NC03200 | 4.42 |
| 23-31-15-91818-001-0140 | 153 | 104TH AVE | C03200 | NC03200 | 4.42 |
| 23-31-15-91818-001-0150 | 201 | 104TH AVE | C03200 | NC03200 | 4.42 |
| 23-31-15-91818-001-0190 | 255 | 104TH AVE | C03300 | NC03300 | 4.16 |
| 23-31-15-91818-001-0210 | 279 | 104TH AVE | C03300 | NC03300 | 4.16 |
| 23-31-15-91818-002-0010 | 1 | PARK PL | C03000 | NC03000 | 3.79 |
| 23-31-15-91818-002-0010 | 1 | PARK PL | C03100 | NC03100 | 4 |
| 23-31-15-91818-002-0010 | 1 | PARK PL | C03120 | NC03120 | 4.1 |
| 23-31-15-91818-002-0010 | 1 | PARK PL | C03200 | NC03200 | 4.42 |
| 23-31-15-91818-002-0010 | 1 | PARK PL | C03210 | NC03210 | 4.42 |
| 23-31-15-91818-002-0010 | 1 | PARK PL | C03220 | NC03220 | 4.44 |
| 23-31-15-91818-002-0010 | 1 | PARK PL | C03222 | NC03222 | 4.76 |
| 23-31-15-91818-008-0120 | 180 | 108TH AVE | C03600 | NC03600 | 2.76 |
| 23-31-15-91818-008-0120 | 180 | 108TH AVE | C03700 | NC03700 | 4.12 |
| 23-31-15-91818-008-0121 | 152 | 108TH AVE | C03700 | NC03700 | 4.12 |
| 23-31-15-91818-009-0010 | | 108TH AVE | C03500 | NC03500 | 4.13 |
| 23-31-15-91818-009-0010 | | 108TH AVE | C03600 | NC03600 | 2.76 |
| 23-31-15-91818-009-0090 | 286 | 107TH AVE | C03415 | NC03415 | 4.13 |
| 23-31-15-91818-009-0100 | 290 | 107TH AVE | C03415 | NC03415 | 4.13 |
| 23-31-15-91818-010-0010 | 204 | 107TH AVE | C03610 | NC03610 | 4.13 |
| 23-31-15-91818-010-0010 | 204 | 107TH AVE | C03615 | NC03615 | 4.21 |
| 23-31-15-91818-010-0011 | 230 | 107TH AVE | C03610 | NC03610 | 4.13 |
| 23-31-15-91818-010-0011 | 230 | 107TH AVE | C03615 | NC03615 | 4.21 |
| 23-31-15-91818-010-0020 | 254 | 107TH AVE | C03500 | NC03500 | 4.13 |
| 23-31-15-91818-010-0020 | 254 | 107TH AVE | C03610 | NC03610 | 4.13 |
| 23-31-15-91818-010-0020 | 254 | 107TH AVE | C03615 | NC03615 | 4.21 |
| 23-31-15-91818-010-0060 | 245 | 108TH AVE | C03610 | NC03610 | 4.13 |
| 23-31-15-91818-010-0060 | 245 | 108TH AVE | C03615 | NC03615 | 4.21 |
| 23-31-15-91818-010-0140 | 201 | 108TH AVE | C03610 | NC03610 | 4.13 |
| 23-31-15-91818-011-0010 | 10625 | 1ST ST E | C03210 | NC03210 | 4.42 |
| 23-31-15-91818-011-0010 | 10625 | 1ST ST E | C03240 | NC03240 | 4.43 |
| 23-31-15-91818-011-0010 | 10625 | 1ST ST E | C03300 | NC03300 | 4.16 |
| 23-31-15-91818-011-0011 | 201 | 107TH AVE | C03240 | NC03240 | 4.43 |
| 23-31-15-91818-011-0011 | 201 | 107TH AVE | C03300 | NC03300 | 4.16 |
| 23-31-15-91818-011-0020 | 245 | 107TH AVE | C03240 | NC03240 | 4.43 |
| 23-31-15-91818-011-0020 | 245 | 107TH AVE | C03300 | NC03300 | 4.16 |
| 23-31-15-91818-011-0030 | 279 | 107TH AVE | C03300 | NC03300 | 4.16 |
| 23-31-15-91818-011-0050 | 268 | 104TH AVE | C03300 | NC03300 | 4.16 |
| 23-31-15-91818-011-0080 | 262 | 104TH AVE | C03300 | NC03300 | 4.16 |
| 23-31-15-91818-011-0090 | | 104TH AVE | C03300 | NC03300 | 4.16 |

| Tax Parcel ID | Site Number | Site Road | Basin Name | Node Name | 100-Year Stage EL. |
|---|---|---|---|---|---|
| 23-31-15-91818-011-0110 | | 104TH AVE | C03300 | NC03300 | 4.16 |
| 23-31-15-91818-011-0120 | 248 | 104TH AVE | C03210 | NC03210 | 4.42 |
| 23-31-15-91818-011-0120 | 248 | 104TH AVE | C03300 | NC03300 | 4.16 |
| 23-31-15-91818-011-0150 | 230 | 104TH AVE | C03210 | NC03210 | 4.42 |
| 23-31-15-91818-011-0150 | 230 | 104TH AVE | C03300 | NC03300 | 4.16 |
| 23-31-15-91818-011-0160 | | 104TH AVE | C03210 | NC03210 | 4.42 |
| 23-31-15-91818-011-0160 | | 104TH AVE | C03300 | NC03300 | 4.16 |
| 23-31-15-91818-011-0170 | | 104TH AVE | C03210 | NC03210 | 4.42 |
| 23-31-15-91818-011-0180 | 204 | 104TH AVE | C03210 | NC03210 | 4.42 |
| 23-31-15-91818-012-0010 | 112 | 106TH AVE | C03220 | NC03220 | 4.44 |
| 23-31-15-91818-012-0010 | 112 | 106TH AVE | C03235 | NC03235 | 4.46 |
| 23-31-15-91818-012-0040 | | 106TH AVE | C03220 | NC03220 | 4.44 |
| 23-31-15-91818-012-0040 | | 106TH AVE | C03235 | NC03235 | 4.46 |
| 23-31-15-91818-012-0070 | | 106TH AVE | C03220 | NC03220 | 4.44 |
| 23-31-15-91818-012-0090 | | 106TH AVE | C03220 | NC03220 | 4.44 |
| 23-31-15-91818-012-0120 | 154 | 106TH AVE | C03220 | NC03220 | 4.44 |
| 23-31-15-91818-012-0130 | | 106TH AVE | C03220 | NC03220 | 4.44 |
| 23-31-15-91818-012-0140 | 175 | 107TH AVE | C03210 | NC03210 | 4.42 |
| 23-31-15-91818-012-0140 | 175 | 107TH AVE | C03220 | NC03220 | 4.44 |
| 23-31-15-91818-012-0140 | 175 | 107TH AVE | C03240 | NC03240 | 4.43 |
| 23-31-15-91818-012-0240 | 163 | 107TH AVE | C03220 | NC03220 | 4.44 |
| 23-31-15-91818-012-0240 | 163 | 107TH AVE | C03240 | NC03240 | 4.43 |
| 23-31-15-91818-012-0240 | 163 | 107TH AVE | C03723 | NC03723 | 4.32 |
| 23-31-15-91818-012-0260 | 145 | 107TH AVE | C03220 | NC03220 | 4.44 |
| 23-31-15-91818-012-0260 | 145 | 107TH AVE | C03240 | NC03240 | 4.43 |
| 23-31-15-91818-012-0260 | 145 | 107TH AVE | C03723 | NC03723 | 4.32 |
| 23-31-15-91818-012-0260 | 145 | 107TH AVE | C03737 | NC03737 | 4.25 |
| 23-31-15-91818-012-0320 | 133 | 107TH AVE | C03220 | NC03220 | 4.44 |
| 23-31-15-91818-012-0320 | 133 | 107TH AVE | C03235 | NC03235 | 4.46 |
| 23-31-15-91818-012-0320 | 133 | 107TH AVE | C03737 | NC03737 | 4.25 |
| 23-31-15-91818-012-0350 | 119 | 107TH AVE | C03235 | NC03235 | 4.46 |
| 23-31-15-91818-012-0350 | 119 | 107TH AVE | C03737 | NC03737 | 4.25 |
| 23-31-15-91818-012-0370 | 113 | 107TH AVE | C03235 | NC03235 | 4.46 |
| 23-31-15-91818-012-0370 | 113 | 107TH AVE | C03737 | NC03737 | 4.25 |
| 23-31-15-91818-012-0370 | 113 | 107TH AVE | C03850 | NC03850 | 3.94 |
| 23-31-15-91818-013-0010 | 117 | 108TH AVE | C03700 | NC03700 | 4.12 |
| 23-31-15-91818-013-0010 | 117 | 108TH AVE | C03716 | NC03716 | 4.29 |
| 23-31-15-91818-013-0040 | 125 | 108TH AVE | C03700 | NC03700 | 4.12 |
| 23-31-15-91818-013-0040 | 125 | 108TH AVE | C03716 | NC03716 | 4.29 |
| 23-31-15-91818-013-0060 | 131 | 108TH AVE | C03700 | NC03700 | 4.12 |
| 23-31-15-91818-013-0060 | 131 | 108TH AVE | C03715 | NC03715 | 4.3 |
| 23-31-15-91818-013-0060 | 131 | 108TH AVE | C03716 | NC03716 | 4.29 |
| 23-31-15-91818-013-0080 | 145 | 108TH AVE | C03700 | NC03700 | 4.12 |
| 23-31-15-91818-013-0080 | 145 | 108TH AVE | C03715 | NC03715 | 4.3 |
| 23-31-15-91818-013-0110 | | 108TH AVE | C03700 | NC03700 | 4.12 |
| 23-31-15-91818-013-0110 | | 108TH AVE | C03715 | NC03715 | 4.3 |
| 23-31-15-91818-013-0130 | 155 | 108TH AVE | C03700 | NC03700 | 4.12 |
| 23-31-15-91818-013-0130 | 155 | 108TH AVE | C03715 | NC03715 | 4.3 |
| 23-31-15-91818-013-0140 | 167 | 108TH AVE | C03615 | NC03615 | 4.21 |
| 23-31-15-91818-013-0140 | 167 | 108TH AVE | C03700 | NC03700 | 4.12 |
| 23-31-15-91818-013-0140 | 167 | 108TH AVE | C03715 | NC03715 | 4.3 |
| 23-31-15-91818-013-0160 | | 108TH AVE | C03610 | NC03610 | 4.13 |
| 23-31-15-91818-013-0160 | | 108TH AVE | C03615 | NC03615 | 4.21 |
| 23-31-15-91818-013-0160 | | 108TH AVE | C03700 | NC03700 | 4.12 |
| 23-31-15-91818-013-0200 | 180 | 107TH AVE | C03615 | NC03615 | 4.21 |
| 23-31-15-91818-013-0200 | 180 | 107TH AVE | C03625 | NC03625 | 4.27 |
| 23-31-15-91818-013-0230 | 172 | 107TH AVE | C03615 | NC03615 | 4.21 |
| 23-31-15-91818-013-0230 | 172 | 107TH AVE | C03625 | NC03625 | 4.27 |
| 23-31-15-91818-013-0230 | 172 | 107TH AVE | C03715 | NC03715 | 4.3 |
| 23-31-15-91818-013-0230 | 172 | 107TH AVE | C03720 | NC03720 | 4.26 |
| 23-31-15-91818-013-0250 | 160 | 107TH AVE | C03625 | NC03625 | 4.27 |
| 23-31-15-91818-013-0250 | 160 | 107TH AVE | C03715 | NC03715 | 4.3 |

| Tax Parcel ID | Site Number | Site Road | Basin Name | Node Name | 100-Year Stage EL. |
|---|---|---|---|---|---|
| 23-31-15-91818-013-0250 | 160 | 107TH AVE | C03720 | NC03720 | 4.26 |
| 23-31-15-91818-013-0270 | 152 | 107TH AVE | C03715 | NC03715 | 4.3 |
| 23-31-15-91818-013-0270 | 152 | 107TH AVE | C03720 | NC03720 | 4.26 |
| 23-31-15-91818-013-0290 | 128 | 107TH AVE | C03715 | NC03715 | 4.3 |
| 23-31-15-91818-013-0290 | 128 | 107TH AVE | C03716 | NC03716 | 4.29 |
| 23-31-15-91818-013-0290 | 128 | 107TH AVE | C03720 | NC03720 | 4.26 |
| 23-31-15-91818-013-0330 | 120 | 107TH AVE | C03715 | NC03715 | 4.3 |
| 23-31-15-91818-013-0330 | 120 | 107TH AVE | C03716 | NC03716 | 4.29 |
| 23-31-15-91818-013-0330 | 120 | 107TH AVE | C03720 | NC03720 | 4.26 |
| 23-31-15-91818-013-0330 | 120 | 107TH AVE | C03730 | NC03730 | 4.26 |
| 23-31-15-91818-013-0370 | 118 | 107TH AVE | C03716 | NC03716 | 4.29 |
| 23-31-15-91818-013-0370 | 118 | 107TH AVE | C03730 | NC03730 | 4.26 |
| 23-31-15-91818-013-0380 | 116 | 107TH AVE | C03716 | NC03716 | 4.29 |
| 23-31-15-91818-013-0380 | 116 | 107TH AVE | C03730 | NC03730 | 4.26 |
| 23-31-15-91818-013-0380 | 116 | 107TH AVE | C03845 | NC03845 | 3.94 |
| 23-31-15-91818-014-0010 | 10925 | GULF BLVD | C03800 | NC03800 | 2.72 |
| 23-31-15-91818-014-0010 | 10925 | GULF BLVD | C03855 | NC03855 | 3.69 |
| 23-31-15-91818-014-0010 | 10925 | GULF BLVD | C06010 | NC06010 | 3.52 |
| 23-31-15-91818-014-0021 | 10985 | GULF BLVD | C03855 | NC03855 | 3.69 |
| 23-31-15-91818-014-0030 | 11025 | GULF BLVD | C03855 | NC03855 | 3.69 |
| 23-31-15-91818-014-0040 | 11125 | GULF BLVD | C03855 | NC03855 | 3.69 |
| 23-31-15-91818-014-0040 | 11125 | GULF BLVD | D03900 | ND03900 | 3.25 |
| 23-31-15-91818-014-0070 | 11165 | GULF BLVD | D03900 | ND03900 | 3.25 |
| 23-31-15-91818-014-0090 | 11205 | GULF BLVD | D03900 | ND03900 | 3.25 |
| 23-31-15-91836-003-0040 | | 105TH AVE | C03120 | NC03120 | 4.1 |
| 23-31-15-91836-003-0040 | | 105TH AVE | C03123P | NC03123P | 3.95 |
| 23-31-15-91836-003-0040 | | 105TH AVE | C03125 | NC03125 | 3.95 |
| 23-31-15-91836-006-0010 | 10601 | GULF BLVD | C03135 | NC03135 | 3.95 |
| 23-31-15-91836-006-0010 | 10601 | GULF BLVD | C03235 | NC03235 | 4.46 |
| 23-31-15-91836-006-0020 | 10625 | GULF BLVD | C03135 | NC03135 | 3.95 |
| 23-31-15-91836-006-0020 | 10625 | GULF BLVD | C03235 | NC03235 | 4.46 |
| 23-31-15-91836-006-0070 | | 107TH AVE | C03235 | NC03235 | 4.46 |
| 23-31-15-91836-006-0070 | | 107TH AVE | C03850 | NC03850 | 3.94 |
| 23-31-15-91836-006-0080 | 105 | 107TH AVE | C03235 | NC03235 | 4.46 |
| 23-31-15-91836-006-0080 | 105 | 107TH AVE | C03850 | NC03850 | 3.94 |
| 23-31-15-91836-006-0090 | 109 | 107TH AVE | C03235 | NC03235 | 4.46 |
| 23-31-15-91836-006-0090 | 109 | 107TH AVE | C03737 | NC03737 | 4.25 |
| 23-31-15-91836-006-0090 | 109 | 107TH AVE | C03850 | NC03850 | 3.94 |
| 23-31-15-91836-006-0101 | | 108TH AVE | C03235 | NC03235 | 4.46 |
| 23-31-15-91836-006-0101 | | 108TH AVE | C03737 | NC03737 | 4.25 |
| 23-31-15-91836-006-0101 | | 108TH AVE | C03850 | NC03850 | 3.94 |
| 23-31-15-91836-007-0010 | 10771 | GULF BLVD | C03700 | NC03700 | 4.12 |
| 23-31-15-91836-007-0010 | 10771 | GULF BLVD | C03716 | NC03716 | 4.29 |
| 23-31-15-91836-007-0010 | 10771 | GULF BLVD | C03825 | NC03825 | 3.92 |
| 23-31-15-91836-007-0040 | | GULF BLVD | C03716 | NC03716 | 4.29 |
| 23-31-15-91836-007-0040 | | GULF BLVD | C03825 | NC03825 | 3.92 |
| 23-31-15-91836-007-0050 | 10701 | GULF BLVD | C03716 | NC03716 | 4.29 |
| 23-31-15-91836-007-0050 | 10701 | GULF BLVD | C03825 | NC03825 | 3.92 |
| 23-31-15-91836-007-0050 | 10701 | GULF BLVD | C03845 | NC03845 | 3.94 |
| 23-31-15-91836-007-0051 | 10709 | GULF BLVD | C03716 | NC03716 | 4.29 |
| 23-31-15-91836-007-0051 | 10709 | GULF BLVD | C03825 | NC03825 | 3.92 |
| 23-31-15-91836-007-0100 | 112 | 107TH AVE | C03716 | NC03716 | 4.29 |
| 23-31-15-91836-007-0100 | 112 | 107TH AVE | C03730 | NC03730 | 4.26 |
| 23-31-15-91836-007-0100 | 112 | 107TH AVE | C03845 | NC03845 | 3.94 |
| 23-31-15-91836-007-0110 | 114 | 107TH AVE | C03716 | NC03716 | 4.29 |
| 23-31-15-91836-007-0110 | 114 | 107TH AVE | C03730 | NC03730 | 4.26 |
| 23-31-15-91836-007-0110 | 114 | 107TH AVE | C03845 | NC03845 | 3.94 |
| 23-31-15-91836-007-0111 | | 108TH AVE | C03700 | NC03700 | 4.12 |
| 23-31-15-91836-007-0111 | | 108TH AVE | C03716 | NC03716 | 4.29 |
| 23-31-15-91836-007-0111 | | 108TH AVE | C03730 | NC03730 | 4.26 |
| 23-31-15-91836-007-0111 | | 108TH AVE | C03845 | NC03845 | 3.94 |
| 23-31-15-91836-008-0010 | 10801 | GULF BLVD | C03825 | NC03825 | 3.92 |

| Tax Parcel ID | Site Number | Site Road | Basin Name | Node Name | 100-Year Stage EL. |
|---|---|---|---|---|---|
| 23-31-15-91836-008-0010 | 10801 | GULF BLVD | C06010 | NC06010 | 3.52 |
| 23-31-15-91836-008-0010 | 10801 | GULF BLVD | C06020 | NC06020 | 3.88 |
| 23-31-15-91836-008-0020 | 10855 | GULF BLVD | C03800 | NC03800 | 2.72 |
| 23-31-15-91836-008-0020 | 10855 | GULF BLVD | C06010 | NC06010 | 3.52 |
| 23-31-15-91836-008-0021 | 10825 | GULF BLVD | C03800 | NC03800 | 2.72 |
| 23-31-15-91836-008-0021 | 10825 | GULF BLVD | C03825 | NC03825 | 3.92 |
| 23-31-15-91836-008-0021 | 10825 | GULF BLVD | C06010 | NC06010 | 3.52 |
| 23-31-15-91836-008-0030 | 120 | 108TH AVE | C03825 | NC03825 | 3.92 |
| 23-31-15-91836-008-0030 | 120 | 108TH AVE | C06000 | NC06000 | 3.36 |
| 23-31-15-91836-008-0030 | 120 | 108TH AVE | C06010 | NC06010 | 3.52 |
| 23-31-15-91836-008-0030 | 120 | 108TH AVE | C06020 | NC06020 | 3.88 |
| 23-31-15-91836-008-0050 | 100 | 108TH AVE | C03700 | NC03700 | 4.12 |
| 23-31-15-91836-008-0050 | 100 | 108TH AVE | C06000 | NC06000 | 3.36 |
| 23-31-15-91836-008-0050 | 100 | 108TH AVE | C06010 | NC06010 | 3.52 |
| 23-31-15-91836-008-0050 | 100 | 108TH AVE | C06020 | NC06020 | 3.88 |
| 23-31-15-91836-008-0060 | 120 | 108TH AVE | C03700 | NC03700 | 4.12 |
| 23-31-15-91836-008-0060 | 120 | 108TH AVE | C06000 | NC06000 | 3.36 |
| 23-31-15-91836-008-0060 | 120 | 108TH AVE | C06010 | NC06010 | 3.52 |
| 23-31-15-91836-008-0060 | 120 | 108TH AVE | C06020 | NC06020 | 3.88 |
| 23-31-15-91854-000-0010 |  | 105TH AVE | C03120 | NC03120 | 4.1 |
| 23-31-15-91854-000-0040 | 10551 | GULF BLVD | C03120 | NC03120 | 4.1 |
| 23-31-15-91854-000-0040 | 10551 | GULF BLVD | C03125 | NC03125 | 3.95 |
| 23-31-15-91854-000-0040 | 10551 | GULF BLVD | C03137 | NC03137 | 3.95 |
| 23-31-15-91854-000-0040 | 10551 | GULF BLVD | C03220 | NC03220 | 4.44 |
| 23-31-15-91854-000-0050 |  | 105TH AVE | C03120 | NC03120 | 4.1 |
| 23-31-15-91854-000-0050 |  | 105TH AVE | C03125 | NC03125 | 3.95 |
| 23-31-15-91872-000-0010 | 11855 | 1ST ST E | D04400 | ND04400 | 2.96 |
| 23-31-15-91872-000-0020 | 11825 | 1ST ST E | D04400 | ND04400 | 2.96 |
| 23-31-15-91872-000-0030 | 11805 | 1ST ST E | D04400 | ND04400 | 2.96 |
| 23-31-15-91872-000-0040 | 11801 | 1ST ST E | D04400 | ND04400 | 2.96 |
| 23-31-15-91872-000-0060 | 11755 | 1ST ST E | D04400 | ND04400 | 2.96 |
| 23-31-15-91872-000-0070 | 11725 | 1ST ST E | D04300 | ND04300 | 2.98 |
| 23-31-15-91872-000-0070 | 11725 | 1ST ST E | D04400 | ND04400 | 2.96 |
| 23-31-15-91872-000-0080 | 11715 | 1ST ST E | D04300 | ND04300 | 2.98 |
| 23-31-15-91890-003-0040 | 11600 | GULF BLVD | D04015 | ND04015 | 2.95 |
| 23-31-15-91890-003-0041 |  | GULF BLVD | D04015 | ND04015 | 2.95 |
| 23-31-15-91908-004-0010 | 11705 | GULF BLVD | D04300 | ND04300 | 2.98 |
| 23-31-15-91908-004-0010 | 11705 | GULF BLVD | D04315 | ND04315 | 3.89 |
| 23-31-15-91908-004-0010 | 11705 | GULF BLVD | D04530 | ND04530 | 4.38 |
| 23-31-15-91908-007-0040 | 164 | 117TH AVE | D04200 | ND04200 | 3.65 |
| 23-31-15-91908-007-0071 |  | 116TH AVE | D04100 | ND04100 | 3.64 |
| 23-31-15-91908-007-0110 | 145 | 116TH AVE | D04000 | ND04000 | 2.24 |
| 23-31-15-91908-007-0110 | 145 | 116TH AVE | D04100 | ND04100 | 3.64 |
| 23-31-15-91908-008-0010 | 11605 | 1ST ST E | D04010 | ND04010 | 2.59 |
| 23-31-15-91908-008-0010 | 11605 | 1ST ST E | D04100 | ND04100 | 3.64 |
| 23-31-15-91908-008-0010 | 11605 | 1ST ST E | D04200 | ND04200 | 3.65 |
| 23-31-15-91908-008-0011 | 135 | 117TH AVE | D04200 | ND04200 | 3.65 |
| 23-31-15-91908-008-0021 | 134 | 116TH AVE | D04010 | ND04010 | 2.59 |
| 23-31-15-91908-008-0021 | 134 | 116TH AVE | D04100 | ND04100 | 3.64 |
| 23-31-15-91908-008-0030 | 144 | 116TH AVE | D04100 | ND04100 | 3.64 |
| 23-31-15-91908-008-0040 | 164 | 116TH AVE | D04100 | ND04100 | 3.64 |
| 23-31-15-91908-008-0050 | 174 | 116TH AVE | D04100 | ND04100 | 3.64 |
| 23-31-15-91908-008-0050 | 174 | 116TH AVE | D04200 | ND04200 | 3.65 |
| 23-31-15-91908-008-0060 | 165 | 117TH AVE | D04100 | ND04100 | 3.64 |
| 23-31-15-91908-008-0060 | 165 | 117TH AVE | D04200 | ND04200 | 3.65 |
| 23-31-15-91908-008-0070 | 145 | 117TH AVE | D04100 | ND04100 | 3.64 |
| 23-31-15-91908-008-0070 | 145 | 117TH AVE | D04200 | ND04200 | 3.65 |
| 23-31-15-91926-010-0040 | 10650 | GULF BLVD | C03160 | NC03160 | 3.95 |
| 23-31-15-91926-010-0042 | 10700 | GULF BLVD | C03830 | NC03830 | 3.92 |
| 23-31-15-91926-010-0050 | 10750 | GULF BLVD | C03830 | NC03830 | 3.92 |
| 23-31-15-91926-010-0060 | 10800 | GULF BLVD | C03830 | NC03830 | 3.92 |
| 23-31-15-91926-010-0060 | 10800 | GULF BLVD | C03833P | NC03833P | 4.01 |

| Tax Parcel ID | Site Number | Site Road | Basin Name | Node Name | 100-Year Stage EL. |
|---|---|---|---|---|---|
| 23-31-15-91926-010-0060 | 10800 | GULF BLVD | C03835P | NC03835P | 4.01 |
| 23-31-15-91926-010-0060 | 10800 | GULF BLVD | C03837P | NC03837P | 4.03 |
| 23-31-15-91926-010-0060 | 10800 | GULF BLVD | C03856 | NC03856 | 3.7 |
| 23-31-15-91926-011-0070 | | GULF BLVD | C03055 | NC03055 | 3.84 |
| 23-31-15-91926-011-0070 | | GULF BLVD | C03125 | NC03125 | 3.95 |
| 23-31-15-91926-011-0070 | | GULF BLVD | C06400 | NC06400 | 5.36 |
| 23-31-15-91926-011-0180 | 10450 | GULF BLVD | C03125 | NC03125 | 3.95 |
| 23-31-15-91944-011-0010 | 10500 | GULF BLVD | C03125 | NC03125 | 3.95 |
| 23-31-15-91948-000-0001 | | CAPRI CIR S | E09300 | NE09300 | 4.37 |
| 23-31-15-91948-000-0001 | | CAPRI CIR S | E09400 | NE09400 | 4.37 |
| 23-31-15-91948-000-0010 | 12000 | CAPRI CIR S | E09300 | NE09300 | 4.37 |
| 23-31-15-91948-000-0010 | 12000 | CAPRI CIR S | E09400 | NE09400 | 4.37 |
| 23-31-15-91948-000-0020 | 12000 | CAPRI CIR S | E09300 | NE09300 | 4.37 |
| 23-31-15-91948-000-0020 | 12000 | CAPRI CIR S | E09400 | NE09400 | 4.37 |
| 23-31-15-91948-000-0030 | 12000 | CAPRI CIR S | E09300 | NE09300 | 4.37 |
| 23-31-15-91948-000-0030 | 12000 | CAPRI CIR S | E09400 | NE09400 | 4.37 |
| 23-31-15-91948-000-0040 | 12000 | CAPRI CIR S | E09300 | NE09300 | 4.37 |
| 23-31-15-91948-000-0040 | 12000 | CAPRI CIR S | E09400 | NE09400 | 4.37 |
| 23-31-15-91948-000-0050 | 12000 | CAPRI CIR S | E09300 | NE09300 | 4.37 |
| 23-31-15-91948-000-0050 | 12000 | CAPRI CIR S | E09400 | NE09400 | 4.37 |
| 23-31-15-91948-000-0060 | 12000 | CAPRI CIR S | E09300 | NE09300 | 4.37 |
| 23-31-15-91948-000-0060 | 12000 | CAPRI CIR S | E09400 | NE09400 | 4.37 |
| 23-31-15-91948-000-0070 | 12000 | CAPRI CIR S | E09300 | NE09300 | 4.37 |
| 23-31-15-91948-000-0070 | 12000 | CAPRI CIR S | E09400 | NE09400 | 4.37 |
| 23-31-15-91948-000-0080 | 12000 | CAPRI CIR S | E09300 | NE09300 | 4.37 |
| 23-31-15-91948-000-0080 | 12000 | CAPRI CIR S | E09400 | NE09400 | 4.37 |
| 23-31-15-91948-000-0090 | 12000 | CAPRI CIR S | E09300 | NE09300 | 4.37 |
| 23-31-15-91948-000-0090 | 12000 | CAPRI CIR S | E09400 | NE09400 | 4.37 |
| 23-31-15-91948-000-0100 | 12000 | CAPRI CIR S | E09300 | NE09300 | 4.37 |
| 23-31-15-91948-000-0100 | 12000 | CAPRI CIR S | E09400 | NE09400 | 4.37 |
| 23-31-15-91948-000-0110 | 12000 | CAPRI CIR S | E09300 | NE09300 | 4.37 |
| 23-31-15-91948-000-0110 | 12000 | CAPRI CIR S | E09400 | NE09400 | 4.37 |
| 23-31-15-91948-000-0120 | 12000 | CAPRI CIR S | E09300 | NE09300 | 4.37 |
| 23-31-15-91948-000-0120 | 12000 | CAPRI CIR S | E09400 | NE09400 | 4.37 |
| 23-31-15-91948-000-0130 | 12000 | CAPRI CIR S | E09300 | NE09300 | 4.37 |
| 23-31-15-91948-000-0130 | 12000 | CAPRI CIR S | E09400 | NE09400 | 4.37 |
| 23-31-15-91948-000-0140 | 12000 | CAPRI CIR S | E09300 | NE09300 | 4.37 |
| 23-31-15-91948-000-0140 | 12000 | CAPRI CIR S | E09400 | NE09400 | 4.37 |
| 23-31-15-91948-000-0150 | 12000 | CAPRI CIR S | E09300 | NE09300 | 4.37 |
| 23-31-15-91948-000-0150 | 12000 | CAPRI CIR S | E09400 | NE09400 | 4.37 |
| 23-31-15-91948-000-0160 | 12000 | CAPRI CIR S | E09300 | NE09300 | 4.37 |
| 23-31-15-91948-000-0160 | 12000 | CAPRI CIR S | E09400 | NE09400 | 4.37 |
| 23-31-15-91948-000-0170 | 12000 | CAPRI CIR S | E09300 | NE09300 | 4.37 |
| 23-31-15-91948-000-0170 | 12000 | CAPRI CIR S | E09400 | NE09400 | 4.37 |
| 23-31-15-91948-000-0180 | 12000 | CAPRI CIR S | E09300 | NE09300 | 4.37 |
| 23-31-15-91948-000-0180 | 12000 | CAPRI CIR S | E09400 | NE09400 | 4.37 |
| 23-31-15-91948-000-0190 | 12000 | CAPRI CIR S | E09300 | NE09300 | 4.37 |
| 23-31-15-91948-000-0190 | 12000 | CAPRI CIR S | E09400 | NE09400 | 4.37 |
| 23-31-15-91948-000-0200 | 12000 | CAPRI CIR S | E09300 | NE09300 | 4.37 |
| 23-31-15-91948-000-0200 | 12000 | CAPRI CIR S | E09400 | NE09400 | 4.37 |
| 23-31-15-91948-000-0210 | 12000 | CAPRI CIR S | E09300 | NE09300 | 4.37 |
| 23-31-15-91948-000-0210 | 12000 | CAPRI CIR S | E09400 | NE09400 | 4.37 |
| 23-31-15-91948-000-0220 | 12000 | CAPRI CIR S | E09300 | NE09300 | 4.37 |
| 23-31-15-91948-000-0220 | 12000 | CAPRI CIR S | E09400 | NE09400 | 4.37 |
| 23-31-15-91948-000-0230 | 12000 | CAPRI CIR S | E09300 | NE09300 | 4.37 |
| 23-31-15-91948-000-0230 | 12000 | CAPRI CIR S | E09400 | NE09400 | 4.37 |
| 23-31-15-91948-000-0240 | 12000 | CAPRI CIR S | E09300 | NE09300 | 4.37 |
| 23-31-15-91948-000-0240 | 12000 | CAPRI CIR S | E09400 | NE09400 | 4.37 |
| 23-31-15-91948-000-0250 | 12000 | CAPRI CIR S | E09300 | NE09300 | 4.37 |
| 23-31-15-91948-000-0250 | 12000 | CAPRI CIR S | E09400 | NE09400 | 4.37 |
| 23-31-15-91948-000-0260 | 12000 | CAPRI CIR S | E09300 | NE09300 | 4.37 |
| 23-31-15-91948-000-0260 | 12000 | CAPRI CIR S | E09400 | NE09400 | 4.37 |

| Tax Parcel ID | Site Number | Site Road | Basin Name | Node Name | 100-Year Stage EL. |
|---|---|---|---|---|---|
| 23-31-15-91948-000-0270 | 12000 | CAPRI CIR S | E09300 | NE09300 | 4.37 |
| 23-31-15-91948-000-0270 | 12000 | CAPRI CIR S | E09400 | NE09400 | 4.37 |
| 23-31-15-91948-000-0280 | 12000 | CAPRI CIR S | E09300 | NE09300 | 4.37 |
| 23-31-15-91948-000-0280 | 12000 | CAPRI CIR S | E09400 | NE09400 | 4.37 |
| 23-31-15-91948-000-0290 | 12000 | CAPRI CIR S | E09300 | NE09300 | 4.37 |
| 23-31-15-91948-000-0290 | 12000 | CAPRI CIR S | E09400 | NE09400 | 4.37 |
| 23-31-15-91948-000-0300 | 12000 | CAPRI CIR S | E09300 | NE09300 | 4.37 |
| 23-31-15-91948-000-0300 | 12000 | CAPRI CIR S | E09400 | NE09400 | 4.37 |
| 23-31-15-91959-000-0000 | 10360 | GULF BLVD | B02965 | NB02965 | 3.7 |
| 23-31-15-91959-000-0000 | 10360 | GULF BLVD | C03055 | NC03055 | 3.84 |
| 23-31-15-91959-000-0001 | | GULF BLVD | B02965 | NB02965 | 3.7 |
| 23-31-15-91959-000-0001 | | GULF BLVD | C03055 | NC03055 | 3.84 |
| 23-31-15-91960-000-0001 | 11000 | GULF BLVD | C03837P | NC03837P | 4.03 |
| 23-31-15-91960-000-0001 | 11000 | GULF BLVD | C03856 | NC03856 | 3.7 |
| 23-31-15-91960-000-0301 | 11000 | GULF BLVD | C03837P | NC03837P | 4.03 |
| 23-31-15-91960-000-0301 | 11000 | GULF BLVD | C03856 | NC03856 | 3.7 |
| 23-31-15-91960-000-0302 | 11000 | GULF BLVD | C03837P | NC03837P | 4.03 |
| 23-31-15-91960-000-0302 | 11000 | GULF BLVD | C03856 | NC03856 | 3.7 |
| 23-31-15-91960-000-0303 | 11000 | GULF BLVD | C03837P | NC03837P | 4.03 |
| 23-31-15-91960-000-0303 | 11000 | GULF BLVD | C03856 | NC03856 | 3.7 |
| 23-31-15-91960-000-0304 | 11000 | GULF BLVD | C03837P | NC03837P | 4.03 |
| 23-31-15-91960-000-0304 | 11000 | GULF BLVD | C03856 | NC03856 | 3.7 |
| 23-31-15-91960-000-0305 | 11000 | GULF BLVD | C03837P | NC03837P | 4.03 |
| 23-31-15-91960-000-0305 | 11000 | GULF BLVD | C03856 | NC03856 | 3.7 |
| 23-31-15-91960-000-0401 | 11000 | GULF BLVD | C03837P | NC03837P | 4.03 |
| 23-31-15-91960-000-0401 | 11000 | GULF BLVD | C03856 | NC03856 | 3.7 |
| 23-31-15-91960-000-0402 | 11000 | GULF BLVD | C03837P | NC03837P | 4.03 |
| 23-31-15-91960-000-0402 | 11000 | GULF BLVD | C03856 | NC03856 | 3.7 |
| 23-31-15-91960-000-0403 | 11000 | GULF BLVD | C03837P | NC03837P | 4.03 |
| 23-31-15-91960-000-0403 | 11000 | GULF BLVD | C03856 | NC03856 | 3.7 |
| 23-31-15-91960-000-0404 | 11000 | GULF BLVD | C03837P | NC03837P | 4.03 |
| 23-31-15-91960-000-0404 | 11000 | GULF BLVD | C03856 | NC03856 | 3.7 |
| 23-31-15-91960-000-0405 | 11000 | GULF BLVD | C03837P | NC03837P | 4.03 |
| 23-31-15-91960-000-0405 | 11000 | GULF BLVD | C03856 | NC03856 | 3.7 |
| 23-31-15-91960-000-0501 | 11000 | GULF BLVD | C03837P | NC03837P | 4.03 |
| 23-31-15-91960-000-0501 | 11000 | GULF BLVD | C03856 | NC03856 | 3.7 |
| 23-31-15-91960-000-0502 | 11000 | GULF BLVD | C03837P | NC03837P | 4.03 |
| 23-31-15-91960-000-0502 | 11000 | GULF BLVD | C03856 | NC03856 | 3.7 |
| 23-31-15-91960-000-0503 | 11000 | GULF BLVD | C03837P | NC03837P | 4.03 |
| 23-31-15-91960-000-0503 | 11000 | GULF BLVD | C03856 | NC03856 | 3.7 |
| 23-31-15-91960-000-0504 | 11000 | GULF BLVD | C03837P | NC03837P | 4.03 |
| 23-31-15-91960-000-0504 | 11000 | GULF BLVD | C03856 | NC03856 | 3.7 |
| 23-31-15-91960-000-0601 | 11000 | GULF BLVD | C03837P | NC03837P | 4.03 |
| 23-31-15-91960-000-0601 | 11000 | GULF BLVD | C03856 | NC03856 | 3.7 |
| 23-31-15-91960-000-0602 | 11000 | GULF BLVD | C03837P | NC03837P | 4.03 |
| 23-31-15-91960-000-0602 | 11000 | GULF BLVD | C03856 | NC03856 | 3.7 |
| 23-31-15-91960-000-0603 | 11000 | GULF BLVD | C03837P | NC03837P | 4.03 |
| 23-31-15-91960-000-0603 | 11000 | GULF BLVD | C03856 | NC03856 | 3.7 |
| 23-31-15-91960-000-0604 | 11000 | GULF BLVD | C03837P | NC03837P | 4.03 |
| 23-31-15-91960-000-0604 | 11000 | GULF BLVD | C03856 | NC03856 | 3.7 |
| 23-31-15-91960-000-0605 | 11000 | GULF BLVD | C03837P | NC03837P | 4.03 |
| 23-31-15-91960-000-0605 | 11000 | GULF BLVD | C03856 | NC03856 | 3.7 |
| 23-31-15-91960-000-0701 | 11000 | GULF BLVD | C03837P | NC03837P | 4.03 |
| 23-31-15-91960-000-0701 | 11000 | GULF BLVD | C03856 | NC03856 | 3.7 |
| 23-31-15-91960-000-0702 | 11000 | GULF BLVD | C03837P | NC03837P | 4.03 |
| 23-31-15-91960-000-0702 | 11000 | GULF BLVD | C03856 | NC03856 | 3.7 |
| 23-31-15-91960-000-0703 | 11000 | GULF BLVD | C03837P | NC03837P | 4.03 |
| 23-31-15-91960-000-0703 | 11000 | GULF BLVD | C03856 | NC03856 | 3.7 |
| 23-31-15-91960-000-0704 | 11000 | GULF BLVD | C03837P | NC03837P | 4.03 |
| 23-31-15-91960-000-0704 | 11000 | GULF BLVD | C03856 | NC03856 | 3.7 |
| 23-31-15-91960-000-0705 | 11000 | GULF BLVD | C03837P | NC03837P | 4.03 |
| 23-31-15-91960-000-0705 | 11000 | GULF BLVD | C03856 | NC03856 | 3.7 |

| Tax Parcel ID | Site Number | Site Road | Basin Name | Node Name | 100-Year Stage EL. |
|---|---|---|---|---|---|
| 23-31-15-91960-000-0801 | 11000 | GULF BLVD | C03837P | NC03837P | 4.03 |
| 23-31-15-91960-000-0801 | 11000 | GULF BLVD | C03856 | NC03856 | 3.7 |
| 23-31-15-91960-000-0802 | 11000 | GULF BLVD | C03837P | NC03837P | 4.03 |
| 23-31-15-91960-000-0802 | 11000 | GULF BLVD | C03856 | NC03856 | 3.7 |
| 23-31-15-91960-000-0803 | 11000 | GULF BLVD | C03837P | NC03837P | 4.03 |
| 23-31-15-91960-000-0803 | 11000 | GULF BLVD | C03856 | NC03856 | 3.7 |
| 23-31-15-91960-000-0804 | 11000 | GULF BLVD | C03837P | NC03837P | 4.03 |
| 23-31-15-91960-000-0804 | 11000 | GULF BLVD | C03856 | NC03856 | 3.7 |
| 23-31-15-91960-000-0902 | 11000 | GULF BLVD | C03837P | NC03837P | 4.03 |
| 23-31-15-91960-000-0902 | 11000 | GULF BLVD | C03856 | NC03856 | 3.7 |
| 23-31-15-91960-000-0903 | 11000 | GULF BLVD | C03837P | NC03837P | 4.03 |
| 23-31-15-91960-000-0903 | 11000 | GULF BLVD | C03856 | NC03856 | 3.7 |
| 23-31-15-91960-000-0904 | 11000 | GULF BLVD | C03837P | NC03837P | 4.03 |
| 23-31-15-91960-000-0904 | 11000 | GULF BLVD | C03856 | NC03856 | 3.7 |
| 23-31-15-91960-000-1002 | 11000 | GULF BLVD | C03837P | NC03837P | 4.03 |
| 23-31-15-91960-000-1002 | 11000 | GULF BLVD | C03856 | NC03856 | 3.7 |
| 23-31-15-91960-000-1003 | 11000 | GULF BLVD | C03837P | NC03837P | 4.03 |
| 23-31-15-91960-000-1003 | 11000 | GULF BLVD | C03856 | NC03856 | 3.7 |
| 23-31-15-91960-000-1004 | 11000 | GULF BLVD | C03837P | NC03837P | 4.03 |
| 23-31-15-91960-000-1004 | 11000 | GULF BLVD | C03856 | NC03856 | 3.7 |
| 23-31-15-91960-000-1102 | 11000 | GULF BLVD | C03837P | NC03837P | 4.03 |
| 23-31-15-91960-000-1102 | 11000 | GULF BLVD | C03856 | NC03856 | 3.7 |
| 23-31-15-91960-000-1103 | 11000 | GULF BLVD | C03837P | NC03837P | 4.03 |
| 23-31-15-91960-000-1103 | 11000 | GULF BLVD | C03856 | NC03856 | 3.7 |
| 23-31-15-91960-000-1104 | 11000 | GULF BLVD | C03837P | NC03837P | 4.03 |
| 23-31-15-91960-000-1104 | 11000 | GULF BLVD | C03856 | NC03856 | 3.7 |
| 23-31-15-91960-000-1202 | 11000 | GULF BLVD | C03837P | NC03837P | 4.03 |
| 23-31-15-91960-000-1202 | 11000 | GULF BLVD | C03856 | NC03856 | 3.7 |
| 23-31-15-91960-000-1203 | 11000 | GULF BLVD | C03837P | NC03837P | 4.03 |
| 23-31-15-91960-000-1203 | 11000 | GULF BLVD | C03856 | NC03856 | 3.7 |
| 23-31-15-91960-000-1204 | 11000 | GULF BLVD | C03837P | NC03837P | 4.03 |
| 23-31-15-91960-000-1204 | 11000 | GULF BLVD | C03856 | NC03856 | 3.7 |
| 23-31-15-91960-000-1402 | 11000 | GULF BLVD | C03837P | NC03837P | 4.03 |
| 23-31-15-91960-000-1402 | 11000 | GULF BLVD | C03856 | NC03856 | 3.7 |
| 23-31-15-91960-000-1403 | 11000 | GULF BLVD | C03837P | NC03837P | 4.03 |
| 23-31-15-91960-000-1403 | 11000 | GULF BLVD | C03856 | NC03856 | 3.7 |
| 23-31-15-91960-000-1404 | 11000 | GULF BLVD | C03837P | NC03837P | 4.03 |
| 23-31-15-91960-000-1404 | 11000 | GULF BLVD | C03856 | NC03856 | 3.7 |
| 23-31-15-91960-000-1502 | 11000 | GULF BLVD | C03837P | NC03837P | 4.03 |
| 23-31-15-91960-000-1502 | 11000 | GULF BLVD | C03856 | NC03856 | 3.7 |
| 23-31-15-91960-000-1503 | 11000 | GULF BLVD | C03837P | NC03837P | 4.03 |
| 23-31-15-91960-000-1503 | 11000 | GULF BLVD | C03856 | NC03856 | 3.7 |
| 23-31-15-91960-000-1504 | 11000 | GULF BLVD | C03837P | NC03837P | 4.03 |
| 23-31-15-91960-000-1504 | 11000 | GULF BLVD | C03856 | NC03856 | 3.7 |
| 23-31-15-92078-000-0001 | 11730 | GULF BLVD | D04015 | ND04015 | 2.95 |
| 23-31-15-92078-000-0001 | 11730 | GULF BLVD | D04542 | ND04542 | 4.38 |
| 23-31-15-92078-000-0002 | 11730 | GULF BLVD | D04015 | ND04015 | 2.95 |
| 23-31-15-92078-000-0002 | 11730 | GULF BLVD | D04542 | ND04542 | 4.38 |
| 23-31-15-92078-000-0003 | | GULF BLVD | D04015 | ND04015 | 2.95 |
| 23-31-15-92078-000-0003 | | GULF BLVD | D04542 | ND04542 | 4.38 |
| 23-31-15-92078-000-0010 | 11730 | GULF BLVD | D04015 | ND04015 | 2.95 |
| 23-31-15-92078-000-0010 | 11730 | GULF BLVD | D04542 | ND04542 | 4.38 |
| 23-31-15-92078-000-0030 | 11730 | GULF BLVD | D04015 | ND04015 | 2.95 |
| 23-31-15-92078-000-0030 | 11730 | GULF BLVD | D04542 | ND04542 | 4.38 |
| 23-31-15-92078-000-0040 | 11730 | GULF BLVD | D04015 | ND04015 | 2.95 |
| 23-31-15-92078-000-0040 | 11730 | GULF BLVD | D04542 | ND04542 | 4.38 |
| 23-31-15-92078-000-0050 | 11730 | GULF BLVD | D04015 | ND04015 | 2.95 |
| 23-31-15-92078-000-0050 | 11730 | GULF BLVD | D04542 | ND04542 | 4.38 |
| 23-31-15-92078-000-0060 | 11730 | GULF BLVD | D04015 | ND04015 | 2.95 |
| 23-31-15-92078-000-0060 | 11730 | GULF BLVD | D04542 | ND04542 | 4.38 |
| 23-31-15-92078-000-0080 | 11730 | GULF BLVD | D04015 | ND04015 | 2.95 |
| 23-31-15-92078-000-0080 | 11730 | GULF BLVD | D04542 | ND04542 | 4.38 |

| Tax Parcel ID | Site Number | Site Road | Basin Name | Node Name | 100-Year Stage EL. |
|---|---|---|---|---|---|
| 23-31-15-92078-000-0090 | 11730 | GULF BLVD | D04015 | ND04015 | 2.95 |
| 23-31-15-92078-000-0090 | 11730 | GULF BLVD | D04542 | ND04542 | 4.38 |
| 23-31-15-92078-000-0100 | 11730 | GULF BLVD | D04015 | ND04015 | 2.95 |
| 23-31-15-92078-000-0100 | 11730 | GULF BLVD | D04542 | ND04542 | 4.38 |
| 23-31-15-92078-000-0110 | 11730 | GULF BLVD | D04015 | ND04015 | 2.95 |
| 23-31-15-92078-000-0110 | 11730 | GULF BLVD | D04542 | ND04542 | 4.38 |
| 23-31-15-92078-000-0120 | 11730 | GULF BLVD | D04015 | ND04015 | 2.95 |
| 23-31-15-92078-000-0120 | 11730 | GULF BLVD | D04542 | ND04542 | 4.38 |
| 23-31-15-92078-000-0121 | 11730 | GULF BLVD | D04015 | ND04015 | 2.95 |
| 23-31-15-92078-000-0121 | 11730 | GULF BLVD | D04542 | ND04542 | 4.38 |
| 23-31-15-92078-000-0140 | 11730 | GULF BLVD | D04015 | ND04015 | 2.95 |
| 23-31-15-92078-000-0140 | 11730 | GULF BLVD | D04542 | ND04542 | 4.38 |
| 23-31-15-92078-000-0150 | 11730 | GULF BLVD | D04015 | ND04015 | 2.95 |
| 23-31-15-92078-000-0150 | 11730 | GULF BLVD | D04542 | ND04542 | 4.38 |
| 23-31-15-92078-000-0160 | 11730 | GULF BLVD | D04015 | ND04015 | 2.95 |
| 23-31-15-92078-000-0160 | 11730 | GULF BLVD | D04542 | ND04542 | 4.38 |
| 23-31-15-92078-000-0170 | 11730 | GULF BLVD | D04015 | ND04015 | 2.95 |
| 23-31-15-92078-000-0170 | 11730 | GULF BLVD | D04542 | ND04542 | 4.38 |
| 23-31-15-92078-000-0180 | 11730 | GULF BLVD | D04015 | ND04015 | 2.95 |
| 23-31-15-92078-000-0180 | 11730 | GULF BLVD | D04542 | ND04542 | 4.38 |
| 23-31-15-92078-000-0190 | 11730 | GULF BLVD | D04015 | ND04015 | 2.95 |
| 23-31-15-92078-000-0190 | 11730 | GULF BLVD | D04542 | ND04542 | 4.38 |
| 23-31-15-92078-000-0210 | 11730 | GULF BLVD | D04015 | ND04015 | 2.95 |
| 23-31-15-92078-000-0210 | 11730 | GULF BLVD | D04542 | ND04542 | 4.38 |
| 23-31-15-92078-000-0220 | 11730 | GULF BLVD | D04015 | ND04015 | 2.95 |
| 23-31-15-92078-000-0220 | 11730 | GULF BLVD | D04542 | ND04542 | 4.38 |
| 23-31-15-92078-000-0230 | 11730 | GULF BLVD | D04015 | ND04015 | 2.95 |
| 23-31-15-92078-000-0230 | 11730 | GULF BLVD | D04542 | ND04542 | 4.38 |
| 23-31-15-92078-000-0240 | 11730 | GULF BLVD | D04015 | ND04015 | 2.95 |
| 23-31-15-92078-000-0240 | 11730 | GULF BLVD | D04542 | ND04542 | 4.38 |
| 23-31-15-92078-000-0260 | 11730 | GULF BLVD | D04015 | ND04015 | 2.95 |
| 23-31-15-92078-000-0260 | 11730 | GULF BLVD | D04542 | ND04542 | 4.38 |
| 23-31-15-92078-000-0270 | 11730 | GULF BLVD | D04015 | ND04015 | 2.95 |
| 23-31-15-92078-000-0270 | 11730 | GULF BLVD | D04542 | ND04542 | 4.38 |
| 23-31-15-92078-000-0290 | 11730 | GULF BLVD | D04015 | ND04015 | 2.95 |
| 23-31-15-92078-000-0290 | 11730 | GULF BLVD | D04542 | ND04542 | 4.38 |
| 23-31-15-92078-000-0310 | 11730 | GULF BLVD | D04015 | ND04015 | 2.95 |
| 23-31-15-92078-000-0310 | 11730 | GULF BLVD | D04542 | ND04542 | 4.38 |
| 23-31-15-92078-000-0320 | 11730 | GULF BLVD | D04015 | ND04015 | 2.95 |
| 23-31-15-92078-000-0320 | 11730 | GULF BLVD | D04542 | ND04542 | 4.38 |
| 23-31-15-92078-000-0340 | 11730 | GULF BLVD | D04015 | ND04015 | 2.95 |
| 23-31-15-92078-000-0340 | 11730 | GULF BLVD | D04542 | ND04542 | 4.38 |
| 23-31-15-92078-000-0350 | 11730 | GULF BLVD | D04015 | ND04015 | 2.95 |
| 23-31-15-92078-000-0350 | 11730 | GULF BLVD | D04542 | ND04542 | 4.38 |
| 23-31-15-92078-000-0370 | 11730 | GULF BLVD | D04015 | ND04015 | 2.95 |
| 23-31-15-92078-000-0370 | 11730 | GULF BLVD | D04542 | ND04542 | 4.38 |
| 23-31-15-92078-000-0380 | 11730 | GULF BLVD | D04015 | ND04015 | 2.95 |
| 23-31-15-92078-000-0380 | 11730 | GULF BLVD | D04542 | ND04542 | 4.38 |
| 23-31-15-92078-000-0390 | 11730 | GULF BLVD | D04015 | ND04015 | 2.95 |
| 23-31-15-92078-000-0390 | 11730 | GULF BLVD | D04542 | ND04542 | 4.38 |
| 23-31-15-92078-000-0400 | 11730 | GULF BLVD | D04015 | ND04015 | 2.95 |
| 23-31-15-92078-000-0400 | 11730 | GULF BLVD | D04542 | ND04542 | 4.38 |
| 23-31-15-92078-000-0410 | 11730 | GULF BLVD | D04015 | ND04015 | 2.95 |
| 23-31-15-92078-000-0410 | 11730 | GULF BLVD | D04542 | ND04542 | 4.38 |
| 23-31-15-92078-000-0430 | 11730 | GULF BLVD | D04015 | ND04015 | 2.95 |
| 23-31-15-92078-000-0430 | 11730 | GULF BLVD | D04542 | ND04542 | 4.38 |
| 23-31-15-92078-000-0440 | 11730 | GULF BLVD | D04015 | ND04015 | 2.95 |
| 23-31-15-92078-000-0440 | 11730 | GULF BLVD | D04542 | ND04542 | 4.38 |
| 23-31-15-92078-000-0450 | 11730 | GULF BLVD | D04015 | ND04015 | 2.95 |
| 23-31-15-92078-000-0450 | 11730 | GULF BLVD | D04542 | ND04542 | 4.38 |
| 23-31-15-92078-000-0470 | 11730 | GULF BLVD | D04015 | ND04015 | 2.95 |
| 23-31-15-92078-000-0470 | 11730 | GULF BLVD | D04542 | ND04542 | 4.38 |

| Tax Parcel ID | Site Number | Site Road | Basin Name | Node Name | 100-Year Stage EL. |
|---|---|---|---|---|---|
| 23-31-15-92078-000-0480 | 11730 | GULF BLVD | D04015 | ND04015 | 2.95 |
| 23-31-15-92078-000-0480 | 11730 | GULF BLVD | D04542 | ND04542 | 4.38 |
| 23-31-15-92078-000-0490 | 11730 | GULF BLVD | D04015 | ND04015 | 2.95 |
| 23-31-15-92078-000-0490 | 11730 | GULF BLVD | D04542 | ND04542 | 4.38 |
| 23-31-15-92078-000-0500 | 11730 | GULF BLVD | D04015 | ND04015 | 2.95 |
| 23-31-15-92078-000-0500 | 11730 | GULF BLVD | D04542 | ND04542 | 4.38 |
| 23-31-15-92078-000-0510 | 11730 | GULF BLVD | D04015 | ND04015 | 2.95 |
| 23-31-15-92078-000-0510 | 11730 | GULF BLVD | D04542 | ND04542 | 4.38 |
| 23-31-15-92078-000-0530 | 11730 | GULF BLVD | D04015 | ND04015 | 2.95 |
| 23-31-15-92078-000-0530 | 11730 | GULF BLVD | D04542 | ND04542 | 4.38 |
| 23-31-15-92078-000-0540 | 11730 | GULF BLVD | D04015 | ND04015 | 2.95 |
| 23-31-15-92078-000-0540 | 11730 | GULF BLVD | D04542 | ND04542 | 4.38 |
| 23-31-15-92078-000-0550 | 11730 | GULF BLVD | D04015 | ND04015 | 2.95 |
| 23-31-15-92078-000-0550 | 11730 | GULF BLVD | D04542 | ND04542 | 4.38 |
| 23-31-15-92078-000-0560 | 11730 | GULF BLVD | D04015 | ND04015 | 2.95 |
| 23-31-15-92078-000-0560 | 11730 | GULF BLVD | D04542 | ND04542 | 4.38 |
| 23-31-15-92078-000-0580 | 11730 | GULF BLVD | D04015 | ND04015 | 2.95 |
| 23-31-15-92078-000-0580 | 11730 | GULF BLVD | D04542 | ND04542 | 4.38 |
| 23-31-15-92078-000-0590 | 11730 | GULF BLVD | D04015 | ND04015 | 2.95 |
| 23-31-15-92078-000-0590 | 11730 | GULF BLVD | D04542 | ND04542 | 4.38 |
| 23-31-15-92078-000-0600 | 11730 | GULF BLVD | D04015 | ND04015 | 2.95 |
| 23-31-15-92078-000-0600 | 11730 | GULF BLVD | D04542 | ND04542 | 4.38 |
| 23-31-15-92749-000-0001 | | CAPRI CIR S | E09300 | NE09300 | 4.37 |
| 23-31-15-92749-000-0001 | | CAPRI CIR S | E09400 | NE09400 | 4.37 |
| 23-31-15-92749-000-1010 | 12080 | CAPRI CIR S | E09300 | NE09300 | 4.37 |
| 23-31-15-92749-000-1010 | 12080 | CAPRI CIR S | E09400 | NE09400 | 4.37 |
| 23-31-15-92749-000-1020 | 12080 | CAPRI CIR S | E09300 | NE09300 | 4.37 |
| 23-31-15-92749-000-1020 | 12080 | CAPRI CIR S | E09400 | NE09400 | 4.37 |
| 23-31-15-92749-000-2010 | 12080 | CAPRI CIR S | E09300 | NE09300 | 4.37 |
| 23-31-15-92749-000-2010 | 12080 | CAPRI CIR S | E09400 | NE09400 | 4.37 |
| 23-31-15-92749-000-2020 | 12080 | CAPRI CIR S | E09300 | NE09300 | 4.37 |
| 23-31-15-92749-000-2020 | 12080 | CAPRI CIR S | E09400 | NE09400 | 4.37 |
| 23-31-15-93891-000-0001 | | GULF BLVD | D03900 | ND03900 | 3.25 |
| 23-31-15-93891-000-0020 | 11270 | GULF BLVD | D03900 | ND03900 | 3.25 |
| 23-31-15-93891-000-0030 | 11270 | GULF BLVD | D03900 | ND03900 | 3.25 |
| 23-31-15-93891-000-0040 | 11270 | GULF BLVD | D03900 | ND03900 | 3.25 |
| 23-31-15-93891-000-0050 | 11270 | GULF BLVD | D03900 | ND03900 | 3.25 |
| 23-31-15-93891-000-0060 | 11270 | GULF BLVD | D03900 | ND03900 | 3.25 |
| 23-31-15-94463-000-0001 | 275 | 104TH AVE | C03300 | NC03300 | 4.16 |
| 23-31-15-94463-000-2000 | 275 | 104TH AVE | C03300 | NC03300 | 4.16 |
| 23-31-15-94463-000-3000 | 275 | 104TH AVE | C03300 | NC03300 | 4.16 |
| 23-31-15-94463-000-4000 | 275 | 104TH AVE | C03300 | NC03300 | 4.16 |
| 23-31-15-94463-000-5000 | 275 | 104TH AVE | C03300 | NC03300 | 4.16 |
| 23-31-15-94525-000-0000 | 11860 | GULF BLVD | D04542 | ND04542 | 4.38 |
| 23-31-15-94525-000-0000 | 11860 | GULF BLVD | D06300P | ND06300P | 4.39 |
| 23-31-15-94525-000-0001 | 11860 | GULF BLVD | D04542 | ND04542 | 4.38 |
| 23-31-15-94525-000-0001 | 11860 | GULF BLVD | D06300P | ND06300P | 4.39 |
| 23-31-15-96922-000-0001 | 225 | 104TH AVE | C03200 | NC03200 | 4.42 |
| 23-31-15-96922-000-0001 | 225 | 104TH AVE | C03300 | NC03300 | 4.16 |
| 23-31-15-96922-000-1010 | 225 | 104TH AVE | C03200 | NC03200 | 4.42 |
| 23-31-15-96922-000-1010 | 225 | 104TH AVE | C03300 | NC03300 | 4.16 |
| 23-31-15-96922-000-1020 | 225 | 104TH AVE | C03200 | NC03200 | 4.42 |
| 23-31-15-96922-000-1020 | 225 | 104TH AVE | C03300 | NC03300 | 4.16 |
| 23-31-15-96922-000-1030 | 225 | 104TH AVE | C03200 | NC03200 | 4.42 |
| 23-31-15-96922-000-1030 | 225 | 104TH AVE | C03300 | NC03300 | 4.16 |
| 23-31-15-96922-000-1040 | 225 | 104TH AVE | C03200 | NC03200 | 4.42 |
| 23-31-15-96922-000-1040 | 225 | 104TH AVE | C03300 | NC03300 | 4.16 |
| 23-31-15-96922-000-1050 | 225 | 104TH AVE | C03200 | NC03200 | 4.42 |
| 23-31-15-96922-000-1050 | 225 | 104TH AVE | C03300 | NC03300 | 4.16 |
| 23-31-15-96922-000-1060 | 225 | 104TH AVE | C03200 | NC03200 | 4.42 |
| 23-31-15-96922-000-1060 | 225 | 104TH AVE | C03300 | NC03300 | 4.16 |
| 23-31-15-96922-000-1070 | 225 | 104TH AVE | C03200 | NC03200 | 4.42 |

| Tax Parcel ID | Site Number | Site Road | Basin Name | Node Name | 100-Year Stage EL. |
|---|---|---|---|---|---|
| 23-31-15-96922-000-1070 | 225 | 104TH AVE | C03300 | NC03300 | 4.16 |
| 23-31-15-96922-000-1080 | 225 | 104TH AVE | C03200 | NC03200 | 4.42 |
| 23-31-15-96922-000-1080 | 225 | 104TH AVE | C03300 | NC03300 | 4.16 |
| 23-31-15-96922-000-1090 | 225 | 104TH AVE | C03200 | NC03200 | 4.42 |
| 23-31-15-96922-000-1090 | 225 | 104TH AVE | C03300 | NC03300 | 4.16 |
| 23-31-15-96922-000-1100 | 225 | 104TH AVE | C03200 | NC03200 | 4.42 |
| 23-31-15-96922-000-1100 | 225 | 104TH AVE | C03300 | NC03300 | 4.16 |
| 23-31-15-96922-000-2010 | 225 | 104TH AVE | C03200 | NC03200 | 4.42 |
| 23-31-15-96922-000-2010 | 225 | 104TH AVE | C03300 | NC03300 | 4.16 |
| 23-31-15-96922-000-2020 | 225 | 104TH AVE | C03200 | NC03200 | 4.42 |
| 23-31-15-96922-000-2020 | 225 | 104TH AVE | C03300 | NC03300 | 4.16 |
| 23-31-15-96922-000-2030 | 225 | 104TH AVE | C03200 | NC03200 | 4.42 |
| 23-31-15-96922-000-2030 | 225 | 104TH AVE | C03300 | NC03300 | 4.16 |
| 23-31-15-96922-000-2040 | 225 | 104TH AVE | C03200 | NC03200 | 4.42 |
| 23-31-15-96922-000-2040 | 225 | 104TH AVE | C03300 | NC03300 | 4.16 |
| 23-31-15-96922-000-2050 | 225 | 104TH AVE | C03200 | NC03200 | 4.42 |
| 23-31-15-96922-000-2050 | 225 | 104TH AVE | C03300 | NC03300 | 4.16 |
| 23-31-15-96922-000-2060 | 225 | 104TH AVE | C03200 | NC03200 | 4.42 |
| 23-31-15-96922-000-2060 | 225 | 104TH AVE | C03300 | NC03300 | 4.16 |
| 23-31-15-96922-000-2070 | 225 | 104TH AVE | C03200 | NC03200 | 4.42 |
| 23-31-15-96922-000-2070 | 225 | 104TH AVE | C03300 | NC03300 | 4.16 |
| 23-31-15-96922-000-2080 | 225 | 104TH AVE | C03200 | NC03200 | 4.42 |
| 23-31-15-96922-000-2080 | 225 | 104TH AVE | C03300 | NC03300 | 4.16 |
| 23-31-15-96922-000-2090 | 225 | 104TH AVE | C03200 | NC03200 | 4.42 |
| 23-31-15-96922-000-2090 | 225 | 104TH AVE | C03300 | NC03300 | 4.16 |
| 23-31-15-96922-000-2100 | 225 | 104TH AVE | C03200 | NC03200 | 4.42 |
| 23-31-15-96922-000-2100 | 225 | 104TH AVE | C03300 | NC03300 | 4.16 |
| 24-31-15-00000-310-0100 | 400 | TREASURE ISLAND CSWY | G24225 | NG24225 | 3.43 |
| 24-31-15-00000-310-0100 | 400 | TREASURE ISLAND CSWY | G24230 | NG24230 | 3.45 |
| 24-31-15-00000-310-0100 | 400 | TREASURE ISLAND CSWY | G24300 | NG24300 | 3.11 |
| 24-31-15-00000-310-0100 | 400 | TREASURE ISLAND CSWY | G24320 | NG24320 | 3.38 |
| 24-31-15-00000-310-0100 | 400 | TREASURE ISLAND CSWY | G24322 | NG24322 | 3.77 |
| 24-31-15-00000-310-0100 | 400 | TREASURE ISLAND CSWY | G24335 | NG24335 | 4.04 |
| 24-31-15-00000-310-0100 | 400 | TREASURE ISLAND CSWY | G24500P | NG24500P | 3.46 |
| 24-31-15-00000-310-0100 | 400 | TREASURE ISLAND CSWY | G24516P | NG24516P | 4.31 |
| 24-31-15-00000-310-0100 | 400 | TREASURE ISLAND CSWY | G24527P | NG24527P | 4.22 |
| 24-31-15-00000-310-0100 | 400 | TREASURE ISLAND CSWY | G24530P | NG24530P | 3.53 |
| 24-31-15-00000-310-0100 | 400 | TREASURE ISLAND CSWY | G24600P | NG24600P | 3.99 |
| 24-31-15-00000-310-0100 | 400 | TREASURE ISLAND CSWY | G24615P | NG24615P | 4.05 |
| 24-31-15-00000-340-0100 | 10315 | PARADISE BLVD | G22000 | NG22000 | 4.54 |
| 24-31-15-00000-340-0100 | 10315 | PARADISE BLVD | G22000P | NG22000P | 3.08 |
| 24-31-15-00000-340-0100 | 10315 | PARADISE BLVD | G22015P | NG22015P | 3.52 |
| 24-31-15-00000-340-0100 | 10315 | PARADISE BLVD | G22025 | NG22025 | 4.54 |
| 24-31-15-00000-340-0100 | 10315 | PARADISE BLVD | G22040 | NG22040 | 3.96 |
| 24-31-15-00000-340-0100 | 10315 | PARADISE BLVD | G24400 | NG24400 | 3.82 |
| 24-31-15-00000-340-0200 | | PARADISE BLVD | G22040 | NG22040 | 3.96 |
| 24-31-15-00000-340-0200 | | PARADISE BLVD | G24400 | NG24400 | 3.82 |
| 24-31-15-00000-340-0400 | | HAVEN POINT DR | G21200 | NG21200 | 4.14 |
| 24-31-15-00000-340-0400 | | HAVEN POINT DR | G22040 | NG22040 | 3.96 |
| 24-31-15-00000-340-0500 | 10255 | PARADISE BLVD | G21100 | NG21100 | 4.28 |
| 24-31-15-00000-340-0500 | 10255 | PARADISE BLVD | G21200 | NG21200 | 4.14 |
| 24-31-15-24645-000-0020 | 1 | TREASURE LN | G23300 | NG23300 | 3.16 |
| 24-31-15-60378-000-0001 | | PARADISE LN | G23700 | NG23700 | 3.22 |
| 24-31-15-60378-000-1010 | 16 | PARADISE LN | G23700 | NG23700 | 3.22 |
| 24-31-15-60378-000-1020 | 16 | PARADISE LN | G23700 | NG23700 | 3.22 |
| 24-31-15-60378-000-1030 | 16 | PARADISE LN | G23700 | NG23700 | 3.22 |
| 24-31-15-60378-000-1040 | 16 | PARADISE LN | G23700 | NG23700 | 3.22 |
| 24-31-15-60378-000-1050 | 16 | PARADISE LN | G23700 | NG23700 | 3.22 |
| 24-31-15-60378-000-1060 | 16 | PARADISE LN | G23700 | NG23700 | 3.22 |
| 24-31-15-60378-000-1070 | 16 | PARADISE LN | G23700 | NG23700 | 3.22 |
| 24-31-15-60378-000-1080 | 16 | PARADISE LN | G23700 | NG23700 | 3.22 |
| 24-31-15-60378-000-2010 | 16 | PARADISE LN | G23700 | NG23700 | 3.22 |

| Tax Parcel ID | Site Number | Site Road | Basin Name | Node Name | 100-Year Stage EL. |
|---|---|---|---|---|---|
| 24-31-15-60378-000-2020 | 16 | PARADISE LN | G23700 | NG23700 | 3.22 |
| 24-31-15-60378-000-2030 | 16 | PARADISE LN | G23700 | NG23700 | 3.22 |
| 24-31-15-60378-000-2040 | 16 | PARADISE LN | G23700 | NG23700 | 3.22 |
| 24-31-15-60378-000-2050 | 16 | PARADISE LN | G23700 | NG23700 | 3.22 |
| 24-31-15-60378-000-2060 | 16 | PARADISE LN | G23700 | NG23700 | 3.22 |
| 24-31-15-65988-001-0010 | 1 | PARADISE LN | G23315 | NG23315 | 3.22 |
| 24-31-15-65988-001-0020 | 2 | PARADISE LN | G23315 | NG23315 | 3.22 |
| 24-31-15-65988-001-0020 | 2 | PARADISE LN | G23400 | NG23400 | 3.22 |
| 24-31-15-65988-001-0030 | 3 | PARADISE LN | G23315 | NG23315 | 3.22 |
| 24-31-15-65988-001-0030 | 3 | PARADISE LN | G23400 | NG23400 | 3.22 |
| 24-31-15-65988-001-0050 | | * * * * | G23400 | NG23400 | 3.22 |
| 24-31-15-65988-001-0050 | | * * * * | G23500 | NG23500 | 3.22 |
| 24-31-15-65988-001-0060 | 6 | PARADISE LN | G23500 | NG23500 | 3.22 |
| 24-31-15-65988-001-0070 | 7 | PARADISE LN | G23500 | NG23500 | 3.22 |
| 24-31-15-65988-001-0070 | 7 | PARADISE LN | G23600 | NG23600 | 3.23 |
| 24-31-15-65988-001-0090 | 9 | PARADISE LN | G23600 | NG23600 | 3.23 |
| 24-31-15-65988-001-0100 | 10 | PARADISE LN | G23600 | NG23600 | 3.23 |
| 24-31-15-65988-001-0110 | 11 | PARADISE LN | G23600 | NG23600 | 3.23 |
| 24-31-15-65988-001-0110 | 11 | PARADISE LN | G23700 | NG23700 | 3.22 |
| 24-31-15-65988-001-0130 | 12 | PARADISE LN | G23600 | NG23600 | 3.23 |
| 24-31-15-65988-001-0130 | 12 | PARADISE LN | G23700 | NG23700 | 3.22 |
| 24-31-15-65988-001-0140 | 14 | PARADISE LN | G23700 | NG23700 | 3.22 |
| 24-31-15-65988-001-0150 | 15 | PARADISE LN | G23700 | NG23700 | 3.22 |
| 24-31-15-65988-001-0180 | 18 | PARADISE LN | G23700 | NG23700 | 3.22 |
| 24-31-15-65988-001-0180 | 18 | PARADISE LN | G23800 | NG23800 | 3.22 |
| 24-31-15-65988-001-0190 | 19 | PARADISE LN | G23700 | NG23700 | 3.22 |
| 24-31-15-65988-001-0190 | 19 | PARADISE LN | G23800 | NG23800 | 3.22 |
| 24-31-15-65988-001-0190 | 19 | PARADISE LN | G23900 | NG23900 | 2.81 |
| 24-31-15-65988-001-0200 | 21 | PARADISE LN | G23800 | NG23800 | 3.22 |
| 24-31-15-65988-001-0200 | 21 | PARADISE LN | G23900 | NG23900 | 2.81 |
| 24-31-15-65988-001-0220 | 22 | PARADISE LN | G23900 | NG23900 | 2.81 |
| 24-31-15-65988-001-0230 | 23 | PARADISE LN | G23900 | NG23900 | 2.81 |
| 24-31-15-65988-001-0240 | 24 | PARADISE LN | G23900 | NG23900 | 2.81 |
| 24-31-15-65988-001-0240 | 24 | PARADISE LN | G24000 | NG24000 | 2.86 |
| 24-31-15-65988-001-0250 | 25 | PARADISE LN | G23900 | NG23900 | 2.81 |
| 24-31-15-65988-001-0250 | 25 | PARADISE LN | G24000 | NG24000 | 2.86 |
| 24-31-15-65988-001-0260 | 26 | PARADISE LN | G24000 | NG24000 | 2.86 |
| 24-31-15-65988-001-0280 | 28 | PARADISE LN | G24000 | NG24000 | 2.86 |
| 24-31-15-65988-001-0290 | 29 | PARADISE LN | G24000 | NG24000 | 2.86 |
| 24-31-15-65988-001-0300 | 30 | PARADISE LN | G24000 | NG24000 | 2.86 |
| 24-31-15-65988-001-0300 | 30 | PARADISE LN | G24200 | NG24200 | 2.47 |
| 24-31-15-65988-001-0310 | 31 | PARADISE LN | G24000 | NG24000 | 2.86 |
| 24-31-15-65988-001-0310 | 31 | PARADISE LN | G24200 | NG24200 | 2.47 |
| 24-31-15-65988-001-0320 | 32 | PARADISE LN | G24200 | NG24200 | 2.47 |
| 24-31-15-65988-001-0330 | 33 | PARADISE LN | G24200 | NG24200 | 2.47 |
| 24-31-15-65988-001-0340 | 34 | PARADISE LN | G24100 | NG24100 | 1.5 |
| 24-31-15-65988-001-0340 | 34 | PARADISE LN | G24200 | NG24200 | 2.47 |
| 24-31-15-66006-000-0010 | 35 | DOLPHIN DR | G22700 | NG22700 | 3.81 |
| 24-31-15-66006-000-0010 | 35 | DOLPHIN DR | G22900 | NG22900 | 3.81 |
| 24-31-15-66006-000-0020 | 37 | DOLPHIN DR | G22700 | NG22700 | 3.81 |
| 24-31-15-66006-000-0030 | 40 | DOLPHIN DR | G22700 | NG22700 | 3.81 |
| 24-31-15-66006-000-0030 | 40 | DOLPHIN DR | G22900 | NG22900 | 3.81 |
| 24-31-15-66006-000-0040 | 42 | DOLPHIN DR | G22700 | NG22700 | 3.81 |
| 24-31-15-66006-000-0040 | 42 | DOLPHIN DR | G22800 | NG22800 | 3.81 |
| 24-31-15-66006-000-0040 | 42 | DOLPHIN DR | G22900 | NG22900 | 3.81 |
| 24-31-15-66006-000-0050 | 44 | DOLPHIN DR | G22800 | NG22800 | 3.81 |
| 24-31-15-66006-000-0050 | 44 | DOLPHIN DR | G22900 | NG22900 | 3.81 |
| 24-31-15-66006-000-0060 | 49 | DOLPHIN DR | G22800 | NG22800 | 3.81 |
| 24-31-15-66006-000-0070 | 53 | DOLPHIN DR | G22800 | NG22800 | 3.81 |
| 24-31-15-66006-000-0070 | 53 | DOLPHIN DR | G22900 | NG22900 | 3.81 |
| 24-31-15-66006-000-0080 | 54 | DOLPHIN DR | G22700 | NG22700 | 3.81 |
| 24-31-15-66006-000-0080 | 54 | DOLPHIN DR | G22800 | NG22800 | 3.81 |

| Tax Parcel ID | Site Number | Site Road | Basin Name | Node Name | 100-Year Stage EL. |
|---|---|---|---|---|---|
| 24-31-15-66006-000-0080 | 54 | DOLPHIN DR | G22900 | NG22900 | 3.81 |
| 24-31-15-66006-000-0090 | 55 | DOLPHIN DR | G22700 | NG22700 | 3.81 |
| 24-31-15-66006-000-0090 | 55 | DOLPHIN DR | G22900 | NG22900 | 3.81 |
| 24-31-15-66024-000-0020 | 2 | TREASURE LN | G23300 | NG23300 | 3.16 |
| 24-31-15-66024-000-0030 | 3 | TREASURE LN | G23200 | NG23200 | 3.3 |
| 24-31-15-66024-000-0030 | 3 | TREASURE LN | G23300 | NG23300 | 3.16 |
| 24-31-15-66024-000-0040 | 4 | TREASURE LN | G23200 | NG23200 | 3.3 |
| 24-31-15-66024-000-0050 | 5 | TREASURE LN | G23200 | NG23200 | 3.3 |
| 24-31-15-66024-000-0060 | 6 | TREASURE LN | G23200 | NG23200 | 3.3 |
| 24-31-15-66024-000-0070 | 7 | TREASURE LN | G23100 | NG23100 | 3.42 |
| 24-31-15-66024-000-0070 | 7 | TREASURE LN | G23200 | NG23200 | 3.3 |
| 24-31-15-66024-000-0080 | 8 | TREASURE LN | G23100 | NG23100 | 3.42 |
| 24-31-15-66024-000-0090 | 10 | TREASURE LN | G23100 | NG23100 | 3.42 |
| 24-31-15-66024-000-0110 | 11 | TREASURE LN | G23100 | NG23100 | 3.42 |
| 24-31-15-66024-000-0120 | 12 | TREASURE LN | G23100 | NG23100 | 3.42 |
| 24-31-15-66024-000-0130 |  | TREASURE LN | G23100 | NG23100 | 3.42 |
| 24-31-15-66024-000-0140 | 14 | TREASURE LN | G23000 | NG23000 | 3.66 |
| 24-31-15-66024-000-0140 | 14 | TREASURE LN | G23100 | NG23100 | 3.42 |
| 24-31-15-66024-000-0150 | 15 | TREASURE LN | G23000 | NG23000 | 3.66 |
| 24-31-15-66024-000-0160 | 16 | TREASURE LN | G23000 | NG23000 | 3.66 |
| 24-31-15-66024-000-0170 | 10390 | PARADISE BLVD | G22400 | NG22400 | 3.75 |
| 24-31-15-66024-000-0170 | 10390 | PARADISE BLVD | G23000 | NG23000 | 3.66 |
| 24-31-15-66024-000-0180 | 10380 | PARADISE BLVD | G22400 | NG22400 | 3.75 |
| 24-31-15-66024-000-0190 | 10370 | PARADISE BLVD | G22400 | NG22400 | 3.75 |
| 24-31-15-66024-000-0200 | 10360 | PARADISE BLVD | G22400 | NG22400 | 3.75 |
| 24-31-15-66024-000-0210 | 10350 | PARADISE BLVD | G22400 | NG22400 | 3.75 |
| 24-31-15-66024-000-0220 | 22 | DOLPHIN DR | G22400 | NG22400 | 3.75 |
| 24-31-15-66024-000-0230 | 23 | DOLPHIN DR | G22400 | NG22400 | 3.75 |
| 24-31-15-66024-000-0230 | 23 | DOLPHIN DR | G22500 | NG22500 | 3.81 |
| 24-31-15-66024-000-0240 | 24 | DOLPHIN DR | G22500 | NG22500 | 3.81 |
| 24-31-15-66024-000-0250 | 25 | DOLPHIN DR | G22500 | NG22500 | 3.81 |
| 24-31-15-66024-000-0260 | 26 | DOLPHIN DR | G22500 | NG22500 | 3.81 |
| 24-31-15-66024-000-0270 | 27 | DOLPHIN DR | G22500 | NG22500 | 3.81 |
| 24-31-15-66024-000-0280 | 28 | DOLPHIN DR | G22500 | NG22500 | 3.81 |
| 24-31-15-66024-000-0290 | 29 | DOLPHIN DR | G22500 | NG22500 | 3.81 |
| 24-31-15-66024-000-0300 | 30 | DOLPHIN DR | G22500 | NG22500 | 3.81 |
| 24-31-15-66024-000-0310 | 31 | DOLPHIN DR | G22500 | NG22500 | 3.81 |
| 24-31-15-66024-000-0310 | 31 | DOLPHIN DR | G22600 | NG22600 | 3.81 |
| 24-31-15-66024-000-0320 | 32 | DOLPHIN DR | G22600 | NG22600 | 3.81 |
| 24-31-15-66024-000-0330 | 33 | DOLPHIN DR | G22600 | NG22600 | 3.81 |
| 24-31-15-66024-000-0340 | 34 | DOLPHIN DR | G22600 | NG22600 | 3.81 |
| 24-31-15-66024-000-0340 | 34 | DOLPHIN DR | G22700 | NG22700 | 3.81 |
| 24-31-15-66024-000-0350 | 35 | DOLPHIN DR | G22700 | NG22700 | 3.81 |
| 24-31-15-66024-000-0360 |  | * * * * | G22700 | NG22700 | 3.81 |
| 24-31-15-66024-000-0370 | 37 | DOLPHIN DR | G22700 | NG22700 | 3.81 |
| 24-31-15-66024-000-0380 | 38 | DOLPHIN DR | G22700 | NG22700 | 3.81 |
| 24-31-15-66024-000-0390 | 39 | DOLPHIN DR | G22700 | NG22700 | 3.81 |
| 24-31-15-66024-000-0400 | 40 | DOLPHIN DR | G22700 | NG22700 | 3.81 |
| 24-31-15-66024-000-0410 | 41 | DOLPHIN DR | G22700 | NG22700 | 3.81 |
| 24-31-15-66024-000-0420 | 42 | DOLPHIN DR | G22700 | NG22700 | 3.81 |
| 24-31-15-66024-000-0420 | 42 | DOLPHIN DR | G22800 | NG22800 | 3.81 |
| 24-31-15-66024-000-0430 | 43 | DOLPHIN DR | G22800 | NG22800 | 3.81 |
| 24-31-15-66024-000-0440 | 44 | DOLPHIN DR | G22800 | NG22800 | 3.81 |
| 24-31-15-66024-000-0450 | 45 | DOLPHIN DR | G22800 | NG22800 | 3.81 |
| 24-31-15-66024-000-0460 |  | * * * * | G22800 | NG22800 | 3.81 |
| 24-31-15-66024-000-0470 | 47 | DOLPHIN DR | G22800 | NG22800 | 3.81 |
| 24-31-15-66024-000-0480 | 48 | DOLPHIN DR | G22800 | NG22800 | 3.81 |
| 24-31-15-66024-000-0500 | 50 | DOLPHIN DR | G22800 | NG22800 | 3.81 |
| 24-31-15-66024-000-0510 |  | DOLPHIN DR | G22800 | NG22800 | 3.81 |
| 24-31-15-66024-000-0520 | 52 | DOLPHIN DR | G22800 | NG22800 | 3.81 |
| 24-31-15-66024-000-0530 | 53 | DOLPHIN DR | G22800 | NG22800 | 3.81 |
| 24-31-15-66024-000-0530 | 53 | DOLPHIN DR | G22900 | NG22900 | 3.81 |

| Tax Parcel ID | Site Number | Site Road | Basin Name | Node Name | 100-Year Stage EL. |
|---|---|---|---|---|---|
| 24-31-15-66024-000-0540 | 54 | DOLPHIN DR | G22900 | NG22900 | 3.81 |
| 24-31-15-66024-000-0550 | 55 | DOLPHIN DR | G22900 | NG22900 | 3.81 |
| 24-31-15-66024-000-0560 | | DOLPHIN DR | G22900 | NG22900 | 3.81 |
| 24-31-15-66024-000-0570 | 57 | DOLPHIN DR | G22900 | NG22900 | 3.81 |
| 24-31-15-66024-000-0580 | 58 | DOLPHIN DR | G22900 | NG22900 | 3.81 |
| 24-31-15-66024-000-0590 | 59 | DOLPHIN DR | G22500 | NG22500 | 3.81 |
| 24-31-15-66024-000-0590 | 59 | DOLPHIN DR | G22900 | NG22900 | 3.81 |
| 24-31-15-66024-000-0600 | 60 | DOLPHIN DR | G22500 | NG22500 | 3.81 |
| 24-31-15-66024-000-0610 | 61 | DOLPHIN DR | G22500 | NG22500 | 3.81 |
| 24-31-15-66024-000-0620 | 62 | DOLPHIN DR | G22500 | NG22500 | 3.81 |
| 24-31-15-66024-000-0630 | 63 | DOLPHIN DR | G22500 | NG22500 | 3.81 |
| 24-31-15-66024-000-0640 | 64 | DOLPHIN DR | G22500 | NG22500 | 3.81 |
| 24-31-15-66024-000-0650 | 65 | DOLPHIN DR | G22500 | NG22500 | 3.81 |
| 24-31-15-66024-000-0660 | 66 | DOLPHIN DR | G22500 | NG22500 | 3.81 |
| 24-31-15-66024-000-0670 | 67 | DOLPHIN DR | G22500 | NG22500 | 3.81 |
| 24-31-15-66024-000-0680 | 68 | DOLPHIN DR | G22100 | NG22100 | 3.82 |
| 24-31-15-66024-000-0680 | 68 | DOLPHIN DR | G22500 | NG22500 | 3.81 |
| 24-31-15-66024-000-0690 | 10324 | PARADISE BLVD | G22100 | NG22100 | 3.82 |
| 24-31-15-66024-000-0690 | 10324 | PARADISE BLVD | G22500 | NG22500 | 3.81 |
| 24-31-15-66024-000-0700 | 10320 | PARADISE BLVD | G22100 | NG22100 | 3.82 |
| 24-31-15-66024-000-0710 | 10316 | PARADISE BLVD | G21900 | NG21900 | 4.13 |
| 24-31-15-66024-000-0710 | 10316 | PARADISE BLVD | G22100 | NG22100 | 3.82 |
| 24-31-15-66042-001-0010 | 10312 | PARADISE BLVD | G21900 | NG21900 | 4.13 |
| 24-31-15-66042-001-0020 | 10308 | PARADISE BLVD | G21900 | NG21900 | 4.13 |
| 24-31-15-66042-001-0030 | 10304 | PARADISE BLVD | G21900 | NG21900 | 4.13 |
| 24-31-15-66042-001-0040 | 10300 | PARADISE BLVD | G21300 | NG21300 | 4.34 |
| 24-31-15-66042-001-0040 | 10300 | PARADISE BLVD | G21900 | NG21900 | 4.13 |
| 24-31-15-66042-001-0050 | 10250 | TARPON DR | G21300 | NG21300 | 4.34 |
| 24-31-15-66042-001-0050 | 10250 | TARPON DR | G21900 | NG21900 | 4.13 |
| 24-31-15-66042-001-0070 | 10248 | TARPON DR | G21300 | NG21300 | 4.34 |
| 24-31-15-66042-001-0080 | 10246 | TARPON DR | G21300 | NG21300 | 4.34 |
| 24-31-15-66042-001-0090 | 10244 | TARPON DR | G21300 | NG21300 | 4.34 |
| 24-31-15-66042-001-0100 | 10242 | TARPON DR | G21300 | NG21300 | 4.34 |
| 24-31-15-66042-001-0110 | 10240 | TARPON DR | G21300 | NG21300 | 4.34 |
| 24-31-15-66042-001-0120 | 10238 | TARPON DR | G21300 | NG21300 | 4.34 |
| 24-31-15-66042-001-0120 | 10238 | TARPON DR | G21400 | NG21400 | 4.34 |
| 24-31-15-66042-001-0130 | 10236 | TARPON DR | G21400 | NG21400 | 4.34 |
| 24-31-15-66042-001-0140 | 10234 | TARPON DR | G21400 | NG21400 | 4.34 |
| 24-31-15-66042-001-0150 | 10232 | TARPON DR | G21400 | NG21400 | 4.34 |
| 24-31-15-66042-003-0040 | 10211 | 2ND ST E | G21400 | NG21400 | 4.34 |
| 24-31-15-66042-003-0050 | 10231 | TARPON DR | G21400 | NG21400 | 4.34 |
| 24-31-15-66042-003-0060 | 10237 | TARPON DR | G21400 | NG21400 | 4.34 |
| 24-31-15-66042-003-0060 | 10237 | TARPON DR | G21415 | NG21415 | 4.35 |
| 24-31-15-66042-003-0070 | 10212 | 3RD ST E | G21400 | NG21400 | 4.34 |
| 24-31-15-66042-003-0070 | 10212 | 3RD ST E | G21415 | NG21415 | 4.35 |
| 24-31-15-66042-004-0070 | 10211 | 3RD ST E | G21300 | NG21300 | 4.34 |
| 24-31-15-66042-004-0070 | 10211 | 3RD ST E | G21415 | NG21415 | 4.35 |
| 24-31-15-66042-004-0080 | 10213 | 3RD ST E | G21300 | NG21300 | 4.34 |
| 24-31-15-66042-004-0080 | 10213 | 3RD ST E | G21415 | NG21415 | 4.35 |
| 24-31-15-66042-004-0090 | 10215 | 3RD ST E | G21300 | NG21300 | 4.34 |
| 24-31-15-66042-004-0090 | 10215 | 3RD ST E | G21415 | NG21415 | 4.35 |
| 24-31-15-66042-004-0100 | 10241 | TARPON DR | G21300 | NG21300 | 4.34 |
| 24-31-15-66042-004-0100 | 10241 | TARPON DR | G21415 | NG21415 | 4.35 |
| 24-31-15-66042-004-0110 | 10243 | TARPON DR | G21300 | NG21300 | 4.34 |
| 24-31-15-66042-004-0110 | 10243 | TARPON DR | G21415 | NG21415 | 4.35 |
| 24-31-15-66042-004-0120 | 10210 | 4TH ST E | G21300 | NG21300 | 4.34 |
| 24-31-15-66042-004-0120 | 10210 | 4TH ST E | G21415 | NG21415 | 4.35 |
| 24-31-15-66042-004-0130 | 10208 | 4TH ST E | G21300 | NG21300 | 4.34 |
| 24-31-15-66042-004-0140 | 10206 | 4TH ST E | G21300 | NG21300 | 4.34 |
| 24-31-15-66042-004-0140 | 10206 | 4TH ST E | G21415 | NG21415 | 4.35 |
| 24-31-15-66042-004-0150 | 10204 | 4TH ST E | G21300 | NG21300 | 4.34 |
| 24-31-15-66042-004-0150 | 10204 | 4TH ST E | G21415 | NG21415 | 4.35 |

| Tax Parcel ID | Site Number | Site Road | Basin Name | Node Name | 100-Year Stage EL. |
|---|---|---|---|---|---|
| 24-31-15-66042-005-0070 | 10131 | 4TH ST E | G20810 | NG20810 | 4.35 |
| 24-31-15-66042-005-0070 | 10131 | 4TH ST E | G21300 | NG21300 | 4.34 |
| 24-31-15-66042-005-0070 | 10131 | 4TH ST E | G21810 | NG21810 | 4.35 |
| 24-31-15-66042-005-0080 | 10133 | 4TH ST E | G20810 | NG20810 | 4.35 |
| 24-31-15-66042-005-0080 | 10133 | 4TH ST E | G21300 | NG21300 | 4.34 |
| 24-31-15-66042-005-0090 | 10203 | 4TH ST E | G20810 | NG20810 | 4.35 |
| 24-31-15-66042-005-0090 | 10203 | 4TH ST E | G21300 | NG21300 | 4.34 |
| 24-31-15-66042-005-0100 | 10205 | 4TH ST E | G20810 | NG20810 | 4.35 |
| 24-31-15-66042-005-0100 | 10205 | 4TH ST E | G21300 | NG21300 | 4.34 |
| 24-31-15-66042-005-0110 | 10207 | 4TH ST E | G21300 | NG21300 | 4.34 |
| 24-31-15-66042-005-0120 | 10209 | 4TH ST E | G21010 | NG21010 | 4.29 |
| 24-31-15-66042-005-0120 | 10209 | 4TH ST E | G21300 | NG21300 | 4.34 |
| 24-31-15-66042-005-0130 | 10211 | 4TH ST E | G21010 | NG21010 | 4.29 |
| 24-31-15-66042-005-0130 | 10211 | 4TH ST E | G21300 | NG21300 | 4.34 |
| 24-31-15-66042-005-0140 | 10213 | 4TH ST E | G21010 | NG21010 | 4.29 |
| 24-31-15-66042-005-0140 | 10213 | 4TH ST E | G21110 | NG21110 | 4.29 |
| 24-31-15-66042-005-0140 | 10213 | 4TH ST E | G21300 | NG21300 | 4.34 |
| 24-31-15-66042-005-0150 | 10215 | 4TH ST E | G21300 | NG21300 | 4.34 |
| 24-31-15-66042-005-0160 | 10247 | TARPON DR | G21110 | NG21110 | 4.29 |
| 24-31-15-66042-005-0160 | 10247 | TARPON DR | G21300 | NG21300 | 4.34 |
| 24-31-15-66042-005-0170 | 10250 | PARADISE BLVD | G21110 | NG21110 | 4.29 |
| 24-31-15-66042-005-0170 | 10250 | PARADISE BLVD | G21300 | NG21300 | 4.34 |
| 24-31-15-66042-005-0170 | 10250 | PARADISE BLVD | G21900 | NG21900 | 4.13 |
| 24-31-15-66042-005-0180 | 10246 | PARADISE BLVD | G21110 | NG21110 | 4.29 |
| 24-31-15-66042-005-0180 | 10246 | PARADISE BLVD | G21300 | NG21300 | 4.34 |
| 24-31-15-66042-005-0190 | 10240 | PARADISE BLVD | G21110 | NG21110 | 4.29 |
| 24-31-15-66042-005-0190 | 10240 | PARADISE BLVD | G21300 | NG21300 | 4.34 |
| 24-31-15-66042-005-0200 | 10234 | PARADISE BLVD | G21110 | NG21110 | 4.29 |
| 24-31-15-66042-005-0200 | 10234 | PARADISE BLVD | G21300 | NG21300 | 4.34 |
| 24-31-15-66042-005-0210 | 10228 | PARADISE BLVD | G21010 | NG21010 | 4.29 |
| 24-31-15-66042-005-0210 | 10228 | PARADISE BLVD | G21110 | NG21110 | 4.29 |
| 24-31-15-66042-005-0210 | 10228 | PARADISE BLVD | G21300 | NG21300 | 4.34 |
| 24-31-15-66042-005-0220 | 10222 | PARADISE BLVD | G21010 | NG21010 | 4.29 |
| 24-31-15-66042-005-0220 | 10222 | PARADISE BLVD | G21300 | NG21300 | 4.34 |
| 24-31-15-66042-005-0230 | 10216 | PARADISE BLVD | G20810 | NG20810 | 4.35 |
| 24-31-15-66042-005-0230 | 10216 | PARADISE BLVD | G21010 | NG21010 | 4.29 |
| 24-31-15-66042-005-0230 | 10216 | PARADISE BLVD | G21300 | NG21300 | 4.34 |
| 24-31-15-66042-005-0240 | 10210 | PARADISE BLVD | G20810 | NG20810 | 4.35 |
| 24-31-15-66042-005-0240 | 10210 | PARADISE BLVD | G21010 | NG21010 | 4.29 |
| 24-31-15-66042-005-0240 | 10210 | PARADISE BLVD | G21300 | NG21300 | 4.34 |
| 24-31-15-66042-005-0250 | 10204 | PARADISE BLVD | G20810 | NG20810 | 4.35 |
| 24-31-15-66042-005-0250 | 10204 | PARADISE BLVD | G21300 | NG21300 | 4.34 |
| 24-31-15-66042-005-0260 | 10136 | PARADISE BLVD | G20810 | NG20810 | 4.35 |
| 24-31-15-66042-005-0260 | 10136 | PARADISE BLVD | G21300 | NG21300 | 4.34 |
| 24-31-15-66042-005-0270 | 10132 | PARADISE BLVD | G20810 | NG20810 | 4.35 |
| 24-31-15-66060-001-0160 | 10230 | TARPON DR | G21400 | NG21400 | 4.34 |
| 24-31-15-66060-001-0170 | 10228 | TARPON DR | G21400 | NG21400 | 4.34 |
| 24-31-15-66060-001-0180 | 10226 | TARPON DR | G21400 | NG21400 | 4.34 |
| 24-31-15-66060-001-0190 | 10224 | TARPON DR | G21400 | NG21400 | 4.34 |
| 24-31-15-66060-001-0200 | 10222 | TARPON DR | G21400 | NG21400 | 4.34 |
| 24-31-15-66060-001-0200 | 10222 | TARPON DR | G21500 | NG21500 | 4.35 |
| 24-31-15-66060-001-0210 | 10220 | TARPON DR | G21400 | NG21400 | 4.34 |
| 24-31-15-66060-001-0210 | 10220 | TARPON DR | G21500 | NG21500 | 4.35 |
| 24-31-15-66060-001-0220 | 10218 | TARPON DR | G21500 | NG21500 | 4.35 |
| 24-31-15-66060-001-0230 | 10216 | TARPON DR | G21500 | NG21500 | 4.35 |
| 24-31-15-66060-001-0240 | 10214 | TARPON DR | G21500 | NG21500 | 4.35 |
| 24-31-15-66060-001-0250 | 10212 | TARPON DR | G21500 | NG21500 | 4.35 |
| 24-31-15-66060-001-0260 |  | * * * * | G21500 | NG21500 | 4.35 |
| 24-31-15-66060-001-0270 | 10208 | TARPON DR | G21500 | NG21500 | 4.35 |
| 24-31-15-66060-001-0280 | 10206 | TARPON DR | G21500 | NG21500 | 4.35 |
| 24-31-15-66060-001-0290 | 10204 | TARPON DR | G21500 | NG21500 | 4.35 |
| 24-31-15-66060-001-0300 | 10202 | TARPON DR | G21500 | NG21500 | 4.35 |

| Tax Parcel ID | Site Number | Site Road | Basin Name | Node Name | 100-Year Stage EL. |
|---|---|---|---|---|---|
| 24-31-15-66060-001-0300 | 10202 | TARPON DR | G21600 | NG21600 | 4.37 |
| 24-31-15-66060-001-0310 | 10130 | TARPON DR | G21500 | NG21500 | 4.35 |
| 24-31-15-66060-001-0310 | 10130 | TARPON DR | G21600 | NG21600 | 4.37 |
| 24-31-15-66060-001-0320 | 10128 | TARPON DR | G21600 | NG21600 | 4.37 |
| 24-31-15-66060-002-0010 | 10141 | YACHT CLUB DR | G21500 | NG21500 | 4.35 |
| 24-31-15-66060-002-0010 | 10141 | YACHT CLUB DR | G21700 | NG21700 | 4.35 |
| 24-31-15-66060-002-0020 | 10207 | TARPON DR | G21500 | NG21500 | 4.35 |
| 24-31-15-66060-002-0020 | 10207 | TARPON DR | G21700 | NG21700 | 4.35 |
| 24-31-15-66060-002-0030 | 10211 | TARPON DR | G21500 | NG21500 | 4.35 |
| 24-31-15-66060-002-0030 | 10211 | TARPON DR | G21700 | NG21700 | 4.35 |
| 24-31-15-66060-002-0040 | | * * * * | G21500 | NG21500 | 4.35 |
| 24-31-15-66060-002-0040 | | * * * * | G21700 | NG21700 | 4.35 |
| 24-31-15-66060-002-0050 | 10219 | TARPON DR | G21500 | NG21500 | 4.35 |
| 24-31-15-66060-002-0050 | 10219 | TARPON DR | G21700 | NG21700 | 4.35 |
| 24-31-15-66060-002-0060 | 10221 | TARPON DR | G21400 | NG21400 | 4.34 |
| 24-31-15-66060-002-0060 | 10221 | TARPON DR | G21500 | NG21500 | 4.35 |
| 24-31-15-66060-002-0060 | 10221 | TARPON DR | G21700 | NG21700 | 4.35 |
| 24-31-15-66060-002-0070 | 10223 | TARPON DR | G21400 | NG21400 | 4.34 |
| 24-31-15-66060-002-0070 | 10223 | TARPON DR | G21700 | NG21700 | 4.35 |
| 24-31-15-66060-002-0080 | 10227 | TARPON DR | G21400 | NG21400 | 4.34 |
| 24-31-15-66060-002-0080 | 10227 | TARPON DR | G21700 | NG21700 | 4.35 |
| 24-31-15-66060-002-0090 | 10229 | TARPON DR | G21400 | NG21400 | 4.34 |
| 24-31-15-66060-002-0100 | 10212 | 2ND ST E | G21400 | NG21400 | 4.34 |
| 24-31-15-66060-002-0100 | 10212 | 2ND ST E | G21700 | NG21700 | 4.35 |
| 24-31-15-66060-002-0110 | 10210 | 2ND ST E | G21400 | NG21400 | 4.34 |
| 24-31-15-66060-002-0110 | 10210 | 2ND ST E | G21700 | NG21700 | 4.35 |
| 24-31-15-66060-002-0120 | 10133 | YACHT CLUB DR | G21700 | NG21700 | 4.35 |
| 24-31-15-66060-002-0130 | 10135 | YACHT CLUB DR | G21700 | NG21700 | 4.35 |
| 24-31-15-66060-002-0140 | 10137 | YACHT CLUB DR | G21700 | NG21700 | 4.35 |
| 24-31-15-66060-002-0150 | 10139 | YACHT CLUB DR | G21500 | NG21500 | 4.35 |
| 24-31-15-66060-002-0150 | 10139 | YACHT CLUB DR | G21700 | NG21700 | 4.35 |
| 24-31-15-66060-003-0010 | 10131 | YACHT CLUB DR | G21415 | NG21415 | 4.35 |
| 24-31-15-66060-003-0010 | 10131 | YACHT CLUB DR | G21700 | NG21700 | 4.35 |
| 24-31-15-66060-003-0020 | 10207 | 2ND ST E | G21415 | NG21415 | 4.35 |
| 24-31-15-66060-003-0020 | 10207 | 2ND ST E | G21700 | NG21700 | 4.35 |
| 24-31-15-66060-003-0030 | 10209 | 2ND ST E | G21400 | NG21400 | 4.34 |
| 24-31-15-66060-003-0030 | 10209 | 2ND ST E | G21415 | NG21415 | 4.35 |
| 24-31-15-66060-003-0030 | 10209 | 2ND ST E | G21700 | NG21700 | 4.35 |
| 24-31-15-66060-003-0080 | 10210 | 3RD ST E | G21400 | NG21400 | 4.34 |
| 24-31-15-66060-003-0080 | 10210 | 3RD ST E | G21415 | NG21415 | 4.35 |
| 24-31-15-66060-003-0090 | 10208 | 3RD ST E | G21415 | NG21415 | 4.35 |
| 24-31-15-66060-003-0100 | 10206 | 3RD ST E | G21415 | NG21415 | 4.35 |
| 24-31-15-66060-003-0110 | 10204 | 3RD ST E | G21415 | NG21415 | 4.35 |
| 24-31-15-66060-003-0110 | 10204 | 3RD ST E | G21700 | NG21700 | 4.35 |
| 24-31-15-66060-003-0110 | 10204 | 3RD ST E | G21715 | NG21715 | 4.35 |
| 24-31-15-66060-003-0120 | 10202 | 3RD ST E | G21700 | NG21700 | 4.35 |
| 24-31-15-66060-003-0120 | 10202 | 3RD ST E | G21715 | NG21715 | 4.35 |
| 24-31-15-66060-004-0040 | 10205 | 3RD ST E | G21415 | NG21415 | 4.35 |
| 24-31-15-66060-004-0040 | 10205 | 3RD ST E | G21715 | NG21715 | 4.35 |
| 24-31-15-66060-004-0050 | 10207 | 3RD ST E | G21415 | NG21415 | 4.35 |
| 24-31-15-66060-004-0050 | 10207 | 3RD ST E | G21715 | NG21715 | 4.35 |
| 24-31-15-66060-004-0060 | 10209 | 3RD ST E | G21415 | NG21415 | 4.35 |
| 24-31-15-66177-000-0001 | 10355 | PARADISE BLVD | G22300 | NG22300 | 3.5 |
| 24-31-15-66177-000-0001 | 10355 | PARADISE BLVD | G22300 | NG22300 | 3.5 |
| 24-31-15-66177-000-0001 | 10355 | PARADISE BLVD | G24330 | NG24330 | 3.67 |
| 24-31-15-66177-000-0001 | 10355 | PARADISE BLVD | G24400 | NG24400 | 3.82 |
| 24-31-15-66177-000-0101 | 10355 | PARADISE BLVD | G22300 | NG22300 | 3.5 |
| 24-31-15-66177-000-0101 | 10355 | PARADISE BLVD | G24400 | NG24400 | 3.82 |
| 24-31-15-66177-000-0102 | 10355 | PARADISE BLVD | G22300 | NG22300 | 3.5 |
| 24-31-15-66177-000-0102 | 10355 | PARADISE BLVD | G24400 | NG24400 | 3.82 |
| 24-31-15-66177-000-0103 | 10355 | PARADISE BLVD | G22300 | NG22300 | 3.5 |
| 24-31-15-66177-000-0103 | 10355 | PARADISE BLVD | G24400 | NG24400 | 3.82 |

| Tax Parcel ID | Site Number | Site Road | Basin Name | Node Name | 100-Year Stage EL. |
|---|---|---|---|---|---|
| 24-31-15-66177-000-0104 | 10355 | PARADISE BLVD | G22300 | NG22300 | 3.5 |
| 24-31-15-66177-000-0104 | 10355 | PARADISE BLVD | G24400 | NG24400 | 3.82 |
| 24-31-15-66177-000-0105 | 10355 | PARADISE BLVD | G22300 | NG22300 | 3.5 |
| 24-31-15-66177-000-0105 | 10355 | PARADISE BLVD | G24400 | NG24400 | 3.82 |
| 24-31-15-66177-000-0106 | 10355 | PARADISE BLVD | G22300 | NG22300 | 3.5 |
| 24-31-15-66177-000-0106 | 10355 | PARADISE BLVD | G24400 | NG24400 | 3.82 |
| 24-31-15-66177-000-0107 | 10355 | PARADISE BLVD | G22300 | NG22300 | 3.5 |
| 24-31-15-66177-000-0107 | 10355 | PARADISE BLVD | G24400 | NG24400 | 3.82 |
| 24-31-15-66177-000-0108 | 10355 | PARADISE BLVD | G22300 | NG22300 | 3.5 |
| 24-31-15-66177-000-0108 | 10355 | PARADISE BLVD | G24400 | NG24400 | 3.82 |
| 24-31-15-66177-000-0109 | 10355 | PARADISE BLVD | G22300 | NG22300 | 3.5 |
| 24-31-15-66177-000-0109 | 10355 | PARADISE BLVD | G24400 | NG24400 | 3.82 |
| 24-31-15-66177-000-0110 | 10355 | PARADISE BLVD | G22300 | NG22300 | 3.5 |
| 24-31-15-66177-000-0110 | 10355 | PARADISE BLVD | G24400 | NG24400 | 3.82 |
| 24-31-15-66177-000-0111 | 10355 | PARADISE BLVD | G22300 | NG22300 | 3.5 |
| 24-31-15-66177-000-0111 | 10355 | PARADISE BLVD | G24400 | NG24400 | 3.82 |
| 24-31-15-66177-000-0112 | 10355 | PARADISE BLVD | G22300 | NG22300 | 3.5 |
| 24-31-15-66177-000-0112 | 10355 | PARADISE BLVD | G24400 | NG24400 | 3.82 |
| 24-31-15-66177-000-0113 | 10355 | PARADISE BLVD | G22300 | NG22300 | 3.5 |
| 24-31-15-66177-000-0113 | 10355 | PARADISE BLVD | G24400 | NG24400 | 3.82 |
| 24-31-15-66177-000-0114 | 10355 | PARADISE BLVD | G22300 | NG22300 | 3.5 |
| 24-31-15-66177-000-0114 | 10355 | PARADISE BLVD | G24400 | NG24400 | 3.82 |
| 24-31-15-66177-000-0115 | 10355 | PARADISE BLVD | G22300 | NG22300 | 3.5 |
| 24-31-15-66177-000-0115 | 10355 | PARADISE BLVD | G24400 | NG24400 | 3.82 |
| 24-31-15-66177-000-0201 | 10355 | PARADISE BLVD | G22300 | NG22300 | 3.5 |
| 24-31-15-66177-000-0201 | 10355 | PARADISE BLVD | G24400 | NG24400 | 3.82 |
| 24-31-15-66177-000-0202 | 10355 | PARADISE BLVD | G22300 | NG22300 | 3.5 |
| 24-31-15-66177-000-0202 | 10355 | PARADISE BLVD | G24400 | NG24400 | 3.82 |
| 24-31-15-66177-000-0203 | 10355 | PARADISE BLVD | G22300 | NG22300 | 3.5 |
| 24-31-15-66177-000-0203 | 10355 | PARADISE BLVD | G24400 | NG24400 | 3.82 |
| 24-31-15-66177-000-0204 | 10355 | PARADISE BLVD | G22300 | NG22300 | 3.5 |
| 24-31-15-66177-000-0204 | 10355 | PARADISE BLVD | G24400 | NG24400 | 3.82 |
| 24-31-15-66177-000-0205 | 10355 | PARADISE BLVD | G22300 | NG22300 | 3.5 |
| 24-31-15-66177-000-0205 | 10355 | PARADISE BLVD | G24400 | NG24400 | 3.82 |
| 24-31-15-66177-000-0206 | 10355 | PARADISE BLVD | G22300 | NG22300 | 3.5 |
| 24-31-15-66177-000-0206 | 10355 | PARADISE BLVD | G24400 | NG24400 | 3.82 |
| 24-31-15-66177-000-0207 | 10355 | PARADISE BLVD | G22300 | NG22300 | 3.5 |
| 24-31-15-66177-000-0207 | 10355 | PARADISE BLVD | G24400 | NG24400 | 3.82 |
| 24-31-15-66177-000-0208 | 10355 | PARADISE BLVD | G22300 | NG22300 | 3.5 |
| 24-31-15-66177-000-0208 | 10355 | PARADISE BLVD | G24400 | NG24400 | 3.82 |
| 24-31-15-66177-000-0209 | 10355 | PARADISE BLVD | G22300 | NG22300 | 3.5 |
| 24-31-15-66177-000-0209 | 10355 | PARADISE BLVD | G24400 | NG24400 | 3.82 |
| 24-31-15-66177-000-0210 | 10355 | PARADISE BLVD | G22300 | NG22300 | 3.5 |
| 24-31-15-66177-000-0210 | 10355 | PARADISE BLVD | G24400 | NG24400 | 3.82 |
| 24-31-15-66177-000-0211 | 10355 | PARADISE BLVD | G22300 | NG22300 | 3.5 |
| 24-31-15-66177-000-0211 | 10355 | PARADISE BLVD | G24400 | NG24400 | 3.82 |
| 24-31-15-66177-000-0212 | 10355 | PARADISE BLVD | G22300 | NG22300 | 3.5 |
| 24-31-15-66177-000-0212 | 10355 | PARADISE BLVD | G24400 | NG24400 | 3.82 |
| 24-31-15-66177-000-0213 | 10355 | PARADISE BLVD | G22300 | NG22300 | 3.5 |
| 24-31-15-66177-000-0213 | 10355 | PARADISE BLVD | G24400 | NG24400 | 3.82 |
| 24-31-15-66177-000-0214 | 10355 | PARADISE BLVD | G22300 | NG22300 | 3.5 |
| 24-31-15-66177-000-0214 | 10355 | PARADISE BLVD | G24400 | NG24400 | 3.82 |
| 24-31-15-66177-000-0215 | 10355 | PARADISE BLVD | G22300 | NG22300 | 3.5 |
| 24-31-15-66177-000-0215 | 10355 | PARADISE BLVD | G24400 | NG24400 | 3.82 |
| 24-31-15-66177-000-0301 | 10355 | PARADISE BLVD | G22300 | NG22300 | 3.5 |
| 24-31-15-66177-000-0301 | 10355 | PARADISE BLVD | G24400 | NG24400 | 3.82 |
| 24-31-15-66177-000-0302 | 10355 | PARADISE BLVD | G22300 | NG22300 | 3.5 |
| 24-31-15-66177-000-0302 | 10355 | PARADISE BLVD | G24400 | NG24400 | 3.82 |
| 24-31-15-66177-000-0303 | 10355 | PARADISE BLVD | G22300 | NG22300 | 3.5 |
| 24-31-15-66177-000-0303 | 10355 | PARADISE BLVD | G24400 | NG24400 | 3.82 |
| 24-31-15-66177-000-0304 | 10355 | PARADISE BLVD | G22300 | NG22300 | 3.5 |
| 24-31-15-66177-000-0304 | 10355 | PARADISE BLVD | G24400 | NG24400 | 3.82 |

| Tax Parcel ID | Site Number | Site Road | Basin Name | Node Name | 100-Year Stage EL. |
|---|---|---|---|---|---|
| 24-31-15-66177-000-0305 | 10355 | PARADISE BLVD | G22300 | NG22300 | 3.5 |
| 24-31-15-66177-000-0305 | 10355 | PARADISE BLVD | G24400 | NG24400 | 3.82 |
| 24-31-15-66177-000-0306 | 10355 | PARADISE BLVD | G22300 | NG22300 | 3.5 |
| 24-31-15-66177-000-0306 | 10355 | PARADISE BLVD | G24400 | NG24400 | 3.82 |
| 24-31-15-66177-000-0307 | 10355 | PARADISE BLVD | G22300 | NG22300 | 3.5 |
| 24-31-15-66177-000-0307 | 10355 | PARADISE BLVD | G24400 | NG24400 | 3.82 |
| 24-31-15-66177-000-0308 | 10355 | PARADISE BLVD | G22300 | NG22300 | 3.5 |
| 24-31-15-66177-000-0308 | 10355 | PARADISE BLVD | G24400 | NG24400 | 3.82 |
| 24-31-15-66177-000-0309 | 10355 | PARADISE BLVD | G22300 | NG22300 | 3.5 |
| 24-31-15-66177-000-0309 | 10355 | PARADISE BLVD | G24400 | NG24400 | 3.82 |
| 24-31-15-66177-000-0310 | 10355 | PARADISE BLVD | G22300 | NG22300 | 3.5 |
| 24-31-15-66177-000-0310 | 10355 | PARADISE BLVD | G24400 | NG24400 | 3.82 |
| 24-31-15-66177-000-0311 | 10355 | PARADISE BLVD | G22300 | NG22300 | 3.5 |
| 24-31-15-66177-000-0311 | 10355 | PARADISE BLVD | G24400 | NG24400 | 3.82 |
| 24-31-15-66177-000-0312 | 10355 | PARADISE BLVD | G22300 | NG22300 | 3.5 |
| 24-31-15-66177-000-0312 | 10355 | PARADISE BLVD | G24400 | NG24400 | 3.82 |
| 24-31-15-66177-000-0313 | 10355 | PARADISE BLVD | G22300 | NG22300 | 3.5 |
| 24-31-15-66177-000-0313 | 10355 | PARADISE BLVD | G24400 | NG24400 | 3.82 |
| 24-31-15-66177-000-0314 | 10355 | PARADISE BLVD | G22300 | NG22300 | 3.5 |
| 24-31-15-66177-000-0314 | 10355 | PARADISE BLVD | G24400 | NG24400 | 3.82 |
| 24-31-15-66177-000-0315 | 10355 | PARADISE BLVD | G22300 | NG22300 | 3.5 |
| 24-31-15-66177-000-0315 | 10355 | PARADISE BLVD | G24400 | NG24400 | 3.82 |
| 24-31-15-66177-000-0401 | 10355 | PARADISE BLVD | G22300 | NG22300 | 3.5 |
| 24-31-15-66177-000-0401 | 10355 | PARADISE BLVD | G24400 | NG24400 | 3.82 |
| 24-31-15-66177-000-0402 | 10355 | PARADISE BLVD | G22300 | NG22300 | 3.5 |
| 24-31-15-66177-000-0402 | 10355 | PARADISE BLVD | G24400 | NG24400 | 3.82 |
| 24-31-15-66177-000-0403 | 10355 | PARADISE BLVD | G22300 | NG22300 | 3.5 |
| 24-31-15-66177-000-0403 | 10355 | PARADISE BLVD | G24400 | NG24400 | 3.82 |
| 24-31-15-66177-000-0404 | 10355 | PARADISE BLVD | G22300 | NG22300 | 3.5 |
| 24-31-15-66177-000-0404 | 10355 | PARADISE BLVD | G24400 | NG24400 | 3.82 |
| 24-31-15-66177-000-0405 | 10355 | PARADISE BLVD | G22300 | NG22300 | 3.5 |
| 24-31-15-66177-000-0405 | 10355 | PARADISE BLVD | G24400 | NG24400 | 3.82 |
| 24-31-15-66177-000-0406 | 10355 | PARADISE BLVD | G22300 | NG22300 | 3.5 |
| 24-31-15-66177-000-0406 | 10355 | PARADISE BLVD | G24400 | NG24400 | 3.82 |
| 24-31-15-66177-000-0407 | 10355 | PARADISE BLVD | G22300 | NG22300 | 3.5 |
| 24-31-15-66177-000-0407 | 10355 | PARADISE BLVD | G24400 | NG24400 | 3.82 |
| 24-31-15-66177-000-0408 | 10355 | PARADISE BLVD | G22300 | NG22300 | 3.5 |
| 24-31-15-66177-000-0408 | 10355 | PARADISE BLVD | G24400 | NG24400 | 3.82 |
| 24-31-15-66177-000-0409 | 10355 | PARADISE BLVD | G22300 | NG22300 | 3.5 |
| 24-31-15-66177-000-0409 | 10355 | PARADISE BLVD | G24400 | NG24400 | 3.82 |
| 24-31-15-66177-000-0410 | 10355 | PARADISE BLVD | G22300 | NG22300 | 3.5 |
| 24-31-15-66177-000-0410 | 10355 | PARADISE BLVD | G24400 | NG24400 | 3.82 |
| 24-31-15-66177-000-0411 | 10355 | PARADISE BLVD | G22300 | NG22300 | 3.5 |
| 24-31-15-66177-000-0411 | 10355 | PARADISE BLVD | G24400 | NG24400 | 3.82 |
| 24-31-15-66177-000-0412 | 10355 | PARADISE BLVD | G22300 | NG22300 | 3.5 |
| 24-31-15-66177-000-0412 | 10355 | PARADISE BLVD | G24400 | NG24400 | 3.82 |
| 24-31-15-66177-000-0413 | 10355 | PARADISE BLVD | G22300 | NG22300 | 3.5 |
| 24-31-15-66177-000-0413 | 10355 | PARADISE BLVD | G24400 | NG24400 | 3.82 |
| 24-31-15-66177-000-0414 | 10355 | PARADISE BLVD | G22300 | NG22300 | 3.5 |
| 24-31-15-66177-000-0414 | 10355 | PARADISE BLVD | G24400 | NG24400 | 3.82 |
| 24-31-15-66177-000-0415 | 10355 | PARADISE BLVD | G22300 | NG22300 | 3.5 |
| 24-31-15-66177-000-0415 | 10355 | PARADISE BLVD | G24400 | NG24400 | 3.82 |
| 24-31-15-66177-000-0501 | 10355 | PARADISE BLVD | G22300 | NG22300 | 3.5 |
| 24-31-15-66177-000-0501 | 10355 | PARADISE BLVD | G24400 | NG24400 | 3.82 |
| 24-31-15-66177-000-0502 | 10355 | PARADISE BLVD | G22300 | NG22300 | 3.5 |
| 24-31-15-66177-000-0502 | 10355 | PARADISE BLVD | G24400 | NG24400 | 3.82 |
| 24-31-15-66177-000-0503 | 10355 | PARADISE BLVD | G22300 | NG22300 | 3.5 |
| 24-31-15-66177-000-0503 | 10355 | PARADISE BLVD | G24400 | NG24400 | 3.82 |
| 24-31-15-66177-000-0504 | 10355 | PARADISE BLVD | G22300 | NG22300 | 3.5 |
| 24-31-15-66177-000-0504 | 10355 | PARADISE BLVD | G24400 | NG24400 | 3.82 |
| 24-31-15-66177-000-0505 | 10355 | PARADISE BLVD | G22300 | NG22300 | 3.5 |
| 24-31-15-66177-000-0505 | 10355 | PARADISE BLVD | G24400 | NG24400 | 3.82 |

| Tax Parcel ID | Site Number | Site Road | Basin Name | Node Name | 100-Year Stage EL. |
|---|---|---|---|---|---|
| 24-31-15-66177-000-0506 | 10355 | PARADISE BLVD | G22300 | NG22300 | 3.5 |
| 24-31-15-66177-000-0506 | 10355 | PARADISE BLVD | G24400 | NG24400 | 3.82 |
| 24-31-15-66177-000-0507 | 10355 | PARADISE BLVD | G22300 | NG22300 | 3.5 |
| 24-31-15-66177-000-0507 | 10355 | PARADISE BLVD | G24400 | NG24400 | 3.82 |
| 24-31-15-66177-000-0508 | 10355 | PARADISE BLVD | G22300 | NG22300 | 3.5 |
| 24-31-15-66177-000-0508 | 10355 | PARADISE BLVD | G24400 | NG24400 | 3.82 |
| 24-31-15-66177-000-0509 | 10355 | PARADISE BLVD | G22300 | NG22300 | 3.5 |
| 24-31-15-66177-000-0509 | 10355 | PARADISE BLVD | G24400 | NG24400 | 3.82 |
| 24-31-15-66177-000-0510 | 10355 | PARADISE BLVD | G22300 | NG22300 | 3.5 |
| 24-31-15-66177-000-0510 | 10355 | PARADISE BLVD | G24400 | NG24400 | 3.82 |
| 24-31-15-66177-000-0511 | 10355 | PARADISE BLVD | G22300 | NG22300 | 3.5 |
| 24-31-15-66177-000-0511 | 10355 | PARADISE BLVD | G24400 | NG24400 | 3.82 |
| 24-31-15-66177-000-0512 | 10355 | PARADISE BLVD | G22300 | NG22300 | 3.5 |
| 24-31-15-66177-000-0512 | 10355 | PARADISE BLVD | G24400 | NG24400 | 3.82 |
| 24-31-15-66177-000-0513 | 10355 | PARADISE BLVD | G22300 | NG22300 | 3.5 |
| 24-31-15-66177-000-0513 | 10355 | PARADISE BLVD | G24400 | NG24400 | 3.82 |
| 24-31-15-66177-000-0514 | 10355 | PARADISE BLVD | G22300 | NG22300 | 3.5 |
| 24-31-15-66177-000-0514 | 10355 | PARADISE BLVD | G24400 | NG24400 | 3.82 |
| 24-31-15-66177-000-0515 | 10355 | PARADISE BLVD | G22300 | NG22300 | 3.5 |
| 24-31-15-66177-000-0515 | 10355 | PARADISE BLVD | G24400 | NG24400 | 3.82 |
| 24-31-15-66177-000-0601 | 10355 | PARADISE BLVD | G22300 | NG22300 | 3.5 |
| 24-31-15-66177-000-0601 | 10355 | PARADISE BLVD | G24400 | NG24400 | 3.82 |
| 24-31-15-66177-000-0602 | 10355 | PARADISE BLVD | G22300 | NG22300 | 3.5 |
| 24-31-15-66177-000-0602 | 10355 | PARADISE BLVD | G24400 | NG24400 | 3.82 |
| 24-31-15-66177-000-0603 | 10355 | PARADISE BLVD | G22300 | NG22300 | 3.5 |
| 24-31-15-66177-000-0603 | 10355 | PARADISE BLVD | G24400 | NG24400 | 3.82 |
| 24-31-15-66177-000-0604 | 10355 | PARADISE BLVD | G22300 | NG22300 | 3.5 |
| 24-31-15-66177-000-0604 | 10355 | PARADISE BLVD | G24400 | NG24400 | 3.82 |
| 24-31-15-66177-000-0605 | 10355 | PARADISE BLVD | G22300 | NG22300 | 3.5 |
| 24-31-15-66177-000-0605 | 10355 | PARADISE BLVD | G24400 | NG24400 | 3.82 |
| 24-31-15-66177-000-0606 | 10355 | PARADISE BLVD | G22300 | NG22300 | 3.5 |
| 24-31-15-66177-000-0606 | 10355 | PARADISE BLVD | G24400 | NG24400 | 3.82 |
| 24-31-15-66177-000-0607 | 10355 | PARADISE BLVD | G22300 | NG22300 | 3.5 |
| 24-31-15-66177-000-0607 | 10355 | PARADISE BLVD | G24400 | NG24400 | 3.82 |
| 24-31-15-66177-000-0608 | 10355 | PARADISE BLVD | G22300 | NG22300 | 3.5 |
| 24-31-15-66177-000-0608 | 10355 | PARADISE BLVD | G24400 | NG24400 | 3.82 |
| 24-31-15-66177-000-0609 | 10355 | PARADISE BLVD | G22300 | NG22300 | 3.5 |
| 24-31-15-66177-000-0609 | 10355 | PARADISE BLVD | G24400 | NG24400 | 3.82 |
| 24-31-15-66177-000-0610 | 10355 | PARADISE BLVD | G22300 | NG22300 | 3.5 |
| 24-31-15-66177-000-0610 | 10355 | PARADISE BLVD | G24400 | NG24400 | 3.82 |
| 24-31-15-66177-000-0611 | 10355 | PARADISE BLVD | G22300 | NG22300 | 3.5 |
| 24-31-15-66177-000-0611 | 10355 | PARADISE BLVD | G24400 | NG24400 | 3.82 |
| 24-31-15-66177-000-0612 | 10355 | PARADISE BLVD | G22300 | NG22300 | 3.5 |
| 24-31-15-66177-000-0612 | 10355 | PARADISE BLVD | G24400 | NG24400 | 3.82 |
| 24-31-15-66177-000-0613 | 10355 | PARADISE BLVD | G22300 | NG22300 | 3.5 |
| 24-31-15-66177-000-0613 | 10355 | PARADISE BLVD | G24400 | NG24400 | 3.82 |
| 24-31-15-66177-000-0614 | 10355 | PARADISE BLVD | G22300 | NG22300 | 3.5 |
| 24-31-15-66177-000-0614 | 10355 | PARADISE BLVD | G24400 | NG24400 | 3.82 |
| 24-31-15-66177-000-0615 | 10355 | PARADISE BLVD | G22300 | NG22300 | 3.5 |
| 24-31-15-66177-000-0615 | 10355 | PARADISE BLVD | G24400 | NG24400 | 3.82 |
| 24-31-15-66177-000-0701 | 10355 | PARADISE BLVD | G22300 | NG22300 | 3.5 |
| 24-31-15-66177-000-0701 | 10355 | PARADISE BLVD | G24400 | NG24400 | 3.82 |
| 24-31-15-66177-000-0702 | 10355 | PARADISE BLVD | G22300 | NG22300 | 3.5 |
| 24-31-15-66177-000-0702 | 10355 | PARADISE BLVD | G24400 | NG24400 | 3.82 |
| 24-31-15-66177-000-0703 | 10355 | PARADISE BLVD | G22300 | NG22300 | 3.5 |
| 24-31-15-66177-000-0703 | 10355 | PARADISE BLVD | G24400 | NG24400 | 3.82 |
| 24-31-15-66177-000-0704 | 10355 | PARADISE BLVD | G22300 | NG22300 | 3.5 |
| 24-31-15-66177-000-0704 | 10355 | PARADISE BLVD | G24400 | NG24400 | 3.82 |
| 24-31-15-66177-000-0705 | 10355 | PARADISE BLVD | G22300 | NG22300 | 3.5 |
| 24-31-15-66177-000-0705 | 10355 | PARADISE BLVD | G24400 | NG24400 | 3.82 |
| 24-31-15-66177-000-0706 | 10355 | PARADISE BLVD | G22300 | NG22300 | 3.5 |
| 24-31-15-66177-000-0706 | 10355 | PARADISE BLVD | G24400 | NG24400 | 3.82 |

| Tax Parcel ID | Site Number | Site Road | Basin Name | Node Name | 100-Year Stage EL. |
|---|---|---|---|---|---|
| 24-31-15-66177-000-0707 | 10355 | PARADISE BLVD | G22300 | NG22300 | 3.5 |
| 24-31-15-66177-000-0707 | 10355 | PARADISE BLVD | G24400 | NG24400 | 3.82 |
| 24-31-15-66177-000-0708 | 10355 | PARADISE BLVD | G22300 | NG22300 | 3.5 |
| 24-31-15-66177-000-0708 | 10355 | PARADISE BLVD | G24400 | NG24400 | 3.82 |
| 24-31-15-66177-000-0709 | 10355 | PARADISE BLVD | G22300 | NG22300 | 3.5 |
| 24-31-15-66177-000-0709 | 10355 | PARADISE BLVD | G24400 | NG24400 | 3.82 |
| 24-31-15-66177-000-0710 | 10355 | PARADISE BLVD | G22300 | NG22300 | 3.5 |
| 24-31-15-66177-000-0710 | 10355 | PARADISE BLVD | G24400 | NG24400 | 3.82 |
| 24-31-15-66177-000-0711 | 10355 | PARADISE BLVD | G22300 | NG22300 | 3.5 |
| 24-31-15-66177-000-0711 | 10355 | PARADISE BLVD | G24400 | NG24400 | 3.82 |
| 24-31-15-66177-000-0712 | 10355 | PARADISE BLVD | G22300 | NG22300 | 3.5 |
| 24-31-15-66177-000-0712 | 10355 | PARADISE BLVD | G24400 | NG24400 | 3.82 |
| 24-31-15-66177-000-0713 | 10355 | PARADISE BLVD | G22300 | NG22300 | 3.5 |
| 24-31-15-66177-000-0713 | 10355 | PARADISE BLVD | G24400 | NG24400 | 3.82 |
| 24-31-15-66177-000-0714 | 10355 | PARADISE BLVD | G22300 | NG22300 | 3.5 |
| 24-31-15-66177-000-0714 | 10355 | PARADISE BLVD | G24400 | NG24400 | 3.82 |
| 24-31-15-66177-000-0715 | 10355 | PARADISE BLVD | G22300 | NG22300 | 3.5 |
| 24-31-15-66177-000-0715 | 10355 | PARADISE BLVD | G24400 | NG24400 | 3.82 |
| 24-31-15-66177-000-0801 | 10355 | PARADISE BLVD | G22300 | NG22300 | 3.5 |
| 24-31-15-66177-000-0801 | 10355 | PARADISE BLVD | G24400 | NG24400 | 3.82 |
| 24-31-15-66177-000-0802 | 10355 | PARADISE BLVD | G22300 | NG22300 | 3.5 |
| 24-31-15-66177-000-0802 | 10355 | PARADISE BLVD | G24400 | NG24400 | 3.82 |
| 24-31-15-66177-000-0803 | 10355 | PARADISE BLVD | G22300 | NG22300 | 3.5 |
| 24-31-15-66177-000-0803 | 10355 | PARADISE BLVD | G24400 | NG24400 | 3.82 |
| 24-31-15-66177-000-0804 | 10355 | PARADISE BLVD | G22300 | NG22300 | 3.5 |
| 24-31-15-66177-000-0804 | 10355 | PARADISE BLVD | G24400 | NG24400 | 3.82 |
| 24-31-15-66177-000-0805 | 10355 | PARADISE BLVD | G22300 | NG22300 | 3.5 |
| 24-31-15-66177-000-0805 | 10355 | PARADISE BLVD | G24400 | NG24400 | 3.82 |
| 24-31-15-66177-000-0806 | 10355 | PARADISE BLVD | G22300 | NG22300 | 3.5 |
| 24-31-15-66177-000-0806 | 10355 | PARADISE BLVD | G24400 | NG24400 | 3.82 |
| 24-31-15-66177-000-0807 | 10355 | PARADISE BLVD | G22300 | NG22300 | 3.5 |
| 24-31-15-66177-000-0807 | 10355 | PARADISE BLVD | G24400 | NG24400 | 3.82 |
| 24-31-15-66177-000-0808 | 10355 | PARADISE BLVD | G22300 | NG22300 | 3.5 |
| 24-31-15-66177-000-0808 | 10355 | PARADISE BLVD | G24400 | NG24400 | 3.82 |
| 24-31-15-66177-000-0809 | 10355 | PARADISE BLVD | G22300 | NG22300 | 3.5 |
| 24-31-15-66177-000-0809 | 10355 | PARADISE BLVD | G24400 | NG24400 | 3.82 |
| 24-31-15-66177-000-0810 | 10355 | PARADISE BLVD | G22300 | NG22300 | 3.5 |
| 24-31-15-66177-000-0810 | 10355 | PARADISE BLVD | G24400 | NG24400 | 3.82 |
| 24-31-15-66177-000-0811 | 10355 | PARADISE BLVD | G22300 | NG22300 | 3.5 |
| 24-31-15-66177-000-0811 | 10355 | PARADISE BLVD | G24400 | NG24400 | 3.82 |
| 24-31-15-66177-000-0812 | 10355 | PARADISE BLVD | G22300 | NG22300 | 3.5 |
| 24-31-15-66177-000-0812 | 10355 | PARADISE BLVD | G24400 | NG24400 | 3.82 |
| 24-31-15-66177-000-0813 | 10355 | PARADISE BLVD | G22300 | NG22300 | 3.5 |
| 24-31-15-66177-000-0813 | 10355 | PARADISE BLVD | G24400 | NG24400 | 3.82 |
| 24-31-15-66177-000-0814 | 10355 | PARADISE BLVD | G22300 | NG22300 | 3.5 |
| 24-31-15-66177-000-0814 | 10355 | PARADISE BLVD | G24400 | NG24400 | 3.82 |
| 24-31-15-66177-000-0815 | 10355 | PARADISE BLVD | G22300 | NG22300 | 3.5 |
| 24-31-15-66177-000-0815 | 10355 | PARADISE BLVD | G24400 | NG24400 | 3.82 |
| 24-31-15-66177-000-0901 | 10355 | PARADISE BLVD | G22300 | NG22300 | 3.5 |
| 24-31-15-66177-000-0901 | 10355 | PARADISE BLVD | G24400 | NG24400 | 3.82 |
| 24-31-15-66177-000-0902 | 10355 | PARADISE BLVD | G22300 | NG22300 | 3.5 |
| 24-31-15-66177-000-0902 | 10355 | PARADISE BLVD | G24400 | NG24400 | 3.82 |
| 24-31-15-66177-000-0903 | 10355 | PARADISE BLVD | G22300 | NG22300 | 3.5 |
| 24-31-15-66177-000-0903 | 10355 | PARADISE BLVD | G24400 | NG24400 | 3.82 |
| 24-31-15-66177-000-0904 | 10355 | PARADISE BLVD | G22300 | NG22300 | 3.5 |
| 24-31-15-66177-000-0904 | 10355 | PARADISE BLVD | G24400 | NG24400 | 3.82 |
| 24-31-15-66177-000-0905 | 10355 | PARADISE BLVD | G22300 | NG22300 | 3.5 |
| 24-31-15-66177-000-0905 | 10355 | PARADISE BLVD | G24400 | NG24400 | 3.82 |
| 24-31-15-66177-000-0906 | 10355 | PARADISE BLVD | G22300 | NG22300 | 3.5 |
| 24-31-15-66177-000-0906 | 10355 | PARADISE BLVD | G24400 | NG24400 | 3.82 |
| 24-31-15-66177-000-0907 | 10355 | PARADISE BLVD | G22300 | NG22300 | 3.5 |
| 24-31-15-66177-000-0907 | 10355 | PARADISE BLVD | G24400 | NG24400 | 3.82 |

| Tax Parcel ID | Site Number | Site Road | Basin Name | Node Name | 100-Year Stage EL. |
|---|---|---|---|---|---|
| 24-31-15-66177-000-0908 | 10355 | PARADISE BLVD | G22300 | NG22300 | 3.5 |
| 24-31-15-66177-000-0908 | 10355 | PARADISE BLVD | G24400 | NG24400 | 3.82 |
| 24-31-15-66177-000-0909 | 10355 | PARADISE BLVD | G22300 | NG22300 | 3.5 |
| 24-31-15-66177-000-0909 | 10355 | PARADISE BLVD | G24400 | NG24400 | 3.82 |
| 24-31-15-66177-000-0910 | 10355 | PARADISE BLVD | G22300 | NG22300 | 3.5 |
| 24-31-15-66177-000-0910 | 10355 | PARADISE BLVD | G24400 | NG24400 | 3.82 |
| 24-31-15-66177-000-0911 | 10355 | PARADISE BLVD | G22300 | NG22300 | 3.5 |
| 24-31-15-66177-000-0911 | 10355 | PARADISE BLVD | G24400 | NG24400 | 3.82 |
| 24-31-15-66177-000-0912 | 10355 | PARADISE BLVD | G22300 | NG22300 | 3.5 |
| 24-31-15-66177-000-0912 | 10355 | PARADISE BLVD | G24400 | NG24400 | 3.82 |
| 24-31-15-66177-000-0913 | 10355 | PARADISE BLVD | G22300 | NG22300 | 3.5 |
| 24-31-15-66177-000-0913 | 10355 | PARADISE BLVD | G24400 | NG24400 | 3.82 |
| 24-31-15-66177-000-0914 | 10355 | PARADISE BLVD | G22300 | NG22300 | 3.5 |
| 24-31-15-66177-000-0914 | 10355 | PARADISE BLVD | G24400 | NG24400 | 3.82 |
| 24-31-15-66177-000-0915 | 10355 | PARADISE BLVD | G22300 | NG22300 | 3.5 |
| 24-31-15-66177-000-0915 | 10355 | PARADISE BLVD | G24400 | NG24400 | 3.82 |
| 24-31-15-66177-000-1001 | 10355 | PARADISE BLVD | G22300 | NG22300 | 3.5 |
| 24-31-15-66177-000-1001 | 10355 | PARADISE BLVD | G24400 | NG24400 | 3.82 |
| 24-31-15-66177-000-1002 | 10355 | PARADISE BLVD | G22300 | NG22300 | 3.5 |
| 24-31-15-66177-000-1002 | 10355 | PARADISE BLVD | G24400 | NG24400 | 3.82 |
| 24-31-15-66177-000-1003 | 10355 | PARADISE BLVD | G22300 | NG22300 | 3.5 |
| 24-31-15-66177-000-1003 | 10355 | PARADISE BLVD | G24400 | NG24400 | 3.82 |
| 24-31-15-66177-000-1004 | 10355 | PARADISE BLVD | G22300 | NG22300 | 3.5 |
| 24-31-15-66177-000-1004 | 10355 | PARADISE BLVD | G24400 | NG24400 | 3.82 |
| 24-31-15-66177-000-1005 | 10355 | PARADISE BLVD | G22300 | NG22300 | 3.5 |
| 24-31-15-66177-000-1005 | 10355 | PARADISE BLVD | G24400 | NG24400 | 3.82 |
| 24-31-15-66177-000-1006 | 10355 | PARADISE BLVD | G22300 | NG22300 | 3.5 |
| 24-31-15-66177-000-1006 | 10355 | PARADISE BLVD | G24400 | NG24400 | 3.82 |
| 24-31-15-66177-000-1007 | 10355 | PARADISE BLVD | G22300 | NG22300 | 3.5 |
| 24-31-15-66177-000-1007 | 10355 | PARADISE BLVD | G24400 | NG24400 | 3.82 |
| 24-31-15-66177-000-1008 | 10355 | PARADISE BLVD | G22300 | NG22300 | 3.5 |
| 24-31-15-66177-000-1008 | 10355 | PARADISE BLVD | G24400 | NG24400 | 3.82 |
| 24-31-15-66177-000-1009 | 10355 | PARADISE BLVD | G22300 | NG22300 | 3.5 |
| 24-31-15-66177-000-1009 | 10355 | PARADISE BLVD | G24400 | NG24400 | 3.82 |
| 24-31-15-66177-000-1010 | 10355 | PARADISE BLVD | G22300 | NG22300 | 3.5 |
| 24-31-15-66177-000-1010 | 10355 | PARADISE BLVD | G24400 | NG24400 | 3.82 |
| 24-31-15-66177-000-1012 | 10355 | PARADISE BLVD | G22300 | NG22300 | 3.5 |
| 24-31-15-66177-000-1012 | 10355 | PARADISE BLVD | G24400 | NG24400 | 3.82 |
| 24-31-15-66177-000-1013 | 10355 | PARADISE BLVD | G22300 | NG22300 | 3.5 |
| 24-31-15-66177-000-1013 | 10355 | PARADISE BLVD | G24400 | NG24400 | 3.82 |
| 24-31-15-66177-000-1014 | 10355 | PARADISE BLVD | G22300 | NG22300 | 3.5 |
| 24-31-15-66177-000-1014 | 10355 | PARADISE BLVD | G24400 | NG24400 | 3.82 |
| 24-31-15-66177-000-1015 | 10355 | PARADISE BLVD | G22300 | NG22300 | 3.5 |
| 24-31-15-66177-000-1015 | 10355 | PARADISE BLVD | G24400 | NG24400 | 3.82 |
| 24-31-15-66247-000-0001 | | SANDY HOOK RD | G22000 | NG22000 | 4.54 |
| 24-31-15-66247-000-0001 | | SANDY HOOK RD | G22040 | NG22040 | 3.96 |
| 24-31-15-66247-000-0010 | 492 | SANDY HOOK RD | G22000 | NG22000 | 4.54 |
| 24-31-15-66247-000-0020 | 490 | SANDY HOOK RD | G22000 | NG22000 | 4.54 |
| 24-31-15-66247-000-0030 | 488 | SANDY HOOK RD | G22000 | NG22000 | 4.54 |
| 24-31-15-66247-000-0040 | 486 | SANDY HOOK RD | G22000 | NG22000 | 4.54 |
| 24-31-15-66247-000-0050 | 484 | SANDY HOOK RD | G22000 | NG22000 | 4.54 |
| 24-31-15-66247-000-0060 | 482 | SANDY HOOK RD | G22000 | NG22000 | 4.54 |
| 24-31-15-66247-000-0070 | 480 | SANDY HOOK RD | G22000 | NG22000 | 4.54 |
| 24-31-15-66247-000-0080 | 472 | SANDY HOOK RD | G22000 | NG22000 | 4.54 |
| 24-31-15-66247-000-0090 | 470 | SANDY HOOK RD | G22000 | NG22000 | 4.54 |
| 24-31-15-66247-000-0100 | 468 | SANDY HOOK RD | G22000 | NG22000 | 4.54 |
| 24-31-15-66247-000-0110 | 466 | SANDY HOOK RD | G22000 | NG22000 | 4.54 |
| 24-31-15-66247-000-0120 | 464 | SANDY HOOK RD | G22000 | NG22000 | 4.54 |
| 24-31-15-66247-000-0130 | 462 | SANDY HOOK RD | G22000 | NG22000 | 4.54 |
| 24-31-15-66247-000-0140 | 460 | SANDY HOOK RD | G22000 | NG22000 | 4.54 |
| 24-31-15-66247-000-0150 | 444 | SANDY HOOK RD | G22000 | NG22000 | 4.54 |
| 24-31-15-66247-000-0160 | 442 | SANDY HOOK RD | G22000 | NG22000 | 4.54 |

| Tax Parcel ID | Site Number | Site Road | Basin Name | Node Name | 100-Year Stage EL. |
|---|---|---|---|---|---|
| 24-31-15-66247-000-0160 | 442 | SANDY HOOK RD | G22040 | NG22040 | 3.96 |
| 24-31-15-66247-000-0170 | 440 | SANDY HOOK RD | G22000 | NG22000 | 4.54 |
| 24-31-15-66247-000-0170 | 440 | SANDY HOOK RD | G22025 | NG22025 | 4.54 |
| 24-31-15-66247-000-0170 | 440 | SANDY HOOK RD | G22040 | NG22040 | 3.96 |
| 24-31-15-66247-000-0180 | 432 | SANDY HOOK RD | G22025 | NG22025 | 4.54 |
| 24-31-15-66247-000-0180 | 432 | SANDY HOOK RD | G22040 | NG22040 | 3.96 |
| 24-31-15-66247-000-0190 | 430 | SANDY HOOK RD | G22025 | NG22025 | 4.54 |
| 24-31-15-66247-000-0190 | 430 | SANDY HOOK RD | G22040 | NG22040 | 3.96 |
| 24-31-15-66247-000-0200 | 428 | SANDY HOOK RD | G22040 | NG22040 | 3.96 |
| 24-31-15-66247-000-0210 | 426 | SANDY HOOK RD | G22040 | NG22040 | 3.96 |
| 24-31-15-66247-000-0220 | 424 | SANDY HOOK RD | G22040 | NG22040 | 3.96 |
| 24-31-15-66247-000-0230 | 422 | SANDY HOOK RD | G22040 | NG22040 | 3.96 |
| 24-31-15-66247-000-0240 | | * * * * | G22040 | NG22040 | 3.96 |
| 24-31-15-91713-000-0001 | | PARADISE BLVD | G24300 | NG24300 | 3.11 |
| 24-31-15-91713-000-0001 | | PARADISE BLVD | G24320 | NG24320 | 3.38 |
| 24-31-15-91713-000-0001 | | PARADISE BLVD | G24330 | NG24330 | 3.67 |
| 24-31-15-91713-000-0001 | | PARADISE BLVD | G24335 | NG24335 | 4.04 |
| 24-31-15-91713-000-0001 | | PARADISE BLVD | G24340 | NG24340 | 3.67 |
| 24-31-15-91713-000-0001 | | PARADISE BLVD | G24341 | NG24341 | 3.67 |
| 24-31-15-91713-000-1010 | 10399 | PARADISE BLVD | G24300 | NG24300 | 3.11 |
| 24-31-15-91713-000-1010 | 10399 | PARADISE BLVD | G24320 | NG24320 | 3.38 |
| 24-31-15-91713-000-1010 | 10399 | PARADISE BLVD | G24330 | NG24330 | 3.67 |
| 24-31-15-91713-000-1010 | 10399 | PARADISE BLVD | G24335 | NG24335 | 4.04 |
| 24-31-15-91713-000-1010 | 10399 | PARADISE BLVD | G24340 | NG24340 | 3.67 |
| 24-31-15-91713-000-1010 | 10399 | PARADISE BLVD | G24341 | NG24341 | 3.67 |
| 24-31-15-91713-000-1020 | 10399 | PARADISE BLVD | G24300 | NG24300 | 3.11 |
| 24-31-15-91713-000-1020 | 10399 | PARADISE BLVD | G24320 | NG24320 | 3.38 |
| 24-31-15-91713-000-1020 | 10399 | PARADISE BLVD | G24330 | NG24330 | 3.67 |
| 24-31-15-91713-000-1020 | 10399 | PARADISE BLVD | G24335 | NG24335 | 4.04 |
| 24-31-15-91713-000-1020 | 10399 | PARADISE BLVD | G24340 | NG24340 | 3.67 |
| 24-31-15-91713-000-1020 | 10399 | PARADISE BLVD | G24341 | NG24341 | 3.67 |
| 24-31-15-91713-000-1030 | 10399 | PARADISE BLVD | G24300 | NG24300 | 3.11 |
| 24-31-15-91713-000-1030 | 10399 | PARADISE BLVD | G24320 | NG24320 | 3.38 |
| 24-31-15-91713-000-1030 | 10399 | PARADISE BLVD | G24330 | NG24330 | 3.67 |
| 24-31-15-91713-000-1030 | 10399 | PARADISE BLVD | G24335 | NG24335 | 4.04 |
| 24-31-15-91713-000-1030 | 10399 | PARADISE BLVD | G24340 | NG24340 | 3.67 |
| 24-31-15-91713-000-1030 | 10399 | PARADISE BLVD | G24341 | NG24341 | 3.67 |
| 24-31-15-91713-000-1040 | 10399 | PARADISE BLVD | G24300 | NG24300 | 3.11 |
| 24-31-15-91713-000-1040 | 10399 | PARADISE BLVD | G24320 | NG24320 | 3.38 |
| 24-31-15-91713-000-1040 | 10399 | PARADISE BLVD | G24330 | NG24330 | 3.67 |
| 24-31-15-91713-000-1040 | 10399 | PARADISE BLVD | G24335 | NG24335 | 4.04 |
| 24-31-15-91713-000-1040 | 10399 | PARADISE BLVD | G24340 | NG24340 | 3.67 |
| 24-31-15-91713-000-1040 | 10399 | PARADISE BLVD | G24341 | NG24341 | 3.67 |
| 24-31-15-91713-000-1050 | 10399 | PARADISE BLVD | G24300 | NG24300 | 3.11 |
| 24-31-15-91713-000-1050 | 10399 | PARADISE BLVD | G24320 | NG24320 | 3.38 |
| 24-31-15-91713-000-1050 | 10399 | PARADISE BLVD | G24330 | NG24330 | 3.67 |
| 24-31-15-91713-000-1050 | 10399 | PARADISE BLVD | G24335 | NG24335 | 4.04 |
| 24-31-15-91713-000-1050 | 10399 | PARADISE BLVD | G24340 | NG24340 | 3.67 |
| 24-31-15-91713-000-1050 | 10399 | PARADISE BLVD | G24341 | NG24341 | 3.67 |
| 24-31-15-91713-000-1060 | 10399 | PARADISE BLVD | G24300 | NG24300 | 3.11 |
| 24-31-15-91713-000-1060 | 10399 | PARADISE BLVD | G24320 | NG24320 | 3.38 |
| 24-31-15-91713-000-1060 | 10399 | PARADISE BLVD | G24330 | NG24330 | 3.67 |
| 24-31-15-91713-000-1060 | 10399 | PARADISE BLVD | G24335 | NG24335 | 4.04 |
| 24-31-15-91713-000-1060 | 10399 | PARADISE BLVD | G24340 | NG24340 | 3.67 |
| 24-31-15-91713-000-1060 | 10399 | PARADISE BLVD | G24341 | NG24341 | 3.67 |
| 24-31-15-91713-000-1070 | 10399 | PARADISE BLVD | G24300 | NG24300 | 3.11 |
| 24-31-15-91713-000-1070 | 10399 | PARADISE BLVD | G24320 | NG24320 | 3.38 |
| 24-31-15-91713-000-1070 | 10399 | PARADISE BLVD | G24330 | NG24330 | 3.67 |
| 24-31-15-91713-000-1070 | 10399 | PARADISE BLVD | G24335 | NG24335 | 4.04 |
| 24-31-15-91713-000-1070 | 10399 | PARADISE BLVD | G24340 | NG24340 | 3.67 |
| 24-31-15-91713-000-1070 | 10399 | PARADISE BLVD | G24341 | NG24341 | 3.67 |
| 24-31-15-91713-000-1080 | 10399 | PARADISE BLVD | G24300 | NG24300 | 3.11 |

| Tax Parcel ID | Site Number | Site Road | Basin Name | Node Name | 100-Year Stage EL. |
|---|---|---|---|---|---|
| 24-31-15-91713-000-1080 | 10399 | PARADISE BLVD | G24320 | NG24320 | 3.38 |
| 24-31-15-91713-000-1080 | 10399 | PARADISE BLVD | G24330 | NG24330 | 3.67 |
| 24-31-15-91713-000-1080 | 10399 | PARADISE BLVD | G24335 | NG24335 | 4.04 |
| 24-31-15-91713-000-1080 | 10399 | PARADISE BLVD | G24340 | NG24340 | 3.67 |
| 24-31-15-91713-000-1080 | 10399 | PARADISE BLVD | G24341 | NG24341 | 3.67 |
| 24-31-15-91713-000-1090 | 10399 | PARADISE BLVD | G24300 | NG24300 | 3.11 |
| 24-31-15-91713-000-1090 | 10399 | PARADISE BLVD | G24320 | NG24320 | 3.38 |
| 24-31-15-91713-000-1090 | 10399 | PARADISE BLVD | G24330 | NG24330 | 3.67 |
| 24-31-15-91713-000-1090 | 10399 | PARADISE BLVD | G24335 | NG24335 | 4.04 |
| 24-31-15-91713-000-1090 | 10399 | PARADISE BLVD | G24340 | NG24340 | 3.67 |
| 24-31-15-91713-000-1090 | 10399 | PARADISE BLVD | G24341 | NG24341 | 3.67 |
| 24-31-15-91713-000-2010 | 10399 | PARADISE BLVD | G24300 | NG24300 | 3.11 |
| 24-31-15-91713-000-2010 | 10399 | PARADISE BLVD | G24320 | NG24320 | 3.38 |
| 24-31-15-91713-000-2010 | 10399 | PARADISE BLVD | G24330 | NG24330 | 3.67 |
| 24-31-15-91713-000-2010 | 10399 | PARADISE BLVD | G24335 | NG24335 | 4.04 |
| 24-31-15-91713-000-2010 | 10399 | PARADISE BLVD | G24340 | NG24340 | 3.67 |
| 24-31-15-91713-000-2010 | 10399 | PARADISE BLVD | G24341 | NG24341 | 3.67 |
| 24-31-15-91713-000-2020 | 10399 | PARADISE BLVD | G24300 | NG24300 | 3.11 |
| 24-31-15-91713-000-2020 | 10399 | PARADISE BLVD | G24320 | NG24320 | 3.38 |
| 24-31-15-91713-000-2020 | 10399 | PARADISE BLVD | G24330 | NG24330 | 3.67 |
| 24-31-15-91713-000-2020 | 10399 | PARADISE BLVD | G24335 | NG24335 | 4.04 |
| 24-31-15-91713-000-2020 | 10399 | PARADISE BLVD | G24340 | NG24340 | 3.67 |
| 24-31-15-91713-000-2020 | 10399 | PARADISE BLVD | G24341 | NG24341 | 3.67 |
| 24-31-15-91713-000-2030 | 10399 | PARADISE BLVD | G24300 | NG24300 | 3.11 |
| 24-31-15-91713-000-2030 | 10399 | PARADISE BLVD | G24320 | NG24320 | 3.38 |
| 24-31-15-91713-000-2030 | 10399 | PARADISE BLVD | G24330 | NG24330 | 3.67 |
| 24-31-15-91713-000-2030 | 10399 | PARADISE BLVD | G24335 | NG24335 | 4.04 |
| 24-31-15-91713-000-2030 | 10399 | PARADISE BLVD | G24340 | NG24340 | 3.67 |
| 24-31-15-91713-000-2030 | 10399 | PARADISE BLVD | G24341 | NG24341 | 3.67 |
| 24-31-15-91713-000-2040 | 10399 | PARADISE BLVD | G24300 | NG24300 | 3.11 |
| 24-31-15-91713-000-2040 | 10399 | PARADISE BLVD | G24320 | NG24320 | 3.38 |
| 24-31-15-91713-000-2040 | 10399 | PARADISE BLVD | G24330 | NG24330 | 3.67 |
| 24-31-15-91713-000-2040 | 10399 | PARADISE BLVD | G24335 | NG24335 | 4.04 |
| 24-31-15-91713-000-2040 | 10399 | PARADISE BLVD | G24340 | NG24340 | 3.67 |
| 24-31-15-91713-000-2040 | 10399 | PARADISE BLVD | G24341 | NG24341 | 3.67 |
| 24-31-15-91713-000-2050 | 10399 | PARADISE BLVD | G24300 | NG24300 | 3.11 |
| 24-31-15-91713-000-2050 | 10399 | PARADISE BLVD | G24320 | NG24320 | 3.38 |
| 24-31-15-91713-000-2050 | 10399 | PARADISE BLVD | G24330 | NG24330 | 3.67 |
| 24-31-15-91713-000-2050 | 10399 | PARADISE BLVD | G24335 | NG24335 | 4.04 |
| 24-31-15-91713-000-2050 | 10399 | PARADISE BLVD | G24340 | NG24340 | 3.67 |
| 24-31-15-91713-000-2050 | 10399 | PARADISE BLVD | G24341 | NG24341 | 3.67 |
| 24-31-15-91713-000-2060 | 10399 | PARADISE BLVD | G24300 | NG24300 | 3.11 |
| 24-31-15-91713-000-2060 | 10399 | PARADISE BLVD | G24320 | NG24320 | 3.38 |
| 24-31-15-91713-000-2060 | 10399 | PARADISE BLVD | G24330 | NG24330 | 3.67 |
| 24-31-15-91713-000-2060 | 10399 | PARADISE BLVD | G24335 | NG24335 | 4.04 |
| 24-31-15-91713-000-2060 | 10399 | PARADISE BLVD | G24340 | NG24340 | 3.67 |
| 24-31-15-91713-000-2060 | 10399 | PARADISE BLVD | G24341 | NG24341 | 3.67 |
| 24-31-15-91713-000-2070 | 10399 | PARADISE BLVD | G24300 | NG24300 | 3.11 |
| 24-31-15-91713-000-2070 | 10399 | PARADISE BLVD | G24320 | NG24320 | 3.38 |
| 24-31-15-91713-000-2070 | 10399 | PARADISE BLVD | G24330 | NG24330 | 3.67 |
| 24-31-15-91713-000-2070 | 10399 | PARADISE BLVD | G24335 | NG24335 | 4.04 |
| 24-31-15-91713-000-2070 | 10399 | PARADISE BLVD | G24340 | NG24340 | 3.67 |
| 24-31-15-91713-000-2070 | 10399 | PARADISE BLVD | G24341 | NG24341 | 3.67 |
| 24-31-15-91713-000-2080 | 10399 | PARADISE BLVD | G24300 | NG24300 | 3.11 |
| 24-31-15-91713-000-2080 | 10399 | PARADISE BLVD | G24320 | NG24320 | 3.38 |
| 24-31-15-91713-000-2080 | 10399 | PARADISE BLVD | G24330 | NG24330 | 3.67 |
| 24-31-15-91713-000-2080 | 10399 | PARADISE BLVD | G24335 | NG24335 | 4.04 |
| 24-31-15-91713-000-2080 | 10399 | PARADISE BLVD | G24340 | NG24340 | 3.67 |
| 24-31-15-91713-000-2080 | 10399 | PARADISE BLVD | G24341 | NG24341 | 3.67 |
| 24-31-15-91713-000-2090 | 10399 | PARADISE BLVD | G24300 | NG24300 | 3.11 |
| 24-31-15-91713-000-2090 | 10399 | PARADISE BLVD | G24320 | NG24320 | 3.38 |
| 24-31-15-91713-000-2090 | 10399 | PARADISE BLVD | G24330 | NG24330 | 3.67 |

| Tax Parcel ID | Site Number | Site Road | Basin Name | Node Name | 100-Year Stage EL. |
|---|---|---|---|---|---|
| 24-31-15-91713-000-2090 | 10399 | PARADISE BLVD | G24335 | NG24335 | 4.04 |
| 24-31-15-91713-000-2090 | 10399 | PARADISE BLVD | G24340 | NG24340 | 3.67 |
| 24-31-15-91713-000-2090 | 10399 | PARADISE BLVD | G24341 | NG24341 | 3.67 |
| 24-31-15-91953-000-0001 | | TREASURE ISLAND CSWY | G24530P | NG24530P | 3.53 |
| 24-31-15-91953-000-0001 | | TREASURE ISLAND CSWY | G24600P | NG24600P | 3.99 |
| 24-31-15-91953-000-0001 | | TREASURE ISLAND CSWY | G24615P | NG24615P | 4.05 |
| 24-31-15-91953-000-1010 | 450 | TREASURE ISLAND CSWY | G24530P | NG24530P | 3.53 |
| 24-31-15-91953-000-1010 | 450 | TREASURE ISLAND CSWY | G24600P | NG24600P | 3.99 |
| 24-31-15-91953-000-1010 | 450 | TREASURE ISLAND CSWY | G24615P | NG24615P | 4.05 |
| 24-31-15-91953-000-1020 | 450 | TREASURE ISLAND CSWY | G24530P | NG24530P | 3.53 |
| 24-31-15-91953-000-1020 | 450 | TREASURE ISLAND CSWY | G24600P | NG24600P | 3.99 |
| 24-31-15-91953-000-1020 | 450 | TREASURE ISLAND CSWY | G24615P | NG24615P | 4.05 |
| 24-31-15-91953-000-1030 | 450 | TREASURE ISLAND CSWY | G24530P | NG24530P | 3.53 |
| 24-31-15-91953-000-1030 | 450 | TREASURE ISLAND CSWY | G24600P | NG24600P | 3.99 |
| 24-31-15-91953-000-1030 | 450 | TREASURE ISLAND CSWY | G24615P | NG24615P | 4.05 |
| 24-31-15-91953-000-1040 | 450 | TREASURE ISLAND CSWY | G24530P | NG24530P | 3.53 |
| 24-31-15-91953-000-1040 | 450 | TREASURE ISLAND CSWY | G24600P | NG24600P | 3.99 |
| 24-31-15-91953-000-1040 | 450 | TREASURE ISLAND CSWY | G24615P | NG24615P | 4.05 |
| 24-31-15-91953-000-1050 | 450 | TREASURE ISLAND CSWY | G24530P | NG24530P | 3.53 |
| 24-31-15-91953-000-1050 | 450 | TREASURE ISLAND CSWY | G24600P | NG24600P | 3.99 |
| 24-31-15-91953-000-1050 | 450 | TREASURE ISLAND CSWY | G24615P | NG24615P | 4.05 |
| 24-31-15-91953-000-1060 | 450 | TREASURE ISLAND CSWY | G24530P | NG24530P | 3.53 |
| 24-31-15-91953-000-1060 | 450 | TREASURE ISLAND CSWY | G24600P | NG24600P | 3.99 |
| 24-31-15-91953-000-1060 | 450 | TREASURE ISLAND CSWY | G24615P | NG24615P | 4.05 |
| 24-31-15-91953-000-1070 | 450 | TREASURE ISLAND CSWY | G24530P | NG24530P | 3.53 |
| 24-31-15-91953-000-1070 | 450 | TREASURE ISLAND CSWY | G24600P | NG24600P | 3.99 |
| 24-31-15-91953-000-1070 | 450 | TREASURE ISLAND CSWY | G24615P | NG24615P | 4.05 |
| 24-31-15-91953-000-1080 | 450 | TREASURE ISLAND CSWY | G24530P | NG24530P | 3.53 |
| 24-31-15-91953-000-1080 | 450 | TREASURE ISLAND CSWY | G24600P | NG24600P | 3.99 |
| 24-31-15-91953-000-1080 | 450 | TREASURE ISLAND CSWY | G24615P | NG24615P | 4.05 |
| 24-31-15-91953-000-1090 | 450 | TREASURE ISLAND CSWY | G24530P | NG24530P | 3.53 |
| 24-31-15-91953-000-1090 | 450 | TREASURE ISLAND CSWY | G24600P | NG24600P | 3.99 |
| 24-31-15-91953-000-1090 | 450 | TREASURE ISLAND CSWY | G24615P | NG24615P | 4.05 |
| 24-31-15-91953-000-1100 | 450 | TREASURE ISLAND CSWY | G24530P | NG24530P | 3.53 |
| 24-31-15-91953-000-1100 | 450 | TREASURE ISLAND CSWY | G24600P | NG24600P | 3.99 |
| 24-31-15-91953-000-1100 | 450 | TREASURE ISLAND CSWY | G24615P | NG24615P | 4.05 |
| 24-31-15-91953-000-1110 | 450 | TREASURE ISLAND CSWY | G24530P | NG24530P | 3.53 |
| 24-31-15-91953-000-1110 | 450 | TREASURE ISLAND CSWY | G24600P | NG24600P | 3.99 |
| 24-31-15-91953-000-1110 | 450 | TREASURE ISLAND CSWY | G24615P | NG24615P | 4.05 |
| 24-31-15-91953-000-1120 | 450 | TREASURE ISLAND CSWY | G24530P | NG24530P | 3.53 |
| 24-31-15-91953-000-1120 | 450 | TREASURE ISLAND CSWY | G24600P | NG24600P | 3.99 |
| 24-31-15-91953-000-1120 | 450 | TREASURE ISLAND CSWY | G24615P | NG24615P | 4.05 |
| 24-31-15-91953-000-2010 | 450 | TREASURE ISLAND CSWY | G24530P | NG24530P | 3.53 |
| 24-31-15-91953-000-2010 | 450 | TREASURE ISLAND CSWY | G24600P | NG24600P | 3.99 |
| 24-31-15-91953-000-2010 | 450 | TREASURE ISLAND CSWY | G24615P | NG24615P | 4.05 |
| 24-31-15-91953-000-2020 | 450 | TREASURE ISLAND CSWY | G24530P | NG24530P | 3.53 |
| 24-31-15-91953-000-2020 | 450 | TREASURE ISLAND CSWY | G24600P | NG24600P | 3.99 |
| 24-31-15-91953-000-2020 | 450 | TREASURE ISLAND CSWY | G24615P | NG24615P | 4.05 |
| 24-31-15-91953-000-2030 | 450 | TREASURE ISLAND CSWY | G24530P | NG24530P | 3.53 |
| 24-31-15-91953-000-2030 | 450 | TREASURE ISLAND CSWY | G24600P | NG24600P | 3.99 |
| 24-31-15-91953-000-2030 | 450 | TREASURE ISLAND CSWY | G24615P | NG24615P | 4.05 |
| 24-31-15-91953-000-2040 | 450 | TREASURE ISLAND CSWY | G24530P | NG24530P | 3.53 |
| 24-31-15-91953-000-2040 | 450 | TREASURE ISLAND CSWY | G24600P | NG24600P | 3.99 |
| 24-31-15-91953-000-2040 | 450 | TREASURE ISLAND CSWY | G24615P | NG24615P | 4.05 |
| 24-31-15-91953-000-2050 | 450 | TREASURE ISLAND CSWY | G24530P | NG24530P | 3.53 |
| 24-31-15-91953-000-2050 | 450 | TREASURE ISLAND CSWY | G24600P | NG24600P | 3.99 |
| 24-31-15-91953-000-2050 | 450 | TREASURE ISLAND CSWY | G24615P | NG24615P | 4.05 |
| 24-31-15-91953-000-2060 | 450 | TREASURE ISLAND CSWY | G24530P | NG24530P | 3.53 |
| 24-31-15-91953-000-2060 | 450 | TREASURE ISLAND CSWY | G24600P | NG24600P | 3.99 |
| 24-31-15-91953-000-2060 | 450 | TREASURE ISLAND CSWY | G24615P | NG24615P | 4.05 |
| 24-31-15-91953-000-2070 | 450 | TREASURE ISLAND CSWY | G24530P | NG24530P | 3.53 |
| 24-31-15-91953-000-2070 | 450 | TREASURE ISLAND CSWY | G24600P | NG24600P | 3.99 |

| Tax Parcel ID | Site Number | Site Road | Basin Name | Node Name | 100-Year Stage EL. |
|---|---|---|---|---|---|
| 24-31-15-91953-000-2070 | 450 | TREASURE ISLAND CSWY | G24615P | NG24615P | 4.05 |
| 24-31-15-91953-000-2080 | 450 | TREASURE ISLAND CSWY | G24530P | NG24530P | 3.53 |
| 24-31-15-91953-000-2080 | 450 | TREASURE ISLAND CSWY | G24600P | NG24600P | 3.99 |
| 24-31-15-91953-000-2080 | 450 | TREASURE ISLAND CSWY | G24615P | NG24615P | 4.05 |
| 24-31-15-91953-000-2090 | 450 | TREASURE ISLAND CSWY | G24530P | NG24530P | 3.53 |
| 24-31-15-91953-000-2090 | 450 | TREASURE ISLAND CSWY | G24600P | NG24600P | 3.99 |
| 24-31-15-91953-000-2090 | 450 | TREASURE ISLAND CSWY | G24615P | NG24615P | 4.05 |
| 24-31-15-91953-000-2100 | 450 | TREASURE ISLAND CSWY | G24530P | NG24530P | 3.53 |
| 24-31-15-91953-000-2100 | 450 | TREASURE ISLAND CSWY | G24600P | NG24600P | 3.99 |
| 24-31-15-91953-000-2100 | 450 | TREASURE ISLAND CSWY | G24615P | NG24615P | 4.05 |
| 24-31-15-91953-000-2110 | 450 | TREASURE ISLAND CSWY | G24530P | NG24530P | 3.53 |
| 24-31-15-91953-000-2110 | 450 | TREASURE ISLAND CSWY | G24600P | NG24600P | 3.99 |
| 24-31-15-91953-000-2110 | 450 | TREASURE ISLAND CSWY | G24615P | NG24615P | 4.05 |
| 24-31-15-91953-000-2120 | 450 | TREASURE ISLAND CSWY | G24530P | NG24530P | 3.53 |
| 24-31-15-91953-000-2120 | 450 | TREASURE ISLAND CSWY | G24600P | NG24600P | 3.99 |
| 24-31-15-91953-000-2120 | 450 | TREASURE ISLAND CSWY | G24615P | NG24615P | 4.05 |
| 24-31-15-91953-000-3010 | 450 | TREASURE ISLAND CSWY | G24530P | NG24530P | 3.53 |
| 24-31-15-91953-000-3010 | 450 | TREASURE ISLAND CSWY | G24600P | NG24600P | 3.99 |
| 24-31-15-91953-000-3010 | 450 | TREASURE ISLAND CSWY | G24615P | NG24615P | 4.05 |
| 24-31-15-91953-000-3020 | 450 | TREASURE ISLAND CSWY | G24530P | NG24530P | 3.53 |
| 24-31-15-91953-000-3020 | 450 | TREASURE ISLAND CSWY | G24600P | NG24600P | 3.99 |
| 24-31-15-91953-000-3020 | 450 | TREASURE ISLAND CSWY | G24615P | NG24615P | 4.05 |
| 24-31-15-91953-000-3030 | 450 | TREASURE ISLAND CSWY | G24530P | NG24530P | 3.53 |
| 24-31-15-91953-000-3030 | 450 | TREASURE ISLAND CSWY | G24600P | NG24600P | 3.99 |
| 24-31-15-91953-000-3030 | 450 | TREASURE ISLAND CSWY | G24615P | NG24615P | 4.05 |
| 24-31-15-91953-000-3040 | 450 | TREASURE ISLAND CSWY | G24530P | NG24530P | 3.53 |
| 24-31-15-91953-000-3040 | 450 | TREASURE ISLAND CSWY | G24600P | NG24600P | 3.99 |
| 24-31-15-91953-000-3040 | 450 | TREASURE ISLAND CSWY | G24615P | NG24615P | 4.05 |
| 24-31-15-91953-000-3050 | 450 | TREASURE ISLAND CSWY | G24530P | NG24530P | 3.53 |
| 24-31-15-91953-000-3050 | 450 | TREASURE ISLAND CSWY | G24600P | NG24600P | 3.99 |
| 24-31-15-91953-000-3050 | 450 | TREASURE ISLAND CSWY | G24615P | NG24615P | 4.05 |
| 24-31-15-91953-000-3060 | 450 | TREASURE ISLAND CSWY | G24530P | NG24530P | 3.53 |
| 24-31-15-91953-000-3060 | 450 | TREASURE ISLAND CSWY | G24600P | NG24600P | 3.99 |
| 24-31-15-91953-000-3060 | 450 | TREASURE ISLAND CSWY | G24615P | NG24615P | 4.05 |
| 24-31-15-91953-000-3070 | 450 | TREASURE ISLAND CSWY | G24530P | NG24530P | 3.53 |
| 24-31-15-91953-000-3070 | 450 | TREASURE ISLAND CSWY | G24600P | NG24600P | 3.99 |
| 24-31-15-91953-000-3070 | 450 | TREASURE ISLAND CSWY | G24615P | NG24615P | 4.05 |
| 24-31-15-91953-000-3080 | 450 | TREASURE ISLAND CSWY | G24530P | NG24530P | 3.53 |
| 24-31-15-91953-000-3080 | 450 | TREASURE ISLAND CSWY | G24600P | NG24600P | 3.99 |
| 24-31-15-91953-000-3080 | 450 | TREASURE ISLAND CSWY | G24615P | NG24615P | 4.05 |
| 24-31-15-91953-000-3090 | 450 | TREASURE ISLAND CSWY | G24530P | NG24530P | 3.53 |
| 24-31-15-91953-000-3090 | 450 | TREASURE ISLAND CSWY | G24600P | NG24600P | 3.99 |
| 24-31-15-91953-000-3090 | 450 | TREASURE ISLAND CSWY | G24615P | NG24615P | 4.05 |
| 24-31-15-91953-000-3100 | 450 | TREASURE ISLAND CSWY | G24530P | NG24530P | 3.53 |
| 24-31-15-91953-000-3100 | 450 | TREASURE ISLAND CSWY | G24600P | NG24600P | 3.99 |
| 24-31-15-91953-000-3100 | 450 | TREASURE ISLAND CSWY | G24615P | NG24615P | 4.05 |
| 24-31-15-91953-000-3110 | 450 | TREASURE ISLAND CSWY | G24530P | NG24530P | 3.53 |
| 24-31-15-91953-000-3110 | 450 | TREASURE ISLAND CSWY | G24600P | NG24600P | 3.99 |
| 24-31-15-91953-000-3110 | 450 | TREASURE ISLAND CSWY | G24615P | NG24615P | 4.05 |
| 24-31-15-91953-000-3120 | 450 | TREASURE ISLAND CSWY | G24530P | NG24530P | 3.53 |
| 24-31-15-91953-000-3120 | 450 | TREASURE ISLAND CSWY | G24600P | NG24600P | 3.99 |
| 24-31-15-91953-000-3120 | 450 | TREASURE ISLAND CSWY | G24615P | NG24615P | 4.05 |
| 24-31-15-91953-000-4010 | 450 | TREASURE ISLAND CSWY | G24530P | NG24530P | 3.53 |
| 24-31-15-91953-000-4010 | 450 | TREASURE ISLAND CSWY | G24600P | NG24600P | 3.99 |
| 24-31-15-91953-000-4010 | 450 | TREASURE ISLAND CSWY | G24615P | NG24615P | 4.05 |
| 24-31-15-91953-000-4020 | 450 | TREASURE ISLAND CSWY | G24530P | NG24530P | 3.53 |
| 24-31-15-91953-000-4020 | 450 | TREASURE ISLAND CSWY | G24600P | NG24600P | 3.99 |
| 24-31-15-91953-000-4020 | 450 | TREASURE ISLAND CSWY | G24615P | NG24615P | 4.05 |
| 24-31-15-91953-000-4030 | 450 | TREASURE ISLAND CSWY | G24530P | NG24530P | 3.53 |
| 24-31-15-91953-000-4030 | 450 | TREASURE ISLAND CSWY | G24600P | NG24600P | 3.99 |
| 24-31-15-91953-000-4030 | 450 | TREASURE ISLAND CSWY | G24615P | NG24615P | 4.05 |
| 24-31-15-91953-000-4040 | 450 | TREASURE ISLAND CSWY | G24530P | NG24530P | 3.53 |

| Tax Parcel ID | Site Number | Site Road | Basin Name | Node Name | 100-Year Stage EL. |
|---|---|---|---|---|---|
| 24-31-15-91953-000-4040 | 450 | TREASURE ISLAND CSWY | G24600P | NG24600P | 3.99 |
| 24-31-15-91953-000-4040 | 450 | TREASURE ISLAND CSWY | G24615P | NG24615P | 4.05 |
| 24-31-15-91953-000-4050 | 450 | TREASURE ISLAND CSWY | G24530P | NG24530P | 3.53 |
| 24-31-15-91953-000-4050 | 450 | TREASURE ISLAND CSWY | G24600P | NG24600P | 3.99 |
| 24-31-15-91953-000-4050 | 450 | TREASURE ISLAND CSWY | G24615P | NG24615P | 4.05 |
| 24-31-15-91953-000-4060 | 450 | TREASURE ISLAND CSWY | G24530P | NG24530P | 3.53 |
| 24-31-15-91953-000-4060 | 450 | TREASURE ISLAND CSWY | G24600P | NG24600P | 3.99 |
| 24-31-15-91953-000-4060 | 450 | TREASURE ISLAND CSWY | G24615P | NG24615P | 4.05 |
| 24-31-15-91953-000-4070 | 450 | TREASURE ISLAND CSWY | G24530P | NG24530P | 3.53 |
| 24-31-15-91953-000-4070 | 450 | TREASURE ISLAND CSWY | G24600P | NG24600P | 3.99 |
| 24-31-15-91953-000-4070 | 450 | TREASURE ISLAND CSWY | G24615P | NG24615P | 4.05 |
| 24-31-15-91953-000-4080 | 450 | TREASURE ISLAND CSWY | G24530P | NG24530P | 3.53 |
| 24-31-15-91953-000-4080 | 450 | TREASURE ISLAND CSWY | G24600P | NG24600P | 3.99 |
| 24-31-15-91953-000-4080 | 450 | TREASURE ISLAND CSWY | G24615P | NG24615P | 4.05 |
| 24-31-15-91953-000-4090 | 450 | TREASURE ISLAND CSWY | G24530P | NG24530P | 3.53 |
| 24-31-15-91953-000-4090 | 450 | TREASURE ISLAND CSWY | G24600P | NG24600P | 3.99 |
| 24-31-15-91953-000-4090 | 450 | TREASURE ISLAND CSWY | G24615P | NG24615P | 4.05 |
| 24-31-15-91953-000-4100 | 450 | TREASURE ISLAND CSWY | G24530P | NG24530P | 3.53 |
| 24-31-15-91953-000-4100 | 450 | TREASURE ISLAND CSWY | G24600P | NG24600P | 3.99 |
| 24-31-15-91953-000-4100 | 450 | TREASURE ISLAND CSWY | G24615P | NG24615P | 4.05 |
| 24-31-15-91953-000-4110 | 450 | TREASURE ISLAND CSWY | G24530P | NG24530P | 3.53 |
| 24-31-15-91953-000-4110 | 450 | TREASURE ISLAND CSWY | G24600P | NG24600P | 3.99 |
| 24-31-15-91953-000-4110 | 450 | TREASURE ISLAND CSWY | G24615P | NG24615P | 4.05 |
| 24-31-15-91953-000-4120 | 450 | TREASURE ISLAND CSWY | G24530P | NG24530P | 3.53 |
| 24-31-15-91953-000-4120 | 450 | TREASURE ISLAND CSWY | G24600P | NG24600P | 3.99 |
| 24-31-15-91953-000-4120 | 450 | TREASURE ISLAND CSWY | G24615P | NG24615P | 4.05 |
| 24-31-15-91953-000-5010 | 450 | TREASURE ISLAND CSWY | G24530P | NG24530P | 3.53 |
| 24-31-15-91953-000-5010 | 450 | TREASURE ISLAND CSWY | G24600P | NG24600P | 3.99 |
| 24-31-15-91953-000-5010 | 450 | TREASURE ISLAND CSWY | G24615P | NG24615P | 4.05 |
| 24-31-15-91953-000-5020 | 450 | TREASURE ISLAND CSWY | G24530P | NG24530P | 3.53 |
| 24-31-15-91953-000-5020 | 450 | TREASURE ISLAND CSWY | G24600P | NG24600P | 3.99 |
| 24-31-15-91953-000-5020 | 450 | TREASURE ISLAND CSWY | G24615P | NG24615P | 4.05 |
| 24-31-15-91953-000-5030 | 450 | TREASURE ISLAND CSWY | G24530P | NG24530P | 3.53 |
| 24-31-15-91953-000-5030 | 450 | TREASURE ISLAND CSWY | G24600P | NG24600P | 3.99 |
| 24-31-15-91953-000-5030 | 450 | TREASURE ISLAND CSWY | G24615P | NG24615P | 4.05 |
| 24-31-15-91953-000-5040 | 450 | TREASURE ISLAND CSWY | G24530P | NG24530P | 3.53 |
| 24-31-15-91953-000-5040 | 450 | TREASURE ISLAND CSWY | G24600P | NG24600P | 3.99 |
| 24-31-15-91953-000-5040 | 450 | TREASURE ISLAND CSWY | G24615P | NG24615P | 4.05 |
| 24-31-15-91953-000-5050 | 450 | TREASURE ISLAND CSWY | G24530P | NG24530P | 3.53 |
| 24-31-15-91953-000-5050 | 450 | TREASURE ISLAND CSWY | G24600P | NG24600P | 3.99 |
| 24-31-15-91953-000-5050 | 450 | TREASURE ISLAND CSWY | G24615P | NG24615P | 4.05 |
| 24-31-15-91953-000-5060 | 450 | TREASURE ISLAND CSWY | G24530P | NG24530P | 3.53 |
| 24-31-15-91953-000-5060 | 450 | TREASURE ISLAND CSWY | G24600P | NG24600P | 3.99 |
| 24-31-15-91953-000-5060 | 450 | TREASURE ISLAND CSWY | G24615P | NG24615P | 4.05 |
| 24-31-15-91953-000-5070 | 450 | TREASURE ISLAND CSWY | G24530P | NG24530P | 3.53 |
| 24-31-15-91953-000-5070 | 450 | TREASURE ISLAND CSWY | G24600P | NG24600P | 3.99 |
| 24-31-15-91953-000-5070 | 450 | TREASURE ISLAND CSWY | G24615P | NG24615P | 4.05 |
| 24-31-15-91953-000-5080 | 450 | TREASURE ISLAND CSWY | G24530P | NG24530P | 3.53 |
| 24-31-15-91953-000-5080 | 450 | TREASURE ISLAND CSWY | G24600P | NG24600P | 3.99 |
| 24-31-15-91953-000-5080 | 450 | TREASURE ISLAND CSWY | G24615P | NG24615P | 4.05 |
| 24-31-15-91953-000-5100 | 450 | TREASURE ISLAND CSWY | G24530P | NG24530P | 3.53 |
| 24-31-15-91953-000-5100 | 450 | TREASURE ISLAND CSWY | G24600P | NG24600P | 3.99 |
| 24-31-15-91953-000-5100 | 450 | TREASURE ISLAND CSWY | G24615P | NG24615P | 4.05 |
| 24-31-15-91953-000-5110 | 450 | TREASURE ISLAND CSWY | G24530P | NG24530P | 3.53 |
| 24-31-15-91953-000-5110 | 450 | TREASURE ISLAND CSWY | G24600P | NG24600P | 3.99 |
| 24-31-15-91953-000-5110 | 450 | TREASURE ISLAND CSWY | G24615P | NG24615P | 4.05 |
| 24-31-15-91953-000-5120 | 450 | TREASURE ISLAND CSWY | G24530P | NG24530P | 3.53 |
| 24-31-15-91953-000-5120 | 450 | TREASURE ISLAND CSWY | G24600P | NG24600P | 3.99 |
| 24-31-15-91953-000-5120 | 450 | TREASURE ISLAND CSWY | G24615P | NG24615P | 4.05 |
| 24-31-15-91953-000-6010 | 450 | TREASURE ISLAND CSWY | G24530P | NG24530P | 3.53 |
| 24-31-15-91953-000-6010 | 450 | TREASURE ISLAND CSWY | G24600P | NG24600P | 3.99 |
| 24-31-15-91953-000-6010 | 450 | TREASURE ISLAND CSWY | G24615P | NG24615P | 4.05 |

| Tax Parcel ID | Site Number | Site Road | Basin Name | Node Name | 100-Year Stage EL. |
|---|---|---|---|---|---|
| 24-31-15-91953-000-6020 | 450 | TREASURE ISLAND CSWY | G24530P | NG24530P | 3.53 |
| 24-31-15-91953-000-6020 | 450 | TREASURE ISLAND CSWY | G24600P | NG24600P | 3.99 |
| 24-31-15-91953-000-6020 | 450 | TREASURE ISLAND CSWY | G24615P | NG24615P | 4.05 |
| 24-31-15-91953-000-6030 | 450 | TREASURE ISLAND CSWY | G24530P | NG24530P | 3.53 |
| 24-31-15-91953-000-6030 | 450 | TREASURE ISLAND CSWY | G24600P | NG24600P | 3.99 |
| 24-31-15-91953-000-6030 | 450 | TREASURE ISLAND CSWY | G24615P | NG24615P | 4.05 |
| 24-31-15-91953-000-6040 | 450 | TREASURE ISLAND CSWY | G24530P | NG24530P | 3.53 |
| 24-31-15-91953-000-6040 | 450 | TREASURE ISLAND CSWY | G24600P | NG24600P | 3.99 |
| 24-31-15-91953-000-6040 | 450 | TREASURE ISLAND CSWY | G24615P | NG24615P | 4.05 |
| 24-31-15-91953-000-6050 | 450 | TREASURE ISLAND CSWY | G24530P | NG24530P | 3.53 |
| 24-31-15-91953-000-6050 | 450 | TREASURE ISLAND CSWY | G24600P | NG24600P | 3.99 |
| 24-31-15-91953-000-6050 | 450 | TREASURE ISLAND CSWY | G24615P | NG24615P | 4.05 |
| 24-31-15-91953-000-6060 | 450 | TREASURE ISLAND CSWY | G24530P | NG24530P | 3.53 |
| 24-31-15-91953-000-6060 | 450 | TREASURE ISLAND CSWY | G24600P | NG24600P | 3.99 |
| 24-31-15-91953-000-6060 | 450 | TREASURE ISLAND CSWY | G24615P | NG24615P | 4.05 |
| 24-31-15-91953-000-6080 | 450 | TREASURE ISLAND CSWY | G24530P | NG24530P | 3.53 |
| 24-31-15-91953-000-6080 | 450 | TREASURE ISLAND CSWY | G24600P | NG24600P | 3.99 |
| 24-31-15-91953-000-6080 | 450 | TREASURE ISLAND CSWY | G24615P | NG24615P | 4.05 |
| 24-31-15-91953-000-6090 | 450 | TREASURE ISLAND CSWY | G24530P | NG24530P | 3.53 |
| 24-31-15-91953-000-6090 | 450 | TREASURE ISLAND CSWY | G24600P | NG24600P | 3.99 |
| 24-31-15-91953-000-6090 | 450 | TREASURE ISLAND CSWY | G24615P | NG24615P | 4.05 |
| 24-31-15-91953-000-6100 | 450 | TREASURE ISLAND CSWY | G24530P | NG24530P | 3.53 |
| 24-31-15-91953-000-6100 | 450 | TREASURE ISLAND CSWY | G24600P | NG24600P | 3.99 |
| 24-31-15-91953-000-6100 | 450 | TREASURE ISLAND CSWY | G24615P | NG24615P | 4.05 |
| 24-31-15-91953-000-6110 | 450 | TREASURE ISLAND CSWY | G24530P | NG24530P | 3.53 |
| 24-31-15-91953-000-6110 | 450 | TREASURE ISLAND CSWY | G24600P | NG24600P | 3.99 |
| 24-31-15-91953-000-6110 | 450 | TREASURE ISLAND CSWY | G24615P | NG24615P | 4.05 |
| 24-31-15-91953-000-6120 | 450 | TREASURE ISLAND CSWY | G24530P | NG24530P | 3.53 |
| 24-31-15-91953-000-6120 | 450 | TREASURE ISLAND CSWY | G24600P | NG24600P | 3.99 |
| 24-31-15-91953-000-6120 | 450 | TREASURE ISLAND CSWY | G24615P | NG24615P | 4.05 |
| 24-31-15-91953-000-7010 | 450 | TREASURE ISLAND CSWY | G24530P | NG24530P | 3.53 |
| 24-31-15-91953-000-7010 | 450 | TREASURE ISLAND CSWY | G24600P | NG24600P | 3.99 |
| 24-31-15-91953-000-7010 | 450 | TREASURE ISLAND CSWY | G24615P | NG24615P | 4.05 |
| 24-31-15-91953-000-7020 | 450 | TREASURE ISLAND CSWY | G24530P | NG24530P | 3.53 |
| 24-31-15-91953-000-7020 | 450 | TREASURE ISLAND CSWY | G24600P | NG24600P | 3.99 |
| 24-31-15-91953-000-7020 | 450 | TREASURE ISLAND CSWY | G24615P | NG24615P | 4.05 |
| 24-31-15-91953-000-7040 | 450 | TREASURE ISLAND CSWY | G24530P | NG24530P | 3.53 |
| 24-31-15-91953-000-7040 | 450 | TREASURE ISLAND CSWY | G24600P | NG24600P | 3.99 |
| 24-31-15-91953-000-7040 | 450 | TREASURE ISLAND CSWY | G24615P | NG24615P | 4.05 |
| 24-31-15-91953-000-7050 | 450 | TREASURE ISLAND CSWY | G24530P | NG24530P | 3.53 |
| 24-31-15-91953-000-7050 | 450 | TREASURE ISLAND CSWY | G24600P | NG24600P | 3.99 |
| 24-31-15-91953-000-7050 | 450 | TREASURE ISLAND CSWY | G24615P | NG24615P | 4.05 |
| 24-31-15-91953-000-7060 | 450 | TREASURE ISLAND CSWY | G24530P | NG24530P | 3.53 |
| 24-31-15-91953-000-7060 | 450 | TREASURE ISLAND CSWY | G24600P | NG24600P | 3.99 |
| 24-31-15-91953-000-7060 | 450 | TREASURE ISLAND CSWY | G24615P | NG24615P | 4.05 |
| 24-31-15-91953-000-7070 | 450 | TREASURE ISLAND CSWY | G24530P | NG24530P | 3.53 |
| 24-31-15-91953-000-7070 | 450 | TREASURE ISLAND CSWY | G24600P | NG24600P | 3.99 |
| 24-31-15-91953-000-7070 | 450 | TREASURE ISLAND CSWY | G24615P | NG24615P | 4.05 |
| 24-31-15-91953-000-7080 | 450 | TREASURE ISLAND CSWY | G24530P | NG24530P | 3.53 |
| 24-31-15-91953-000-7080 | 450 | TREASURE ISLAND CSWY | G24600P | NG24600P | 3.99 |
| 24-31-15-91953-000-7080 | 450 | TREASURE ISLAND CSWY | G24615P | NG24615P | 4.05 |
| 24-31-15-91953-000-7100 | 450 | TREASURE ISLAND CSWY | G24530P | NG24530P | 3.53 |
| 24-31-15-91953-000-7100 | 450 | TREASURE ISLAND CSWY | G24600P | NG24600P | 3.99 |
| 24-31-15-91953-000-7100 | 450 | TREASURE ISLAND CSWY | G24615P | NG24615P | 4.05 |
| 24-31-15-91953-000-7110 | 450 | TREASURE ISLAND CSWY | G24530P | NG24530P | 3.53 |
| 24-31-15-91953-000-7110 | 450 | TREASURE ISLAND CSWY | G24600P | NG24600P | 3.99 |
| 24-31-15-91953-000-7110 | 450 | TREASURE ISLAND CSWY | G24615P | NG24615P | 4.05 |
| 24-31-15-91953-000-7120 | 450 | TREASURE ISLAND CSWY | G24530P | NG24530P | 3.53 |
| 24-31-15-91953-000-7120 | 450 | TREASURE ISLAND CSWY | G24600P | NG24600P | 3.99 |
| 24-31-15-91953-000-7120 | 450 | TREASURE ISLAND CSWY | G24615P | NG24615P | 4.05 |
| 24-31-15-91954-000-0001 | | TREASURE ISLAND CSWY | G24225 | NG24225 | 3.43 |
| 24-31-15-91954-000-0001 | | TREASURE ISLAND CSWY | G24600P | NG24600P | 3.99 |

| Tax Parcel ID | Site Number | Site Road | Basin Name | Node Name | 100-Year Stage EL. |
|---|---|---|---|---|---|
| 24-31-15-91954-000-0001 | | TREASURE ISLAND CSWY | G24615P | NG24615P | 4.05 |
| 24-31-15-91954-000-1010 | 500 | TREASURE ISLAND CSWY | G24225 | NG24225 | 3.43 |
| 24-31-15-91954-000-1010 | 500 | TREASURE ISLAND CSWY | G24600P | NG24600P | 3.99 |
| 24-31-15-91954-000-1010 | 500 | TREASURE ISLAND CSWY | G24615P | NG24615P | 4.05 |
| 24-31-15-91954-000-1020 | 500 | TREASURE ISLAND CSWY | G24225 | NG24225 | 3.43 |
| 24-31-15-91954-000-1020 | 500 | TREASURE ISLAND CSWY | G24600P | NG24600P | 3.99 |
| 24-31-15-91954-000-1020 | 500 | TREASURE ISLAND CSWY | G24615P | NG24615P | 4.05 |
| 24-31-15-91954-000-1030 | 500 | TREASURE ISLAND CSWY | G24225 | NG24225 | 3.43 |
| 24-31-15-91954-000-1030 | 500 | TREASURE ISLAND CSWY | G24600P | NG24600P | 3.99 |
| 24-31-15-91954-000-1030 | 500 | TREASURE ISLAND CSWY | G24615P | NG24615P | 4.05 |
| 24-31-15-91954-000-1040 | 500 | TREASURE ISLAND CSWY | G24225 | NG24225 | 3.43 |
| 24-31-15-91954-000-1040 | 500 | TREASURE ISLAND CSWY | G24600P | NG24600P | 3.99 |
| 24-31-15-91954-000-1040 | 500 | TREASURE ISLAND CSWY | G24615P | NG24615P | 4.05 |
| 24-31-15-91954-000-1050 | 500 | TREASURE ISLAND CSWY | G24225 | NG24225 | 3.43 |
| 24-31-15-91954-000-1050 | 500 | TREASURE ISLAND CSWY | G24600P | NG24600P | 3.99 |
| 24-31-15-91954-000-1050 | 500 | TREASURE ISLAND CSWY | G24615P | NG24615P | 4.05 |
| 24-31-15-91954-000-1060 | 500 | TREASURE ISLAND CSWY | G24225 | NG24225 | 3.43 |
| 24-31-15-91954-000-1060 | 500 | TREASURE ISLAND CSWY | G24600P | NG24600P | 3.99 |
| 24-31-15-91954-000-1060 | 500 | TREASURE ISLAND CSWY | G24615P | NG24615P | 4.05 |
| 24-31-15-91954-000-1070 | 500 | TREASURE ISLAND CSWY | G24225 | NG24225 | 3.43 |
| 24-31-15-91954-000-1070 | 500 | TREASURE ISLAND CSWY | G24600P | NG24600P | 3.99 |
| 24-31-15-91954-000-1070 | 500 | TREASURE ISLAND CSWY | G24615P | NG24615P | 4.05 |
| 24-31-15-91954-000-1080 | 500 | TREASURE ISLAND CSWY | G24225 | NG24225 | 3.43 |
| 24-31-15-91954-000-1080 | 500 | TREASURE ISLAND CSWY | G24600P | NG24600P | 3.99 |
| 24-31-15-91954-000-1080 | 500 | TREASURE ISLAND CSWY | G24615P | NG24615P | 4.05 |
| 24-31-15-91954-000-1090 | 500 | TREASURE ISLAND CSWY | G24225 | NG24225 | 3.43 |
| 24-31-15-91954-000-1090 | 500 | TREASURE ISLAND CSWY | G24600P | NG24600P | 3.99 |
| 24-31-15-91954-000-1090 | 500 | TREASURE ISLAND CSWY | G24615P | NG24615P | 4.05 |
| 24-31-15-91954-000-1100 | 500 | TREASURE ISLAND CSWY | G24225 | NG24225 | 3.43 |
| 24-31-15-91954-000-1100 | 500 | TREASURE ISLAND CSWY | G24600P | NG24600P | 3.99 |
| 24-31-15-91954-000-1100 | 500 | TREASURE ISLAND CSWY | G24615P | NG24615P | 4.05 |
| 24-31-15-91954-000-1110 | 500 | TREASURE ISLAND CSWY | G24225 | NG24225 | 3.43 |
| 24-31-15-91954-000-1110 | 500 | TREASURE ISLAND CSWY | G24600P | NG24600P | 3.99 |
| 24-31-15-91954-000-1110 | 500 | TREASURE ISLAND CSWY | G24615P | NG24615P | 4.05 |
| 24-31-15-91954-000-2010 | 500 | TREASURE ISLAND CSWY | G24225 | NG24225 | 3.43 |
| 24-31-15-91954-000-2010 | 500 | TREASURE ISLAND CSWY | G24600P | NG24600P | 3.99 |
| 24-31-15-91954-000-2010 | 500 | TREASURE ISLAND CSWY | G24615P | NG24615P | 4.05 |
| 24-31-15-91954-000-2020 | 500 | TREASURE ISLAND CSWY | G24225 | NG24225 | 3.43 |
| 24-31-15-91954-000-2020 | 500 | TREASURE ISLAND CSWY | G24600P | NG24600P | 3.99 |
| 24-31-15-91954-000-2020 | 500 | TREASURE ISLAND CSWY | G24615P | NG24615P | 4.05 |
| 24-31-15-91954-000-2030 | 500 | TREASURE ISLAND CSWY | G24225 | NG24225 | 3.43 |
| 24-31-15-91954-000-2030 | 500 | TREASURE ISLAND CSWY | G24600P | NG24600P | 3.99 |
| 24-31-15-91954-000-2030 | 500 | TREASURE ISLAND CSWY | G24615P | NG24615P | 4.05 |
| 24-31-15-91954-000-2040 | 500 | TREASURE ISLAND CSWY | G24225 | NG24225 | 3.43 |
| 24-31-15-91954-000-2040 | 500 | TREASURE ISLAND CSWY | G24600P | NG24600P | 3.99 |
| 24-31-15-91954-000-2040 | 500 | TREASURE ISLAND CSWY | G24615P | NG24615P | 4.05 |
| 24-31-15-91954-000-2050 | 500 | TREASURE ISLAND CSWY | G24225 | NG24225 | 3.43 |
| 24-31-15-91954-000-2050 | 500 | TREASURE ISLAND CSWY | G24600P | NG24600P | 3.99 |
| 24-31-15-91954-000-2050 | 500 | TREASURE ISLAND CSWY | G24615P | NG24615P | 4.05 |
| 24-31-15-91954-000-2060 | 500 | TREASURE ISLAND CSWY | G24225 | NG24225 | 3.43 |
| 24-31-15-91954-000-2060 | 500 | TREASURE ISLAND CSWY | G24600P | NG24600P | 3.99 |
| 24-31-15-91954-000-2060 | 500 | TREASURE ISLAND CSWY | G24615P | NG24615P | 4.05 |
| 24-31-15-91954-000-2070 | 500 | TREASURE ISLAND CSWY | G24225 | NG24225 | 3.43 |
| 24-31-15-91954-000-2070 | 500 | TREASURE ISLAND CSWY | G24600P | NG24600P | 3.99 |
| 24-31-15-91954-000-2070 | 500 | TREASURE ISLAND CSWY | G24615P | NG24615P | 4.05 |
| 24-31-15-91954-000-2080 | 500 | TREASURE ISLAND CSWY | G24225 | NG24225 | 3.43 |
| 24-31-15-91954-000-2080 | 500 | TREASURE ISLAND CSWY | G24600P | NG24600P | 3.99 |
| 24-31-15-91954-000-2080 | 500 | TREASURE ISLAND CSWY | G24615P | NG24615P | 4.05 |
| 24-31-15-91954-000-2090 | 500 | TREASURE ISLAND CSWY | G24225 | NG24225 | 3.43 |
| 24-31-15-91954-000-2090 | 500 | TREASURE ISLAND CSWY | G24600P | NG24600P | 3.99 |
| 24-31-15-91954-000-2090 | 500 | TREASURE ISLAND CSWY | G24615P | NG24615P | 4.05 |
| 24-31-15-91954-000-2110 | 500 | TREASURE ISLAND CSWY | G24225 | NG24225 | 3.43 |

| Tax Parcel ID | Site Number | Site Road | Basin Name | Node Name | 100-Year Stage EL. |
|---|---|---|---|---|---|
| 24-31-15-91954-000-2110 | 500 | TREASURE ISLAND CSWY | G24600P | NG24600P | 3.99 |
| 24-31-15-91954-000-2110 | 500 | TREASURE ISLAND CSWY | G24615P | NG24615P | 4.05 |
| 24-31-15-91954-000-3010 | 500 | TREASURE ISLAND CSWY | G24225 | NG24225 | 3.43 |
| 24-31-15-91954-000-3010 | 500 | TREASURE ISLAND CSWY | G24600P | NG24600P | 3.99 |
| 24-31-15-91954-000-3010 | 500 | TREASURE ISLAND CSWY | G24615P | NG24615P | 4.05 |
| 24-31-15-91954-000-3020 | 500 | TREASURE ISLAND CSWY | G24225 | NG24225 | 3.43 |
| 24-31-15-91954-000-3020 | 500 | TREASURE ISLAND CSWY | G24600P | NG24600P | 3.99 |
| 24-31-15-91954-000-3020 | 500 | TREASURE ISLAND CSWY | G24615P | NG24615P | 4.05 |
| 24-31-15-91954-000-3030 | 500 | TREASURE ISLAND CSWY | G24225 | NG24225 | 3.43 |
| 24-31-15-91954-000-3030 | 500 | TREASURE ISLAND CSWY | G24600P | NG24600P | 3.99 |
| 24-31-15-91954-000-3030 | 500 | TREASURE ISLAND CSWY | G24615P | NG24615P | 4.05 |
| 24-31-15-91954-000-3040 | 500 | TREASURE ISLAND CSWY | G24225 | NG24225 | 3.43 |
| 24-31-15-91954-000-3040 | 500 | TREASURE ISLAND CSWY | G24600P | NG24600P | 3.99 |
| 24-31-15-91954-000-3040 | 500 | TREASURE ISLAND CSWY | G24615P | NG24615P | 4.05 |
| 24-31-15-91954-000-3050 | 500 | TREASURE ISLAND CSWY | G24225 | NG24225 | 3.43 |
| 24-31-15-91954-000-3050 | 500 | TREASURE ISLAND CSWY | G24600P | NG24600P | 3.99 |
| 24-31-15-91954-000-3050 | 500 | TREASURE ISLAND CSWY | G24615P | NG24615P | 4.05 |
| 24-31-15-91954-000-3060 | 500 | TREASURE ISLAND CSWY | G24225 | NG24225 | 3.43 |
| 24-31-15-91954-000-3060 | 500 | TREASURE ISLAND CSWY | G24600P | NG24600P | 3.99 |
| 24-31-15-91954-000-3060 | 500 | TREASURE ISLAND CSWY | G24615P | NG24615P | 4.05 |
| 24-31-15-91954-000-3070 | 500 | TREASURE ISLAND CSWY | G24225 | NG24225 | 3.43 |
| 24-31-15-91954-000-3070 | 500 | TREASURE ISLAND CSWY | G24600P | NG24600P | 3.99 |
| 24-31-15-91954-000-3070 | 500 | TREASURE ISLAND CSWY | G24615P | NG24615P | 4.05 |
| 24-31-15-91954-000-3080 | 500 | TREASURE ISLAND CSWY | G24225 | NG24225 | 3.43 |
| 24-31-15-91954-000-3080 | 500 | TREASURE ISLAND CSWY | G24600P | NG24600P | 3.99 |
| 24-31-15-91954-000-3080 | 500 | TREASURE ISLAND CSWY | G24615P | NG24615P | 4.05 |
| 24-31-15-91954-000-3090 | 500 | TREASURE ISLAND CSWY | G24225 | NG24225 | 3.43 |
| 24-31-15-91954-000-3090 | 500 | TREASURE ISLAND CSWY | G24600P | NG24600P | 3.99 |
| 24-31-15-91954-000-3090 | 500 | TREASURE ISLAND CSWY | G24615P | NG24615P | 4.05 |
| 24-31-15-91954-000-3100 | 500 | TREASURE ISLAND CSWY | G24225 | NG24225 | 3.43 |
| 24-31-15-91954-000-3100 | 500 | TREASURE ISLAND CSWY | G24600P | NG24600P | 3.99 |
| 24-31-15-91954-000-3100 | 500 | TREASURE ISLAND CSWY | G24615P | NG24615P | 4.05 |
| 24-31-15-91954-000-3110 | 500 | TREASURE ISLAND CSWY | G24225 | NG24225 | 3.43 |
| 24-31-15-91954-000-3110 | 500 | TREASURE ISLAND CSWY | G24600P | NG24600P | 3.99 |
| 24-31-15-91954-000-3110 | 500 | TREASURE ISLAND CSWY | G24615P | NG24615P | 4.05 |
| 24-31-15-91954-000-4010 | 500 | TREASURE ISLAND CSWY | G24225 | NG24225 | 3.43 |
| 24-31-15-91954-000-4010 | 500 | TREASURE ISLAND CSWY | G24600P | NG24600P | 3.99 |
| 24-31-15-91954-000-4010 | 500 | TREASURE ISLAND CSWY | G24615P | NG24615P | 4.05 |
| 24-31-15-91954-000-4020 | 500 | TREASURE ISLAND CSWY | G24225 | NG24225 | 3.43 |
| 24-31-15-91954-000-4020 | 500 | TREASURE ISLAND CSWY | G24600P | NG24600P | 3.99 |
| 24-31-15-91954-000-4020 | 500 | TREASURE ISLAND CSWY | G24615P | NG24615P | 4.05 |
| 24-31-15-91954-000-4030 | 500 | TREASURE ISLAND CSWY | G24225 | NG24225 | 3.43 |
| 24-31-15-91954-000-4030 | 500 | TREASURE ISLAND CSWY | G24600P | NG24600P | 3.99 |
| 24-31-15-91954-000-4030 | 500 | TREASURE ISLAND CSWY | G24615P | NG24615P | 4.05 |
| 24-31-15-91954-000-4040 | 500 | TREASURE ISLAND CSWY | G24225 | NG24225 | 3.43 |
| 24-31-15-91954-000-4040 | 500 | TREASURE ISLAND CSWY | G24600P | NG24600P | 3.99 |
| 24-31-15-91954-000-4040 | 500 | TREASURE ISLAND CSWY | G24615P | NG24615P | 4.05 |
| 24-31-15-91954-000-4060 | 500 | TREASURE ISLAND CSWY | G24225 | NG24225 | 3.43 |
| 24-31-15-91954-000-4060 | 500 | TREASURE ISLAND CSWY | G24600P | NG24600P | 3.99 |
| 24-31-15-91954-000-4060 | 500 | TREASURE ISLAND CSWY | G24615P | NG24615P | 4.05 |
| 24-31-15-91954-000-4070 | 500 | TREASURE ISLAND CSWY | G24225 | NG24225 | 3.43 |
| 24-31-15-91954-000-4070 | 500 | TREASURE ISLAND CSWY | G24600P | NG24600P | 3.99 |
| 24-31-15-91954-000-4070 | 500 | TREASURE ISLAND CSWY | G24615P | NG24615P | 4.05 |
| 24-31-15-91954-000-4080 | 500 | TREASURE ISLAND CSWY | G24225 | NG24225 | 3.43 |
| 24-31-15-91954-000-4080 | 500 | TREASURE ISLAND CSWY | G24600P | NG24600P | 3.99 |
| 24-31-15-91954-000-4080 | 500 | TREASURE ISLAND CSWY | G24615P | NG24615P | 4.05 |
| 24-31-15-91954-000-4090 | 500 | TREASURE ISLAND CSWY | G24225 | NG24225 | 3.43 |
| 24-31-15-91954-000-4090 | 500 | TREASURE ISLAND CSWY | G24600P | NG24600P | 3.99 |
| 24-31-15-91954-000-4090 | 500 | TREASURE ISLAND CSWY | G24615P | NG24615P | 4.05 |
| 24-31-15-91954-000-4100 | 500 | TREASURE ISLAND CSWY | G24225 | NG24225 | 3.43 |
| 24-31-15-91954-000-4100 | 500 | TREASURE ISLAND CSWY | G24600P | NG24600P | 3.99 |
| 24-31-15-91954-000-4100 | 500 | TREASURE ISLAND CSWY | G24615P | NG24615P | 4.05 |

| Tax Parcel ID | Site Number | Site Road | Basin Name | Node Name | 100-Year Stage EL. |
|---|---|---|---|---|---|
| 24-31-15-91954-000-4110 | 500 | TREASURE ISLAND CSWY | G24225 | NG24225 | 3.43 |
| 24-31-15-91954-000-4110 | 500 | TREASURE ISLAND CSWY | G24600P | NG24600P | 3.99 |
| 24-31-15-91954-000-4110 | 500 | TREASURE ISLAND CSWY | G24615P | NG24615P | 4.05 |
| 24-31-15-91954-000-5010 | 500 | TREASURE ISLAND CSWY | G24225 | NG24225 | 3.43 |
| 24-31-15-91954-000-5010 | 500 | TREASURE ISLAND CSWY | G24600P | NG24600P | 3.99 |
| 24-31-15-91954-000-5010 | 500 | TREASURE ISLAND CSWY | G24615P | NG24615P | 4.05 |
| 24-31-15-91954-000-5020 | 500 | TREASURE ISLAND CSWY | G24225 | NG24225 | 3.43 |
| 24-31-15-91954-000-5020 | 500 | TREASURE ISLAND CSWY | G24600P | NG24600P | 3.99 |
| 24-31-15-91954-000-5020 | 500 | TREASURE ISLAND CSWY | G24615P | NG24615P | 4.05 |
| 24-31-15-91954-000-5030 | 500 | TREASURE ISLAND CSWY | G24225 | NG24225 | 3.43 |
| 24-31-15-91954-000-5030 | 500 | TREASURE ISLAND CSWY | G24600P | NG24600P | 3.99 |
| 24-31-15-91954-000-5030 | 500 | TREASURE ISLAND CSWY | G24615P | NG24615P | 4.05 |
| 24-31-15-91954-000-5040 | 500 | TREASURE ISLAND CSWY | G24225 | NG24225 | 3.43 |
| 24-31-15-91954-000-5040 | 500 | TREASURE ISLAND CSWY | G24600P | NG24600P | 3.99 |
| 24-31-15-91954-000-5040 | 500 | TREASURE ISLAND CSWY | G24615P | NG24615P | 4.05 |
| 24-31-15-91954-000-5060 | 500 | TREASURE ISLAND CSWY | G24225 | NG24225 | 3.43 |
| 24-31-15-91954-000-5060 | 500 | TREASURE ISLAND CSWY | G24600P | NG24600P | 3.99 |
| 24-31-15-91954-000-5060 | 500 | TREASURE ISLAND CSWY | G24615P | NG24615P | 4.05 |
| 24-31-15-91954-000-5070 | 500 | TREASURE ISLAND CSWY | G24225 | NG24225 | 3.43 |
| 24-31-15-91954-000-5070 | 500 | TREASURE ISLAND CSWY | G24600P | NG24600P | 3.99 |
| 24-31-15-91954-000-5070 | 500 | TREASURE ISLAND CSWY | G24615P | NG24615P | 4.05 |
| 24-31-15-91954-000-5080 | 500 | TREASURE ISLAND CSWY | G24225 | NG24225 | 3.43 |
| 24-31-15-91954-000-5080 | 500 | TREASURE ISLAND CSWY | G24600P | NG24600P | 3.99 |
| 24-31-15-91954-000-5080 | 500 | TREASURE ISLAND CSWY | G24615P | NG24615P | 4.05 |
| 24-31-15-91954-000-5090 | 500 | TREASURE ISLAND CSWY | G24225 | NG24225 | 3.43 |
| 24-31-15-91954-000-5090 | 500 | TREASURE ISLAND CSWY | G24600P | NG24600P | 3.99 |
| 24-31-15-91954-000-5090 | 500 | TREASURE ISLAND CSWY | G24615P | NG24615P | 4.05 |
| 24-31-15-91954-000-5100 | 500 | TREASURE ISLAND CSWY | G24225 | NG24225 | 3.43 |
| 24-31-15-91954-000-5100 | 500 | TREASURE ISLAND CSWY | G24600P | NG24600P | 3.99 |
| 24-31-15-91954-000-5100 | 500 | TREASURE ISLAND CSWY | G24615P | NG24615P | 4.05 |
| 24-31-15-91954-000-5110 | 500 | TREASURE ISLAND CSWY | G24225 | NG24225 | 3.43 |
| 24-31-15-91954-000-5110 | 500 | TREASURE ISLAND CSWY | G24600P | NG24600P | 3.99 |
| 24-31-15-91954-000-5110 | 500 | TREASURE ISLAND CSWY | G24615P | NG24615P | 4.05 |
| 24-31-15-91954-000-6010 | 500 | TREASURE ISLAND CSWY | G24225 | NG24225 | 3.43 |
| 24-31-15-91954-000-6010 | 500 | TREASURE ISLAND CSWY | G24600P | NG24600P | 3.99 |
| 24-31-15-91954-000-6010 | 500 | TREASURE ISLAND CSWY | G24615P | NG24615P | 4.05 |
| 24-31-15-91954-000-6020 | 500 | TREASURE ISLAND CSWY | G24225 | NG24225 | 3.43 |
| 24-31-15-91954-000-6020 | 500 | TREASURE ISLAND CSWY | G24600P | NG24600P | 3.99 |
| 24-31-15-91954-000-6020 | 500 | TREASURE ISLAND CSWY | G24615P | NG24615P | 4.05 |
| 24-31-15-91954-000-6030 | 500 | TREASURE ISLAND CSWY | G24225 | NG24225 | 3.43 |
| 24-31-15-91954-000-6030 | 500 | TREASURE ISLAND CSWY | G24600P | NG24600P | 3.99 |
| 24-31-15-91954-000-6030 | 500 | TREASURE ISLAND CSWY | G24615P | NG24615P | 4.05 |
| 24-31-15-91954-000-6040 | 500 | TREASURE ISLAND CSWY | G24225 | NG24225 | 3.43 |
| 24-31-15-91954-000-6040 | 500 | TREASURE ISLAND CSWY | G24600P | NG24600P | 3.99 |
| 24-31-15-91954-000-6040 | 500 | TREASURE ISLAND CSWY | G24615P | NG24615P | 4.05 |
| 24-31-15-91954-000-6060 | 500 | TREASURE ISLAND CSWY | G24225 | NG24225 | 3.43 |
| 24-31-15-91954-000-6060 | 500 | TREASURE ISLAND CSWY | G24600P | NG24600P | 3.99 |
| 24-31-15-91954-000-6060 | 500 | TREASURE ISLAND CSWY | G24615P | NG24615P | 4.05 |
| 24-31-15-91954-000-6070 | 500 | TREASURE ISLAND CSWY | G24225 | NG24225 | 3.43 |
| 24-31-15-91954-000-6070 | 500 | TREASURE ISLAND CSWY | G24600P | NG24600P | 3.99 |
| 24-31-15-91954-000-6070 | 500 | TREASURE ISLAND CSWY | G24615P | NG24615P | 4.05 |
| 24-31-15-91954-000-6080 | 500 | TREASURE ISLAND CSWY | G24225 | NG24225 | 3.43 |
| 24-31-15-91954-000-6080 | 500 | TREASURE ISLAND CSWY | G24600P | NG24600P | 3.99 |
| 24-31-15-91954-000-6080 | 500 | TREASURE ISLAND CSWY | G24615P | NG24615P | 4.05 |
| 24-31-15-91954-000-6090 | 500 | TREASURE ISLAND CSWY | G24225 | NG24225 | 3.43 |
| 24-31-15-91954-000-6090 | 500 | TREASURE ISLAND CSWY | G24600P | NG24600P | 3.99 |
| 24-31-15-91954-000-6090 | 500 | TREASURE ISLAND CSWY | G24615P | NG24615P | 4.05 |
| 24-31-15-91954-000-6110 | 500 | TREASURE ISLAND CSWY | G24225 | NG24225 | 3.43 |
| 24-31-15-91954-000-6110 | 500 | TREASURE ISLAND CSWY | G24600P | NG24600P | 3.99 |
| 24-31-15-91954-000-6110 | 500 | TREASURE ISLAND CSWY | G24615P | NG24615P | 4.05 |
| 24-31-15-91954-000-7010 | 500 | TREASURE ISLAND CSWY | G24225 | NG24225 | 3.43 |
| 24-31-15-91954-000-7010 | 500 | TREASURE ISLAND CSWY | G24600P | NG24600P | 3.99 |

| Tax Parcel ID | Site Number | Site Road | Basin Name | Node Name | 100-Year Stage EL. |
|---|---|---|---|---|---|
| 24-31-15-91954-000-7010 | 500 | TREASURE ISLAND CSWY | G24615P | NG24615P | 4.05 |
| 24-31-15-91954-000-7020 | 500 | TREASURE ISLAND CSWY | G24225 | NG24225 | 3.43 |
| 24-31-15-91954-000-7020 | 500 | TREASURE ISLAND CSWY | G24600P | NG24600P | 3.99 |
| 24-31-15-91954-000-7020 | 500 | TREASURE ISLAND CSWY | G24615P | NG24615P | 4.05 |
| 24-31-15-91954-000-7030 | 500 | TREASURE ISLAND CSWY | G24225 | NG24225 | 3.43 |
| 24-31-15-91954-000-7030 | 500 | TREASURE ISLAND CSWY | G24600P | NG24600P | 3.99 |
| 24-31-15-91954-000-7030 | 500 | TREASURE ISLAND CSWY | G24615P | NG24615P | 4.05 |
| 24-31-15-91954-000-7040 | 500 | TREASURE ISLAND CSWY | G24225 | NG24225 | 3.43 |
| 24-31-15-91954-000-7040 | 500 | TREASURE ISLAND CSWY | G24600P | NG24600P | 3.99 |
| 24-31-15-91954-000-7040 | 500 | TREASURE ISLAND CSWY | G24615P | NG24615P | 4.05 |
| 24-31-15-91954-000-7060 | 500 | TREASURE ISLAND CSWY | G24225 | NG24225 | 3.43 |
| 24-31-15-91954-000-7060 | 500 | TREASURE ISLAND CSWY | G24600P | NG24600P | 3.99 |
| 24-31-15-91954-000-7060 | 500 | TREASURE ISLAND CSWY | G24615P | NG24615P | 4.05 |
| 24-31-15-91954-000-7070 | 500 | TREASURE ISLAND CSWY | G24225 | NG24225 | 3.43 |
| 24-31-15-91954-000-7070 | 500 | TREASURE ISLAND CSWY | G24600P | NG24600P | 3.99 |
| 24-31-15-91954-000-7070 | 500 | TREASURE ISLAND CSWY | G24615P | NG24615P | 4.05 |
| 24-31-15-91954-000-7080 | 500 | TREASURE ISLAND CSWY | G24225 | NG24225 | 3.43 |
| 24-31-15-91954-000-7080 | 500 | TREASURE ISLAND CSWY | G24600P | NG24600P | 3.99 |
| 24-31-15-91954-000-7080 | 500 | TREASURE ISLAND CSWY | G24615P | NG24615P | 4.05 |
| 24-31-15-91954-000-7090 | 500 | TREASURE ISLAND CSWY | G24225 | NG24225 | 3.43 |
| 24-31-15-91954-000-7090 | 500 | TREASURE ISLAND CSWY | G24600P | NG24600P | 3.99 |
| 24-31-15-91954-000-7090 | 500 | TREASURE ISLAND CSWY | G24615P | NG24615P | 4.05 |
| 24-31-15-91954-000-7110 | 500 | TREASURE ISLAND CSWY | G24225 | NG24225 | 3.43 |
| 24-31-15-91954-000-7110 | 500 | TREASURE ISLAND CSWY | G24600P | NG24600P | 3.99 |
| 24-31-15-91954-000-7110 | 500 | TREASURE ISLAND CSWY | G24615P | NG24615P | 4.05 |
| 24-31-15-91958-000-0001 | | PARADISE BLVD | G24300 | NG24300 | 3.11 |
| 24-31-15-91958-000-0001 | | PARADISE BLVD | G24330 | NG24330 | 3.67 |
| 24-31-15-91958-000-0001 | | PARADISE BLVD | G24335 | NG24335 | 4.04 |
| 24-31-15-91958-001-0290 | 10385 | PARADISE BLVD | G24300 | NG24300 | 3.11 |
| 24-31-15-91958-001-0290 | 10385 | PARADISE BLVD | G24330 | NG24330 | 3.67 |
| 24-31-15-91958-001-0290 | 10385 | PARADISE BLVD | G24335 | NG24335 | 4.04 |
| 24-31-15-91958-001-0300 | 10365 | PARADISE BLVD | G24300 | NG24300 | 3.11 |
| 24-31-15-91958-001-0300 | 10365 | PARADISE BLVD | G24330 | NG24330 | 3.67 |
| 24-31-15-91958-001-0300 | 10365 | PARADISE BLVD | G24335 | NG24335 | 4.04 |
| 24-31-15-91958-001-0310 | 10385 | PARADISE BLVD | G24300 | NG24300 | 3.11 |
| 24-31-15-91958-001-0310 | 10385 | PARADISE BLVD | G24330 | NG24330 | 3.67 |
| 24-31-15-91958-001-0310 | 10385 | PARADISE BLVD | G24335 | NG24335 | 4.04 |
| 24-31-15-91958-001-0320 | 10385 | PARADISE BLVD | G24300 | NG24300 | 3.11 |
| 24-31-15-91958-001-0320 | 10385 | PARADISE BLVD | G24330 | NG24330 | 3.67 |
| 24-31-15-91958-001-0320 | 10385 | PARADISE BLVD | G24335 | NG24335 | 4.04 |
| 24-31-15-91958-001-0330 | 10365 | PARADISE BLVD | G24300 | NG24300 | 3.11 |
| 24-31-15-91958-001-0330 | 10365 | PARADISE BLVD | G24330 | NG24330 | 3.67 |
| 24-31-15-91958-001-0330 | 10365 | PARADISE BLVD | G24335 | NG24335 | 4.04 |
| 24-31-15-91958-001-0340 | 10385 | PARADISE BLVD | G24300 | NG24300 | 3.11 |
| 24-31-15-91958-001-0340 | 10385 | PARADISE BLVD | G24330 | NG24330 | 3.67 |
| 24-31-15-91958-001-0340 | 10385 | PARADISE BLVD | G24335 | NG24335 | 4.04 |
| 24-31-15-91958-001-0350 | 10379 | PARADISE BLVD | G24300 | NG24300 | 3.11 |
| 24-31-15-91958-001-0350 | 10379 | PARADISE BLVD | G24330 | NG24330 | 3.67 |
| 24-31-15-91958-001-0350 | 10379 | PARADISE BLVD | G24335 | NG24335 | 4.04 |
| 24-31-15-91958-001-0360 | 10365 | PARADISE BLVD | G24300 | NG24300 | 3.11 |
| 24-31-15-91958-001-0360 | 10365 | PARADISE BLVD | G24330 | NG24330 | 3.67 |
| 24-31-15-91958-001-0360 | 10365 | PARADISE BLVD | G24335 | NG24335 | 4.04 |
| 24-31-15-91958-001-0370 | 10379 | PARADISE BLVD | G24300 | NG24300 | 3.11 |
| 24-31-15-91958-001-0370 | 10379 | PARADISE BLVD | G24330 | NG24330 | 3.67 |
| 24-31-15-91958-001-0370 | 10379 | PARADISE BLVD | G24335 | NG24335 | 4.04 |
| 24-31-15-91958-001-0380 | 10365 | PARADISE BLVD | G24300 | NG24300 | 3.11 |
| 24-31-15-91958-001-0380 | 10365 | PARADISE BLVD | G24330 | NG24330 | 3.67 |
| 24-31-15-91958-001-0380 | 10365 | PARADISE BLVD | G24335 | NG24335 | 4.04 |
| 24-31-15-91958-001-0390 | 10379 | PARADISE BLVD | G24300 | NG24300 | 3.11 |
| 24-31-15-91958-001-0390 | 10379 | PARADISE BLVD | G24330 | NG24330 | 3.67 |
| 24-31-15-91958-001-0390 | 10379 | PARADISE BLVD | G24335 | NG24335 | 4.04 |
| 24-31-15-91958-001-0400 | 10379 | PARADISE BLVD | G24300 | NG24300 | 3.11 |

| Tax Parcel ID | Site Number | Site Road | Basin Name | Node Name | 100-Year Stage EL. |
|---|---|---|---|---|---|
| 24-31-15-91958-001-0400 | 10379 | PARADISE BLVD | G24330 | NG24330 | 3.67 |
| 24-31-15-91958-001-0400 | 10379 | PARADISE BLVD | G24335 | NG24335 | 4.04 |
| 24-31-15-91958-001-0570 | 10369 | PARADISE BLVD | G24300 | NG24300 | 3.11 |
| 24-31-15-91958-001-0570 | 10369 | PARADISE BLVD | G24330 | NG24330 | 3.67 |
| 24-31-15-91958-001-0570 | 10369 | PARADISE BLVD | G24335 | NG24335 | 4.04 |
| 24-31-15-91958-001-0580 | 10369 | PARADISE BLVD | G24300 | NG24300 | 3.11 |
| 24-31-15-91958-001-0580 | 10369 | PARADISE BLVD | G24330 | NG24330 | 3.67 |
| 24-31-15-91958-001-0580 | 10369 | PARADISE BLVD | G24335 | NG24335 | 4.04 |
| 24-31-15-91958-001-0590 | 10365 | PARADISE BLVD | G24300 | NG24300 | 3.11 |
| 24-31-15-91958-001-0590 | 10365 | PARADISE BLVD | G24330 | NG24330 | 3.67 |
| 24-31-15-91958-001-0590 | 10365 | PARADISE BLVD | G24335 | NG24335 | 4.04 |
| 24-31-15-91958-001-0600 | 10365 | PARADISE BLVD | G24300 | NG24300 | 3.11 |
| 24-31-15-91958-001-0600 | 10365 | PARADISE BLVD | G24330 | NG24330 | 3.67 |
| 24-31-15-91958-001-0600 | 10365 | PARADISE BLVD | G24335 | NG24335 | 4.04 |
| 24-31-15-91958-001-0610 | 10369 | PARADISE BLVD | G24300 | NG24300 | 3.11 |
| 24-31-15-91958-001-0610 | 10369 | PARADISE BLVD | G24330 | NG24330 | 3.67 |
| 24-31-15-91958-001-0610 | 10369 | PARADISE BLVD | G24335 | NG24335 | 4.04 |
| 24-31-15-91958-001-0620 | 10369 | PARADISE BLVD | G24300 | NG24300 | 3.11 |
| 24-31-15-91958-001-0620 | 10369 | PARADISE BLVD | G24330 | NG24330 | 3.67 |
| 24-31-15-91958-001-0620 | 10369 | PARADISE BLVD | G24335 | NG24335 | 4.04 |
| 24-31-15-91958-002-0410 | 10375 | PARADISE BLVD | G24300 | NG24300 | 3.11 |
| 24-31-15-91958-002-0410 | 10375 | PARADISE BLVD | G24330 | NG24330 | 3.67 |
| 24-31-15-91958-002-0410 | 10375 | PARADISE BLVD | G24335 | NG24335 | 4.04 |
| 24-31-15-91958-002-0420 | 10375 | PARADISE BLVD | G24300 | NG24300 | 3.11 |
| 24-31-15-91958-002-0420 | 10375 | PARADISE BLVD | G24330 | NG24330 | 3.67 |
| 24-31-15-91958-002-0420 | 10375 | PARADISE BLVD | G24335 | NG24335 | 4.04 |
| 24-31-15-91958-002-0430 | 10375 | PARADISE BLVD | G24300 | NG24300 | 3.11 |
| 24-31-15-91958-002-0430 | 10375 | PARADISE BLVD | G24330 | NG24330 | 3.67 |
| 24-31-15-91958-002-0430 | 10375 | PARADISE BLVD | G24335 | NG24335 | 4.04 |
| 24-31-15-91958-002-0440 | 10375 | PARADISE BLVD | G24300 | NG24300 | 3.11 |
| 24-31-15-91958-002-0440 | 10375 | PARADISE BLVD | G24330 | NG24330 | 3.67 |
| 24-31-15-91958-002-0440 | 10375 | PARADISE BLVD | G24335 | NG24335 | 4.04 |
| 24-31-15-91958-002-0450 | 10375 | PARADISE BLVD | G24300 | NG24300 | 3.11 |
| 24-31-15-91958-002-0450 | 10375 | PARADISE BLVD | G24330 | NG24330 | 3.67 |
| 24-31-15-91958-002-0450 | 10375 | PARADISE BLVD | G24335 | NG24335 | 4.04 |
| 24-31-15-91958-002-0460 | 10375 | PARADISE BLVD | G24300 | NG24300 | 3.11 |
| 24-31-15-91958-002-0460 | 10375 | PARADISE BLVD | G24330 | NG24330 | 3.67 |
| 24-31-15-91958-002-0460 | 10375 | PARADISE BLVD | G24335 | NG24335 | 4.04 |
| 24-31-15-91958-002-0470 | 10375 | PARADISE BLVD | G24300 | NG24300 | 3.11 |
| 24-31-15-91958-002-0470 | 10375 | PARADISE BLVD | G24330 | NG24330 | 3.67 |
| 24-31-15-91958-002-0470 | 10375 | PARADISE BLVD | G24335 | NG24335 | 4.04 |
| 24-31-15-91958-002-0480 | 10375 | PARADISE BLVD | G24300 | NG24300 | 3.11 |
| 24-31-15-91958-002-0480 | 10375 | PARADISE BLVD | G24330 | NG24330 | 3.67 |
| 24-31-15-91958-002-0480 | 10375 | PARADISE BLVD | G24335 | NG24335 | 4.04 |
| 24-31-15-91958-002-0490 | 10375 | PARADISE BLVD | G24300 | NG24300 | 3.11 |
| 24-31-15-91958-002-0490 | 10375 | PARADISE BLVD | G24330 | NG24330 | 3.67 |
| 24-31-15-91958-002-0490 | 10375 | PARADISE BLVD | G24335 | NG24335 | 4.04 |
| 24-31-15-91958-002-0500 | 10375 | PARADISE BLVD | G24300 | NG24300 | 3.11 |
| 24-31-15-91958-002-0500 | 10375 | PARADISE BLVD | G24330 | NG24330 | 3.67 |
| 24-31-15-91958-002-0500 | 10375 | PARADISE BLVD | G24335 | NG24335 | 4.04 |
| 24-31-15-91958-002-0510 | 10375 | PARADISE BLVD | G24300 | NG24300 | 3.11 |
| 24-31-15-91958-002-0510 | 10375 | PARADISE BLVD | G24330 | NG24330 | 3.67 |
| 24-31-15-91958-002-0510 | 10375 | PARADISE BLVD | G24335 | NG24335 | 4.04 |
| 24-31-15-91958-002-0520 | 10375 | PARADISE BLVD | G24300 | NG24300 | 3.11 |
| 24-31-15-91958-002-0520 | 10375 | PARADISE BLVD | G24330 | NG24330 | 3.67 |
| 24-31-15-91958-002-0520 | 10375 | PARADISE BLVD | G24335 | NG24335 | 4.04 |
| 24-31-15-91958-002-0530 | 10375 | PARADISE BLVD | G24300 | NG24300 | 3.11 |
| 24-31-15-91958-002-0530 | 10375 | PARADISE BLVD | G24330 | NG24330 | 3.67 |
| 24-31-15-91958-002-0530 | 10375 | PARADISE BLVD | G24335 | NG24335 | 4.04 |
| 24-31-15-91958-002-0540 | 10375 | PARADISE BLVD | G24300 | NG24300 | 3.11 |
| 24-31-15-91958-002-0540 | 10375 | PARADISE BLVD | G24330 | NG24330 | 3.67 |
| 24-31-15-91958-002-0540 | 10375 | PARADISE BLVD | G24335 | NG24335 | 4.04 |

| Tax Parcel ID | Site Number | Site Road | Basin Name | Node Name | 100-Year Stage EL. |
|---|---|---|---|---|---|
| 24-31-15-91958-002-0550 | 10375 | PARADISE BLVD | G24300 | NG24300 | 3.11 |
| 24-31-15-91958-002-0550 | 10375 | PARADISE BLVD | G24330 | NG24330 | 3.67 |
| 24-31-15-91958-002-0550 | 10375 | PARADISE BLVD | G24335 | NG24335 | 4.04 |
| 24-31-15-91958-002-0560 | 10375 | PARADISE BLVD | G24300 | NG24300 | 3.11 |
| 24-31-15-91958-002-0560 | 10375 | PARADISE BLVD | G24330 | NG24330 | 3.67 |
| 24-31-15-91958-002-0560 | 10375 | PARADISE BLVD | G24335 | NG24335 | 4.04 |
| 24-31-15-91958-003-0010 | 10365 | PARADISE BLVD | G24300 | NG24300 | 3.11 |
| 24-31-15-91958-003-0010 | 10365 | PARADISE BLVD | G24330 | NG24330 | 3.67 |
| 24-31-15-91958-003-0010 | 10365 | PARADISE BLVD | G24335 | NG24335 | 4.04 |
| 24-31-15-91958-003-0020 | 10365 | PARADISE BLVD | G24300 | NG24300 | 3.11 |
| 24-31-15-91958-003-0020 | 10365 | PARADISE BLVD | G24330 | NG24330 | 3.67 |
| 24-31-15-91958-003-0020 | 10365 | PARADISE BLVD | G24335 | NG24335 | 4.04 |
| 24-31-15-91958-003-0030 | 10365 | PARADISE BLVD | G24300 | NG24300 | 3.11 |
| 24-31-15-91958-003-0030 | 10365 | PARADISE BLVD | G24330 | NG24330 | 3.67 |
| 24-31-15-91958-003-0030 | 10365 | PARADISE BLVD | G24335 | NG24335 | 4.04 |
| 24-31-15-91958-003-0040 | 10365 | PARADISE BLVD | G24300 | NG24300 | 3.11 |
| 24-31-15-91958-003-0040 | 10365 | PARADISE BLVD | G24330 | NG24330 | 3.67 |
| 24-31-15-91958-003-0040 | 10365 | PARADISE BLVD | G24335 | NG24335 | 4.04 |
| 24-31-15-91958-003-0050 | 10365 | PARADISE BLVD | G24300 | NG24300 | 3.11 |
| 24-31-15-91958-003-0050 | 10365 | PARADISE BLVD | G24330 | NG24330 | 3.67 |
| 24-31-15-91958-003-0050 | 10365 | PARADISE BLVD | G24335 | NG24335 | 4.04 |
| 24-31-15-91958-003-0060 | 10365 | PARADISE BLVD | G24300 | NG24300 | 3.11 |
| 24-31-15-91958-003-0060 | 10365 | PARADISE BLVD | G24330 | NG24330 | 3.67 |
| 24-31-15-91958-003-0060 | 10365 | PARADISE BLVD | G24335 | NG24335 | 4.04 |
| 24-31-15-91958-003-0070 | 10365 | PARADISE BLVD | G24300 | NG24300 | 3.11 |
| 24-31-15-91958-003-0070 | 10365 | PARADISE BLVD | G24330 | NG24330 | 3.67 |
| 24-31-15-91958-003-0070 | 10365 | PARADISE BLVD | G24335 | NG24335 | 4.04 |
| 24-31-15-91958-003-0080 | 10365 | PARADISE BLVD | G24300 | NG24300 | 3.11 |
| 24-31-15-91958-003-0080 | 10365 | PARADISE BLVD | G24330 | NG24330 | 3.67 |
| 24-31-15-91958-003-0080 | 10365 | PARADISE BLVD | G24335 | NG24335 | 4.04 |
| 24-31-15-91958-003-0090 | 10365 | PARADISE BLVD | G24300 | NG24300 | 3.11 |
| 24-31-15-91958-003-0090 | 10365 | PARADISE BLVD | G24330 | NG24330 | 3.67 |
| 24-31-15-91958-003-0090 | 10365 | PARADISE BLVD | G24335 | NG24335 | 4.04 |
| 24-31-15-91958-003-0100 | 10365 | PARADISE BLVD | G24300 | NG24300 | 3.11 |
| 24-31-15-91958-003-0100 | 10365 | PARADISE BLVD | G24330 | NG24330 | 3.67 |
| 24-31-15-91958-003-0100 | 10365 | PARADISE BLVD | G24335 | NG24335 | 4.04 |
| 24-31-15-91958-003-0110 | 10365 | PARADISE BLVD | G24300 | NG24300 | 3.11 |
| 24-31-15-91958-003-0110 | 10365 | PARADISE BLVD | G24330 | NG24330 | 3.67 |
| 24-31-15-91958-003-0110 | 10365 | PARADISE BLVD | G24335 | NG24335 | 4.04 |
| 24-31-15-91958-003-0120 | 10365 | PARADISE BLVD | G24300 | NG24300 | 3.11 |
| 24-31-15-91958-003-0120 | 10365 | PARADISE BLVD | G24330 | NG24330 | 3.67 |
| 24-31-15-91958-003-0120 | 10365 | PARADISE BLVD | G24335 | NG24335 | 4.04 |
| 24-31-15-91958-003-0130 | 10365 | PARADISE BLVD | G24300 | NG24300 | 3.11 |
| 24-31-15-91958-003-0130 | 10365 | PARADISE BLVD | G24330 | NG24330 | 3.67 |
| 24-31-15-91958-003-0130 | 10365 | PARADISE BLVD | G24335 | NG24335 | 4.04 |
| 24-31-15-91958-003-0140 | 10365 | PARADISE BLVD | G24300 | NG24300 | 3.11 |
| 24-31-15-91958-003-0140 | 10365 | PARADISE BLVD | G24330 | NG24330 | 3.67 |
| 24-31-15-91958-003-0140 | 10365 | PARADISE BLVD | G24335 | NG24335 | 4.04 |
| 24-31-15-91958-003-0150 | 10365 | PARADISE BLVD | G24300 | NG24300 | 3.11 |
| 24-31-15-91958-003-0150 | 10365 | PARADISE BLVD | G24330 | NG24330 | 3.67 |
| 24-31-15-91958-003-0150 | 10365 | PARADISE BLVD | G24335 | NG24335 | 4.04 |
| 24-31-15-91958-003-0160 | 10365 | PARADISE BLVD | G24300 | NG24300 | 3.11 |
| 24-31-15-91958-003-0160 | 10365 | PARADISE BLVD | G24330 | NG24330 | 3.67 |
| 24-31-15-91958-003-0160 | 10365 | PARADISE BLVD | G24335 | NG24335 | 4.04 |
| 24-31-15-91958-003-0170 | 10365 | PARADISE BLVD | G24300 | NG24300 | 3.11 |
| 24-31-15-91958-003-0170 | 10365 | PARADISE BLVD | G24330 | NG24330 | 3.67 |
| 24-31-15-91958-003-0170 | 10365 | PARADISE BLVD | G24335 | NG24335 | 4.04 |
| 24-31-15-91958-003-0180 | 10365 | PARADISE BLVD | G24300 | NG24300 | 3.11 |
| 24-31-15-91958-003-0180 | 10365 | PARADISE BLVD | G24330 | NG24330 | 3.67 |
| 24-31-15-91958-003-0180 | 10365 | PARADISE BLVD | G24335 | NG24335 | 4.04 |
| 24-31-15-91958-003-0190 | 10365 | PARADISE BLVD | G24300 | NG24300 | 3.11 |
| 24-31-15-91958-003-0190 | 10365 | PARADISE BLVD | G24330 | NG24330 | 3.67 |

| Tax Parcel ID | Site Number | Site Road | Basin Name | Node Name | 100-Year Stage EL. |
|---|---|---|---|---|---|
| 24-31-15-91958-003-0190 | 10365 | PARADISE BLVD | G24335 | NG24335 | 4.04 |
| 24-31-15-91958-003-0200 | 10365 | PARADISE BLVD | G24300 | NG24300 | 3.11 |
| 24-31-15-91958-003-0200 | 10365 | PARADISE BLVD | G24330 | NG24330 | 3.67 |
| 24-31-15-91958-003-0200 | 10365 | PARADISE BLVD | G24335 | NG24335 | 4.04 |
| 24-31-15-91958-003-0210 | 10365 | PARADISE BLVD | G24300 | NG24300 | 3.11 |
| 24-31-15-91958-003-0210 | 10365 | PARADISE BLVD | G24330 | NG24330 | 3.67 |
| 24-31-15-91958-003-0210 | 10365 | PARADISE BLVD | G24335 | NG24335 | 4.04 |
| 24-31-15-91958-003-0220 | 10365 | PARADISE BLVD | G24300 | NG24300 | 3.11 |
| 24-31-15-91958-003-0220 | 10365 | PARADISE BLVD | G24330 | NG24330 | 3.67 |
| 24-31-15-91958-003-0220 | 10365 | PARADISE BLVD | G24335 | NG24335 | 4.04 |
| 24-31-15-91958-003-0230 | 10365 | PARADISE BLVD | G24300 | NG24300 | 3.11 |
| 24-31-15-91958-003-0230 | 10365 | PARADISE BLVD | G24330 | NG24330 | 3.67 |
| 24-31-15-91958-003-0230 | 10365 | PARADISE BLVD | G24335 | NG24335 | 4.04 |
| 24-31-15-91958-003-0240 | 10365 | PARADISE BLVD | G24300 | NG24300 | 3.11 |
| 24-31-15-91958-003-0240 | 10365 | PARADISE BLVD | G24330 | NG24330 | 3.67 |
| 24-31-15-91958-003-0240 | 10365 | PARADISE BLVD | G24335 | NG24335 | 4.04 |
| 24-31-15-91958-003-0250 | 10365 | PARADISE BLVD | G24300 | NG24300 | 3.11 |
| 24-31-15-91958-003-0250 | 10365 | PARADISE BLVD | G24330 | NG24330 | 3.67 |
| 24-31-15-91958-003-0250 | 10365 | PARADISE BLVD | G24335 | NG24335 | 4.04 |
| 24-31-15-91958-003-0260 | 10365 | PARADISE BLVD | G24300 | NG24300 | 3.11 |
| 24-31-15-91958-003-0260 | 10365 | PARADISE BLVD | G24330 | NG24330 | 3.67 |
| 24-31-15-91958-003-0260 | 10365 | PARADISE BLVD | G24335 | NG24335 | 4.04 |
| 24-31-15-91958-003-0270 | 10365 | PARADISE BLVD | G24300 | NG24300 | 3.11 |
| 24-31-15-91958-003-0270 | 10365 | PARADISE BLVD | G24330 | NG24330 | 3.67 |
| 24-31-15-91958-003-0270 | 10365 | PARADISE BLVD | G24335 | NG24335 | 4.04 |
| 24-31-15-91958-003-0280 | 10365 | PARADISE BLVD | G24300 | NG24300 | 3.11 |
| 24-31-15-91958-003-0280 | 10365 | PARADISE BLVD | G24330 | NG24330 | 3.67 |
| 24-31-15-91958-003-0280 | 10365 | PARADISE BLVD | G24335 | NG24335 | 4.04 |
| 24-31-15-94110-000-0001 | | HAVEN POINT DR | G21200 | NG21200 | 4.14 |
| 24-31-15-94110-000-0001 | | HAVEN POINT DR | G21200 | NG21200 | 4.14 |
| 24-31-15-94110-000-0001 | | HAVEN POINT DR | G22040 | NG22040 | 3.96 |
| 24-31-15-94110-001-4000 | 400 | SANDY HOOK RD | G21200 | NG21200 | 4.14 |
| 24-31-15-94110-001-4000 | 400 | SANDY HOOK RD | G22040 | NG22040 | 3.96 |
| 24-31-15-94110-001-4020 | 402 | SANDY HOOK RD | G21200 | NG21200 | 4.14 |
| 24-31-15-94110-001-4020 | 402 | SANDY HOOK RD | G22040 | NG22040 | 3.96 |
| 24-31-15-94110-001-4040 | 404 | SANDY HOOK RD | G21200 | NG21200 | 4.14 |
| 24-31-15-94110-001-4040 | 404 | SANDY HOOK RD | G22040 | NG22040 | 3.96 |
| 24-31-15-94110-001-4060 | 406 | SANDY HOOK RD | G21200 | NG21200 | 4.14 |
| 24-31-15-94110-001-4060 | 406 | SANDY HOOK RD | G22040 | NG22040 | 3.96 |
| 24-31-15-94110-001-4080 | 408 | SANDY HOOK RD | G21200 | NG21200 | 4.14 |
| 24-31-15-94110-001-4080 | 408 | SANDY HOOK RD | G22040 | NG22040 | 3.96 |
| 24-31-15-94110-001-4100 | 410 | SANDY HOOK RD | G21200 | NG21200 | 4.14 |
| 24-31-15-94110-001-4100 | 410 | SANDY HOOK RD | G22040 | NG22040 | 3.96 |
| 24-31-15-94110-002-4110 | 411 | HAVEN POINT DR | G21200 | NG21200 | 4.14 |
| 24-31-15-94110-002-4130 | 413 | HAVEN POINT DR | G21200 | NG21200 | 4.14 |
| 24-31-15-94110-002-4150 | 415 | HAVEN POINT DR | G21200 | NG21200 | 4.14 |
| 24-31-15-94110-002-4170 | 417 | HAVEN POINT DR | G21200 | NG21200 | 4.14 |
| 24-31-15-94110-002-4190 | 419 | HAVEN POINT DR | G21200 | NG21200 | 4.14 |
| 24-31-15-94110-002-4210 | 421 | HAVEN POINT DR | G21200 | NG21200 | 4.14 |
| 24-31-15-94110-003-4310 | 431 | HAVEN POINT DR | G21200 | NG21200 | 4.14 |
| 24-31-15-94110-003-4330 | 433 | HAVEN POINT DR | G21200 | NG21200 | 4.14 |
| 24-31-15-94110-003-4350 | 435 | HAVEN POINT DR | G21200 | NG21200 | 4.14 |
| 24-31-15-94110-003-4370 | 437 | HAVEN POINT DR | G21200 | NG21200 | 4.14 |
| 24-31-15-94110-003-4390 | 439 | HAVEN POINT DR | G21200 | NG21200 | 4.14 |
| 24-31-15-94110-003-4410 | 441 | HAVEN POINT DR | G21200 | NG21200 | 4.14 |
| 24-31-15-94110-003-4430 | 443 | HAVEN POINT DR | G21200 | NG21200 | 4.14 |
| 24-31-15-94110-004-4510 | 451 | HAVEN POINT DR | G21200 | NG21200 | 4.14 |
| 24-31-15-94110-004-4530 | 453 | HAVEN POINT DR | G21200 | NG21200 | 4.14 |
| 24-31-15-94110-004-4550 | 455 | HAVEN POINT DR | G21200 | NG21200 | 4.14 |
| 24-31-15-94110-004-4570 | 457 | HAVEN POINT DR | G21200 | NG21200 | 4.14 |
| 24-31-15-94110-004-4590 | 459 | HAVEN POINT DR | G21200 | NG21200 | 4.14 |
| 24-31-15-94110-004-4610 | 461 | HAVEN POINT DR | G21200 | NG21200 | 4.14 |

| Tax Parcel ID | Site Number | Site Road | Basin Name | Node Name | 100-Year Stage EL. |
|---|---|---|---|---|---|
| 24-31-15-94110-004-4630 | 463 | HAVEN POINT DR | G21200 | NG21200 | 4.14 |
| 24-31-15-94110-005-4710 | 471 | HAVEN POINT DR | G21200 | NG21200 | 4.14 |
| 24-31-15-94110-005-4730 | 473 | HAVEN POINT DR | G21200 | NG21200 | 4.14 |
| 24-31-15-94110-005-4750 | 475 | HAVEN POINT DR | G21200 | NG21200 | 4.14 |
| 24-31-15-94110-005-4770 | 477 | HAVEN POINT DR | G21200 | NG21200 | 4.14 |
| 24-31-15-94110-005-4790 | 479 | HAVEN POINT DR | G21200 | NG21200 | 4.14 |
| 24-31-15-94110-005-4810 | 481 | HAVEN POINT DR | G21200 | NG21200 | 4.14 |
| 24-31-15-94110-005-4830 | 483 | HAVEN POINT DR | G21200 | NG21200 | 4.14 |
| 24-31-15-94110-006-4910 | 491 | HAVEN POINT DR | G21200 | NG21200 | 4.14 |
| 24-31-15-94110-006-4930 | 493 | HAVEN POINT DR | G21200 | NG21200 | 4.14 |
| 24-31-15-94110-006-4950 | 495 | HAVEN POINT DR | G21200 | NG21200 | 4.14 |
| 24-31-15-94110-006-4970 | 497 | HAVEN POINT DR | G21200 | NG21200 | 4.14 |
| 24-31-15-94110-006-4990 | 499 | HAVEN POINT DR | G21200 | NG21200 | 4.14 |
| 24-31-15-94110-006-5010 | 501 | HAVEN POINT DR | G21200 | NG21200 | 4.14 |
| 24-31-15-94110-006-5030 | 503 | HAVEN POINT DR | G21200 | NG21200 | 4.14 |
| 24-31-15-94110-007-5110 | 511 | HAVEN POINT DR | G21200 | NG21200 | 4.14 |
| 24-31-15-94110-007-5130 | 513 | HAVEN POINT DR | G21200 | NG21200 | 4.14 |
| 24-31-15-94110-007-5150 | 515 | HAVEN POINT DR | G21200 | NG21200 | 4.14 |
| 24-31-15-94110-007-5170 | 517 | HAVEN POINT DR | G21200 | NG21200 | 4.14 |
| 24-31-15-94110-007-5190 | 519 | HAVEN POINT DR | G21200 | NG21200 | 4.14 |
| 24-31-15-94110-007-5210 | 521 | HAVEN POINT DR | G21200 | NG21200 | 4.14 |
| 24-31-15-94110-007-5230 | 523 | HAVEN POINT DR | G21200 | NG21200 | 4.14 |
| 24-31-15-94110-008-5310 | 531 | HAVEN POINT DR | G21200 | NG21200 | 4.14 |
| 24-31-15-94110-008-5350 | 535 | HAVEN POINT DR | G21200 | NG21200 | 4.14 |
| 24-31-15-94110-008-5390 | 539 | HAVEN POINT DR | G21200 | NG21200 | 4.14 |
| 24-31-15-94110-009-5510 | 551 | HAVEN POINT DR | G21200 | NG21200 | 4.14 |
| 24-31-15-94110-009-5530 | 553 | HAVEN POINT DR | G21200 | NG21200 | 4.14 |
| 24-31-15-94110-009-5550 | 555 | HAVEN POINT DR | G21200 | NG21200 | 4.14 |
| 24-31-15-94110-009-5570 | 557 | HAVEN POINT DR | G21200 | NG21200 | 4.14 |
| 24-31-15-94110-009-5610 | 561 | HAVEN POINT DR | G21200 | NG21200 | 4.14 |
| 24-31-15-94110-009-5630 | 563 | HAVEN POINT DR | G21200 | NG21200 | 4.14 |
| 24-31-15-94111-000-0001 | | HAVEN POINT DR | G22000P | NG22000P | 3.08 |
| 24-31-15-94111-010-5400 | 540 | SANDY HOOK RD | G22000P | NG22000P | 3.08 |
| 24-31-15-94111-010-5420 | 542 | SANDY HOOK RD | G22000P | NG22000P | 3.08 |
| 24-31-15-94111-010-5440 | 544 | SANDY HOOK RD | G22000P | NG22000P | 3.08 |
| 24-31-15-94111-010-5460 | 546 | SANDY HOOK RD | G22000P | NG22000P | 3.08 |
| 24-31-15-94111-010-5480 | 548 | SANDY HOOK RD | G22000P | NG22000P | 3.08 |
| 24-31-15-94111-010-5500 | 550 | SANDY HOOK RD | G22000P | NG22000P | 3.08 |
| 24-31-15-94111-010-5520 | 552 | SANDY HOOK RD | G22000P | NG22000P | 3.08 |
| 24-31-15-94111-011-5200 | 520 | SANDY HOOK RD | G22000P | NG22000P | 3.08 |
| 24-31-15-94111-011-5220 | 522 | SANDY HOOK RD | G22000P | NG22000P | 3.08 |
| 24-31-15-94111-011-5240 | 524 | SANDY HOOK RD | G22000P | NG22000P | 3.08 |
| 24-31-15-94111-011-5260 | 526 | SANDY HOOK RD | G22000P | NG22000P | 3.08 |
| 24-31-15-94111-011-5280 | 528 | SANDY HOOK RD | G22000P | NG22000P | 3.08 |
| 24-31-15-94111-011-5300 | 530 | SANDY HOOK RD | G22000P | NG22000P | 3.08 |
| 24-31-15-94111-011-5320 | 532 | SANDY HOOK RD | G22000P | NG22000P | 3.08 |
| 24-31-15-94111-019-5210 | 521 | SANDY HOOK RD | G22000P | NG22000P | 3.08 |
| 24-31-15-94111-019-5230 | 523 | SANDY HOOK RD | G22000P | NG22000P | 3.08 |
| 24-31-15-94111-019-5250 | 525 | SANDY HOOK RD | G22000P | NG22000P | 3.08 |
| 24-31-15-94111-019-5270 | 527 | SANDY HOOK RD | G22000P | NG22000P | 3.08 |
| 24-31-15-94111-019-5290 | 529 | SANDY HOOK RD | G22000P | NG22000P | 3.08 |
| 24-31-15-94111-019-5310 | 531 | SANDY HOOK RD | G22000P | NG22000P | 3.08 |
| 24-31-15-94111-019-5330 | 533 | SANDY HOOK RD | G22000P | NG22000P | 3.08 |
| 24-31-15-94111-020-5410 | 541 | SANDY HOOK RD | G22000P | NG22000P | 3.08 |
| 24-31-15-94111-020-5430 | 543 | SANDY HOOK RD | G22000P | NG22000P | 3.08 |
| 24-31-15-94111-020-5450 | 545 | SANDY HOOK RD | G22000P | NG22000P | 3.08 |
| 24-31-15-94111-020-5470 | 547 | SANDY HOOK RD | G22000P | NG22000P | 3.08 |
| 24-31-15-94111-020-5490 | 549 | SANDY HOOK RD | G22000P | NG22000P | 3.08 |
| 24-31-15-94111-020-5510 | 551 | SANDY HOOK RD | G22000P | NG22000P | 3.08 |
| 24-31-15-94111-020-5530 | 553 | SANDY HOOK RD | G22000P | NG22000P | 3.08 |
| 24-31-15-94112-000-0001 | | SANDY HOOK RD | G22000 | NG22000 | 4.54 |
| 24-31-15-94112-012-5020 | 502 | SANDY HOOK RD | G22000 | NG22000 | 4.54 |

| Tax Parcel ID | Site Number | Site Road | Basin Name | Node Name | 100-Year Stage EL. |
|---|---|---|---|---|---|
| 24-31-15-94112-012-5040 | 504 | SANDY HOOK RD | G22000 | NG22000 | 4.54 |
| 24-31-15-94112-012-5060 | 506 | SANDY HOOK RD | G22000 | NG22000 | 4.54 |
| 24-31-15-94112-012-5080 | 508 | SANDY HOOK RD | G22000 | NG22000 | 4.54 |
| 24-31-15-94112-012-5100 | 510 | SANDY HOOK RD | G22000 | NG22000 | 4.54 |
| 24-31-15-94112-012-5120 | 512 | SANDY HOOK RD | G22000 | NG22000 | 4.54 |
| 24-31-15-94112-012-5140 | 514 | SANDY HOOK RD | G22000 | NG22000 | 4.54 |
| 24-31-15-94112-018-5010 | 501 | SANDY HOOK RD | G22000 | NG22000 | 4.54 |
| 24-31-15-94112-018-5030 | 503 | SANDY HOOK RD | G22000 | NG22000 | 4.54 |
| 24-31-15-94112-018-5050 | 505 | SANDY HOOK RD | G22000 | NG22000 | 4.54 |
| 24-31-15-94112-018-5070 | 507 | SANDY HOOK RD | G22000 | NG22000 | 4.54 |
| 24-31-15-94112-018-5090 | 509 | SANDY HOOK RD | G22000 | NG22000 | 4.54 |
| 24-31-15-94112-018-5110 | 511 | SANDY HOOK RD | G22000 | NG22000 | 4.54 |
| 24-31-15-94112-018-5130 | 513 | SANDY HOOK RD | G22000 | NG22000 | 4.54 |
| 25-31-15-00000-320-0200 | 9650 | GULF BLVD | B02200 | NB02200 | 1.9 |
| 25-31-15-00000-320-0200 | 9650 | GULF BLVD | B02315 | NB02315 | 3.18 |
| 25-31-15-00000-320-0500 | 9630 | GULF BLVD | B02200 | NB02200 | 1.9 |
| 25-31-15-00000-320-0500 | 9630 | GULF BLVD | B02315 | NB02315 | 3.18 |
| 25-31-15-00000-320-0600 | 9610 | GULF BLVD | B02200 | NB02200 | 1.9 |
| 25-31-15-00000-320-0600 | 9610 | GULF BLVD | B02315 | NB02315 | 3.18 |
| 25-31-15-00000-320-0700 | 9615 | GULF BLVD | A02100 | NA02100 | 3.08 |
| 25-31-15-00000-320-0700 | 9615 | GULF BLVD | B02215 | NB02215 | 2.23 |
| 25-31-15-00000-320-0800 | 9611 | GULF BLVD | A02100 | NA02100 | 3.08 |
| 25-31-15-00000-320-0800 | 9611 | GULF BLVD | B02215 | NB02215 | 2.23 |
| 25-31-15-00000-330-0100 | 8620 | W GULF BLVD | A01600 | NA01600 | 2.88 |
| 25-31-15-00000-330-0100 | 8620 | W GULF BLVD | A01615 | NA01615 | 2.88 |
| 25-31-15-00000-330-0200 | 8602 | W GULF BLVD | A01600 | NA01600 | 2.88 |
| 25-31-15-00000-330-0200 | 8602 | W GULF BLVD | A01615 | NA01615 | 2.88 |
| 25-31-15-00000-330-0300 | 8584 | W GULF BLVD | A01615 | NA01615 | 2.88 |
| 25-31-15-00000-330-0500 | | W GULF BLVD | A01325 | NA01325 | 2.88 |
| 25-31-15-00000-330-0600 | 8576 | W GULF BLVD | A01325 | NA01325 | 2.88 |
| 25-31-15-05889-000-0001 | | E BAY DR | A01600 | NA01600 | 2.88 |
| 25-31-15-05889-000-0001 | | E BAY DR | A01615 | NA01615 | 2.88 |
| 25-31-15-05889-000-0010 | 8615 | E BAY DR | A01600 | NA01600 | 2.88 |
| 25-31-15-05889-000-0010 | 8615 | E BAY DR | A01615 | NA01615 | 2.88 |
| 25-31-15-05889-000-0020 | 8615 | E BAY DR | A01600 | NA01600 | 2.88 |
| 25-31-15-05889-000-0020 | 8615 | E BAY DR | A01615 | NA01615 | 2.88 |
| 25-31-15-05889-000-0030 | 8615 | E BAY DR | A01600 | NA01600 | 2.88 |
| 25-31-15-05889-000-0030 | 8615 | E BAY DR | A01615 | NA01615 | 2.88 |
| 25-31-15-05889-000-0040 | 8615 | E BAY DR | A01600 | NA01600 | 2.88 |
| 25-31-15-05889-000-0040 | 8615 | E BAY DR | A01615 | NA01615 | 2.88 |
| 25-31-15-05889-000-0050 | 8615 | E BAY DR | A01600 | NA01600 | 2.88 |
| 25-31-15-05889-000-0050 | 8615 | E BAY DR | A01615 | NA01615 | 2.88 |
| 25-31-15-05889-000-0060 | 8615 | E BAY DR | A01600 | NA01600 | 2.88 |
| 25-31-15-05889-000-0060 | 8615 | E BAY DR | A01615 | NA01615 | 2.88 |
| 25-31-15-05889-000-0070 | 8615 | E BAY DR | A01600 | NA01600 | 2.88 |
| 25-31-15-05889-000-0070 | 8615 | E BAY DR | A01615 | NA01615 | 2.88 |
| 25-31-15-05889-000-0080 | 8615 | E BAY DR | A01600 | NA01600 | 2.88 |
| 25-31-15-05889-000-0080 | 8615 | E BAY DR | A01615 | NA01615 | 2.88 |
| 25-31-15-05889-000-0090 | | * * * * | A01600 | NA01600 | 2.88 |
| 25-31-15-05889-000-0090 | | * * * * | A01615 | NA01615 | 2.88 |
| 25-31-15-05889-000-0100 | 8615 | E BAY DR | A01600 | NA01600 | 2.88 |
| 25-31-15-05889-000-0100 | 8615 | E BAY DR | A01615 | NA01615 | 2.88 |
| 25-31-15-05889-000-0110 | 8615 | E BAY DR | A01600 | NA01600 | 2.88 |
| 25-31-15-05889-000-0110 | 8615 | E BAY DR | A01615 | NA01615 | 2.88 |
| 25-31-15-05889-000-0120 | 8615 | E BAY DR | A01600 | NA01600 | 2.88 |
| 25-31-15-05889-000-0120 | 8615 | E BAY DR | A01615 | NA01615 | 2.88 |
| 25-31-15-05889-000-0130 | 8615 | E BAY DR | A01600 | NA01600 | 2.88 |
| 25-31-15-05889-000-0130 | 8615 | E BAY DR | A01615 | NA01615 | 2.88 |
| 25-31-15-05889-000-0140 | 8615 | E BAY DR | A01600 | NA01600 | 2.88 |
| 25-31-15-05889-000-0140 | 8615 | E BAY DR | A01615 | NA01615 | 2.88 |
| 25-31-15-05889-000-0150 | 8615 | E BAY DR | A01600 | NA01600 | 2.88 |
| 25-31-15-05889-000-0150 | 8615 | E BAY DR | A01615 | NA01615 | 2.88 |

| Tax Parcel ID | Site Number | Site Road | Basin Name | Node Name | 100-Year Stage EL. |
|---|---|---|---|---|---|
| 25-31-15-05889-000-0160 | 8615 | E BAY DR | A01600 | NA01600 | 2.88 |
| 25-31-15-05889-000-0160 | 8615 | E BAY DR | A01615 | NA01615 | 2.88 |
| 25-31-15-05889-000-0170 | 8615 | E BAY DR | A01600 | NA01600 | 2.88 |
| 25-31-15-05889-000-0170 | 8615 | E BAY DR | A01615 | NA01615 | 2.88 |
| 25-31-15-05889-000-0180 | 8615 | E BAY DR | A01600 | NA01600 | 2.88 |
| 25-31-15-05889-000-0180 | 8615 | E BAY DR | A01615 | NA01615 | 2.88 |
| 25-31-15-05889-000-0190 | 8615 | E BAY DR | A01600 | NA01600 | 2.88 |
| 25-31-15-05889-000-0190 | 8615 | E BAY DR | A01615 | NA01615 | 2.88 |
| 25-31-15-05889-000-0200 | 8615 | E BAY DR | A01600 | NA01600 | 2.88 |
| 25-31-15-05889-000-0200 | 8615 | E BAY DR | A01615 | NA01615 | 2.88 |
| 25-31-15-09225-000-0001 | | HARRELL AVE | B02315 | NB02315 | 3.18 |
| 25-31-15-09225-000-1010 | 9805 | HARRELL AVE | B02315 | NB02315 | 3.18 |
| 25-31-15-09225-000-1020 | 9805 | HARRELL AVE | B02315 | NB02315 | 3.18 |
| 25-31-15-09225-000-1030 | 9805 | HARRELL AVE | B02315 | NB02315 | 3.18 |
| 25-31-15-09225-000-1040 | 9805 | HARRELL AVE | B02315 | NB02315 | 3.18 |
| 25-31-15-09225-000-1050 | 9805 | HARRELL AVE | B02315 | NB02315 | 3.18 |
| 25-31-15-09225-000-2010 | 9805 | HARRELL AVE | B02315 | NB02315 | 3.18 |
| 25-31-15-09225-000-2020 | 9805 | HARRELL AVE | B02315 | NB02315 | 3.18 |
| 25-31-15-09225-000-2030 | 9805 | HARRELL AVE | B02315 | NB02315 | 3.18 |
| 25-31-15-09225-000-2040 | 9805 | HARRELL AVE | B02315 | NB02315 | 3.18 |
| 25-31-15-09225-000-3010 | 9805 | HARRELL AVE | B02315 | NB02315 | 3.18 |
| 25-31-15-09225-000-3020 | 9805 | HARRELL AVE | B02315 | NB02315 | 3.18 |
| 25-31-15-09225-000-3030 | 9805 | HARRELL AVE | B02315 | NB02315 | 3.18 |
| 25-31-15-09225-000-3040 | 9805 | HARRELL AVE | B02315 | NB02315 | 3.18 |
| 25-31-15-09225-000-4010 | 9805 | HARRELL AVE | B02315 | NB02315 | 3.18 |
| 25-31-15-09225-000-4020 | 9805 | HARRELL AVE | B02315 | NB02315 | 3.18 |
| 25-31-15-09225-000-4030 | 9805 | HARRELL AVE | B02315 | NB02315 | 3.18 |
| 25-31-15-09225-000-4040 | 9805 | HARRELL AVE | B02315 | NB02315 | 3.18 |
| 25-31-15-09226-000-0001 | | HARRELL AVE | B02310 | NB02310 | 3.16 |
| 25-31-15-09226-000-0001 | | HARRELL AVE | B02315 | NB02315 | 3.18 |
| 25-31-15-09226-000-2010 | 9815 | HARRELL AVE | B02310 | NB02310 | 3.16 |
| 25-31-15-09226-000-2010 | 9815 | HARRELL AVE | B02315 | NB02315 | 3.18 |
| 25-31-15-09226-000-2020 | 9815 | HARRELL AVE | B02310 | NB02310 | 3.16 |
| 25-31-15-09226-000-2020 | 9815 | HARRELL AVE | B02315 | NB02315 | 3.18 |
| 25-31-15-09226-000-2030 | 9815 | HARRELL AVE | B02310 | NB02310 | 3.16 |
| 25-31-15-09226-000-2030 | 9815 | HARRELL AVE | B02315 | NB02315 | 3.18 |
| 25-31-15-09226-000-2040 | 9815 | HARRELL AVE | B02310 | NB02310 | 3.16 |
| 25-31-15-09226-000-2040 | 9815 | HARRELL AVE | B02315 | NB02315 | 3.18 |
| 25-31-15-09226-000-2050 | 9815 | HARRELL AVE | B02310 | NB02310 | 3.16 |
| 25-31-15-09226-000-2050 | 9815 | HARRELL AVE | B02315 | NB02315 | 3.18 |
| 25-31-15-09226-000-3010 | 9815 | HARRELL AVE | B02310 | NB02310 | 3.16 |
| 25-31-15-09226-000-3010 | 9815 | HARRELL AVE | B02315 | NB02315 | 3.18 |
| 25-31-15-09226-000-3020 | 9815 | HARRELL AVE | B02310 | NB02310 | 3.16 |
| 25-31-15-09226-000-3020 | 9815 | HARRELL AVE | B02315 | NB02315 | 3.18 |
| 25-31-15-09226-000-3030 | 9815 | HARRELL AVE | B02310 | NB02310 | 3.16 |
| 25-31-15-09226-000-3030 | 9815 | HARRELL AVE | B02315 | NB02315 | 3.18 |
| 25-31-15-09226-000-3040 | 9815 | HARRELL AVE | B02310 | NB02310 | 3.16 |
| 25-31-15-09226-000-3040 | 9815 | HARRELL AVE | B02315 | NB02315 | 3.18 |
| 25-31-15-09226-000-3050 | 9815 | HARRELL AVE | B02310 | NB02310 | 3.16 |
| 25-31-15-09226-000-3050 | 9815 | HARRELL AVE | B02315 | NB02315 | 3.18 |
| 25-31-15-09226-000-4010 | 9815 | HARRELL AVE | B02310 | NB02310 | 3.16 |
| 25-31-15-09226-000-4010 | 9815 | HARRELL AVE | B02315 | NB02315 | 3.18 |
| 25-31-15-09226-000-4020 | 9815 | HARRELL AVE | B02310 | NB02310 | 3.16 |
| 25-31-15-09226-000-4020 | 9815 | HARRELL AVE | B02315 | NB02315 | 3.18 |
| 25-31-15-09226-000-4030 | 9815 | HARRELL AVE | B02310 | NB02310 | 3.16 |
| 25-31-15-09226-000-4030 | 9815 | HARRELL AVE | B02315 | NB02315 | 3.18 |
| 25-31-15-09226-000-4040 | 9815 | HARRELL AVE | B02310 | NB02310 | 3.16 |
| 25-31-15-09226-000-4040 | 9815 | HARRELL AVE | B02315 | NB02315 | 3.18 |
| 25-31-15-09226-000-4050 | 9815 | HARRELL AVE | B02310 | NB02310 | 3.16 |
| 25-31-15-09226-000-4050 | 9815 | HARRELL AVE | B02315 | NB02315 | 3.18 |
| 25-31-15-09226-000-5010 | 9815 | HARRELL AVE | B02310 | NB02310 | 3.16 |
| 25-31-15-09226-000-5010 | 9815 | HARRELL AVE | B02315 | NB02315 | 3.18 |

| Tax Parcel ID | Site Number | Site Road | Basin Name | Node Name | 100-Year Stage EL. |
|---|---|---|---|---|---|
| 25-31-15-09226-000-5020 | 9815 | HARRELL AVE | B02310 | NB02310 | 3.16 |
| 25-31-15-09226-000-5020 | 9815 | HARRELL AVE | B02315 | NB02315 | 3.18 |
| 25-31-15-09226-000-5030 | 9815 | HARRELL AVE | B02310 | NB02310 | 3.16 |
| 25-31-15-09226-000-5030 | 9815 | HARRELL AVE | B02315 | NB02315 | 3.18 |
| 25-31-15-09226-000-5040 | 9815 | HARRELL AVE | B02310 | NB02310 | 3.16 |
| 25-31-15-09226-000-5040 | 9815 | HARRELL AVE | B02315 | NB02315 | 3.18 |
| 25-31-15-09226-000-5050 | 9815 | HARRELL AVE | B02310 | NB02310 | 3.16 |
| 25-31-15-09226-000-5050 | 9815 | HARRELL AVE | B02315 | NB02315 | 3.18 |
| 25-31-15-09227-000-0001 | | HARRELL AVE | B02310 | NB02310 | 3.16 |
| 25-31-15-09227-003-0201 | 9825 | HARRELL AVE | B02310 | NB02310 | 3.16 |
| 25-31-15-09227-003-0202 | 9825 | HARRELL AVE | B02310 | NB02310 | 3.16 |
| 25-31-15-09227-003-0203 | 9825 | HARRELL AVE | B02310 | NB02310 | 3.16 |
| 25-31-15-09227-003-0301 | 9825 | HARRELL AVE | B02310 | NB02310 | 3.16 |
| 25-31-15-09227-003-0302 | 9825 | HARRELL AVE | B02310 | NB02310 | 3.16 |
| 25-31-15-09227-003-0303 | 9825 | HARRELL AVE | B02310 | NB02310 | 3.16 |
| 25-31-15-09227-003-0304 | 9825 | HARRELL AVE | B02310 | NB02310 | 3.16 |
| 25-31-15-09227-003-0401 | 9825 | HARRELL AVE | B02310 | NB02310 | 3.16 |
| 25-31-15-09227-003-0402 | 9825 | HARRELL AVE | B02310 | NB02310 | 3.16 |
| 25-31-15-09227-003-0403 | 9825 | HARRELL AVE | B02310 | NB02310 | 3.16 |
| 25-31-15-09227-003-0404 | 9825 | HARRELL AVE | B02310 | NB02310 | 3.16 |
| 25-31-15-09227-003-0501 | 9825 | HARRELL AVE | B02310 | NB02310 | 3.16 |
| 25-31-15-09227-003-0502 | 9825 | HARRELL AVE | B02310 | NB02310 | 3.16 |
| 25-31-15-09227-003-0503 | 9825 | HARRELL AVE | B02310 | NB02310 | 3.16 |
| 25-31-15-25398-001-0000 | 8549 | BLIND PASS DR | A01100 | NA01100 | 3.34 |
| 25-31-15-25398-002-0010 | 8485 | W GULF BLVD | A01100 | NA01100 | 3.34 |
| 25-31-15-25398-002-0020 | 8479 | W GULF BLVD | A01000 | NA01000 | 3.21 |
| 25-31-15-25398-002-0020 | 8479 | W GULF BLVD | A01100 | NA01100 | 3.34 |
| 25-31-15-25398-003-0010 | 8535 | BLIND PASS DR | A01100 | NA01100 | 3.34 |
| 25-31-15-25398-003-0020 | 8531 | BLIND PASS DR | A01000 | NA01000 | 3.21 |
| 25-31-15-25398-003-0020 | 8531 | BLIND PASS DR | A01100 | NA01100 | 3.34 |
| 25-31-15-25398-003-0030 | 8525 | BLIND PASS DR | A01000 | NA01000 | 3.21 |
| 25-31-15-25398-004-0000 | 8543 | BLIND PASS DR | A01100 | NA01100 | 3.34 |
| 25-31-15-25398-004-0001 | | 85TH AVE | A01100 | NA01100 | 3.34 |
| 25-31-15-36900-000-0010 | 100 | 94TH AVE | A02110 | NA02110 | 3.08 |
| 25-31-15-36900-000-0020 | 106 | 94TH AVE | A02110 | NA02110 | 3.08 |
| 25-31-15-36900-000-0030 | 112 | 94TH AVE | A02100 | NA02100 | 3.08 |
| 25-31-15-36900-000-0030 | 112 | 94TH AVE | A02110 | NA02110 | 3.08 |
| 25-31-15-36900-000-0040 | 118 | 94TH AVE | A02100 | NA02100 | 3.08 |
| 25-31-15-36900-000-0040 | 118 | 94TH AVE | A02110 | NA02110 | 3.08 |
| 25-31-15-36900-000-0050 | | 94TH AVE | A02100 | NA02100 | 3.08 |
| 25-31-15-36900-000-0050 | | 94TH AVE | A02110 | NA02110 | 3.08 |
| 25-31-15-36900-000-0110 | 141 | 94TH AVE | A02000 | NA02000 | 3.08 |
| 25-31-15-36900-000-0110 | 141 | 94TH AVE | A02110 | NA02110 | 3.08 |
| 25-31-15-36900-000-0120 | 131 | 94TH AVE | A02110 | NA02110 | 3.08 |
| 25-31-15-36900-000-0130 | 129 | 94TH AVE | A02000 | NA02000 | 3.08 |
| 25-31-15-36900-000-0130 | 129 | 94TH AVE | A02110 | NA02110 | 3.08 |
| 25-31-15-36900-000-0140 | 125 | 94TH AVE | A02000 | NA02000 | 3.08 |
| 25-31-15-36900-000-0140 | 125 | 94TH AVE | A02110 | NA02110 | 3.08 |
| 25-31-15-36900-000-0150 | 117 | 94TH AVE | A02110 | NA02110 | 3.08 |
| 25-31-15-36900-000-0160 | 113 | 94TH AVE | A02110 | NA02110 | 3.08 |
| 25-31-15-36900-000-0170 | 107 | 94TH AVE | A02110 | NA02110 | 3.08 |
| 25-31-15-36900-000-0180 | 101 | 94TH AVE | A02110 | NA02110 | 3.08 |
| 25-31-15-36918-000-0010 | 100 | 92ND AVE | A01816 | NA01816 | 3.1 |
| 25-31-15-36918-000-0010 | 100 | 92ND AVE | A01900 | NA01900 | 2.99 |
| 25-31-15-36918-000-0010 | 100 | 92ND AVE | A02000 | NA02000 | 3.08 |
| 25-31-15-36918-000-0020 | | 92ND AVE | A01900 | NA01900 | 2.99 |
| 25-31-15-36918-000-0020 | | 92ND AVE | A02000 | NA02000 | 3.08 |
| 25-31-15-36918-000-0030 | 112 | 92ND AVE | A01900 | NA01900 | 2.99 |
| 25-31-15-36918-000-0030 | 112 | 92ND AVE | A02000 | NA02000 | 3.08 |
| 25-31-15-36918-000-0040 | 118 | 92ND AVE | A01900 | NA01900 | 2.99 |
| 25-31-15-36918-000-0040 | 118 | 92ND AVE | A02000 | NA02000 | 3.08 |
| 25-31-15-36918-000-0050 | 124 | 92ND AVE | A01900 | NA01900 | 2.99 |

| Tax Parcel ID | Site Number | Site Road | Basin Name | Node Name | 100-Year Stage EL. |
|---|---|---|---|---|---|
| 25-31-15-36918-000-0050 | 124 | 92ND AVE | A02000 | NA02000 | 3.08 |
| 25-31-15-36918-000-0060 | 136 | 92ND AVE | A01900 | NA01900 | 2.99 |
| 25-31-15-36918-000-0060 | 136 | 92ND AVE | A02000 | NA02000 | 3.08 |
| 25-31-15-36918-000-0110 | 133 | 92ND AVE | A01900 | NA01900 | 2.99 |
| 25-31-15-36918-000-0120 | 131 | 92ND AVE | A01900 | NA01900 | 2.99 |
| 25-31-15-36918-000-0130 | 129 | 92ND AVE | A01900 | NA01900 | 2.99 |
| 25-31-15-36918-000-0140 | 125 | 92ND AVE | A01900 | NA01900 | 2.99 |
| 25-31-15-36918-000-0150 | | 92ND AVE | A01816 | NA01816 | 3.1 |
| 25-31-15-36918-000-0150 | | 92ND AVE | A01900 | NA01900 | 2.99 |
| 25-31-15-36918-000-0160 | 111 | 92ND AVE | A01816 | NA01816 | 3.1 |
| 25-31-15-36918-000-0160 | 111 | 92ND AVE | A01900 | NA01900 | 2.99 |
| 25-31-15-36918-000-0170 | 105 | 92ND AVE | A01900 | NA01900 | 2.99 |
| 25-31-15-36918-000-0180 | 101 | 92ND AVE | A01816 | NA01816 | 3.1 |
| 25-31-15-36918-000-0180 | 101 | 92ND AVE | A01900 | NA01900 | 2.99 |
| 25-31-15-38322-000-0010 | 110 | 95TH AVE | A02100 | NA02100 | 3.08 |
| 25-31-15-38322-000-0020 | 120 | 95TH AVE | A02100 | NA02100 | 3.08 |
| 25-31-15-38322-000-0030 | 130 | 95TH AVE | A02100 | NA02100 | 3.08 |
| 25-31-15-38322-000-0040 | 140 | 95TH AVE | A02100 | NA02100 | 3.08 |
| 25-31-15-38322-000-0050 | 150 | 95TH AVE | A02100 | NA02100 | 3.08 |
| 25-31-15-38322-000-0060 | 160 | 95TH AVE | A02100 | NA02100 | 3.08 |
| 25-31-15-38322-000-0061 | 180 | 95TH AVE | A02100 | NA02100 | 3.08 |
| 25-31-15-38322-000-0090 | 137 | 95TH AVE | A02100 | NA02100 | 3.08 |
| 25-31-15-38322-000-0090 | 137 | 95TH AVE | A02110 | NA02110 | 3.08 |
| 25-31-15-38322-000-0100 | 131 | 95TH AVE | A02100 | NA02100 | 3.08 |
| 25-31-15-38322-000-0100 | 131 | 95TH AVE | A02110 | NA02110 | 3.08 |
| 25-31-15-38322-000-0110 | 125 | 95TH AVE | A02100 | NA02100 | 3.08 |
| 25-31-15-38322-000-0120 | 119 | 95TH AVE | A02100 | NA02100 | 3.08 |
| 25-31-15-38322-000-0130 | 113 | 95TH AVE | A02100 | NA02100 | 3.08 |
| 25-31-15-38322-000-0130 | 113 | 95TH AVE | A02110 | NA02110 | 3.08 |
| 25-31-15-38322-000-0140 | 107 | 95TH AVE | A02100 | NA02100 | 3.08 |
| 25-31-15-38322-000-0140 | 107 | 95TH AVE | A02110 | NA02110 | 3.08 |
| 25-31-15-38322-000-0140 | 107 | 95TH AVE | A02120 | NA02120 | 3.62 |
| 25-31-15-38322-000-0150 | 101 | 95TH AVE | A02110 | NA02110 | 3.08 |
| 25-31-15-38322-000-0150 | 101 | 95TH AVE | A02120 | NA02120 | 3.62 |
| 25-31-15-38322-000-0160 | 9641 | GULF BLVD | A02100 | NA02100 | 3.08 |
| 25-31-15-38322-000-0160 | 9641 | GULF BLVD | A02120 | NA02120 | 3.62 |
| 25-31-15-38322-000-0160 | 9641 | GULF BLVD | B02215 | NB02215 | 2.23 |
| 25-31-15-38322-000-0160 | 9641 | GULF BLVD | B02320 | NB02320 | 4.17 |
| 25-31-15-38340-000-0010 | 100 | 91ST AVE | A01816 | NA01816 | 3.1 |
| 25-31-15-38340-000-0010 | 100 | 91ST AVE | A01900 | NA01900 | 2.99 |
| 25-31-15-38340-000-0020 | 108 | 91ST AVE | A01816 | NA01816 | 3.1 |
| 25-31-15-38340-000-0020 | 108 | 91ST AVE | A01900 | NA01900 | 2.99 |
| 25-31-15-38340-000-0021 | 110 | 91ST AVE | A01816 | NA01816 | 3.1 |
| 25-31-15-38340-000-0021 | 110 | 91ST AVE | A01900 | NA01900 | 2.99 |
| 25-31-15-38340-000-0030 | 116 | 91ST AVE | A01816 | NA01816 | 3.1 |
| 25-31-15-38340-000-0030 | 116 | 91ST AVE | A01900 | NA01900 | 2.99 |
| 25-31-15-38340-000-0040 | 118 | 91ST AVE | A01816 | NA01816 | 3.1 |
| 25-31-15-38340-000-0040 | 118 | 91ST AVE | A01900 | NA01900 | 2.99 |
| 25-31-15-38340-000-0060 | 130 | 91ST AVE | A01816 | NA01816 | 3.1 |
| 25-31-15-38340-000-0060 | 130 | 91ST AVE | A01900 | NA01900 | 2.99 |
| 25-31-15-38340-000-0070 | 136 | 91ST AVE | A01816 | NA01816 | 3.1 |
| 25-31-15-38340-000-0070 | 136 | 91ST AVE | A01900 | NA01900 | 2.99 |
| 25-31-15-38340-000-0110 | 137 | 91ST AVE | A01816 | NA01816 | 3.1 |
| 25-31-15-38340-000-0120 | 131 | 91ST AVE | A01800 | NA01800 | 3.29 |
| 25-31-15-38340-000-0120 | 131 | 91ST AVE | A01816 | NA01816 | 3.1 |
| 25-31-15-38340-000-0130 | 123 | 91ST AVE | A01800 | NA01800 | 3.29 |
| 25-31-15-38340-000-0130 | 123 | 91ST AVE | A01816 | NA01816 | 3.1 |
| 25-31-15-38340-000-0140 | 119 | 91ST AVE | A01800 | NA01800 | 3.29 |
| 25-31-15-38340-000-0140 | 119 | 91ST AVE | A01816 | NA01816 | 3.1 |
| 25-31-15-38340-000-0150 | 115 | 91ST AVE | A01800 | NA01800 | 3.29 |
| 25-31-15-38340-000-0150 | 115 | 91ST AVE | A01816 | NA01816 | 3.1 |
| 25-31-15-38340-000-0160 | 111 | 91ST AVE | A01800 | NA01800 | 3.29 |

| Tax Parcel ID | Site Number | Site Road | Basin Name | Node Name | 100-Year Stage EL. |
|---|---|---|---|---|---|
| 25-31-15-38340-000-0160 | 111 | 91ST AVE | A01816 | NA01816 | 3.1 |
| 25-31-15-38340-000-0170 | 101 | 91ST AVE | A01800 | NA01800 | 3.29 |
| 25-31-15-38340-000-0170 | 101 | 91ST AVE | A01816 | NA01816 | 3.1 |
| 25-31-15-38340-000-0170 | 101 | 91ST AVE | A01850 | NA01850 | 4.67 |
| 25-31-15-38358-000-0010 | 108 | 90TH AVE | A01800 | NA01800 | 3.29 |
| 25-31-15-38358-000-0010 | 108 | 90TH AVE | A01816 | NA01816 | 3.1 |
| 25-31-15-38358-000-0010 | 108 | 90TH AVE | A01850 | NA01850 | 4.67 |
| 25-31-15-38358-000-0020 | 110 | 90TH AVE | A01800 | NA01800 | 3.29 |
| 25-31-15-38358-000-0020 | 110 | 90TH AVE | A01816 | NA01816 | 3.1 |
| 25-31-15-38358-000-0030 | 114 | 90TH AVE | A01800 | NA01800 | 3.29 |
| 25-31-15-38358-000-0030 | 114 | 90TH AVE | A01816 | NA01816 | 3.1 |
| 25-31-15-38358-000-0040 | 124 | 90TH AVE | A01800 | NA01800 | 3.29 |
| 25-31-15-38358-000-0040 | 124 | 90TH AVE | A01816 | NA01816 | 3.1 |
| 25-31-15-38358-000-0050 | 126 | 90TH AVE | A01800 | NA01800 | 3.29 |
| 25-31-15-38358-000-0060 | 128 | 90TH AVE | A01800 | NA01800 | 3.29 |
| 25-31-15-38358-000-0060 | 128 | 90TH AVE | A01816 | NA01816 | 3.1 |
| 25-31-15-38358-000-0080 | 130 | 90TH AVE | A01800 | NA01800 | 3.29 |
| 25-31-15-38358-000-0080 | 130 | 90TH AVE | A01816 | NA01816 | 3.1 |
| 25-31-15-38358-000-0090 | 200 | 90TH AVE | A01800 | NA01800 | 3.29 |
| 25-31-15-38358-000-0090 | 200 | 90TH AVE | A01816 | NA01816 | 3.1 |
| 25-31-15-38358-000-0091 | 201 | 90TH AVE | A01800 | NA01800 | 3.29 |
| 25-31-15-38358-000-0100 | 139 | 90TH AVE | A01800 | NA01800 | 3.29 |
| 25-31-15-38358-000-0100 | 139 | 90TH AVE | A01825 | NA01825 | 3.42 |
| 25-31-15-38358-000-0110 | 137 | 90TH AVE | A01800 | NA01800 | 3.29 |
| 25-31-15-38358-000-0120 | 135 | 90TH AVE | A01800 | NA01800 | 3.29 |
| 25-31-15-38358-000-0120 | 135 | 90TH AVE | A01825 | NA01825 | 3.42 |
| 25-31-15-38358-000-0130 | 131 | 90TH AVE | A01800 | NA01800 | 3.29 |
| 25-31-15-38358-000-0130 | 131 | 90TH AVE | A01825 | NA01825 | 3.42 |
| 25-31-15-38358-000-0140 | 117 | 90TH AVE | A01800 | NA01800 | 3.29 |
| 25-31-15-38358-000-0140 | 117 | 90TH AVE | A01825 | NA01825 | 3.42 |
| 25-31-15-38358-000-0150 | 115 | 90TH AVE | A01800 | NA01800 | 3.29 |
| 25-31-15-38358-000-0150 | 115 | 90TH AVE | A01825 | NA01825 | 3.42 |
| 25-31-15-38358-000-0160 | 111 | 90TH AVE | A01800 | NA01800 | 3.29 |
| 25-31-15-38358-000-0160 | 111 | 90TH AVE | A01825 | NA01825 | 3.42 |
| 25-31-15-38358-000-0170 | 107 | 90TH AVE | A01800 | NA01800 | 3.29 |
| 25-31-15-38358-000-0170 | 107 | 90TH AVE | A01825 | NA01825 | 3.42 |
| 25-31-15-38376-000-0010 | 108 | 89TH AVE | A01800 | NA01800 | 3.29 |
| 25-31-15-38376-000-0010 | 108 | 89TH AVE | A01825 | NA01825 | 3.42 |
| 25-31-15-38376-000-0020 | 118 | 89TH AVE | A01800 | NA01800 | 3.29 |
| 25-31-15-38376-000-0020 | 118 | 89TH AVE | A01825 | NA01825 | 3.42 |
| 25-31-15-38376-000-0030 | 134 | 89TH AVE | A01800 | NA01800 | 3.29 |
| 25-31-15-38376-000-0030 | 134 | 89TH AVE | A01825 | NA01825 | 3.42 |
| 25-31-15-38376-000-0070 | 143 | 89TH AVE | A01835 | NA01835 | 2.88 |
| 25-31-15-38376-000-0080 | 137 | 89TH AVE | A01825 | NA01825 | 3.42 |
| 25-31-15-38376-000-0080 | 137 | 89TH AVE | A01835 | NA01835 | 2.88 |
| 25-31-15-38376-000-0090 | 133 | 89TH AVE | A01825 | NA01825 | 3.42 |
| 25-31-15-38376-000-0090 | 133 | 89TH AVE | A01835 | NA01835 | 2.88 |
| 25-31-15-38376-000-0100 | 131 | 89TH AVE | A01825 | NA01825 | 3.42 |
| 25-31-15-38376-000-0100 | 131 | 89TH AVE | A01835 | NA01835 | 2.88 |
| 25-31-15-38376-000-0110 | 125 | 89TH AVE | A01825 | NA01825 | 3.42 |
| 25-31-15-38376-000-0110 | 125 | 89TH AVE | A01835 | NA01835 | 2.88 |
| 25-31-15-38376-000-0120 | 117 | 89TH AVE | A01825 | NA01825 | 3.42 |
| 25-31-15-38376-000-0120 | 117 | 89TH AVE | A01835 | NA01835 | 2.88 |
| 25-31-15-38376-000-0130 | 110 | 88TH AVE | A01835 | NA01835 | 2.88 |
| 25-31-15-38376-000-0140 | 114 | 88TH AVE | A01835 | NA01835 | 2.88 |
| 25-31-15-38376-000-0150 | 118 | 88TH AVE | A01835 | NA01835 | 2.88 |
| 25-31-15-38376-000-0160 | 128 | 88TH AVE | A01825 | NA01825 | 3.42 |
| 25-31-15-38376-000-0160 | 128 | 88TH AVE | A01835 | NA01835 | 2.88 |
| 25-31-15-38376-000-0170 | 132 | 88TH AVE | A01835 | NA01835 | 2.88 |
| 25-31-15-38376-000-0180 | 200 | 88TH AVE | A01835 | NA01835 | 2.88 |
| 25-31-15-38376-000-0200 | 145 | 88TH AVE | A01700 | NA01700 | 2.88 |
| 25-31-15-38376-000-0200 | 145 | 88TH AVE | A01835 | NA01835 | 2.88 |

| Tax Parcel ID | Site Number | Site Road | Basin Name | Node Name | 100-Year Stage EL. |
|---|---|---|---|---|---|
| 25-31-15-38376-000-0210 | 143 | 88TH AVE | A01700 | NA01700 | 2.88 |
| 25-31-15-38376-000-0210 | 143 | 88TH AVE | A01835 | NA01835 | 2.88 |
| 25-31-15-38376-000-0220 | 135 | 88TH AVE | A01700 | NA01700 | 2.88 |
| 25-31-15-38376-000-0220 | 135 | 88TH AVE | A01835 | NA01835 | 2.88 |
| 25-31-15-38376-000-0230 | 131 | 88TH AVE | A01700 | NA01700 | 2.88 |
| 25-31-15-38376-000-0230 | 131 | 88TH AVE | A01835 | NA01835 | 2.88 |
| 25-31-15-38376-000-0240 | 125 | 88TH AVE | A01700 | NA01700 | 2.88 |
| 25-31-15-38376-000-0240 | 125 | 88TH AVE | A01835 | NA01835 | 2.88 |
| 25-31-15-38376-000-0260 | 123 | 88TH AVE | A01835 | NA01835 | 2.88 |
| 25-31-15-38376-000-0270 | 119 | 88TH AVE | A01835 | NA01835 | 2.88 |
| 25-31-15-38394-000-0010 | 8675 | W GULF BLVD | A01600 | NA01600 | 2.88 |
| 25-31-15-38394-000-0011 | | GULF BLVD W | A01600 | NA01600 | 2.88 |
| 25-31-15-38394-000-0020 | 109 | 87TH AVE | A01600 | NA01600 | 2.88 |
| 25-31-15-38394-000-0030 | 115 | 87TH AVE | A01600 | NA01600 | 2.88 |
| 25-31-15-38394-000-0040 | 119 | 87TH AVE | A01600 | NA01600 | 2.88 |
| 25-31-15-38394-000-0040 | 119 | 87TH AVE | A01720 | NA01720 | 2.88 |
| 25-31-15-38394-000-0050 | 129 | 87TH AVE | A01720 | NA01720 | 2.88 |
| 25-31-15-38394-000-0060 | 131 | 87TH AVE | A01600 | NA01600 | 2.88 |
| 25-31-15-38394-000-0060 | 131 | 87TH AVE | A01720 | NA01720 | 2.88 |
| 25-31-15-38394-000-0070 | 8664 | E BAY DR | A01600 | NA01600 | 2.88 |
| 25-31-15-38394-000-0070 | 8664 | E BAY DR | A01720 | NA01720 | 2.88 |
| 25-31-15-38394-000-0080 | 8665 | E BAY DR | A01600 | NA01600 | 2.88 |
| 25-31-15-38394-000-0080 | 8665 | E BAY DR | A01710 | NA01710 | 2.88 |
| 25-31-15-38394-000-0090 | 8685 | E BAY DR | A01600 | NA01600 | 2.88 |
| 25-31-15-38394-000-0090 | 8685 | E BAY DR | A01710 | NA01710 | 2.88 |
| 25-31-15-38394-000-0100 | 8715 | E BAY DR | A01710 | NA01710 | 2.88 |
| 25-31-15-38394-000-0110 | 8729 | E BAY DR | A01700 | NA01700 | 2.88 |
| 25-31-15-38394-000-0110 | 8729 | E BAY DR | A01710 | NA01710 | 2.88 |
| 25-31-15-38394-000-0120 | 8700 | E BAY DR | A01700 | NA01700 | 2.88 |
| 25-31-15-38394-000-0120 | 8700 | E BAY DR | A01720 | NA01720 | 2.88 |
| 25-31-15-38394-000-0130 | 142 | 87TH AVE | A01720 | NA01720 | 2.88 |
| 25-31-15-38394-000-0140 | 134 | 87TH AVE | A01720 | NA01720 | 2.88 |
| 25-31-15-38394-000-0150 | 130 | 87TH AVE | A01720 | NA01720 | 2.88 |
| 25-31-15-38394-000-0160 | 124 | 87TH AVE | A01600 | NA01600 | 2.88 |
| 25-31-15-38394-000-0160 | 124 | 87TH AVE | A01720 | NA01720 | 2.88 |
| 25-31-15-38394-000-0170 | 106 | 87TH AVE | A01600 | NA01600 | 2.88 |
| 25-31-15-38394-000-0171 | 102 | 87TH AVE | A01600 | NA01600 | 2.88 |
| 25-31-15-38394-000-0171 | 102 | 87TH AVE | A01700 | NA01700 | 2.88 |
| 25-31-15-38394-000-0172 | 101 | E BAY DR | A01600 | NA01600 | 2.88 |
| 25-31-15-38394-000-0172 | 101 | E BAY DR | A01700 | NA01700 | 2.88 |
| 25-31-15-38394-000-0173 | 105 | E BAY DR | A01600 | NA01600 | 2.88 |
| 25-31-15-38394-000-0173 | 105 | E BAY DR | A01700 | NA01700 | 2.88 |
| 25-31-15-38394-000-0174 | 111 | E BAY DR | A01600 | NA01600 | 2.88 |
| 25-31-15-38394-000-0174 | 111 | E BAY DR | A01700 | NA01700 | 2.88 |
| 25-31-15-38394-000-0174 | 111 | E BAY DR | A01720 | NA01720 | 2.88 |
| 25-31-15-38394-000-0175 | 122 | 87TH AVE | A01600 | NA01600 | 2.88 |
| 25-31-15-38394-000-0175 | 122 | 87TH AVE | A01720 | NA01720 | 2.88 |
| 25-31-15-38394-000-0180 | 121 | E BAY DR | A01700 | NA01700 | 2.88 |
| 25-31-15-38394-000-0180 | 121 | E BAY DR | A01720 | NA01720 | 2.88 |
| 25-31-15-38394-000-0190 | 123 | E BAY DR | A01700 | NA01700 | 2.88 |
| 25-31-15-38394-000-0190 | 123 | E BAY DR | A01720 | NA01720 | 2.88 |
| 25-31-15-38394-000-0200 | 131 | E BAY DR | A01700 | NA01700 | 2.88 |
| 25-31-15-38394-000-0200 | 131 | E BAY DR | A01720 | NA01720 | 2.88 |
| 25-31-15-38394-000-0210 | 141 | E BAY DR | A01700 | NA01700 | 2.88 |
| 25-31-15-38394-000-0210 | 141 | E BAY DR | A01720 | NA01720 | 2.88 |
| 25-31-15-38394-000-0220 | 8728 | E BAY DR | A01700 | NA01700 | 2.88 |
| 25-31-15-38394-000-0220 | 8728 | E BAY DR | A01720 | NA01720 | 2.88 |
| 25-31-15-38394-000-0230 | 8743 | E BAY DR | A01700 | NA01700 | 2.88 |
| 25-31-15-38394-000-0230 | 8743 | E BAY DR | A01710 | NA01710 | 2.88 |
| 25-31-15-38394-000-0240 | 142 | E BAY DR | A01700 | NA01700 | 2.88 |
| 25-31-15-38394-000-0250 | 140 | E BAY DR | A01700 | NA01700 | 2.88 |
| 25-31-15-38394-000-0260 | 130 | E BAY DR | A01700 | NA01700 | 2.88 |

| Tax Parcel ID | Site Number | Site Road | Basin Name | Node Name | 100-Year Stage EL. |
|---|---|---|---|---|---|
| 25-31-15-38394-000-0270 | 122 | E BAY DR | A01700 | NA01700 | 2.88 |
| 25-31-15-38394-000-0270 | 122 | E BAY DR | A01835 | NA01835 | 2.88 |
| 25-31-15-38394-000-0280 | 116 | E BAY DR | A01835 | NA01835 | 2.88 |
| 25-31-15-38394-000-0290 | 112 | E BAY DR | A01835 | NA01835 | 2.88 |
| 25-31-15-38394-000-0300 | 106 | E BAY DR | A01835 | NA01835 | 2.88 |
| 25-31-15-38394-000-0310 | 102 | E BAY DR | A01835 | NA01835 | 2.88 |
| 25-31-15-38394-000-0311 | 8755 | HARRELL AVE | A01835 | NA01835 | 2.88 |
| 25-31-15-38394-000-0312 | 115 | 88TH AVE | A01835 | NA01835 | 2.88 |
| 25-31-15-38394-000-0313 | 117 | 88TH AVE | A01835 | NA01835 | 2.88 |
| 25-31-15-38394-000-0320 | 106 | 88TH AVE | A01825 | NA01825 | 3.42 |
| 25-31-15-38394-000-0320 | 106 | 88TH AVE | A01835 | NA01835 | 2.88 |
| 25-31-15-38394-000-0330 | 8801 | HARRELL AVE | A01825 | NA01825 | 3.42 |
| 25-31-15-38394-000-0330 | 8801 | HARRELL AVE | A01835 | NA01835 | 2.88 |
| 25-31-15-38394-000-0350 | 111 | 89TH AVE | A01825 | NA01825 | 3.42 |
| 25-31-15-38394-000-0350 | 111 | 89TH AVE | A01835 | NA01835 | 2.88 |
| 25-31-15-38394-000-0360 | 106 | 89TH AVE | A01800 | NA01800 | 3.29 |
| 25-31-15-38394-000-0360 | 106 | 89TH AVE | A01825 | NA01825 | 3.42 |
| 25-31-15-38394-000-0361 | 102 | 89TH AVE | A01800 | NA01800 | 3.29 |
| 25-31-15-38394-000-0361 | 102 | 89TH AVE | A01825 | NA01825 | 3.42 |
| 25-31-15-38394-000-0370 | 100 | 89TH AVE | A01825 | NA01825 | 3.42 |
| 25-31-15-38394-000-0380 | 8901 | HARRELL AVE | A01800 | NA01800 | 3.29 |
| 25-31-15-38394-000-0380 | 8901 | HARRELL AVE | A01825 | NA01825 | 3.42 |
| 25-31-15-38412-000-0010 | 105 | 86TH AVE | A01615 | NA01615 | 2.88 |
| 25-31-15-38412-000-0020 | 111 | 86TH AVE | A01615 | NA01615 | 2.88 |
| 25-31-15-38412-000-0030 | 117 | 86TH AVE | A01615 | NA01615 | 2.88 |
| 25-31-15-38412-000-0040 | 125 | 86TH AVE | A01615 | NA01615 | 2.88 |
| 25-31-15-38412-000-0050 | 133 | 86TH AVE | A01615 | NA01615 | 2.88 |
| 25-31-15-38412-000-0060 | 8586 | E BAY DR | A01615 | NA01615 | 2.88 |
| 25-31-15-38412-000-0080 | 8601 | E BAY DR | A01615 | NA01615 | 2.88 |
| 25-31-15-38412-000-0110 | 8625 | E BAY DR | A01600 | NA01600 | 2.88 |
| 25-31-15-38412-000-0120 | 134 | 86TH AVE | A01600 | NA01600 | 2.88 |
| 25-31-15-38412-000-0120 | 134 | 86TH AVE | A01615 | NA01615 | 2.88 |
| 25-31-15-38412-000-0130 | 130 | 86TH AVE | A01600 | NA01600 | 2.88 |
| 25-31-15-38412-000-0130 | 130 | 86TH AVE | A01615 | NA01615 | 2.88 |
| 25-31-15-38412-000-0140 | 120 | 86TH AVE | A01615 | NA01615 | 2.88 |
| 25-31-15-38412-000-0141 | 124 | 86TH AVE | A01600 | NA01600 | 2.88 |
| 25-31-15-38412-000-0141 | 124 | 86TH AVE | A01615 | NA01615 | 2.88 |
| 25-31-15-38412-000-0150 | 118 | 86TH AVE | A01600 | NA01600 | 2.88 |
| 25-31-15-38412-000-0150 | 118 | 86TH AVE | A01615 | NA01615 | 2.88 |
| 25-31-15-38412-000-0160 | 108 | 86TH AVE | A01600 | NA01600 | 2.88 |
| 25-31-15-38412-000-0170 | 106 | 86TH AVE | A01600 | NA01600 | 2.88 |
| 25-31-15-38412-000-0170 | 106 | 86TH AVE | A01615 | NA01615 | 2.88 |
| 25-31-15-38412-000-0180 | 8601 | W GULF BLVD | A01600 | NA01600 | 2.88 |
| 25-31-15-38412-000-0180 | 8601 | W GULF BLVD | A01615 | NA01615 | 2.88 |
| 25-31-15-38412-000-0190 | | 86TH TER | A01600 | NA01600 | 2.88 |
| 25-31-15-38412-000-0190 | | 86TH TER | A01615 | NA01615 | 2.88 |
| 25-31-15-38412-000-0200 | 115 | 86TH TER | A01600 | NA01600 | 2.88 |
| 25-31-15-38412-000-0210 | 121 | 86TH TER | A01600 | NA01600 | 2.88 |
| 25-31-15-38412-000-0220 | 127 | 86TH TER | A01600 | NA01600 | 2.88 |
| 25-31-15-38412-000-0220 | 127 | 86TH TER | A01615 | NA01615 | 2.88 |
| 25-31-15-38412-000-0230 | 131 | 86TH TER | A01600 | NA01600 | 2.88 |
| 25-31-15-38412-000-0230 | 131 | 86TH TER | A01615 | NA01615 | 2.88 |
| 25-31-15-38412-000-0240 | 139 | 86TH TER | A01600 | NA01600 | 2.88 |
| 25-31-15-38412-000-0240 | 139 | 86TH TER | A01615 | NA01615 | 2.88 |
| 25-31-15-38412-000-0250 | 8602 | EAST BAY DR | A01600 | NA01600 | 2.88 |
| 25-31-15-38412-000-0250 | 8602 | EAST BAY DR | A01615 | NA01615 | 2.88 |
| 25-31-15-38412-000-0260 | 8640 | E BAY DR | A01600 | NA01600 | 2.88 |
| 25-31-15-38412-000-0260 | 8640 | E BAY DR | A01720 | NA01720 | 2.88 |
| 25-31-15-38412-000-0270 | 134 | 86TH TER | A01600 | NA01600 | 2.88 |
| 25-31-15-38412-000-0270 | 134 | 86TH TER | A01720 | NA01720 | 2.88 |
| 25-31-15-38412-000-0280 | 130 | 86TH TER | A01600 | NA01600 | 2.88 |
| 25-31-15-38412-000-0280 | 130 | 86TH TER | A01720 | NA01720 | 2.88 |

| Tax Parcel ID | Site Number | Site Road | Basin Name | Node Name | 100-Year Stage EL. |
|---|---|---|---|---|---|
| 25-31-15-38412-000-0290 | 126 | 86TH TER | A01600 | NA01600 | 2.88 |
| 25-31-15-38412-000-0290 | 126 | 86TH TER | A01720 | NA01720 | 2.88 |
| 25-31-15-38412-000-0300 | 116 | 86TH TER | A01600 | NA01600 | 2.88 |
| 25-31-15-38412-000-0310 | 8655 | W GULF BLVD | A01600 | NA01600 | 2.88 |
| 25-31-15-38430-000-0010 | | GULF BLVD W | A01300 | NA01300 | 2.88 |
| 25-31-15-38430-000-0020 | 109 | 85TH AVE | A01300 | NA01300 | 2.88 |
| 25-31-15-38430-000-0030 | 111 | 85TH AVE | A01300 | NA01300 | 2.88 |
| 25-31-15-38430-000-0040 | 113 | 85TH AVE | A01300 | NA01300 | 2.88 |
| 25-31-15-38430-000-0050 | 125 | 85TH AVE | A01300 | NA01300 | 2.88 |
| 25-31-15-38430-000-0060 | 135 | 85TH AVE | A01300 | NA01300 | 2.88 |
| 25-31-15-38430-000-0070 | 145 | 85TH AVE | A01300 | NA01300 | 2.88 |
| 25-31-15-38430-000-0071 | 141 | 85TH AVE | A01300 | NA01300 | 2.88 |
| 25-31-15-38430-000-0080 | 128 | 85TH AVE | A01300 | NA01300 | 2.88 |
| 25-31-15-38430-000-0080 | 128 | 85TH AVE | A01325 | NA01325 | 2.88 |
| 25-31-15-38430-000-0090 | 124 | 85TH AVE | A01300 | NA01300 | 2.88 |
| 25-31-15-38430-000-0090 | 124 | 85TH AVE | A01325 | NA01325 | 2.88 |
| 25-31-15-38430-000-0100 | 120 | 85TH AVE | A01300 | NA01300 | 2.88 |
| 25-31-15-38430-000-0100 | 120 | 85TH AVE | A01325 | NA01325 | 2.88 |
| 25-31-15-38430-000-0110 | 116 | 85TH AVE | A01325 | NA01325 | 2.88 |
| 25-31-15-38430-000-0130 | 8573 | W GULF BLVD | A01325 | NA01325 | 2.88 |
| 25-31-15-38430-000-0140 | 101 | BAY PLZ | A01325 | NA01325 | 2.88 |
| 25-31-15-38430-000-0150 | 111 | BAY PLZ | A01325 | NA01325 | 2.88 |
| 25-31-15-38430-000-0160 | 115 | BAY PLZ | A01325 | NA01325 | 2.88 |
| 25-31-15-38430-000-0170 | 123 | BAY PLZ | A01325 | NA01325 | 2.88 |
| 25-31-15-38430-000-0180 | 127 | BAY PLZ | A01325 | NA01325 | 2.88 |
| 25-31-15-38430-000-0190 | | * * * * | A01300 | NA01300 | 2.88 |
| 25-31-15-38430-000-0190 | | * * * * | A01325 | NA01325 | 2.88 |
| 25-31-15-38430-000-0200 | 135 | BAY PLZ | A01325 | NA01325 | 2.88 |
| 25-31-15-38430-000-0220 | 130 | BAY PLZ | A01325 | NA01325 | 2.88 |
| 25-31-15-38430-000-0220 | 130 | BAY PLZ | A01615 | NA01615 | 2.88 |
| 25-31-15-38430-000-0221 | 136 | BAY PLZ | A01325 | NA01325 | 2.88 |
| 25-31-15-38430-000-0221 | 136 | BAY PLZ | A01615 | NA01615 | 2.88 |
| 25-31-15-38430-000-0230 | 128 | BAY PLZ | A01325 | NA01325 | 2.88 |
| 25-31-15-38430-000-0230 | 128 | BAY PLZ | A01615 | NA01615 | 2.88 |
| 25-31-15-38430-000-0240 | 124 | BAY PLZ | A01325 | NA01325 | 2.88 |
| 25-31-15-38430-000-0240 | 124 | BAY PLZ | A01615 | NA01615 | 2.88 |
| 25-31-15-38430-000-0250 | 118 | BAY PLZ | A01325 | NA01325 | 2.88 |
| 25-31-15-38430-000-0250 | 118 | BAY PLZ | A01615 | NA01615 | 2.88 |
| 25-31-15-38430-000-0260 | 102 | BAY PLZ | A01615 | NA01615 | 2.88 |
| 25-31-15-38430-000-0270 | 8581 | W GULF BLVD | A01615 | NA01615 | 2.88 |
| 25-31-15-38448-000-0060 | 333 | BAY PLZ | A01200 | NA01200 | 3.21 |
| 25-31-15-38448-000-0070 | 339 | BAY PLZ | A01200 | NA01200 | 3.21 |
| 25-31-15-38448-000-0080 | 341 | BAY PLZ | A01200 | NA01200 | 3.21 |
| 25-31-15-38448-000-0090 | 349 | BAY PLZ | A01200 | NA01200 | 3.21 |
| 25-31-15-38448-000-0100 | 351 | BAY PLZ | A01200 | NA01200 | 3.21 |
| 25-31-15-38448-000-0110 | 357 | BAY PLZ | A01200 | NA01200 | 3.21 |
| 25-31-15-38448-000-0120 | 375 | BAY PLZ | A01200 | NA01200 | 3.21 |
| 25-31-15-38448-000-0130 | 373 | BAY PLZ | A01200 | NA01200 | 3.21 |
| 25-31-15-38448-000-0140 | 371 | BAY PLZ | A01200 | NA01200 | 3.21 |
| 25-31-15-38448-000-0150 | 374 | BAY PLZ | A01200 | NA01200 | 3.21 |
| 25-31-15-38448-000-0160 | 372 | BAY PLZ | A01200 | NA01200 | 3.21 |
| 25-31-15-38448-000-0180 | 368 | BAY PLZ | A01200 | NA01200 | 3.21 |
| 25-31-15-38448-000-0190 | 352 | BAY PLZ | A01200 | NA01200 | 3.21 |
| 25-31-15-38448-000-0200 | 346 | BAY PLZ | A01200 | NA01200 | 3.21 |
| 25-31-15-38448-000-0210 | 340 | BAY PLZ | A01200 | NA01200 | 3.21 |
| 25-31-15-38448-000-0220 | 336 | BAY PLZ | A01200 | NA01200 | 3.21 |
| 25-31-15-38448-000-0230 | 330 | BAY PLZ | A01200 | NA01200 | 3.21 |
| 25-31-15-38448-000-0240 | 324 | BAY PLZ | A01200 | NA01200 | 3.21 |
| 25-31-15-38448-000-0250 | 318 | BAY PLZ | A01200 | NA01200 | 3.21 |
| 25-31-15-38448-000-0260 | 312 | BAY PLZ | A01200 | NA01200 | 3.21 |
| 25-31-15-38448-000-0260 | 312 | BAY PLZ | A01325 | NA01325 | 2.88 |
| 25-31-15-38448-000-0270 | 306 | BAY PLZ | A01325 | NA01325 | 2.88 |

| Tax Parcel ID | Site Number | Site Road | Basin Name | Node Name | 100-Year Stage EL. |
|---|---|---|---|---|---|
| 25-31-15-38448-000-0280 | 300 | BAY PLZ | A01325 | NA01325 | 2.88 |
| 25-31-15-38448-000-0290 | 209 | BAY PLZ | A01325 | NA01325 | 2.88 |
| 25-31-15-38448-000-0300 | 205 | BAY PLZ | A01325 | NA01325 | 2.88 |
| 25-31-15-38448-000-0310 | 200 | 85TH AVE | A01325 | NA01325 | 2.88 |
| 25-31-15-38448-000-0320 | 212 | 85TH AVE | A01325 | NA01325 | 2.88 |
| 25-31-15-38448-000-0330 | 313 | BAY PLZ | A01325 | NA01325 | 2.88 |
| 25-31-15-38448-000-0331 | 315 | BAY PLZ | A01325 | NA01325 | 2.88 |
| 25-31-15-38466-000-0010 | 8640 | W GULF BLVD | A01600 | NA01600 | 2.88 |
| 25-31-15-38466-000-0010 | 8640 | W GULF BLVD | A01615 | NA01615 | 2.88 |
| 25-31-15-38466-000-0040 | | GULF BLVD W | A01600 | NA01600 | 2.88 |
| 25-31-15-38466-000-0040 | | GULF BLVD W | A01835 | NA01835 | 2.88 |
| 25-31-15-38466-000-0050 | 8706 | W GULF BLVD | A01600 | NA01600 | 2.88 |
| 25-31-15-38466-000-0050 | 8706 | W GULF BLVD | A01835 | NA01835 | 2.88 |
| 25-31-15-38466-000-0060 | 8701 | W GULF BLVD | A01835 | NA01835 | 2.88 |
| 25-31-15-38466-000-0070 | 8737 | W GULF BLVD | A01835 | NA01835 | 2.88 |
| 25-31-15-38466-000-0080 | 8773 | W GULF BLVD | A01835 | NA01835 | 2.88 |
| 25-31-15-38466-000-0090 | 8801 | W GULF BLVD | A01825 | NA01825 | 3.42 |
| 25-31-15-38466-000-0090 | 8801 | W GULF BLVD | A01835 | NA01835 | 2.88 |
| 25-31-15-38466-000-0090 | 8801 | W GULF BLVD | A01855 | NA01855 | 4.69 |
| 25-31-15-38466-000-0110 | 9001 | W GULF BLVD | A01825 | NA01825 | 3.42 |
| 25-31-15-38466-000-0110 | 9001 | W GULF BLVD | A01850 | NA01850 | 4.67 |
| 25-31-15-38466-000-0110 | 9001 | W GULF BLVD | A01855 | NA01855 | 4.69 |
| 25-31-15-43524-000-0020 | 143 | 91ST AVE | A01816 | NA01816 | 3.1 |
| 25-31-15-43524-000-0020 | 143 | 91ST AVE | A01900 | NA01900 | 2.99 |
| 25-31-15-63731-001-0010 | 8650 | W GULF BLVD | A01600 | NA01600 | 2.88 |
| 25-31-15-63731-001-0020 | 8670 | W GULF BLVD | A01600 | NA01600 | 2.88 |
| 25-31-15-63731-001-0030 | 8680 | W GULF BLVD | A01600 | NA01600 | 2.88 |
| 25-31-15-63731-001-0030 | 8680 | W GULF BLVD | A01835 | NA01835 | 2.88 |
| 25-31-15-63731-001-0040 | 8700 | W GULF BLVD | A01600 | NA01600 | 2.88 |
| 25-31-15-63731-001-0040 | 8700 | W GULF BLVD | A01835 | NA01835 | 2.88 |
| 25-31-15-63795-000-0010 | 142 | 92ND AVE | A01900 | NA01900 | 2.99 |
| 25-31-15-64110-000-0001 | | 92ND AVE | A01900 | NA01900 | 2.99 |
| 25-31-15-64110-000-0010 | 135 | 92ND AVE | A01900 | NA01900 | 2.99 |
| 25-31-15-64110-000-0020 | 135 | 92ND AVE | A01900 | NA01900 | 2.99 |
| 25-31-15-64110-000-0030 | 135 | 92ND AVE | A01900 | NA01900 | 2.99 |
| 25-31-15-64110-000-0040 | 135 | 92ND AVE | A01900 | NA01900 | 2.99 |
| 25-31-15-64110-000-0050 | 135 | 92ND AVE | A01900 | NA01900 | 2.99 |
| 25-31-15-66078-001-0330 | 10126 | TARPON DR | G21600 | NG21600 | 4.37 |
| 25-31-15-66078-001-0340 | 10124 | TARPON DR | G21600 | NG21600 | 4.37 |
| 25-31-15-66078-001-0350 | 10122 | TARPON DR | G21600 | NG21600 | 4.37 |
| 25-31-15-66078-001-0360 | 10120 | TARPON DR | G21600 | NG21600 | 4.37 |
| 25-31-15-66078-001-0370 | 10118 | TARPON DR | G21600 | NG21600 | 4.37 |
| 25-31-15-66078-001-0380 | 10116 | TARPON DR | G21600 | NG21600 | 4.37 |
| 25-31-15-66078-001-0390 | 10114 | TARPON DR | G21600 | NG21600 | 4.37 |
| 25-31-15-66078-001-0400 | 10112 | TARPON DR | G21600 | NG21600 | 4.37 |
| 25-31-15-66078-001-0410 | 10110 | TARPON DR | G21600 | NG21600 | 4.37 |
| 25-31-15-66078-001-0420 | 10108 | TARPON DR | G21600 | NG21600 | 4.37 |
| 25-31-15-66078-001-0430 | 10106 | TARPON DR | G21600 | NG21600 | 4.37 |
| 25-31-15-66078-001-0440 | 10104 | TARPON DR | G21600 | NG21600 | 4.37 |
| 25-31-15-66078-001-0450 | 10102 | TARPON DR | G21600 | NG21600 | 4.37 |
| 25-31-15-66078-001-0460 | 10100 | TARPON DR | G21600 | NG21600 | 4.37 |
| 25-31-15-66078-001-0470 | 10101 | TARPON DR | G21600 | NG21600 | 4.37 |
| 25-31-15-66078-001-0480 | 10103 | TARPON DR | G21600 | NG21600 | 4.37 |
| 25-31-15-66078-001-0490 | 10105 | TARPON DR | G21600 | NG21600 | 4.37 |
| 25-31-15-66078-001-0500 | 10107 | TARPON DR | G21600 | NG21600 | 4.37 |
| 25-31-15-66078-001-0510 | 10109 | TARPON DR | G21600 | NG21600 | 4.37 |
| 25-31-15-66078-001-0520 | 10111 | TARPON DR | G21600 | NG21600 | 4.37 |
| 25-31-15-66078-001-0530 | 10113 | TARPON DR | G21600 | NG21600 | 4.37 |
| 25-31-15-66078-001-0540 | 10115 | TARPON DR | G21600 | NG21600 | 4.37 |
| 25-31-15-66078-001-0550 | 10117 | TARPON DR | G21600 | NG21600 | 4.37 |
| 25-31-15-66078-001-0560 | 10119 | TARPON DR | G21600 | NG21600 | 4.37 |
| 25-31-15-66078-001-0570 | 10121 | TARPON DR | G21600 | NG21600 | 4.37 |

| Tax Parcel ID | Site Number | Site Road | Basin Name | Node Name | 100-Year Stage EL. |
|---|---|---|---|---|---|
| 25-31-15-66078-001-0580 | 10123 | TARPON DR | G21600 | NG21600 | 4.37 |
| 25-31-15-66078-001-0590 | 10125 | TARPON DR | G21600 | NG21600 | 4.37 |
| 25-31-15-66078-001-0600 | 10127 | TARPON DR | G21600 | NG21600 | 4.37 |
| 25-31-15-66078-001-0610 | 10140 | YACHT CLUB DR | G21600 | NG21600 | 4.37 |
| 25-31-15-66078-001-0610 | 10140 | YACHT CLUB DR | G21700 | NG21700 | 4.35 |
| 25-31-15-66078-001-0620 | 10138 | YACHT CLUB DR | G21600 | NG21600 | 4.37 |
| 25-31-15-66078-001-0620 | 10138 | YACHT CLUB DR | G21700 | NG21700 | 4.35 |
| 25-31-15-66078-001-0630 | 10136 | YACHT CLUB DR | G21700 | NG21700 | 4.35 |
| 25-31-15-66078-001-0640 | 10134 | YACHT CLUB DR | G21700 | NG21700 | 4.35 |
| 25-31-15-66078-001-0650 | 10132 | YACHT CLUB DR | G21700 | NG21700 | 4.35 |
| 25-31-15-66078-001-0660 | 10130 | YACHT CLUB DR | G21700 | NG21700 | 4.35 |
| 25-31-15-66096-001-0670 | 10128 | YACHT CLUB DR | G21700 | NG21700 | 4.35 |
| 25-31-15-66096-001-0680 | 10126 | YACHT CLUB DR | G21700 | NG21700 | 4.35 |
| 25-31-15-66096-001-0680 | 10126 | YACHT CLUB DR | G21715 | NG21715 | 4.35 |
| 25-31-15-66096-001-0690 | 10124 | YACHT CLUB DR | G21715 | NG21715 | 4.35 |
| 25-31-15-66096-001-0700 | 10122 | YACHT CLUB DR | G21715 | NG21715 | 4.35 |
| 25-31-15-66096-001-0710 | 10120 | YACHT CLUB DR | G21715 | NG21715 | 4.35 |
| 25-31-15-66096-001-0710 | 10120 | YACHT CLUB DR | G21800 | NG21800 | 4.35 |
| 25-31-15-66096-001-0720 | 10118 | YACHT CLUB DR | G21800 | NG21800 | 4.35 |
| 25-31-15-66096-001-0730 | 10116 | YACHT CLUB DR | G21800 | NG21800 | 4.35 |
| 25-31-15-66096-001-0740 | 10114 | YACHT CLUB DR | G21800 | NG21800 | 4.35 |
| 25-31-15-66096-001-0750 | 10112 | YACHT CLUB DR | G21800 | NG21800 | 4.35 |
| 25-31-15-66096-001-0760 | 10110 | YACHT CLUB DR | G21800 | NG21800 | 4.35 |
| 25-31-15-66096-001-0770 | 10108 | YACHT CLUB DR | G20500 | NG20500 | 4.35 |
| 25-31-15-66096-001-0770 | 10108 | YACHT CLUB DR | G21800 | NG21800 | 4.35 |
| 25-31-15-66096-001-0780 | 10106 | YACHT CLUB DR | G20500 | NG20500 | 4.35 |
| 25-31-15-66096-001-0790 | 10104 | YACHT CLUB DR | G20500 | NG20500 | 4.35 |
| 25-31-15-66096-001-0800 | 10090 | PARADISE BLVD | G20500 | NG20500 | 4.35 |
| 25-31-15-66096-001-0810 | 10088 | PARADISE BLVD | G20400 | NG20400 | 4.36 |
| 25-31-15-66096-001-0810 | 10088 | PARADISE BLVD | G20500 | NG20500 | 4.35 |
| 25-31-15-66096-001-0820 | 10086 | PARADISE BLVD | G20400 | NG20400 | 4.36 |
| 25-31-15-66096-004-0010 | 10121 | YACHT CLUB DR | G21715 | NG21715 | 4.35 |
| 25-31-15-66096-004-0010 | 10121 | YACHT CLUB DR | G21810 | NG21810 | 4.35 |
| 25-31-15-66096-004-0020 | 10125 | 3RD ST E | G21715 | NG21715 | 4.35 |
| 25-31-15-66096-004-0020 | 10125 | 3RD ST E | G21810 | NG21810 | 4.35 |
| 25-31-15-66096-004-0030 | 10203 | 3RD ST E | G21715 | NG21715 | 4.35 |
| 25-31-15-66096-004-0030 | 10203 | 3RD ST E | G21810 | NG21810 | 4.35 |
| 25-31-15-66096-004-0160 | 10202 | 4TH ST E | G21300 | NG21300 | 4.34 |
| 25-31-15-66096-004-0160 | 10202 | 4TH ST E | G21415 | NG21415 | 4.35 |
| 25-31-15-66096-004-0170 | 10132 | 4TH ST E | G21300 | NG21300 | 4.34 |
| 25-31-15-66096-004-0170 | 10132 | 4TH ST E | G21415 | NG21415 | 4.35 |
| 25-31-15-66096-004-0170 | 10132 | 4TH ST E | G21715 | NG21715 | 4.35 |
| 25-31-15-66096-004-0170 | 10132 | 4TH ST E | G21810 | NG21810 | 4.35 |
| 25-31-15-66096-004-0180 | 10130 | 4TH ST E | G21300 | NG21300 | 4.34 |
| 25-31-15-66096-004-0180 | 10130 | 4TH ST E | G21715 | NG21715 | 4.35 |
| 25-31-15-66096-004-0180 | 10130 | 4TH ST E | G21810 | NG21810 | 4.35 |
| 25-31-15-66096-004-0190 | 10128 | 4TH ST E | G21810 | NG21810 | 4.35 |
| 25-31-15-66096-004-0200 | 10126 | 4TH ST E | G21810 | NG21810 | 4.35 |
| 25-31-15-66096-004-0210 | 10124 | 4TH ST E | G21810 | NG21810 | 4.35 |
| 25-31-15-66096-004-0220 | 10117 | YACHT CLUB DR | G21810 | NG21810 | 4.35 |
| 25-31-15-66096-005-0010 | 10111 | YACHT CLUB DR | G21810 | NG21810 | 4.35 |
| 25-31-15-66096-005-0020 | 10115 | 4TH ST E | G21810 | NG21810 | 4.35 |
| 25-31-15-66096-005-0030 | 10121 | 4TH ST E | G21810 | NG21810 | 4.35 |
| 25-31-15-66096-005-0040 | 10125 | 4TH ST E | G20810 | NG20810 | 4.35 |
| 25-31-15-66096-005-0040 | 10125 | 4TH ST E | G21810 | NG21810 | 4.35 |
| 25-31-15-66096-005-0050 | 10127 | 4TH ST E | G20810 | NG20810 | 4.35 |
| 25-31-15-66096-005-0050 | 10127 | 4TH ST E | G21810 | NG21810 | 4.35 |
| 25-31-15-66096-005-0060 | 10129 | 4TH ST E | G20810 | NG20810 | 4.35 |
| 25-31-15-66096-005-0060 | 10129 | 4TH ST E | G21810 | NG21810 | 4.35 |
| 25-31-15-66096-005-0280 | 10128 | PARADISE BLVD | G20810 | NG20810 | 4.35 |
| 25-31-15-66096-005-0290 | 10124 | PARADISE BLVD | G20810 | NG20810 | 4.35 |
| 25-31-15-66096-005-0290 | 10124 | PARADISE BLVD | G21810 | NG21810 | 4.35 |

| Tax Parcel ID | Site Number | Site Road | Basin Name | Node Name | 100-Year Stage EL. |
|---|---|---|---|---|---|
| 25-31-15-66096-005-0300 | 10120 | PARADISE BLVD | G20810 | NG20810 | 4.35 |
| 25-31-15-66096-005-0300 | 10120 | PARADISE BLVD | G21810 | NG21810 | 4.35 |
| 25-31-15-66096-005-0310 | 10116 | PARADISE BLVD | G20810 | NG20810 | 4.35 |
| 25-31-15-66096-005-0310 | 10116 | PARADISE BLVD | G21810 | NG21810 | 4.35 |
| 25-31-15-66096-005-0320 | 10112 | PARADISE BLVD | G20810 | NG20810 | 4.35 |
| 25-31-15-66096-005-0320 | 10112 | PARADISE BLVD | G21810 | NG21810 | 4.35 |
| 25-31-15-66096-005-0330 | 10108 | PARADISE BLVD | G20810 | NG20810 | 4.35 |
| 25-31-15-66096-005-0330 | 10108 | PARADISE BLVD | G21810 | NG21810 | 4.35 |
| 25-31-15-66096-005-0340 | 10104 | PARADISE BLVD | G20500 | NG20500 | 4.35 |
| 25-31-15-66096-005-0340 | 10104 | PARADISE BLVD | G20810 | NG20810 | 4.35 |
| 25-31-15-66096-005-0340 | 10104 | PARADISE BLVD | G21810 | NG21810 | 4.35 |
| 25-31-15-66096-005-0350 | 10100 | PARADISE BLVD | G20500 | NG20500 | 4.35 |
| 25-31-15-66096-005-0350 | 10100 | PARADISE BLVD | G21810 | NG21810 | 4.35 |
| 25-31-15-66096-005-0351 | | PARADISE BLVD | G20500 | NG20500 | 4.35 |
| 25-31-15-66114-000-0010 | 1 | MARINA TER | G20700 | NG20700 | 3.96 |
| 25-31-15-66114-000-0010 | 1 | MARINA TER | G20800 | NG20800 | 4.35 |
| 25-31-15-66114-000-0020 | 2 | MARINA TER | G20700 | NG20700 | 3.96 |
| 25-31-15-66114-000-0030 | 3 | MARINA TER | G20700 | NG20700 | 3.96 |
| 25-31-15-66114-000-0040 | 4 | MARINA TER | G20700 | NG20700 | 3.96 |
| 25-31-15-66114-000-0050 | 5 | MARINA TER | G20700 | NG20700 | 3.96 |
| 25-31-15-66114-000-0060 | 6 | MARINA TER | G20700 | NG20700 | 3.96 |
| 25-31-15-66114-000-0070 | 7 | MARINA TER | G20700 | NG20700 | 3.96 |
| 25-31-15-66114-000-0080 | 8 | MARINA TER | G20700 | NG20700 | 3.96 |
| 25-31-15-66114-000-0090 | 9 | MARINA TER | G20700 | NG20700 | 3.96 |
| 25-31-15-66114-000-0100 | 10 | MARINA TER | G20700 | NG20700 | 3.96 |
| 25-31-15-66114-000-0110 | 11 | MARINA TER | G20700 | NG20700 | 3.96 |
| 25-31-15-66114-000-0120 | 12 | MARINA TER | G20700 | NG20700 | 3.96 |
| 25-31-15-66114-000-0130 | 14 | MARINA TER | G20700 | NG20700 | 3.96 |
| 25-31-15-66114-000-0150 | 15 | MARINA TER | G20700 | NG20700 | 3.96 |
| 25-31-15-66114-000-0160 | 16 | MARINA TER | G20700 | NG20700 | 3.96 |
| 25-31-15-66114-000-0170 | 17 | MARINA TER | G20700 | NG20700 | 3.96 |
| 25-31-15-66114-000-0180 | 18 | MARINA TER | G20700 | NG20700 | 3.96 |
| 25-31-15-66114-000-0190 | 19 | MARINA TER | G20700 | NG20700 | 3.96 |
| 25-31-15-66114-000-0200 | 20 | MARINA TER | G20700 | NG20700 | 3.96 |
| 25-31-15-66114-000-0210 | 21 | MARINA TER | G20700 | NG20700 | 3.96 |
| 25-31-15-66114-000-0220 | 22 | MARINA TER | G20700 | NG20700 | 3.96 |
| 25-31-15-66114-000-0230 | 23 | MARINA TER | G20600 | NG20600 | 4.35 |
| 25-31-15-66114-000-0230 | 23 | MARINA TER | G20700 | NG20700 | 3.96 |
| 25-31-15-66132-000-0010 | 10082 | S YACHT CLUB DR | G20400 | NG20400 | 4.36 |
| 25-31-15-66132-000-0020 | 10078 | S YACHT CLUB DR | G20400 | NG20400 | 4.36 |
| 25-31-15-66132-000-0030 | 10074 | S YACHT CLUB DR | G20400 | NG20400 | 4.36 |
| 25-31-15-66132-000-0040 | 10070 | S YACHT CLUB DR | G20400 | NG20400 | 4.36 |
| 25-31-15-66132-000-0050 | 10066 | S YACHT CLUB DR | G20300 | NG20300 | 4.54 |
| 25-31-15-66132-000-0050 | 10066 | S YACHT CLUB DR | G20400 | NG20400 | 4.36 |
| 25-31-15-66132-000-0060 | 10062 | S YACHT CLUB DR | G20300 | NG20300 | 4.54 |
| 25-31-15-66132-000-0070 | 10058 | S YACHT CLUB DR | G20300 | NG20300 | 4.54 |
| 25-31-15-66132-000-0080 | 10054 | S YACHT CLUB DR | G20300 | NG20300 | 4.54 |
| 25-31-15-66132-000-0090 | 10050 | S YACHT CLUB DR | G20300 | NG20300 | 4.54 |
| 25-31-15-66132-000-0110 | 10042 | S YACHT CLUB DR | G20300 | NG20300 | 4.54 |
| 25-31-15-66132-000-0120 | 10038 | S YACHT CLUB DR | G20300 | NG20300 | 4.54 |
| 25-31-15-66132-000-0130 | 10034 | S YACHT CLUB DR | G20200 | NG20200 | 4.54 |
| 25-31-15-66132-000-0130 | 10034 | S YACHT CLUB DR | G20300 | NG20300 | 4.54 |
| 25-31-15-66132-000-0140 | 10030 | S YACHT CLUB DR | G20200 | NG20200 | 4.54 |
| 25-31-15-66132-000-0150 | 10026 | S YACHT CLUB DR | G20200 | NG20200 | 4.54 |
| 25-31-15-66132-000-0160 | 10022 | S YACHT CLUB DR | G20200 | NG20200 | 4.54 |
| 25-31-15-66132-000-0170 | 10018 | S YACHT CLUB DR | G20200 | NG20200 | 4.54 |
| 25-31-15-66132-000-0180 | 10012 | S YACHT CLUB DR | G20200 | NG20200 | 4.54 |
| 25-31-15-66132-000-0190 | 10008 | S YACHT CLUB DR | G20200 | NG20200 | 4.54 |
| 25-31-15-66132-000-0200 | 10004 | S YACHT CLUB DR | G20200 | NG20200 | 4.54 |
| 25-31-15-66132-000-0210 | 10000 | S YACHT CLUB DR | G20100 | NG20100 | 4.37 |
| 25-31-15-66132-000-0210 | 10000 | S YACHT CLUB DR | G20200 | NG20200 | 4.54 |
| 25-31-15-66132-000-0220 | 10001 | S YACHT CLUB DR | G20200 | NG20200 | 4.54 |

| Tax Parcel ID | Site Number | Site Road | Basin Name | Node Name | 100-Year Stage EL. |
|---|---|---|---|---|---|
| 25-31-15-66132-000-0220 | 10001 | S YACHT CLUB DR | G20400 | NG20400 | 4.36 |
| 25-31-15-66132-000-0230 | 10005 | S YACHT CLUB DR | G20200 | NG20200 | 4.54 |
| 25-31-15-66132-000-0230 | 10005 | S YACHT CLUB DR | G20300 | NG20300 | 4.54 |
| 25-31-15-66132-000-0240 | 10007 | S YACHT CLUB DR | G20200 | NG20200 | 4.54 |
| 25-31-15-66132-000-0240 | 10007 | S YACHT CLUB DR | G20300 | NG20300 | 4.54 |
| 25-31-15-66132-000-0250 | 10015 | S YACHT CLUB DR | G20200 | NG20200 | 4.54 |
| 25-31-15-66132-000-0260 | 10027 | S YACHT CLUB DR | G20200 | NG20200 | 4.54 |
| 25-31-15-66132-000-0270 | 10033 | S YACHT CLUB DR | G20200 | NG20200 | 4.54 |
| 25-31-15-66132-000-0270 | 10033 | S YACHT CLUB DR | G20300 | NG20300 | 4.54 |
| 25-31-15-66132-000-0280 | 10041 | S YACHT CLUB DR | G20200 | NG20200 | 4.54 |
| 25-31-15-66132-000-0280 | 10041 | S YACHT CLUB DR | G20300 | NG20300 | 4.54 |
| 25-31-15-66132-000-0290 | 10055 | S YACHT CLUB DR | G20300 | NG20300 | 4.54 |
| 25-31-15-66132-000-0300 | 10063 | S YACHT CLUB DR | G20200 | NG20200 | 4.54 |
| 25-31-15-66132-000-0300 | 10063 | S YACHT CLUB DR | G20300 | NG20300 | 4.54 |
| 25-31-15-66132-000-0310 | 10065 | S YACHT CLUB DR | G20300 | NG20300 | 4.54 |
| 25-31-15-66132-000-0320 | 10069 | S YACHT CLUB DR | G20200 | NG20200 | 4.54 |
| 25-31-15-66132-000-0320 | 10069 | S YACHT CLUB DR | G20300 | NG20300 | 4.54 |
| 25-31-15-66132-000-0320 | 10069 | S YACHT CLUB DR | G20400 | NG20400 | 4.36 |
| 25-31-15-66132-000-0330 | 10073 | S YACHT CLUB DR | G20200 | NG20200 | 4.54 |
| 25-31-15-66132-000-0330 | 10073 | S YACHT CLUB DR | G20400 | NG20400 | 4.36 |
| 25-31-15-66150-000-0010 | 10225 | PARADISE BLVD | G21000 | NG21000 | 4.28 |
| 25-31-15-66150-000-0010 | 10225 | PARADISE BLVD | G21100 | NG21100 | 4.28 |
| 25-31-15-66150-000-0020 | 10221 | PARADISE BLVD | G21000 | NG21000 | 4.28 |
| 25-31-15-66150-000-0030 | 10217 | PARADISE BLVD | G21000 | NG21000 | 4.28 |
| 25-31-15-66150-000-0040 | 10213 | PARADISE BLVD | G21000 | NG21000 | 4.28 |
| 25-31-15-66150-000-0050 | 5 | ISLAND DR | G21000 | NG21000 | 4.28 |
| 25-31-15-66150-000-0060 | 6 | ISLAND DR | G20900 | NG20900 | 4.03 |
| 25-31-15-66150-000-0060 | 6 | ISLAND DR | G21000 | NG21000 | 4.28 |
| 25-31-15-66150-000-0070 | 7 | ISLAND DR | G20900 | NG20900 | 4.03 |
| 25-31-15-66150-000-0080 | 8 | ISLAND DR | G20900 | NG20900 | 4.03 |
| 25-31-15-66150-000-0090 | 9 | ISLAND DR | G20900 | NG20900 | 4.03 |
| 25-31-15-66150-000-0100 | 10 | ISLAND DR | G20900 | NG20900 | 4.03 |
| 25-31-15-66150-000-0110 | 11 | ISLAND DR | G20900 | NG20900 | 4.03 |
| 25-31-15-66150-000-0120 | 12 | ISLAND DR | G20900 | NG20900 | 4.03 |
| 25-31-15-66150-000-0130 | 13 | ISLAND DR | G20900 | NG20900 | 4.03 |
| 25-31-15-66150-000-0140 | 14 | ISLAND DR | G20900 | NG20900 | 4.03 |
| 25-31-15-66150-000-0150 | 15 | ISLAND DR | G20900 | NG20900 | 4.03 |
| 25-31-15-66150-000-0160 | 16 | ISLAND DR | G20900 | NG20900 | 4.03 |
| 25-31-15-66150-000-0170 | 17 | ISLAND DR | G20900 | NG20900 | 4.03 |
| 25-31-15-66150-000-0180 | 18 | ISLAND DR | G20900 | NG20900 | 4.03 |
| 25-31-15-66150-000-0190 | 19 | ISLAND DR | G20900 | NG20900 | 4.03 |
| 25-31-15-66150-000-0210 | 21 | ISLAND DR | G20900 | NG20900 | 4.03 |
| 25-31-15-66150-000-0220 | 22 | ISLAND DR | G20900 | NG20900 | 4.03 |
| 25-31-15-66150-000-0230 | 23 | ISLAND DR | G20900 | NG20900 | 4.03 |
| 25-31-15-66150-000-0240 | 24 | ISLAND DR | G20900 | NG20900 | 4.03 |
| 25-31-15-66150-000-0250 | 25 | ISLAND DR | G20800 | NG20800 | 4.35 |
| 25-31-15-66150-000-0250 | 25 | ISLAND DR | G20900 | NG20900 | 4.03 |
| 25-31-15-66150-000-0260 | 26 | ISLAND DR | G20800 | NG20800 | 4.35 |
| 25-31-15-66150-000-0270 | 10127 | PARADISE BLVD | G20800 | NG20800 | 4.35 |
| 25-31-15-66150-000-0280 | 10117 | PARADISE BLVD | G20800 | NG20800 | 4.35 |
| 25-31-15-66150-000-0290 | 10113 | PARADISE BLVD | G20800 | NG20800 | 4.35 |
| 25-31-15-66150-000-0300 | 10109 | PARADISE BLVD | G20800 | NG20800 | 4.35 |
| 25-31-15-66150-000-0310 | | PARADISE BLVD | G20800 | NG20800 | 4.35 |
| 25-31-15-66150-000-0310 | | PARADISE BLVD | G21000 | NG21000 | 4.28 |
| 25-31-15-66168-000-0010 | 1 | BELLEVUE DR | G20100 | NG20100 | 4.37 |
| 25-31-15-66168-000-0020 | 2 | BELLEVUE DR | G20100 | NG20100 | 4.37 |
| 25-31-15-66168-000-0030 | 3 | BELLEVUE DR | G20100 | NG20100 | 4.37 |
| 25-31-15-66168-000-0040 | 4 | BELLEVUE DR | G20100 | NG20100 | 4.37 |
| 25-31-15-66168-000-0050 | 5 | BELLEVUE DR | G20100 | NG20100 | 4.37 |
| 25-31-15-66168-000-0060 | 6 | BELLEVUE DR | G20100 | NG20100 | 4.37 |
| 25-31-15-66168-000-0070 | 7 | BELLEVUE DR | G20000 | NG20000 | 3.83 |
| 25-31-15-66168-000-0070 | 7 | BELLEVUE DR | G20100 | NG20100 | 4.37 |

| Tax Parcel ID | Site Number | Site Road | Basin Name | Node Name | 100-Year Stage EL. |
|---|---|---|---|---|---|
| 25-31-15-66168-000-0080 | 8 | BELLEVUE DR | G20000 | NG20000 | 3.83 |
| 25-31-15-66168-000-0090 | 9 | BELLEVUE DR | G20000 | NG20000 | 3.83 |
| 25-31-15-66168-000-0100 | 10 | BELLEVUE DR | G20000 | NG20000 | 3.83 |
| 25-31-15-66168-000-0110 | 11 | BELLEVUE DR | G20000 | NG20000 | 3.83 |
| 25-31-15-66168-000-0120 | 12 | BELLEVUE DR | G20000 | NG20000 | 3.83 |
| 25-31-15-66168-000-0130 | 13 | BELLEVUE DR | G20000 | NG20000 | 3.83 |
| 25-31-15-66168-000-0140 | 14 | BELLEVUE DR | G20000 | NG20000 | 3.83 |
| 25-31-15-66168-000-0150 | 15 | BELLEVUE DR | G20000 | NG20000 | 3.83 |
| 25-31-15-66168-000-0160 | 16 | BELLEVUE DR | G20000 | NG20000 | 3.83 |
| 25-31-15-66168-000-0170 | 17 | BELLEVUE DR | G20000 | NG20000 | 3.83 |
| 25-31-15-66168-000-0170 | 17 | BELLEVUE DR | G20100 | NG20100 | 4.37 |
| 25-31-15-66168-000-0180 | 18 | BELLEVUE DR | G20100 | NG20100 | 4.37 |
| 25-31-15-66168-000-0190 | 19 | BELLEVUE DR | G20100 | NG20100 | 4.37 |
| 25-31-15-66168-000-0200 | 20 | BELLEVUE DR | G20100 | NG20100 | 4.37 |
| 25-31-15-66168-000-0210 | 21 | BELLEVUE DR | G20100 | NG20100 | 4.37 |
| 25-31-15-66168-000-0220 | 22 | BELLEVUE DR | G20100 | NG20100 | 4.37 |
| 25-31-15-66168-000-0230 | 10001 | PARADISE BLVD | G20100 | NG20100 | 4.37 |
| 25-31-15-66168-000-0240 | 10041 | PARADISE BLVD | G20100 | NG20100 | 4.37 |
| 25-31-15-66168-000-0240 | 10041 | PARADISE BLVD | G20600 | NG20600 | 4.35 |
| 25-31-15-66168-000-0250 | 10075 | PARADISE BLVD | G20600 | NG20600 | 4.35 |
| 25-31-15-66168-000-0260 | 10081 | PARADISE BLVD | G20600 | NG20600 | 4.35 |
| 25-31-15-66168-000-0270 | 10085 | PARADISE BLVD | G20600 | NG20600 | 4.35 |
| 25-31-15-66168-000-0280 | 10089 | PARADISE BLVD | G20600 | NG20600 | 4.35 |
| 25-31-15-66168-000-0290 | 10091 | PARADISE BLVD | G20600 | NG20600 | 4.35 |
| 25-31-15-66168-000-0300 | 10095 | PARADISE BLVD | G20600 | NG20600 | 4.35 |
| 25-31-15-66168-000-0310 | 10099 | PARADISE BLVD | G20600 | NG20600 | 4.35 |
| 25-31-15-66168-000-0320 | 24 | MARINA TER | G20600 | NG20600 | 4.35 |
| 25-31-15-66168-000-0320 | 24 | MARINA TER | G20700 | NG20700 | 3.96 |
| 25-31-15-72693-000-0001 | | 94TH AVE | A02000 | NA02000 | 3.08 |
| 25-31-15-72693-000-0001 | | 94TH AVE | A02100 | NA02100 | 3.08 |
| 25-31-15-72693-000-0001 | | 94TH AVE | A02110 | NA02110 | 3.08 |
| 25-31-15-72693-000-0010 | 143 | 94TH AVE | A02000 | NA02000 | 3.08 |
| 25-31-15-72693-000-0010 | 143 | 94TH AVE | A02100 | NA02100 | 3.08 |
| 25-31-15-72693-000-0010 | 143 | 94TH AVE | A02110 | NA02110 | 3.08 |
| 25-31-15-72693-000-0020 | 143 | 94TH AVE | A02000 | NA02000 | 3.08 |
| 25-31-15-72693-000-0020 | 143 | 94TH AVE | A02100 | NA02100 | 3.08 |
| 25-31-15-72693-000-0020 | 143 | 94TH AVE | A02110 | NA02110 | 3.08 |
| 25-31-15-72693-000-0030 | 143 | 94TH AVE | A02000 | NA02000 | 3.08 |
| 25-31-15-72693-000-0030 | 143 | 94TH AVE | A02100 | NA02100 | 3.08 |
| 25-31-15-72693-000-0030 | 143 | 94TH AVE | A02110 | NA02110 | 3.08 |
| 25-31-15-72693-000-0040 | 143 | 94TH AVE | A02000 | NA02000 | 3.08 |
| 25-31-15-72693-000-0040 | 143 | 94TH AVE | A02100 | NA02100 | 3.08 |
| 25-31-15-72693-000-0040 | 143 | 94TH AVE | A02110 | NA02110 | 3.08 |
| 25-31-15-72693-000-0050 | 143 | 94TH AVE | A02000 | NA02000 | 3.08 |
| 25-31-15-72693-000-0050 | 143 | 94TH AVE | A02100 | NA02100 | 3.08 |
| 25-31-15-72693-000-0050 | 143 | 94TH AVE | A02110 | NA02110 | 3.08 |
| 25-31-15-72693-000-0060 | 143 | 94TH AVE | A02000 | NA02000 | 3.08 |
| 25-31-15-72693-000-0060 | 143 | 94TH AVE | A02100 | NA02100 | 3.08 |
| 25-31-15-72693-000-0060 | 143 | 94TH AVE | A02110 | NA02110 | 3.08 |
| 25-31-15-72693-000-0070 | 143 | 94TH AVE | A02000 | NA02000 | 3.08 |
| 25-31-15-72693-000-0070 | 143 | 94TH AVE | A02100 | NA02100 | 3.08 |
| 25-31-15-72693-000-0070 | 143 | 94TH AVE | A02110 | NA02110 | 3.08 |
| 25-31-15-72693-000-0080 | 143 | 94TH AVE | A02000 | NA02000 | 3.08 |
| 25-31-15-72693-000-0080 | 143 | 94TH AVE | A02100 | NA02100 | 3.08 |
| 25-31-15-72693-000-0080 | 143 | 94TH AVE | A02110 | NA02110 | 3.08 |
| 25-31-15-72693-000-0090 | 143 | 94TH AVE | A02000 | NA02000 | 3.08 |
| 25-31-15-72693-000-0090 | 143 | 94TH AVE | A02100 | NA02100 | 3.08 |
| 25-31-15-72693-000-0090 | 143 | 94TH AVE | A02110 | NA02110 | 3.08 |
| 25-31-15-74412-000-0010 | 9300 | HARRELL AVE | A02000 | NA02000 | 3.08 |
| 25-31-15-74412-000-0010 | 9300 | HARRELL AVE | A02110 | NA02110 | 3.08 |
| 25-31-15-74412-000-0020 | 106 | 93RD AVE | A02000 | NA02000 | 3.08 |
| 25-31-15-74412-000-0020 | 106 | 93RD AVE | A02110 | NA02110 | 3.08 |

| Tax Parcel ID | Site Number | Site Road | Basin Name | Node Name | 100-Year Stage EL. |
|---|---|---|---|---|---|
| 25-31-15-74412-000-0030 | 116 | 93RD AVE | A02000 | NA02000 | 3.08 |
| 25-31-15-74412-000-0030 | 116 | 93RD AVE | A02110 | NA02110 | 3.08 |
| 25-31-15-74412-000-0040 | 120 | 93RD AVE | A02000 | NA02000 | 3.08 |
| 25-31-15-74412-000-0040 | 120 | 93RD AVE | A02110 | NA02110 | 3.08 |
| 25-31-15-74412-000-0050 | 124 | 93RD AVE | A02000 | NA02000 | 3.08 |
| 25-31-15-74412-000-0050 | 124 | 93RD AVE | A02110 | NA02110 | 3.08 |
| 25-31-15-74412-000-0060 | 130 | 93RD AVE | A02000 | NA02000 | 3.08 |
| 25-31-15-74412-000-0060 | 130 | 93RD AVE | A02110 | NA02110 | 3.08 |
| 25-31-15-74412-000-0070 | 136 | 93RD AVE | A02000 | NA02000 | 3.08 |
| 25-31-15-74412-000-0070 | 136 | 93RD AVE | A02110 | NA02110 | 3.08 |
| 25-31-15-74412-000-0080 | 142 | 93RD AVE | A02000 | NA02000 | 3.08 |
| 25-31-15-74412-000-0080 | 142 | 93RD AVE | A02110 | NA02110 | 3.08 |
| 25-31-15-74412-000-0090 | 148 | 93RD AVE | A02000 | NA02000 | 3.08 |
| 25-31-15-74412-000-0100 | 155 | 93RD AVE | A01900 | NA01900 | 2.99 |
| 25-31-15-74412-000-0100 | 155 | 93RD AVE | A02000 | NA02000 | 3.08 |
| 25-31-15-74412-000-0110 | 145 | 93RD AVE | A01900 | NA01900 | 2.99 |
| 25-31-15-74412-000-0110 | 145 | 93RD AVE | A02000 | NA02000 | 3.08 |
| 25-31-15-74412-000-0120 | 135 | 93RD AVE | A01900 | NA01900 | 2.99 |
| 25-31-15-74412-000-0120 | 135 | 93RD AVE | A02000 | NA02000 | 3.08 |
| 25-31-15-74412-000-0150 | 121 | 93RD AVE | A02000 | NA02000 | 3.08 |
| 25-31-15-74412-000-0151 | 121 | 93RD AVE | A02000 | NA02000 | 3.08 |
| 25-31-15-74412-000-0160 | 113 | 93RD AVE | A02000 | NA02000 | 3.08 |
| 25-31-15-74412-000-0170 | 111 | 93RD AVE | A01900 | NA01900 | 2.99 |
| 25-31-15-74412-000-0170 | 111 | 93RD AVE | A02000 | NA02000 | 3.08 |
| 25-31-15-74412-000-0180 | 9222 | HARRELL AVE | A01816 | NA01816 | 3.1 |
| 25-31-15-74412-000-0180 | 9222 | HARRELL AVE | A01900 | NA01900 | 2.99 |
| 25-31-15-74412-000-0180 | 9222 | HARRELL AVE | A02000 | NA02000 | 3.08 |
| 25-31-15-83170-000-0001 | | 85TH AVE | A01200 | NA01200 | 3.21 |
| 25-31-15-83170-000-0001 | | 85TH AVE | A01300 | NA01300 | 2.88 |
| 25-31-15-83170-000-0001 | | 85TH AVE | A01325 | NA01325 | 2.88 |
| 25-31-15-83170-000-0010 | 215 | 85TH AVE | A01200 | NA01200 | 3.21 |
| 25-31-15-83170-000-0010 | 215 | 85TH AVE | A01300 | NA01300 | 2.88 |
| 25-31-15-83170-000-0010 | 215 | 85TH AVE | A01325 | NA01325 | 2.88 |
| 25-31-15-83170-000-0020 | 215 | 85TH AVE | A01200 | NA01200 | 3.21 |
| 25-31-15-83170-000-0020 | 215 | 85TH AVE | A01300 | NA01300 | 2.88 |
| 25-31-15-83170-000-0020 | 215 | 85TH AVE | A01325 | NA01325 | 2.88 |
| 25-31-15-83170-000-0030 | 215 | 85TH AVE | A01200 | NA01200 | 3.21 |
| 25-31-15-83170-000-0030 | 215 | 85TH AVE | A01300 | NA01300 | 2.88 |
| 25-31-15-83170-000-0030 | 215 | 85TH AVE | A01325 | NA01325 | 2.88 |
| 25-31-15-83170-000-0040 | 215 | 85TH AVE | A01200 | NA01200 | 3.21 |
| 25-31-15-83170-000-0040 | 215 | 85TH AVE | A01300 | NA01300 | 2.88 |
| 25-31-15-83170-000-0040 | 215 | 85TH AVE | A01325 | NA01325 | 2.88 |
| 25-31-15-83170-000-0050 | 215 | 85TH AVE | A01200 | NA01200 | 3.21 |
| 25-31-15-83170-000-0050 | 215 | 85TH AVE | A01300 | NA01300 | 2.88 |
| 25-31-15-83170-000-0050 | 215 | 85TH AVE | A01325 | NA01325 | 2.88 |
| 25-31-15-83170-000-0060 | 215 | 85TH AVE | A01200 | NA01200 | 3.21 |
| 25-31-15-83170-000-0060 | 215 | 85TH AVE | A01300 | NA01300 | 2.88 |
| 25-31-15-83170-000-0060 | 215 | 85TH AVE | A01325 | NA01325 | 2.88 |
| 25-31-15-83170-000-0070 | 215 | 85TH AVE | A01200 | NA01200 | 3.21 |
| 25-31-15-83170-000-0070 | 215 | 85TH AVE | A01300 | NA01300 | 2.88 |
| 25-31-15-83170-000-0070 | 215 | 85TH AVE | A01325 | NA01325 | 2.88 |
| 25-31-15-83170-000-0080 | 215 | 85TH AVE | A01200 | NA01200 | 3.21 |
| 25-31-15-83170-000-0080 | 215 | 85TH AVE | A01300 | NA01300 | 2.88 |
| 25-31-15-83170-000-0080 | 215 | 85TH AVE | A01325 | NA01325 | 2.88 |
| 25-31-15-87385-000-0001 | 8580 | W GULF BLVD | A01325 | NA01325 | 2.88 |
| 25-31-15-87385-000-0001 | 8580 | W GULF BLVD | A01615 | NA01615 | 2.88 |
| 25-31-15-87385-000-0010 | 8580 | W GULF BLVD | A01325 | NA01325 | 2.88 |
| 25-31-15-87385-000-0010 | 8580 | W GULF BLVD | A01615 | NA01615 | 2.88 |
| 25-31-15-87385-000-0020 | 8580 | W GULF BLVD | A01325 | NA01325 | 2.88 |
| 25-31-15-87385-000-0020 | 8580 | W GULF BLVD | A01615 | NA01615 | 2.88 |
| 25-31-15-87687-000-0001 | | | A01300 | NA01300 | 2.88 |
| 25-31-15-87687-001-0010 | 8567 | W GULF BLVD | A01300 | NA01300 | 2.88 |

| Tax Parcel ID | Site Number | Site Road | Basin Name | Node Name | 100-Year Stage EL. |
|---|---|---|---|---|---|
| 25-31-15-87687-001-0020 | 8567 | W GULF BLVD | A01300 | NA01300 | 2.88 |
| 25-31-15-87687-001-0030 | 8567 | W GULF BLVD | A01300 | NA01300 | 2.88 |
| 25-31-15-87687-001-0040 | 8567 | W GULF BLVD | A01300 | NA01300 | 2.88 |
| 25-31-15-87687-001-0050 | 8567 | W GULF BLVD | A01300 | NA01300 | 2.88 |
| 25-31-15-87687-001-0060 | 8567 | W GULF BLVD | A01300 | NA01300 | 2.88 |
| 25-31-15-87687-001-0070 | 8567 | W GULF BLVD | A01300 | NA01300 | 2.88 |
| 25-31-15-87687-001-0080 | 8567 | W GULF BLVD | A01300 | NA01300 | 2.88 |
| 25-31-15-87687-001-0090 | 8567 | W GULF BLVD | A01300 | NA01300 | 2.88 |
| 25-31-15-87687-001-0100 | 8567 | W GULF BLVD | A01300 | NA01300 | 2.88 |
| 25-31-15-87687-001-0110 | 8567 | W GULF BLVD | A01300 | NA01300 | 2.88 |
| 25-31-15-87687-001-0120 | 8567 | W GULF BLVD | A01300 | NA01300 | 2.88 |
| 25-31-15-87687-001-0130 | 8567 | W GULF BLVD | A01300 | NA01300 | 2.88 |
| 25-31-15-87687-001-0140 | 8567 | W GULF BLVD | A01300 | NA01300 | 2.88 |
| 25-31-15-87687-001-0150 | 8567 | W GULF BLVD | A01300 | NA01300 | 2.88 |
| 25-31-15-87687-001-0160 | 8567 | W GULF BLVD | A01300 | NA01300 | 2.88 |
| 25-31-15-87687-001-0170 | 8567 | W GULF BLVD | A01300 | NA01300 | 2.88 |
| 25-31-15-87687-001-0180 | 8567 | W GULF BLVD | A01300 | NA01300 | 2.88 |
| 25-31-15-87687-001-0190 | 8567 | W GULF BLVD | A01300 | NA01300 | 2.88 |
| 25-31-15-87687-001-0200 | 8567 | W GULF BLVD | A01300 | NA01300 | 2.88 |
| 25-31-15-87687-001-0210 | 8567 | W GULF BLVD | A01300 | NA01300 | 2.88 |
| 25-31-15-87687-001-0220 | 8567 | W GULF BLVD | A01300 | NA01300 | 2.88 |
| 25-31-15-87687-001-0230 | 8567 | W GULF BLVD | A01300 | NA01300 | 2.88 |
| 25-31-15-87687-001-0240 | 8567 | W GULF BLVD | A01300 | NA01300 | 2.88 |
| 25-31-15-87687-001-0250 | 8567 | W GULF BLVD | A01300 | NA01300 | 2.88 |
| 25-31-15-87687-001-0260 | 8567 | W GULF BLVD | A01300 | NA01300 | 2.88 |
| 25-31-15-87687-001-0270 | 8567 | W GULF BLVD | A01300 | NA01300 | 2.88 |
| 25-31-15-87687-001-0280 | 8567 | W GULF BLVD | A01300 | NA01300 | 2.88 |
| 25-31-15-87687-001-0290 | 8567 | W GULF BLVD | A01300 | NA01300 | 2.88 |
| 25-31-15-87687-001-0300 | 8567 | W GULF BLVD | A01300 | NA01300 | 2.88 |
| 25-31-15-87687-002-0010 | 8565 | W GULF BLVD | A01300 | NA01300 | 2.88 |
| 25-31-15-87687-002-0020 | 8565 | W GULF BLVD | A01300 | NA01300 | 2.88 |
| 25-31-15-87687-002-0030 | 8565 | W GULF BLVD | A01300 | NA01300 | 2.88 |
| 25-31-15-87687-002-0040 | 8565 | W GULF BLVD | A01300 | NA01300 | 2.88 |
| 25-31-15-87687-002-0050 | 8565 | W GULF BLVD | A01300 | NA01300 | 2.88 |
| 25-31-15-87687-002-0060 | 8565 | W GULF BLVD | A01300 | NA01300 | 2.88 |
| 25-31-15-87687-002-0070 | 8565 | W GULF BLVD | A01300 | NA01300 | 2.88 |
| 25-31-15-87687-002-0080 | 8565 | W GULF BLVD | A01300 | NA01300 | 2.88 |
| 25-31-15-87687-002-0090 | 8565 | W GULF BLVD | A01300 | NA01300 | 2.88 |
| 25-31-15-87687-002-0100 | 8565 | W GULF BLVD | A01300 | NA01300 | 2.88 |
| 25-31-15-87687-002-0110 | 8565 | W GULF BLVD | A01300 | NA01300 | 2.88 |
| 25-31-15-87687-002-0120 | 8565 | W GULF BLVD | A01300 | NA01300 | 2.88 |
| 25-31-15-87687-002-0130 | 8565 | W GULF BLVD | A01300 | NA01300 | 2.88 |
| 25-31-15-87687-002-0140 | 8565 | W GULF BLVD | A01300 | NA01300 | 2.88 |
| 25-31-15-87687-002-0150 | 8565 | W GULF BLVD | A01300 | NA01300 | 2.88 |
| 25-31-15-87687-002-0160 | 8565 | W GULF BLVD | A01300 | NA01300 | 2.88 |
| 25-31-15-87687-002-0170 | 8565 | W GULF BLVD | A01300 | NA01300 | 2.88 |
| 25-31-15-87687-002-0180 | 8565 | W GULF BLVD | A01300 | NA01300 | 2.88 |
| 25-31-15-87687-002-0190 | 8565 | W GULF BLVD | A01300 | NA01300 | 2.88 |
| 25-31-15-87687-002-0200 | 8565 | W GULF BLVD | A01300 | NA01300 | 2.88 |
| 25-31-15-87687-002-0210 | 8565 | W GULF BLVD | A01300 | NA01300 | 2.88 |
| 25-31-15-87687-002-0220 | 8565 | W GULF BLVD | A01300 | NA01300 | 2.88 |
| 25-31-15-87687-002-0230 | 8565 | W GULF BLVD | A01300 | NA01300 | 2.88 |
| 25-31-15-87687-002-0240 | 8565 | W GULF BLVD | A01300 | NA01300 | 2.88 |
| 25-31-15-87687-002-0250 | 8565 | W GULF BLVD | A01300 | NA01300 | 2.88 |
| 25-31-15-87687-002-0260 | 8565 | W GULF BLVD | A01300 | NA01300 | 2.88 |
| 25-31-15-87687-002-0270 | 8565 | W GULF BLVD | A01300 | NA01300 | 2.88 |
| 25-31-15-87687-002-0280 | 8565 | W GULF BLVD | A01300 | NA01300 | 2.88 |
| 25-31-15-87687-002-0290 | 8565 | W GULF BLVD | A01300 | NA01300 | 2.88 |
| 25-31-15-87687-002-0300 | 8565 | W GULF BLVD | A01300 | NA01300 | 2.88 |
| 25-31-15-87689-000-0010 | 8575 | E BAY DR | A01615 | NA01615 | 2.88 |
| 25-31-15-87689-000-0020 | 8573 | E BAY DR | A01325 | NA01325 | 2.88 |
| 25-31-15-87689-000-0020 | 8573 | E BAY DR | A01615 | NA01615 | 2.88 |

| Tax Parcel ID | Site Number | Site Road | Basin Name | Node Name | 100-Year Stage EL. |
|---|---|---|---|---|---|
| 25-31-15-87689-000-0030 | 8571 | E BAY DR | A01325 | NA01325 | 2.88 |
| 25-31-15-87689-000-0030 | 8571 | E BAY DR | A01615 | NA01615 | 2.88 |
| 25-31-15-87689-000-0040 | 8575 | SUNSET CT | A01615 | NA01615 | 2.88 |
| 25-31-15-87689-000-0050 | 8573 | SUNSET CT | A01325 | NA01325 | 2.88 |
| 25-31-15-87689-000-0050 | 8573 | SUNSET CT | A01615 | NA01615 | 2.88 |
| 25-31-15-87689-000-0060 | 8571 | SUNSET CT | A01325 | NA01325 | 2.88 |
| 25-31-15-87689-000-0060 | 8571 | SUNSET CT | A01615 | NA01615 | 2.88 |
| 25-31-15-87689-000-0070 | 8569 | SUNSET CT | A01325 | NA01325 | 2.88 |
| 25-31-15-87689-000-0080 | | SUNSET CT | A01325 | NA01325 | 2.88 |
| 25-31-15-87689-000-0080 | | SUNSET CT | A01615 | NA01615 | 2.88 |
| 25-31-15-91946-000-0001 | | 89TH AVE | A01800 | NA01800 | 3.29 |
| 25-31-15-91946-000-0001 | | 89TH AVE | A01825 | NA01825 | 3.42 |
| 25-31-15-91946-000-0001 | | 89TH AVE | A01835 | NA01835 | 2.88 |
| 25-31-15-91946-000-0010 | 140 | 89TH AVE | A01800 | NA01800 | 3.29 |
| 25-31-15-91946-000-0010 | 140 | 89TH AVE | A01825 | NA01825 | 3.42 |
| 25-31-15-91946-000-0010 | 140 | 89TH AVE | A01835 | NA01835 | 2.88 |
| 25-31-15-91946-000-0020 | 142 | 89TH AVE | A01800 | NA01800 | 3.29 |
| 25-31-15-91946-000-0020 | 142 | 89TH AVE | A01825 | NA01825 | 3.42 |
| 25-31-15-91946-000-0020 | 142 | 89TH AVE | A01835 | NA01835 | 2.88 |
| 25-31-15-96921-000-0001 | | HARRELL AVE | B02315 | NB02315 | 3.18 |
| 25-31-15-96921-000-0010 | 9715 | HARRELL AVE | B02315 | NB02315 | 3.18 |
| 25-31-15-96921-000-0020 | 9715 | HARRELL AVE | B02315 | NB02315 | 3.18 |
| 25-31-15-96921-000-0030 | 9715 | HARRELL AVE | B02315 | NB02315 | 3.18 |
| 25-31-15-96921-000-0040 | 9715 | HARRELL AVE | B02315 | NB02315 | 3.18 |
| 25-31-15-96921-000-0050 | 9715 | HARRELL AVE | B02315 | NB02315 | 3.18 |
| 25-31-15-96921-000-0060 | 9715 | HARRELL AVE | B02315 | NB02315 | 3.18 |
| 25-31-15-96921-000-0070 | 9715 | HARRELL AVE | B02315 | NB02315 | 3.18 |
| 25-31-15-96921-000-0080 | 9715 | HARRELL AVE | B02315 | NB02315 | 3.18 |
| 25-31-15-96921-000-0090 | 9715 | HARRELL AVE | B02315 | NB02315 | 3.18 |
| 25-31-15-96921-000-0100 | 9715 | HARRELL AVE | B02315 | NB02315 | 3.18 |
| 25-31-15-96921-000-0110 | 9715 | HARRELL AVE | B02315 | NB02315 | 3.18 |
| 25-31-15-96921-000-0120 | 9715 | HARRELL AVE | B02315 | NB02315 | 3.18 |
| 25-31-15-96921-000-0130 | 9715 | HARRELL AVE | B02315 | NB02315 | 3.18 |
| 25-31-15-96921-000-0140 | 9715 | HARRELL AVE | B02315 | NB02315 | 3.18 |
| 25-31-15-96921-000-0150 | 9715 | HARRELL AVE | B02315 | NB02315 | 3.18 |
| 25-31-15-96921-000-0160 | 9715 | HARRELL AVE | B02315 | NB02315 | 3.18 |
| 25-31-15-96921-000-0170 | 9715 | HARRELL AVE | B02315 | NB02315 | 3.18 |
| 25-31-15-96921-000-0180 | 9715 | HARRELL AVE | B02315 | NB02315 | 3.18 |
| 25-31-15-96921-000-0190 | 9715 | HARRELL AVE | B02315 | NB02315 | 3.18 |
| 25-31-15-96921-000-0200 | 9715 | HARRELL AVE | B02315 | NB02315 | 3.18 |
| 25-31-15-96921-000-0210 | 9715 | HARRELL AVE | B02315 | NB02315 | 3.18 |
| 25-31-15-96921-000-0220 | 9715 | HARRELL AVE | B02315 | NB02315 | 3.18 |
| 25-31-15-96921-000-0230 | 9715 | HARRELL AVE | B02315 | NB02315 | 3.18 |
| 25-31-15-96921-000-0240 | 9715 | HARRELL AVE | B02315 | NB02315 | 3.18 |
| 25-31-15-96921-000-0250 | 9715 | HARRELL AVE | B02315 | NB02315 | 3.18 |
| 25-31-15-96921-000-0260 | 9715 | HARRELL AVE | B02315 | NB02315 | 3.18 |
| 25-31-15-96921-000-0270 | 9715 | HARRELL AVE | B02315 | NB02315 | 3.18 |
| 25-31-15-96921-000-0280 | 9715 | HARRELL AVE | B02315 | NB02315 | 3.18 |
| 25-31-15-96921-000-0290 | 9715 | HARRELL AVE | B02315 | NB02315 | 3.18 |
| 25-31-15-96921-000-0300 | 9715 | HARRELL AVE | B02315 | NB02315 | 3.18 |
| 25-31-15-96921-000-0310 | 9715 | HARRELL AVE | B02315 | NB02315 | 3.18 |
| 25-31-15-96921-000-0320 | 9715 | HARRELL AVE | B02315 | NB02315 | 3.18 |
| 25-31-15-96921-000-0330 | 9715 | HARRELL AVE | B02315 | NB02315 | 3.18 |
| 25-31-15-96921-000-0340 | 9715 | HARRELL AVE | B02315 | NB02315 | 3.18 |
| 25-31-15-96921-000-0350 | 9715 | HARRELL AVE | B02315 | NB02315 | 3.18 |
| 25-31-15-96921-000-0360 | 9715 | HARRELL AVE | B02315 | NB02315 | 3.18 |
| 25-31-15-96921-000-0370 | 9715 | HARRELL AVE | B02315 | NB02315 | 3.18 |
| 25-31-15-96921-000-0380 | 9715 | HARRELL AVE | B02315 | NB02315 | 3.18 |
| 25-31-15-96921-000-0390 | 9715 | HARRELL AVE | B02315 | NB02315 | 3.18 |
| 25-31-15-96921-000-0400 | 9715 | HARRELL AVE | B02315 | NB02315 | 3.18 |
| 25-31-15-97369-000-0001 | | HARRELL AVE | B02315 | NB02315 | 3.18 |
| 25-31-15-97369-000-1010 | 9755 | HARRELL AVE | B02315 | NB02315 | 3.18 |

| Tax Parcel ID | Site Number | Site Road | Basin Name | Node Name | 100-Year Stage EL. |
|---|---|---|---|---|---|
| 25-31-15-97369-000-1020 | 9755 | HARRELL AVE | B02315 | NB02315 | 3.18 |
| 25-31-15-97369-000-1030 | 9755 | HARRELL AVE | B02315 | NB02315 | 3.18 |
| 25-31-15-97369-000-1040 | 9755 | HARRELL AVE | B02315 | NB02315 | 3.18 |
| 25-31-15-97369-000-1050 | 9755 | HARRELL AVE | B02315 | NB02315 | 3.18 |
| 25-31-15-97369-000-1060 | 9755 | HARRELL AVE | B02315 | NB02315 | 3.18 |
| 25-31-15-97369-000-1070 | 9755 | HARRELL AVE | B02315 | NB02315 | 3.18 |
| 25-31-15-97369-000-1080 | 9755 | HARRELL AVE | B02315 | NB02315 | 3.18 |
| 25-31-15-97369-000-1090 | 9755 | HARRELL AVE | B02315 | NB02315 | 3.18 |
| 25-31-15-97369-000-1100 | 9755 | HARRELL AVE | B02315 | NB02315 | 3.18 |
| 25-31-15-97369-000-2010 | 9755 | HARRELL AVE | B02315 | NB02315 | 3.18 |
| 25-31-15-97369-000-2020 | 9755 | HARRELL AVE | B02315 | NB02315 | 3.18 |
| 25-31-15-97369-000-2030 | 9755 | HARRELL AVE | B02315 | NB02315 | 3.18 |
| 25-31-15-97369-000-2040 | 9755 | HARRELL AVE | B02315 | NB02315 | 3.18 |
| 25-31-15-97369-000-2050 | 9755 | HARRELL AVE | B02315 | NB02315 | 3.18 |
| 25-31-15-97369-000-2060 | 9755 | HARRELL AVE | B02315 | NB02315 | 3.18 |
| 25-31-15-97369-000-2070 | 9755 | HARRELL AVE | B02315 | NB02315 | 3.18 |
| 25-31-15-97369-000-2080 | 9755 | HARRELL AVE | B02315 | NB02315 | 3.18 |
| 25-31-15-97369-000-2090 | 9755 | HARRELL AVE | B02315 | NB02315 | 3.18 |
| 25-31-15-97369-000-2100 | 9755 | HARRELL AVE | B02315 | NB02315 | 3.18 |
| 26-31-15-02318-000-0001 | | GULF BLVD | B02618 | NB02618 | 3.11 |
| 26-31-15-02318-000-0001 | | GULF BLVD | B02707 | NB02707 | 3.2 |
| 26-31-15-02318-000-0010 | 10133 | GULF BLVD | B02618 | NB02618 | 3.11 |
| 26-31-15-02318-000-0010 | 10133 | GULF BLVD | B02707 | NB02707 | 3.2 |
| 26-31-15-02318-000-0020 | 10133 | GULF BLVD | B02618 | NB02618 | 3.11 |
| 26-31-15-02318-000-0020 | 10133 | GULF BLVD | B02707 | NB02707 | 3.2 |
| 26-31-15-02318-000-0030 | 10133 | GULF BLVD | B02618 | NB02618 | 3.11 |
| 26-31-15-02318-000-0030 | 10133 | GULF BLVD | B02707 | NB02707 | 3.2 |
| 26-31-15-02318-000-0040 | 10133 | GULF BLVD | B02618 | NB02618 | 3.11 |
| 26-31-15-02318-000-0040 | 10133 | GULF BLVD | B02707 | NB02707 | 3.2 |
| 26-31-15-02318-000-0051 | 10133 | GULF BLVD | B02618 | NB02618 | 3.11 |
| 26-31-15-02318-000-0051 | 10133 | GULF BLVD | B02707 | NB02707 | 3.2 |
| 26-31-15-02318-000-0052 | 10133 | GULF BLVD | B02618 | NB02618 | 3.11 |
| 26-31-15-02318-000-0052 | 10133 | GULF BLVD | B02707 | NB02707 | 3.2 |
| 26-31-15-02318-000-0053 | 10133 | GULF BLVD | B02618 | NB02618 | 3.11 |
| 26-31-15-02318-000-0053 | 10133 | GULF BLVD | B02707 | NB02707 | 3.2 |
| 26-31-15-02318-000-0054 | 10133 | GULF BLVD | B02618 | NB02618 | 3.11 |
| 26-31-15-02318-000-0054 | 10133 | GULF BLVD | B02707 | NB02707 | 3.2 |
| 26-31-15-03313-000-0001 | | GULF BLVD | B02618 | NB02618 | 3.11 |
| 26-31-15-03313-000-0101 | 10109 | GULF BLVD | B02618 | NB02618 | 3.11 |
| 26-31-15-03313-000-0102 | 10109 | GULF BLVD | B02618 | NB02618 | 3.11 |
| 26-31-15-03313-000-0103 | 10109 | GULF BLVD | B02618 | NB02618 | 3.11 |
| 26-31-15-03313-000-0201 | 10109 | GULF BLVD | B02618 | NB02618 | 3.11 |
| 26-31-15-03313-000-0202 | 10109 | GULF BLVD | B02618 | NB02618 | 3.11 |
| 26-31-15-03313-000-0203 | 10109 | GULF BLVD | B02618 | NB02618 | 3.11 |
| 26-31-15-05923-000-0001 | | GULF BLVD | B02260 | NB02260 | 4.14 |
| 26-31-15-05923-000-0001 | | GULF BLVD | B02270 | NB02270 | 4.15 |
| 26-31-15-05923-000-0001 | | GULF BLVD | B02427 | NB02427 | 5.23 |
| 26-31-15-05923-000-0001 | | GULF BLVD | B02455 | NB02455 | 4.71 |
| 26-31-15-05923-001-0011 | 9750 | GULF BLVD | B02260 | NB02260 | 4.14 |
| 26-31-15-05923-001-0011 | 9750 | GULF BLVD | B02270 | NB02270 | 4.15 |
| 26-31-15-05923-001-0011 | 9750 | GULF BLVD | B02427 | NB02427 | 5.23 |
| 26-31-15-05923-001-0011 | 9750 | GULF BLVD | B02455 | NB02455 | 4.71 |
| 26-31-15-05923-001-0012 | 9750 | GULF BLVD | B02260 | NB02260 | 4.14 |
| 26-31-15-05923-001-0012 | 9750 | GULF BLVD | B02270 | NB02270 | 4.15 |
| 26-31-15-05923-001-0012 | 9750 | GULF BLVD | B02427 | NB02427 | 5.23 |
| 26-31-15-05923-001-0012 | 9750 | GULF BLVD | B02455 | NB02455 | 4.71 |
| 26-31-15-05923-001-0013 | 9750 | GULF BLVD | B02260 | NB02260 | 4.14 |
| 26-31-15-05923-001-0013 | 9750 | GULF BLVD | B02270 | NB02270 | 4.15 |
| 26-31-15-05923-001-0013 | 9750 | GULF BLVD | B02427 | NB02427 | 5.23 |
| 26-31-15-05923-001-0013 | 9750 | GULF BLVD | B02455 | NB02455 | 4.71 |
| 26-31-15-05923-002-0024 | 9750 | GULF BLVD | B02260 | NB02260 | 4.14 |
| 26-31-15-05923-002-0024 | 9750 | GULF BLVD | B02270 | NB02270 | 4.15 |

| Tax Parcel ID | Site Number | Site Road | Basin Name | Node Name | 100-Year Stage EL. |
|---|---|---|---|---|---|
| 26-31-15-05923-002-0024 | 9750 | GULF BLVD | B02427 | NB02427 | 5.23 |
| 26-31-15-05923-002-0024 | 9750 | GULF BLVD | B02455 | NB02455 | 4.71 |
| 26-31-15-05923-002-0025 | 9750 | GULF BLVD | B02260 | NB02260 | 4.14 |
| 26-31-15-05923-002-0025 | 9750 | GULF BLVD | B02270 | NB02270 | 4.15 |
| 26-31-15-05923-002-0025 | 9750 | GULF BLVD | B02427 | NB02427 | 5.23 |
| 26-31-15-05923-002-0025 | 9750 | GULF BLVD | B02455 | NB02455 | 4.71 |
| 26-31-15-05923-003-0036 | 9750 | GULF BLVD | B02260 | NB02260 | 4.14 |
| 26-31-15-05923-003-0036 | 9750 | GULF BLVD | B02270 | NB02270 | 4.15 |
| 26-31-15-05923-003-0036 | 9750 | GULF BLVD | B02427 | NB02427 | 5.23 |
| 26-31-15-05923-003-0036 | 9750 | GULF BLVD | B02455 | NB02455 | 4.71 |
| 26-31-15-05923-003-0037 | 9750 | GULF BLVD | B02260 | NB02260 | 4.14 |
| 26-31-15-05923-003-0037 | 9750 | GULF BLVD | B02270 | NB02270 | 4.15 |
| 26-31-15-05923-003-0037 | 9750 | GULF BLVD | B02427 | NB02427 | 5.23 |
| 26-31-15-05923-003-0037 | 9750 | GULF BLVD | B02455 | NB02455 | 4.71 |
| 26-31-15-06016-000-0001 | | GULF BLVD | B02930 | NB02930 | 3.7 |
| 26-31-15-06016-000-0100 | 10280 | GULF BLVD | B02930 | NB02930 | 3.7 |
| 26-31-15-06016-000-0110 | 10280 | GULF BLVD | B02930 | NB02930 | 3.7 |
| 26-31-15-06016-000-0120 | 10280 | GULF BLVD | B02930 | NB02930 | 3.7 |
| 26-31-15-06016-000-0140 | 10280 | GULF BLVD | B02930 | NB02930 | 3.7 |
| 26-31-15-06016-000-0150 | 10280 | GULF BLVD | B02930 | NB02930 | 3.7 |
| 26-31-15-06016-000-0160 | 10280 | GULF BLVD | B02930 | NB02930 | 3.7 |
| 26-31-15-06016-000-0170 | 10280 | GULF BLVD | B02930 | NB02930 | 3.7 |
| 26-31-15-06016-000-0210 | 10280 | GULF BLVD | B02930 | NB02930 | 3.7 |
| 26-31-15-06016-000-0220 | 10280 | GULF BLVD | B02930 | NB02930 | 3.7 |
| 26-31-15-06016-000-0230 | 10280 | GULF BLVD | B02930 | NB02930 | 3.7 |
| 26-31-15-06016-000-0240 | 10280 | GULF BLVD | B02930 | NB02930 | 3.7 |
| 26-31-15-06016-000-0250 | 10280 | GULF BLVD | B02930 | NB02930 | 3.7 |
| 26-31-15-06016-000-0260 | 10280 | GULF BLVD | B02930 | NB02930 | 3.7 |
| 26-31-15-06016-000-0270 | 10280 | GULF BLVD | B02930 | NB02930 | 3.7 |
| 26-31-15-06016-000-0280 | 10280 | GULF BLVD | B02930 | NB02930 | 3.7 |
| 26-31-15-06355-000-0001 | | 99TH AVE | B02400 | NB02400 | 1.8 |
| 26-31-15-06355-000-0010 | 119 | 99TH AVE | B02400 | NB02400 | 1.8 |
| 26-31-15-06355-000-0020 | 121 | 99TH AVE | B02400 | NB02400 | 1.8 |
| 26-31-15-06355-000-0030 | 123 | 99TH AVE | B02400 | NB02400 | 1.8 |
| 26-31-15-06355-000-0040 | 125 | 99TH AVE | B02400 | NB02400 | 1.8 |
| 26-31-15-06355-000-0050 | 127 | 99TH AVE | B02310 | NB02310 | 3.16 |
| 26-31-15-06355-000-0050 | 127 | 99TH AVE | B02400 | NB02400 | 1.8 |
| 26-31-15-06355-000-0060 | 129 | 99TH AVE | B02310 | NB02310 | 3.16 |
| 26-31-15-06355-000-0060 | 129 | 99TH AVE | B02400 | NB02400 | 1.8 |
| 26-31-15-09630-000-0010 | 9900 | GULF BLVD | B02430 | NB02430 | 5.18 |
| 26-31-15-09630-000-0020 | 9908 | GULF BLVD | B02430 | NB02430 | 5.18 |
| 26-31-15-09630-000-0030 | 9920 | GULF BLVD | B02430 | NB02430 | 5.18 |
| 26-31-15-09630-000-0030 | 9920 | GULF BLVD | B02510 | NB02510 | 5.43 |
| 26-31-15-09630-000-0040 | 9924 | GULF BLVD | B02430 | NB02430 | 5.18 |
| 26-31-15-09630-000-0040 | 9924 | GULF BLVD | B02510 | NB02510 | 5.43 |
| 26-31-15-09630-000-0050 | 9932 | GULF BLVD | B02510 | NB02510 | 5.43 |
| 26-31-15-09630-000-0060 | 9940 | GULF BLVD | B02510 | NB02510 | 5.43 |
| 26-31-15-09630-000-0070 | | GULF BLVD | B02510 | NB02510 | 5.43 |
| 26-31-15-09630-000-0120 | 9981 | GULF BLVD | B02426 | NB02426 | 5.1 |
| 26-31-15-09630-000-0130 | 9975 | GULF BLVD | B02426 | NB02426 | 5.1 |
| 26-31-15-09630-000-0190 | 9925 | GULF BLVD | B02412 | NB02412 | 3.23 |
| 26-31-15-09630-000-0190 | 9925 | GULF BLVD | B02426 | NB02426 | 5.1 |
| 26-31-15-09630-000-0200 | 9921 | GULF BLVD | B02412 | NB02412 | 3.23 |
| 26-31-15-09630-000-0200 | 9921 | GULF BLVD | B02426 | NB02426 | 5.1 |
| 26-31-15-09630-000-0210 | 9909 | GULF BLVD | B02412 | NB02412 | 3.23 |
| 26-31-15-09630-000-0210 | 9909 | GULF BLVD | B02425 | NB02425 | 4.75 |
| 26-31-15-09630-000-0210 | 9909 | GULF BLVD | B02426 | NB02426 | 5.1 |
| 26-31-15-09630-000-0220 | 9901 | GULF BLVD | B02410 | NB02410 | 3.22 |
| 26-31-15-09630-000-0220 | 9901 | GULF BLVD | B02412 | NB02412 | 3.23 |
| 26-31-15-09630-000-0220 | 9901 | GULF BLVD | B02425 | NB02425 | 4.75 |
| 26-31-15-09630-000-0220 | 9901 | GULF BLVD | B02426 | NB02426 | 5.1 |
| 26-31-15-09630-000-0280 | 10010 | GULF BLVD | B02510 | NB02510 | 5.43 |

| Tax Parcel ID | Site Number | Site Road | Basin Name | Node Name | 100-Year Stage EL. |
|---|---|---|---|---|---|
| 26-31-15-09630-000-0280 | 10010 | GULF BLVD | B02517P | NB02517P | 5.55 |
| 26-31-15-09630-000-0280 | 10010 | GULF BLVD | B02620 | NB02620 | 3.96 |
| 26-31-15-09630-000-0290 | 10020 | GULF BLVD | B02517P | NB02517P | 5.55 |
| 26-31-15-09630-000-0290 | 10020 | GULF BLVD | B02620 | NB02620 | 3.96 |
| 26-31-15-09630-000-0300 | 10024 | GULF BLVD | B02620 | NB02620 | 3.96 |
| 26-31-15-09630-000-0310 | 10032 | GULF BLVD | B02620 | NB02620 | 3.96 |
| 26-31-15-09630-000-0320 | 10042 | GULF BLVD | B02620 | NB02620 | 3.96 |
| 26-31-15-09630-000-0330 | 10048 | GULF BLVD | B02620 | NB02620 | 3.96 |
| 26-31-15-09630-000-0340 | 10056 | GULF BLVD | B02620 | NB02620 | 3.96 |
| 26-31-15-09630-000-0350 | 10064 | GULF BLVD | B02620 | NB02620 | 3.96 |
| 26-31-15-09630-000-0360 | 10072 | GULF BLVD | B02620 | NB02620 | 3.96 |
| 26-31-15-09630-000-0370 | 10080 | GULF BLVD | B02620 | NB02620 | 3.96 |
| 26-31-15-09630-000-0380 | 10084 | GULF BLVD | B02620 | NB02620 | 3.96 |
| 26-31-15-09630-000-0390 | 10088 | GULF BLVD | B02620 | NB02620 | 3.96 |
| 26-31-15-09630-000-0400 | 10092 | GULF BLVD | B02620 | NB02620 | 3.96 |
| 26-31-15-09630-000-0410 | 10098 | GULF BLVD | B02620 | NB02620 | 3.96 |
| 26-31-15-09630-000-0420 | 10091 | GULF BLVD | B02610 | NB02610 | 2.39 |
| 26-31-15-09630-000-0420 | 10091 | GULF BLVD | B02616 | NB02616 | 4.21 |
| 26-31-15-09630-000-0490 | 10055 | GULF BLVD | B02617 | NB02617 | 4.74 |
| 26-31-15-09630-000-0500 | 10045 | GULF BLVD | B02617 | NB02617 | 4.74 |
| 26-31-15-09630-000-0510 | 10035 | GULF BLVD | B02617 | NB02617 | 4.74 |
| 26-31-15-09630-000-0520 | 10029 | GULF BLVD | B02617 | NB02617 | 4.74 |
| 26-31-15-09630-000-0550 | 10009 | GULF BLVD | B02500 | NB02500 | 2.81 |
| 26-31-15-09630-000-0560 | 10001 | GULF BLVD | B02500 | NB02500 | 2.81 |
| 26-31-15-13435-000-0001 | | 99TH AVE | B02400 | NB02400 | 1.8 |
| 26-31-15-13435-000-0001 | | 99TH AVE | B02410 | NB02410 | 3.22 |
| 26-31-15-13435-000-0001 | | 99TH AVE | B02435 | NB02435 | 3.39 |
| 26-31-15-13435-000-0010 | 9895 | 1ST ST E | B02400 | NB02400 | 1.8 |
| 26-31-15-13435-000-0010 | 9895 | 1ST ST E | B02410 | NB02410 | 3.22 |
| 26-31-15-13435-000-0010 | 9895 | 1ST ST E | B02435 | NB02435 | 3.39 |
| 26-31-15-13435-000-0020 | 9895 | 1ST ST E | B02400 | NB02400 | 1.8 |
| 26-31-15-13435-000-0020 | 9895 | 1ST ST E | B02410 | NB02410 | 3.22 |
| 26-31-15-13435-000-0020 | 9895 | 1ST ST E | B02435 | NB02435 | 3.39 |
| 26-31-15-13435-000-0030 | 9895 | 1ST ST E | B02400 | NB02400 | 1.8 |
| 26-31-15-13435-000-0030 | 9895 | 1ST ST E | B02410 | NB02410 | 3.22 |
| 26-31-15-13435-000-0030 | 9895 | 1ST ST E | B02435 | NB02435 | 3.39 |
| 26-31-15-13435-000-0040 | 9895 | 1ST ST E | B02400 | NB02400 | 1.8 |
| 26-31-15-13435-000-0040 | 9895 | 1ST ST E | B02410 | NB02410 | 3.22 |
| 26-31-15-13435-000-0040 | 9895 | 1ST ST E | B02435 | NB02435 | 3.39 |
| 26-31-15-13435-000-0050 | 9895 | 1ST ST E | B02400 | NB02400 | 1.8 |
| 26-31-15-13435-000-0050 | 9895 | 1ST ST E | B02410 | NB02410 | 3.22 |
| 26-31-15-13435-000-0050 | 9895 | 1ST ST E | B02435 | NB02435 | 3.39 |
| 26-31-15-13435-000-0060 | 9895 | 1ST ST E | B02400 | NB02400 | 1.8 |
| 26-31-15-13435-000-0060 | 9895 | 1ST ST E | B02410 | NB02410 | 3.22 |
| 26-31-15-13435-000-0060 | 9895 | 1ST ST E | B02435 | NB02435 | 3.39 |
| 26-31-15-13435-000-0070 | 9895 | 1ST ST E | B02400 | NB02400 | 1.8 |
| 26-31-15-13435-000-0070 | 9895 | 1ST ST E | B02410 | NB02410 | 3.22 |
| 26-31-15-13435-000-0070 | 9895 | 1ST ST E | B02435 | NB02435 | 3.39 |
| 26-31-15-13435-000-0080 | 9895 | 1ST ST E | B02400 | NB02400 | 1.8 |
| 26-31-15-13435-000-0080 | 9895 | 1ST ST E | B02410 | NB02410 | 3.22 |
| 26-31-15-13435-000-0080 | 9895 | 1ST ST E | B02435 | NB02435 | 3.39 |
| 26-31-15-13435-000-0090 | 9895 | 1ST ST E | B02400 | NB02400 | 1.8 |
| 26-31-15-13435-000-0090 | 9895 | 1ST ST E | B02410 | NB02410 | 3.22 |
| 26-31-15-13435-000-0090 | 9895 | 1ST ST E | B02435 | NB02435 | 3.39 |
| 26-31-15-13435-000-0100 | 9895 | 1ST ST E | B02400 | NB02400 | 1.8 |
| 26-31-15-13435-000-0100 | 9895 | 1ST ST E | B02410 | NB02410 | 3.22 |
| 26-31-15-13435-000-0100 | 9895 | 1ST ST E | B02435 | NB02435 | 3.39 |
| 26-31-15-13435-000-0110 | 9895 | 1ST ST E | B02400 | NB02400 | 1.8 |
| 26-31-15-13435-000-0110 | 9895 | 1ST ST E | B02410 | NB02410 | 3.22 |
| 26-31-15-13435-000-0110 | 9895 | 1ST ST E | B02435 | NB02435 | 3.39 |
| 26-31-15-13435-000-0120 | 9895 | 1ST ST E | B02400 | NB02400 | 1.8 |
| 26-31-15-13435-000-0120 | 9895 | 1ST ST E | B02410 | NB02410 | 3.22 |

| Tax Parcel ID | Site Number | Site Road | Basin Name | Node Name | 100-Year Stage EL. |
|---|---|---|---|---|---|
| 26-31-15-13435-000-0120 | 9895 | 1ST ST E | B02435 | NB02435 | 3.39 |
| 26-31-15-17145-000-0011 | 9800 | HARRELL AVE | B02315 | NB02315 | 3.18 |
| 26-31-15-17145-000-0012 | 9850 | HARRELL AVE | B02310 | NB02310 | 3.16 |
| 26-31-15-17145-000-0012 | 9850 | HARRELL AVE | B02315 | NB02315 | 3.18 |
| 26-31-15-17145-000-0012 | 9850 | HARRELL AVE | B02435 | NB02435 | 3.39 |
| 26-31-15-20030-000-0001 | | HARRELL AVE | A01816 | NA01816 | 3.1 |
| 26-31-15-20030-000-0001 | | HARRELL AVE | A01855 | NA01855 | 4.69 |
| 26-31-15-20030-000-0001 | | HARRELL AVE | A02110 | NA02110 | 3.08 |
| 26-31-15-20030-000-0001 | | HARRELL AVE | A02120 | NA02120 | 3.62 |
| 26-31-15-20030-000-0010 | 9401 | HARRELL AVE | A01816 | NA01816 | 3.1 |
| 26-31-15-20030-000-0010 | 9401 | HARRELL AVE | A01855 | NA01855 | 4.69 |
| 26-31-15-20030-000-0010 | 9401 | HARRELL AVE | A02110 | NA02110 | 3.08 |
| 26-31-15-20030-000-0010 | 9401 | HARRELL AVE | A02120 | NA02120 | 3.62 |
| 26-31-15-20030-000-0020 | 9401 | HARRELL AVE | A01816 | NA01816 | 3.1 |
| 26-31-15-20030-000-0020 | 9401 | HARRELL AVE | A01855 | NA01855 | 4.69 |
| 26-31-15-20030-000-0020 | 9401 | HARRELL AVE | A02110 | NA02110 | 3.08 |
| 26-31-15-20030-000-0020 | 9401 | HARRELL AVE | A02120 | NA02120 | 3.62 |
| 26-31-15-20030-000-0030 | 9401 | HARRELL AVE | A01816 | NA01816 | 3.1 |
| 26-31-15-20030-000-0030 | 9401 | HARRELL AVE | A01855 | NA01855 | 4.69 |
| 26-31-15-20030-000-0030 | 9401 | HARRELL AVE | A02110 | NA02110 | 3.08 |
| 26-31-15-20030-000-0030 | 9401 | HARRELL AVE | A02120 | NA02120 | 3.62 |
| 26-31-15-20030-000-0040 | 9401 | HARRELL AVE | A01816 | NA01816 | 3.1 |
| 26-31-15-20030-000-0040 | 9401 | HARRELL AVE | A01855 | NA01855 | 4.69 |
| 26-31-15-20030-000-0040 | 9401 | HARRELL AVE | A02110 | NA02110 | 3.08 |
| 26-31-15-20030-000-0040 | 9401 | HARRELL AVE | A02120 | NA02120 | 3.62 |
| 26-31-15-21812-000-0001 | | GULF BLVD | B02412 | NB02412 | 3.23 |
| 26-31-15-21812-000-0001 | | GULF BLVD | B02412 | NB02412 | 3.23 |
| 26-31-15-21812-000-0001 | | GULF BLVD | B02412 | NB02412 | 3.23 |
| 26-31-15-21812-000-0001 | | GULF BLVD | B02412 | NB02412 | 3.23 |
| 26-31-15-21812-000-0001 | | GULF BLVD | B02412 | NB02412 | 3.23 |
| 26-31-15-21812-000-0001 | | GULF BLVD | B02412 | NB02412 | 3.23 |
| 26-31-15-21812-000-0001 | | GULF BLVD | B02412 | NB02412 | 3.23 |
| 26-31-15-21812-000-0001 | | GULF BLVD | B02412 | NB02412 | 3.23 |
| 26-31-15-21812-000-0001 | | GULF BLVD | B02412 | NB02412 | 3.23 |
| 26-31-15-21812-000-0001 | | GULF BLVD | B02412 | NB02412 | 3.23 |
| 26-31-15-21812-000-0001 | | GULF BLVD | B02412 | NB02412 | 3.23 |
| 26-31-15-21812-000-0001 | | GULF BLVD | B02426 | NB02426 | 5.1 |
| 26-31-15-21812-000-0001 | | GULF BLVD | B02426 | NB02426 | 5.1 |
| 26-31-15-21812-000-0001 | | GULF BLVD | B02426 | NB02426 | 5.1 |
| 26-31-15-21812-000-0010 | 9941 | GULF BLVD | B02412 | NB02412 | 3.23 |
| 26-31-15-21812-000-0010 | 9941 | GULF BLVD | B02426 | NB02426 | 5.1 |
| 26-31-15-21812-000-0020 | 9937 | GULF BLVD | B02412 | NB02412 | 3.23 |
| 26-31-15-21812-000-0020 | 9937 | GULF BLVD | B02426 | NB02426 | 5.1 |
| 26-31-15-21812-000-0030 | 9933 | GULF BLVD | B02412 | NB02412 | 3.23 |
| 26-31-15-21812-000-0030 | 9933 | GULF BLVD | B02426 | NB02426 | 5.1 |
| 26-31-15-21812-000-0040 | 9943 | 1ST ST E | B02412 | NB02412 | 3.23 |
| 26-31-15-21812-000-0050 | 9939 | 1ST ST E | B02412 | NB02412 | 3.23 |
| 26-31-15-21812-000-0060 | 9935 | 1ST ST E | B02412 | NB02412 | 3.23 |
| 26-31-15-21812-000-0070 | 9931 | 1ST ST E | B02412 | NB02412 | 3.23 |
| 26-31-15-21812-000-0080 | 9927 | 1ST ST E | B02412 | NB02412 | 3.23 |
| 26-31-15-21812-000-0090 | 9923 | 1ST ST E | B02412 | NB02412 | 3.23 |
| 26-31-15-21812-000-0100 | 9919 | 1ST ST E | B02412 | NB02412 | 3.23 |
| 26-31-15-21812-000-0110 | 9915 | 1ST ST E | B02412 | NB02412 | 3.23 |
| 26-31-15-21822-000-0010 | 10077 | GULF BLVD | B02616 | NB02616 | 4.21 |
| 26-31-15-21822-000-0020 | 10075 | GULF BLVD | B02616 | NB02616 | 4.21 |
| 26-31-15-21822-000-0030 | 10073 | GULF BLVD | B02616 | NB02616 | 4.21 |
| 26-31-15-21822-000-0040 | 10071 | GULF BLVD | B02616 | NB02616 | 4.21 |
| 26-31-15-21822-000-0050 | 10069 | GULF BLVD | B02616 | NB02616 | 4.21 |
| 26-31-15-21822-000-0060 | 10067 | GULF BLVD | B02616 | NB02616 | 4.21 |
| 26-31-15-21822-000-0070 | 10065 | GULF BLVD | B02616 | NB02616 | 4.21 |
| 26-31-15-21822-000-0080 | 10063 | GULF BLVD | B02616 | NB02616 | 4.21 |
| 26-31-15-21822-000-0090 | 10061 | GULF BLVD | B02616 | NB02616 | 4.21 |

| Tax Parcel ID | Site Number | Site Road | Basin Name | Node Name | 100-Year Stage EL. |
|---|---|---|---|---|---|
| 26-31-15-21822-000-0090 | 10061 | GULF BLVD | B02617 | NB02617 | 4.74 |
| 26-31-15-34652-000-0001 | | GULF BLVD | B02800 | NB02800 | 3.51 |
| 26-31-15-34652-000-0001 | | GULF BLVD | B02900 | NB02900 | 2.61 |
| 26-31-15-34652-000-0001 | | GULF BLVD | B02900 | NB02900 | 2.61 |
| 26-31-15-34652-000-0001 | | GULF BLVD | B02910 | NB02910 | 3.7 |
| 26-31-15-34652-000-0001 | | GULF BLVD | B02910 | NB02910 | 3.7 |
| 26-31-15-34652-001-2010 | 10275 | GULF BLVD | B02800 | NB02800 | 3.51 |
| 26-31-15-34652-001-2010 | 10275 | GULF BLVD | B02900 | NB02900 | 2.61 |
| 26-31-15-34652-001-2010 | 10275 | GULF BLVD | B02910 | NB02910 | 3.7 |
| 26-31-15-34652-001-2020 | 10275 | GULF BLVD | B02800 | NB02800 | 3.51 |
| 26-31-15-34652-001-2020 | 10275 | GULF BLVD | B02900 | NB02900 | 2.61 |
| 26-31-15-34652-001-2020 | 10275 | GULF BLVD | B02910 | NB02910 | 3.7 |
| 26-31-15-34652-001-2030 | 10275 | GULF BLVD | B02800 | NB02800 | 3.51 |
| 26-31-15-34652-001-2030 | 10275 | GULF BLVD | B02900 | NB02900 | 2.61 |
| 26-31-15-34652-001-2030 | 10275 | GULF BLVD | B02910 | NB02910 | 3.7 |
| 26-31-15-34652-001-2040 | 10275 | GULF BLVD | B02800 | NB02800 | 3.51 |
| 26-31-15-34652-001-2040 | 10275 | GULF BLVD | B02900 | NB02900 | 2.61 |
| 26-31-15-34652-001-2040 | 10275 | GULF BLVD | B02910 | NB02910 | 3.7 |
| 26-31-15-34652-001-2050 | 10275 | GULF BLVD | B02800 | NB02800 | 3.51 |
| 26-31-15-34652-001-2050 | 10275 | GULF BLVD | B02900 | NB02900 | 2.61 |
| 26-31-15-34652-001-2050 | 10275 | GULF BLVD | B02910 | NB02910 | 3.7 |
| 26-31-15-34652-001-2060 | 10275 | GULF BLVD | B02800 | NB02800 | 3.51 |
| 26-31-15-34652-001-2060 | 10275 | GULF BLVD | B02900 | NB02900 | 2.61 |
| 26-31-15-34652-001-2060 | 10275 | GULF BLVD | B02910 | NB02910 | 3.7 |
| 26-31-15-34652-001-2070 | 10275 | GULF BLVD | B02800 | NB02800 | 3.51 |
| 26-31-15-34652-001-2070 | 10275 | GULF BLVD | B02900 | NB02900 | 2.61 |
| 26-31-15-34652-001-2070 | 10275 | GULF BLVD | B02910 | NB02910 | 3.7 |
| 26-31-15-34652-001-4010 | 10275 | GULF BLVD | B02800 | NB02800 | 3.51 |
| 26-31-15-34652-001-4010 | 10275 | GULF BLVD | B02900 | NB02900 | 2.61 |
| 26-31-15-34652-001-4010 | 10275 | GULF BLVD | B02910 | NB02910 | 3.7 |
| 26-31-15-34652-001-4020 | 10275 | GULF BLVD | B02800 | NB02800 | 3.51 |
| 26-31-15-34652-001-4020 | 10275 | GULF BLVD | B02900 | NB02900 | 2.61 |
| 26-31-15-34652-001-4020 | 10275 | GULF BLVD | B02910 | NB02910 | 3.7 |
| 26-31-15-34652-001-4030 | 10275 | GULF BLVD | B02800 | NB02800 | 3.51 |
| 26-31-15-34652-001-4030 | 10275 | GULF BLVD | B02900 | NB02900 | 2.61 |
| 26-31-15-34652-001-4030 | 10275 | GULF BLVD | B02910 | NB02910 | 3.7 |
| 26-31-15-34652-001-4040 | 10275 | GULF BLVD | B02800 | NB02800 | 3.51 |
| 26-31-15-34652-001-4040 | 10275 | GULF BLVD | B02900 | NB02900 | 2.61 |
| 26-31-15-34652-001-4040 | 10275 | GULF BLVD | B02910 | NB02910 | 3.7 |
| 26-31-15-34652-001-4050 | 10275 | GULF BLVD | B02800 | NB02800 | 3.51 |
| 26-31-15-34652-001-4050 | 10275 | GULF BLVD | B02900 | NB02900 | 2.61 |
| 26-31-15-34652-001-4050 | 10275 | GULF BLVD | B02910 | NB02910 | 3.7 |
| 26-31-15-34652-001-4060 | 10275 | GULF BLVD | B02800 | NB02800 | 3.51 |
| 26-31-15-34652-001-4060 | 10275 | GULF BLVD | B02900 | NB02900 | 2.61 |
| 26-31-15-34652-001-4060 | 10275 | GULF BLVD | B02910 | NB02910 | 3.7 |
| 26-31-15-34652-001-4070 | 10275 | GULF BLVD | B02800 | NB02800 | 3.51 |
| 26-31-15-34652-001-4070 | 10275 | GULF BLVD | B02900 | NB02900 | 2.61 |
| 26-31-15-34652-001-4070 | 10275 | GULF BLVD | B02910 | NB02910 | 3.7 |
| 26-31-15-34652-002-2010 | 10301 | GULF BLVD | B02900 | NB02900 | 2.61 |
| 26-31-15-34652-002-2010 | 10301 | GULF BLVD | B02910 | NB02910 | 3.7 |
| 26-31-15-34652-002-2020 | 10301 | GULF BLVD | B02900 | NB02900 | 2.61 |
| 26-31-15-34652-002-2020 | 10301 | GULF BLVD | B02910 | NB02910 | 3.7 |
| 26-31-15-34652-002-3010 | 10301 | GULF BLVD | B02900 | NB02900 | 2.61 |
| 26-31-15-34652-002-3010 | 10301 | GULF BLVD | B02910 | NB02910 | 3.7 |
| 26-31-15-34652-002-3020 | 10301 | GULF BLVD | B02900 | NB02900 | 2.61 |
| 26-31-15-34652-002-3020 | 10301 | GULF BLVD | B02910 | NB02910 | 3.7 |
| 26-31-15-34652-002-4010 | 10301 | GULF BLVD | B02900 | NB02900 | 2.61 |
| 26-31-15-34652-002-4010 | 10301 | GULF BLVD | B02910 | NB02910 | 3.7 |
| 26-31-15-34652-002-4020 | 10301 | GULF BLVD | B02900 | NB02900 | 2.61 |
| 26-31-15-34652-002-4020 | 10301 | GULF BLVD | B02910 | NB02910 | 3.7 |
| 26-31-15-36882-009-0130 | | W GULF BLVD | A01816 | NA01816 | 3.1 |
| 26-31-15-36882-009-0130 | | W GULF BLVD | A01855 | NA01855 | 4.69 |

| Tax Parcel ID | Site Number | Site Road | Basin Name | Node Name | 100-Year Stage EL. |
|---|---|---|---|---|---|
| 26-31-15-36882-009-0130 | | W GULF BLVD | A01900 | NA01900 | 2.99 |
| 26-31-15-43453-000-0001 | | GULF BLVD | B02930 | NB02930 | 3.7 |
| 26-31-15-43453-000-0001 | | GULF BLVD | B02965 | NB02965 | 3.7 |
| 26-31-15-43453-000-2010 | 10324 | GULF BLVD | B02930 | NB02930 | 3.7 |
| 26-31-15-43453-000-2010 | 10324 | GULF BLVD | B02965 | NB02965 | 3.7 |
| 26-31-15-43453-000-2020 | 10324 | GULF BLVD | B02930 | NB02930 | 3.7 |
| 26-31-15-43453-000-2020 | 10324 | GULF BLVD | B02965 | NB02965 | 3.7 |
| 26-31-15-43453-000-3010 | 10324 | GULF BLVD | B02930 | NB02930 | 3.7 |
| 26-31-15-43453-000-3010 | 10324 | GULF BLVD | B02965 | NB02965 | 3.7 |
| 26-31-15-43453-000-3020 | 10324 | GULF BLVD | B02930 | NB02930 | 3.7 |
| 26-31-15-43453-000-3020 | 10324 | GULF BLVD | B02965 | NB02965 | 3.7 |
| 26-31-15-43453-000-4010 | 10324 | GULF BLVD | B02930 | NB02930 | 3.7 |
| 26-31-15-43453-000-4010 | 10324 | GULF BLVD | B02965 | NB02965 | 3.7 |
| 26-31-15-43453-000-5010 | 10324 | GULF BLVD | B02930 | NB02930 | 3.7 |
| 26-31-15-43453-000-5010 | 10324 | GULF BLVD | B02965 | NB02965 | 3.7 |
| 26-31-15-43453-000-6010 | 10324 | GULF BLVD | B02930 | NB02930 | 3.7 |
| 26-31-15-43453-000-6010 | 10324 | GULF BLVD | B02965 | NB02965 | 3.7 |
| 26-31-15-43459-000-0001 | | GULF BLVD | B02426 | NB02426 | 5.1 |
| 26-31-15-43459-000-0001 | | GULF BLVD | B02510 | NB02510 | 5.43 |
| 26-31-15-43459-000-0001 | | GULF BLVD | B02517P | NB02517P | 5.55 |
| 26-31-15-43459-000-0001 | | GULF BLVD | B02620 | NB02620 | 3.96 |
| 26-31-15-43459-000-1010 | 9980 | GULF BLVD | B02510 | NB02510 | 5.43 |
| 26-31-15-43459-000-1010 | 9980 | GULF BLVD | B02517P | NB02517P | 5.55 |
| 26-31-15-43459-000-1010 | 9980 | GULF BLVD | B02620 | NB02620 | 3.96 |
| 26-31-15-43459-000-1020 | 9980 | GULF BLVD | B02510 | NB02510 | 5.43 |
| 26-31-15-43459-000-1020 | 9980 | GULF BLVD | B02517P | NB02517P | 5.55 |
| 26-31-15-43459-000-1020 | 9980 | GULF BLVD | B02620 | NB02620 | 3.96 |
| 26-31-15-43459-000-2010 | 9980 | GULF BLVD | B02510 | NB02510 | 5.43 |
| 26-31-15-43459-000-2010 | 9980 | GULF BLVD | B02517P | NB02517P | 5.55 |
| 26-31-15-43459-000-2010 | 9980 | GULF BLVD | B02620 | NB02620 | 3.96 |
| 26-31-15-43459-000-2020 | 9980 | GULF BLVD | B02510 | NB02510 | 5.43 |
| 26-31-15-43459-000-2020 | 9980 | GULF BLVD | B02517P | NB02517P | 5.55 |
| 26-31-15-43459-000-2020 | 9980 | GULF BLVD | B02620 | NB02620 | 3.96 |
| 26-31-15-43459-000-2030 | 9980 | GULF BLVD | B02510 | NB02510 | 5.43 |
| 26-31-15-43459-000-2030 | 9980 | GULF BLVD | B02517P | NB02517P | 5.55 |
| 26-31-15-43459-000-2030 | 9980 | GULF BLVD | B02620 | NB02620 | 3.96 |
| 26-31-15-43459-000-2050 | 9980 | GULF BLVD | B02510 | NB02510 | 5.43 |
| 26-31-15-43459-000-2050 | 9980 | GULF BLVD | B02517P | NB02517P | 5.55 |
| 26-31-15-43459-000-2050 | 9980 | GULF BLVD | B02620 | NB02620 | 3.96 |
| 26-31-15-43459-000-2060 | 9980 | GULF BLVD | B02510 | NB02510 | 5.43 |
| 26-31-15-43459-000-2060 | 9980 | GULF BLVD | B02517P | NB02517P | 5.55 |
| 26-31-15-43459-000-2060 | 9980 | GULF BLVD | B02620 | NB02620 | 3.96 |
| 26-31-15-43459-000-2070 | 9980 | GULF BLVD | B02510 | NB02510 | 5.43 |
| 26-31-15-43459-000-2070 | 9980 | GULF BLVD | B02517P | NB02517P | 5.55 |
| 26-31-15-43459-000-2070 | 9980 | GULF BLVD | B02620 | NB02620 | 3.96 |
| 26-31-15-43459-000-2080 | 9980 | GULF BLVD | B02510 | NB02510 | 5.43 |
| 26-31-15-43459-000-2080 | 9980 | GULF BLVD | B02517P | NB02517P | 5.55 |
| 26-31-15-43459-000-2080 | 9980 | GULF BLVD | B02620 | NB02620 | 3.96 |
| 26-31-15-43459-000-2090 | 9980 | GULF BLVD | B02510 | NB02510 | 5.43 |
| 26-31-15-43459-000-2090 | 9980 | GULF BLVD | B02517P | NB02517P | 5.55 |
| 26-31-15-43459-000-2090 | 9980 | GULF BLVD | B02620 | NB02620 | 3.96 |
| 26-31-15-43459-000-2100 | 9980 | GULF BLVD | B02510 | NB02510 | 5.43 |
| 26-31-15-43459-000-2100 | 9980 | GULF BLVD | B02517P | NB02517P | 5.55 |
| 26-31-15-43459-000-2100 | 9980 | GULF BLVD | B02620 | NB02620 | 3.96 |
| 26-31-15-43459-000-2110 | 9980 | GULF BLVD | B02510 | NB02510 | 5.43 |
| 26-31-15-43459-000-2110 | 9980 | GULF BLVD | B02517P | NB02517P | 5.55 |
| 26-31-15-43459-000-2110 | 9980 | GULF BLVD | B02620 | NB02620 | 3.96 |
| 26-31-15-43459-000-2120 | 9980 | GULF BLVD | B02510 | NB02510 | 5.43 |
| 26-31-15-43459-000-2120 | 9980 | GULF BLVD | B02517P | NB02517P | 5.55 |
| 26-31-15-43459-000-2120 | 9980 | GULF BLVD | B02620 | NB02620 | 3.96 |
| 26-31-15-43459-000-2130 | 9980 | GULF BLVD | B02510 | NB02510 | 5.43 |
| 26-31-15-43459-000-2130 | 9980 | GULF BLVD | B02517P | NB02517P | 5.55 |

| Tax Parcel ID | Site Number | Site Road | Basin Name | Node Name | 100-Year Stage EL. |
|---|---|---|---|---|---|
| 26-31-15-43459-000-2130 | 9980 | GULF BLVD | B02620 | NB02620 | 3.96 |
| 26-31-15-43459-000-2140 | 9980 | GULF BLVD | B02510 | NB02510 | 5.43 |
| 26-31-15-43459-000-2140 | 9980 | GULF BLVD | B02517P | NB02517P | 5.55 |
| 26-31-15-43459-000-2140 | 9980 | GULF BLVD | B02620 | NB02620 | 3.96 |
| 26-31-15-43459-000-2150 | 9980 | GULF BLVD | B02510 | NB02510 | 5.43 |
| 26-31-15-43459-000-2150 | 9980 | GULF BLVD | B02517P | NB02517P | 5.55 |
| 26-31-15-43459-000-2150 | 9980 | GULF BLVD | B02620 | NB02620 | 3.96 |
| 26-31-15-43459-000-2160 | 9980 | GULF BLVD | B02510 | NB02510 | 5.43 |
| 26-31-15-43459-000-2160 | 9980 | GULF BLVD | B02517P | NB02517P | 5.55 |
| 26-31-15-43459-000-2160 | 9980 | GULF BLVD | B02620 | NB02620 | 3.96 |
| 26-31-15-43459-000-2170 | 9980 | GULF BLVD | B02510 | NB02510 | 5.43 |
| 26-31-15-43459-000-2170 | 9980 | GULF BLVD | B02517P | NB02517P | 5.55 |
| 26-31-15-43459-000-2170 | 9980 | GULF BLVD | B02620 | NB02620 | 3.96 |
| 26-31-15-43459-000-2180 | 9980 | GULF BLVD | B02510 | NB02510 | 5.43 |
| 26-31-15-43459-000-2180 | 9980 | GULF BLVD | B02517P | NB02517P | 5.55 |
| 26-31-15-43459-000-2180 | 9980 | GULF BLVD | B02620 | NB02620 | 3.96 |
| 26-31-15-43459-000-2190 | 9980 | GULF BLVD | B02510 | NB02510 | 5.43 |
| 26-31-15-43459-000-2190 | 9980 | GULF BLVD | B02517P | NB02517P | 5.55 |
| 26-31-15-43459-000-2190 | 9980 | GULF BLVD | B02620 | NB02620 | 3.96 |
| 26-31-15-43459-000-2200 | 9980 | GULF BLVD | B02510 | NB02510 | 5.43 |
| 26-31-15-43459-000-2200 | 9980 | GULF BLVD | B02517P | NB02517P | 5.55 |
| 26-31-15-43459-000-2200 | 9980 | GULF BLVD | B02620 | NB02620 | 3.96 |
| 26-31-15-43459-000-2210 | 9980 | GULF BLVD | B02510 | NB02510 | 5.43 |
| 26-31-15-43459-000-2210 | 9980 | GULF BLVD | B02517P | NB02517P | 5.55 |
| 26-31-15-43459-000-2210 | 9980 | GULF BLVD | B02620 | NB02620 | 3.96 |
| 26-31-15-43459-000-3010 | 9980 | GULF BLVD | B02510 | NB02510 | 5.43 |
| 26-31-15-43459-000-3010 | 9980 | GULF BLVD | B02517P | NB02517P | 5.55 |
| 26-31-15-43459-000-3010 | 9980 | GULF BLVD | B02620 | NB02620 | 3.96 |
| 26-31-15-43459-000-3020 | 9980 | GULF BLVD | B02510 | NB02510 | 5.43 |
| 26-31-15-43459-000-3020 | 9980 | GULF BLVD | B02517P | NB02517P | 5.55 |
| 26-31-15-43459-000-3020 | 9980 | GULF BLVD | B02620 | NB02620 | 3.96 |
| 26-31-15-43459-000-3030 | 9980 | GULF BLVD | B02510 | NB02510 | 5.43 |
| 26-31-15-43459-000-3030 | 9980 | GULF BLVD | B02517P | NB02517P | 5.55 |
| 26-31-15-43459-000-3030 | 9980 | GULF BLVD | B02620 | NB02620 | 3.96 |
| 26-31-15-43459-000-3060 | 9980 | GULF BLVD | B02510 | NB02510 | 5.43 |
| 26-31-15-43459-000-3060 | 9980 | GULF BLVD | B02517P | NB02517P | 5.55 |
| 26-31-15-43459-000-3060 | 9980 | GULF BLVD | B02620 | NB02620 | 3.96 |
| 26-31-15-43459-000-3070 | 9980 | GULF BLVD | B02510 | NB02510 | 5.43 |
| 26-31-15-43459-000-3070 | 9980 | GULF BLVD | B02517P | NB02517P | 5.55 |
| 26-31-15-43459-000-3070 | 9980 | GULF BLVD | B02620 | NB02620 | 3.96 |
| 26-31-15-43459-000-3080 | 9980 | GULF BLVD | B02510 | NB02510 | 5.43 |
| 26-31-15-43459-000-3080 | 9980 | GULF BLVD | B02517P | NB02517P | 5.55 |
| 26-31-15-43459-000-3080 | 9980 | GULF BLVD | B02620 | NB02620 | 3.96 |
| 26-31-15-43459-000-3090 | 9980 | GULF BLVD | B02510 | NB02510 | 5.43 |
| 26-31-15-43459-000-3090 | 9980 | GULF BLVD | B02517P | NB02517P | 5.55 |
| 26-31-15-43459-000-3090 | 9980 | GULF BLVD | B02620 | NB02620 | 3.96 |
| 26-31-15-43459-000-3100 | 9980 | GULF BLVD | B02510 | NB02510 | 5.43 |
| 26-31-15-43459-000-3100 | 9980 | GULF BLVD | B02517P | NB02517P | 5.55 |
| 26-31-15-43459-000-3100 | 9980 | GULF BLVD | B02620 | NB02620 | 3.96 |
| 26-31-15-43459-000-3120 | 9980 | GULF BLVD | B02510 | NB02510 | 5.43 |
| 26-31-15-43459-000-3120 | 9980 | GULF BLVD | B02517P | NB02517P | 5.55 |
| 26-31-15-43459-000-3120 | 9980 | GULF BLVD | B02620 | NB02620 | 3.96 |
| 26-31-15-43459-000-3130 | 9980 | GULF BLVD | B02510 | NB02510 | 5.43 |
| 26-31-15-43459-000-3130 | 9980 | GULF BLVD | B02517P | NB02517P | 5.55 |
| 26-31-15-43459-000-3130 | 9980 | GULF BLVD | B02620 | NB02620 | 3.96 |
| 26-31-15-43459-000-3140 | 9980 | GULF BLVD | B02510 | NB02510 | 5.43 |
| 26-31-15-43459-000-3140 | 9980 | GULF BLVD | B02517P | NB02517P | 5.55 |
| 26-31-15-43459-000-3140 | 9980 | GULF BLVD | B02620 | NB02620 | 3.96 |
| 26-31-15-43459-000-3150 | 9980 | GULF BLVD | B02510 | NB02510 | 5.43 |
| 26-31-15-43459-000-3150 | 9980 | GULF BLVD | B02517P | NB02517P | 5.55 |
| 26-31-15-43459-000-3150 | 9980 | GULF BLVD | B02620 | NB02620 | 3.96 |
| 26-31-15-43459-000-3160 | 9980 | GULF BLVD | B02510 | NB02510 | 5.43 |

| Tax Parcel ID | Site Number | Site Road | Basin Name | Node Name | 100-Year Stage EL. |
|---|---|---|---|---|---|
| 26-31-15-43459-000-3160 | 9980 | GULF BLVD | B02517P | NB02517P | 5.55 |
| 26-31-15-43459-000-3160 | 9980 | GULF BLVD | B02620 | NB02620 | 3.96 |
| 26-31-15-43459-000-3170 | 9980 | GULF BLVD | B02510 | NB02510 | 5.43 |
| 26-31-15-43459-000-3170 | 9980 | GULF BLVD | B02517P | NB02517P | 5.55 |
| 26-31-15-43459-000-3170 | 9980 | GULF BLVD | B02620 | NB02620 | 3.96 |
| 26-31-15-43459-000-3180 | 9980 | GULF BLVD | B02510 | NB02510 | 5.43 |
| 26-31-15-43459-000-3180 | 9980 | GULF BLVD | B02517P | NB02517P | 5.55 |
| 26-31-15-43459-000-3180 | 9980 | GULF BLVD | B02620 | NB02620 | 3.96 |
| 26-31-15-43459-000-3190 | 9980 | GULF BLVD | B02510 | NB02510 | 5.43 |
| 26-31-15-43459-000-3190 | 9980 | GULF BLVD | B02517P | NB02517P | 5.55 |
| 26-31-15-43459-000-3190 | 9980 | GULF BLVD | B02620 | NB02620 | 3.96 |
| 26-31-15-43459-000-3200 | 9980 | GULF BLVD | B02510 | NB02510 | 5.43 |
| 26-31-15-43459-000-3200 | 9980 | GULF BLVD | B02517P | NB02517P | 5.55 |
| 26-31-15-43459-000-3200 | 9980 | GULF BLVD | B02620 | NB02620 | 3.96 |
| 26-31-15-43459-000-3210 | 9980 | GULF BLVD | B02510 | NB02510 | 5.43 |
| 26-31-15-43459-000-3210 | 9980 | GULF BLVD | B02517P | NB02517P | 5.55 |
| 26-31-15-43459-000-3210 | 9980 | GULF BLVD | B02620 | NB02620 | 3.96 |
| 26-31-15-43459-000-3230 | 9980 | GULF BLVD | B02510 | NB02510 | 5.43 |
| 26-31-15-43459-000-3230 | 9980 | GULF BLVD | B02517P | NB02517P | 5.55 |
| 26-31-15-43459-000-3230 | 9980 | GULF BLVD | B02620 | NB02620 | 3.96 |
| 26-31-15-43459-000-4010 | 9980 | GULF BLVD | B02510 | NB02510 | 5.43 |
| 26-31-15-43459-000-4010 | 9980 | GULF BLVD | B02517P | NB02517P | 5.55 |
| 26-31-15-43459-000-4010 | 9980 | GULF BLVD | B02620 | NB02620 | 3.96 |
| 26-31-15-43459-000-4020 | 9980 | GULF BLVD | B02510 | NB02510 | 5.43 |
| 26-31-15-43459-000-4020 | 9980 | GULF BLVD | B02517P | NB02517P | 5.55 |
| 26-31-15-43459-000-4020 | 9980 | GULF BLVD | B02620 | NB02620 | 3.96 |
| 26-31-15-43459-000-4030 | 9980 | GULF BLVD | B02510 | NB02510 | 5.43 |
| 26-31-15-43459-000-4030 | 9980 | GULF BLVD | B02517P | NB02517P | 5.55 |
| 26-31-15-43459-000-4030 | 9980 | GULF BLVD | B02620 | NB02620 | 3.96 |
| 26-31-15-43459-000-4040 | 9980 | GULF BLVD | B02510 | NB02510 | 5.43 |
| 26-31-15-43459-000-4040 | 9980 | GULF BLVD | B02517P | NB02517P | 5.55 |
| 26-31-15-43459-000-4040 | 9980 | GULF BLVD | B02620 | NB02620 | 3.96 |
| 26-31-15-43459-000-4050 | 9980 | GULF BLVD | B02510 | NB02510 | 5.43 |
| 26-31-15-43459-000-4050 | 9980 | GULF BLVD | B02517P | NB02517P | 5.55 |
| 26-31-15-43459-000-4050 | 9980 | GULF BLVD | B02620 | NB02620 | 3.96 |
| 26-31-15-43459-000-4060 | 9980 | GULF BLVD | B02510 | NB02510 | 5.43 |
| 26-31-15-43459-000-4060 | 9980 | GULF BLVD | B02517P | NB02517P | 5.55 |
| 26-31-15-43459-000-4060 | 9980 | GULF BLVD | B02620 | NB02620 | 3.96 |
| 26-31-15-43459-000-4070 | 9980 | GULF BLVD | B02510 | NB02510 | 5.43 |
| 26-31-15-43459-000-4070 | 9980 | GULF BLVD | B02517P | NB02517P | 5.55 |
| 26-31-15-43459-000-4070 | 9980 | GULF BLVD | B02620 | NB02620 | 3.96 |
| 26-31-15-43459-000-4080 | 9980 | GULF BLVD | B02510 | NB02510 | 5.43 |
| 26-31-15-43459-000-4080 | 9980 | GULF BLVD | B02517P | NB02517P | 5.55 |
| 26-31-15-43459-000-4080 | 9980 | GULF BLVD | B02620 | NB02620 | 3.96 |
| 26-31-15-43459-000-4090 | 9980 | GULF BLVD | B02510 | NB02510 | 5.43 |
| 26-31-15-43459-000-4090 | 9980 | GULF BLVD | B02517P | NB02517P | 5.55 |
| 26-31-15-43459-000-4090 | 9980 | GULF BLVD | B02620 | NB02620 | 3.96 |
| 26-31-15-43459-000-4100 | 9980 | GULF BLVD | B02510 | NB02510 | 5.43 |
| 26-31-15-43459-000-4100 | 9980 | GULF BLVD | B02517P | NB02517P | 5.55 |
| 26-31-15-43459-000-4100 | 9980 | GULF BLVD | B02620 | NB02620 | 3.96 |
| 26-31-15-43459-000-4110 | 9980 | GULF BLVD | B02510 | NB02510 | 5.43 |
| 26-31-15-43459-000-4110 | 9980 | GULF BLVD | B02517P | NB02517P | 5.55 |
| 26-31-15-43459-000-4110 | 9980 | GULF BLVD | B02620 | NB02620 | 3.96 |
| 26-31-15-43459-000-4120 | 9980 | GULF BLVD | B02510 | NB02510 | 5.43 |
| 26-31-15-43459-000-4120 | 9980 | GULF BLVD | B02517P | NB02517P | 5.55 |
| 26-31-15-43459-000-4120 | 9980 | GULF BLVD | B02620 | NB02620 | 3.96 |
| 26-31-15-43459-000-4130 | 9980 | GULF BLVD | B02510 | NB02510 | 5.43 |
| 26-31-15-43459-000-4130 | 9980 | GULF BLVD | B02517P | NB02517P | 5.55 |
| 26-31-15-43459-000-4130 | 9980 | GULF BLVD | B02620 | NB02620 | 3.96 |
| 26-31-15-43459-000-4140 | 9980 | GULF BLVD | B02510 | NB02510 | 5.43 |
| 26-31-15-43459-000-4140 | 9980 | GULF BLVD | B02517P | NB02517P | 5.55 |
| 26-31-15-43459-000-4140 | 9980 | GULF BLVD | B02620 | NB02620 | 3.96 |

| Tax Parcel ID | Site Number | Site Road | Basin Name | Node Name | 100-Year Stage EL. |
|---|---|---|---|---|---|
| 26-31-15-43459-000-4150 | 9980 | GULF BLVD | B02510 | NB02510 | 5.43 |
| 26-31-15-43459-000-4150 | 9980 | GULF BLVD | B02517P | NB02517P | 5.55 |
| 26-31-15-43459-000-4150 | 9980 | GULF BLVD | B02620 | NB02620 | 3.96 |
| 26-31-15-43459-000-4160 | 9980 | GULF BLVD | B02510 | NB02510 | 5.43 |
| 26-31-15-43459-000-4160 | 9980 | GULF BLVD | B02517P | NB02517P | 5.55 |
| 26-31-15-43459-000-4160 | 9980 | GULF BLVD | B02620 | NB02620 | 3.96 |
| 26-31-15-43459-000-4170 | 9980 | GULF BLVD | B02510 | NB02510 | 5.43 |
| 26-31-15-43459-000-4170 | 9980 | GULF BLVD | B02517P | NB02517P | 5.55 |
| 26-31-15-43459-000-4170 | 9980 | GULF BLVD | B02620 | NB02620 | 3.96 |
| 26-31-15-43459-000-4180 | 9980 | GULF BLVD | B02510 | NB02510 | 5.43 |
| 26-31-15-43459-000-4180 | 9980 | GULF BLVD | B02517P | NB02517P | 5.55 |
| 26-31-15-43459-000-4180 | 9980 | GULF BLVD | B02620 | NB02620 | 3.96 |
| 26-31-15-43459-000-4190 | 9980 | GULF BLVD | B02510 | NB02510 | 5.43 |
| 26-31-15-43459-000-4190 | 9980 | GULF BLVD | B02517P | NB02517P | 5.55 |
| 26-31-15-43459-000-4190 | 9980 | GULF BLVD | B02620 | NB02620 | 3.96 |
| 26-31-15-43459-000-4200 | 9980 | GULF BLVD | B02510 | NB02510 | 5.43 |
| 26-31-15-43459-000-4200 | 9980 | GULF BLVD | B02517P | NB02517P | 5.55 |
| 26-31-15-43459-000-4200 | 9980 | GULF BLVD | B02620 | NB02620 | 3.96 |
| 26-31-15-43459-000-4210 | 9980 | GULF BLVD | B02510 | NB02510 | 5.43 |
| 26-31-15-43459-000-4210 | 9980 | GULF BLVD | B02517P | NB02517P | 5.55 |
| 26-31-15-43459-000-4210 | 9980 | GULF BLVD | B02620 | NB02620 | 3.96 |
| 26-31-15-43459-000-4220 | 9980 | GULF BLVD | B02510 | NB02510 | 5.43 |
| 26-31-15-43459-000-4220 | 9980 | GULF BLVD | B02517P | NB02517P | 5.55 |
| 26-31-15-43459-000-4220 | 9980 | GULF BLVD | B02620 | NB02620 | 3.96 |
| 26-31-15-43459-000-4230 | 9980 | GULF BLVD | B02510 | NB02510 | 5.43 |
| 26-31-15-43459-000-4230 | 9980 | GULF BLVD | B02517P | NB02517P | 5.55 |
| 26-31-15-43459-000-4230 | 9980 | GULF BLVD | B02620 | NB02620 | 3.96 |
| 26-31-15-43459-000-5010 | 9980 | GULF BLVD | B02510 | NB02510 | 5.43 |
| 26-31-15-43459-000-5010 | 9980 | GULF BLVD | B02517P | NB02517P | 5.55 |
| 26-31-15-43459-000-5010 | 9980 | GULF BLVD | B02620 | NB02620 | 3.96 |
| 26-31-15-43459-000-5020 | 9980 | GULF BLVD | B02510 | NB02510 | 5.43 |
| 26-31-15-43459-000-5020 | 9980 | GULF BLVD | B02517P | NB02517P | 5.55 |
| 26-31-15-43459-000-5020 | 9980 | GULF BLVD | B02620 | NB02620 | 3.96 |
| 26-31-15-43459-000-5030 | 9980 | GULF BLVD | B02510 | NB02510 | 5.43 |
| 26-31-15-43459-000-5030 | 9980 | GULF BLVD | B02517P | NB02517P | 5.55 |
| 26-31-15-43459-000-5030 | 9980 | GULF BLVD | B02620 | NB02620 | 3.96 |
| 26-31-15-43459-000-5040 | 9980 | GULF BLVD | B02510 | NB02510 | 5.43 |
| 26-31-15-43459-000-5040 | 9980 | GULF BLVD | B02517P | NB02517P | 5.55 |
| 26-31-15-43459-000-5040 | 9980 | GULF BLVD | B02620 | NB02620 | 3.96 |
| 26-31-15-43459-000-5050 | 9980 | GULF BLVD | B02510 | NB02510 | 5.43 |
| 26-31-15-43459-000-5050 | 9980 | GULF BLVD | B02517P | NB02517P | 5.55 |
| 26-31-15-43459-000-5050 | 9980 | GULF BLVD | B02620 | NB02620 | 3.96 |
| 26-31-15-43459-000-5060 | 9980 | GULF BLVD | B02510 | NB02510 | 5.43 |
| 26-31-15-43459-000-5060 | 9980 | GULF BLVD | B02517P | NB02517P | 5.55 |
| 26-31-15-43459-000-5060 | 9980 | GULF BLVD | B02620 | NB02620 | 3.96 |
| 26-31-15-43459-000-5070 | 9980 | GULF BLVD | B02510 | NB02510 | 5.43 |
| 26-31-15-43459-000-5070 | 9980 | GULF BLVD | B02517P | NB02517P | 5.55 |
| 26-31-15-43459-000-5070 | 9980 | GULF BLVD | B02620 | NB02620 | 3.96 |
| 26-31-15-43459-000-5080 | 9980 | GULF BLVD | B02510 | NB02510 | 5.43 |
| 26-31-15-43459-000-5080 | 9980 | GULF BLVD | B02517P | NB02517P | 5.55 |
| 26-31-15-43459-000-5080 | 9980 | GULF BLVD | B02620 | NB02620 | 3.96 |
| 26-31-15-43459-000-5090 | 9980 | GULF BLVD | B02510 | NB02510 | 5.43 |
| 26-31-15-43459-000-5090 | 9980 | GULF BLVD | B02517P | NB02517P | 5.55 |
| 26-31-15-43459-000-5090 | 9980 | GULF BLVD | B02620 | NB02620 | 3.96 |
| 26-31-15-43459-000-5100 | 9980 | GULF BLVD | B02510 | NB02510 | 5.43 |
| 26-31-15-43459-000-5100 | 9980 | GULF BLVD | B02517P | NB02517P | 5.55 |
| 26-31-15-43459-000-5100 | 9980 | GULF BLVD | B02620 | NB02620 | 3.96 |
| 26-31-15-43459-000-5110 | 9980 | GULF BLVD | B02510 | NB02510 | 5.43 |
| 26-31-15-43459-000-5110 | 9980 | GULF BLVD | B02517P | NB02517P | 5.55 |
| 26-31-15-43459-000-5110 | 9980 | GULF BLVD | B02620 | NB02620 | 3.96 |
| 26-31-15-43459-000-5120 | 9980 | GULF BLVD | B02510 | NB02510 | 5.43 |
| 26-31-15-43459-000-5120 | 9980 | GULF BLVD | B02517P | NB02517P | 5.55 |

| Tax Parcel ID | Site Number | Site Road | Basin Name | Node Name | 100-Year Stage EL. |
|---|---|---|---|---|---|
| 26-31-15-43459-000-5120 | 9980 | GULF BLVD | B02620 | NB02620 | 3.96 |
| 26-31-15-43459-000-5130 | 9980 | GULF BLVD | B02510 | NB02510 | 5.43 |
| 26-31-15-43459-000-5130 | 9980 | GULF BLVD | B02517P | NB02517P | 5.55 |
| 26-31-15-43459-000-5130 | 9980 | GULF BLVD | B02620 | NB02620 | 3.96 |
| 26-31-15-43459-000-5140 | 9980 | GULF BLVD | B02510 | NB02510 | 5.43 |
| 26-31-15-43459-000-5140 | 9980 | GULF BLVD | B02517P | NB02517P | 5.55 |
| 26-31-15-43459-000-5140 | 9980 | GULF BLVD | B02620 | NB02620 | 3.96 |
| 26-31-15-43459-000-5150 | 9980 | GULF BLVD | B02510 | NB02510 | 5.43 |
| 26-31-15-43459-000-5150 | 9980 | GULF BLVD | B02517P | NB02517P | 5.55 |
| 26-31-15-43459-000-5150 | 9980 | GULF BLVD | B02620 | NB02620 | 3.96 |
| 26-31-15-43459-000-5160 | 9980 | GULF BLVD | B02510 | NB02510 | 5.43 |
| 26-31-15-43459-000-5160 | 9980 | GULF BLVD | B02517P | NB02517P | 5.55 |
| 26-31-15-43459-000-5160 | 9980 | GULF BLVD | B02620 | NB02620 | 3.96 |
| 26-31-15-43459-000-5170 | 9980 | GULF BLVD | B02510 | NB02510 | 5.43 |
| 26-31-15-43459-000-5170 | 9980 | GULF BLVD | B02517P | NB02517P | 5.55 |
| 26-31-15-43459-000-5170 | 9980 | GULF BLVD | B02620 | NB02620 | 3.96 |
| 26-31-15-43459-000-5180 | 9980 | GULF BLVD | B02510 | NB02510 | 5.43 |
| 26-31-15-43459-000-5180 | 9980 | GULF BLVD | B02517P | NB02517P | 5.55 |
| 26-31-15-43459-000-5180 | 9980 | GULF BLVD | B02620 | NB02620 | 3.96 |
| 26-31-15-43459-000-5190 | 9980 | GULF BLVD | B02510 | NB02510 | 5.43 |
| 26-31-15-43459-000-5190 | 9980 | GULF BLVD | B02517P | NB02517P | 5.55 |
| 26-31-15-43459-000-5190 | 9980 | GULF BLVD | B02620 | NB02620 | 3.96 |
| 26-31-15-43459-000-5200 | 9980 | GULF BLVD | B02510 | NB02510 | 5.43 |
| 26-31-15-43459-000-5200 | 9980 | GULF BLVD | B02517P | NB02517P | 5.55 |
| 26-31-15-43459-000-5200 | 9980 | GULF BLVD | B02620 | NB02620 | 3.96 |
| 26-31-15-43459-000-5210 | 9980 | GULF BLVD | B02510 | NB02510 | 5.43 |
| 26-31-15-43459-000-5210 | 9980 | GULF BLVD | B02517P | NB02517P | 5.55 |
| 26-31-15-43459-000-5210 | 9980 | GULF BLVD | B02620 | NB02620 | 3.96 |
| 26-31-15-43459-000-5220 | 9980 | GULF BLVD | B02510 | NB02510 | 5.43 |
| 26-31-15-43459-000-5220 | 9980 | GULF BLVD | B02517P | NB02517P | 5.55 |
| 26-31-15-43459-000-5220 | 9980 | GULF BLVD | B02620 | NB02620 | 3.96 |
| 26-31-15-43459-000-5230 | 9980 | GULF BLVD | B02510 | NB02510 | 5.43 |
| 26-31-15-43459-000-5230 | 9980 | GULF BLVD | B02517P | NB02517P | 5.55 |
| 26-31-15-43459-000-5230 | 9980 | GULF BLVD | B02620 | NB02620 | 3.96 |
| 26-31-15-43459-000-6010 | 9980 | GULF BLVD | B02510 | NB02510 | 5.43 |
| 26-31-15-43459-000-6010 | 9980 | GULF BLVD | B02517P | NB02517P | 5.55 |
| 26-31-15-43459-000-6010 | 9980 | GULF BLVD | B02620 | NB02620 | 3.96 |
| 26-31-15-43459-000-6020 | 9980 | GULF BLVD | B02510 | NB02510 | 5.43 |
| 26-31-15-43459-000-6020 | 9980 | GULF BLVD | B02517P | NB02517P | 5.55 |
| 26-31-15-43459-000-6020 | 9980 | GULF BLVD | B02620 | NB02620 | 3.96 |
| 26-31-15-43459-000-6030 | 9980 | GULF BLVD | B02510 | NB02510 | 5.43 |
| 26-31-15-43459-000-6030 | 9980 | GULF BLVD | B02517P | NB02517P | 5.55 |
| 26-31-15-43459-000-6030 | 9980 | GULF BLVD | B02620 | NB02620 | 3.96 |
| 26-31-15-43459-000-6040 | 9980 | GULF BLVD | B02510 | NB02510 | 5.43 |
| 26-31-15-43459-000-6040 | 9980 | GULF BLVD | B02517P | NB02517P | 5.55 |
| 26-31-15-43459-000-6040 | 9980 | GULF BLVD | B02620 | NB02620 | 3.96 |
| 26-31-15-43459-000-6050 | 9980 | GULF BLVD | B02510 | NB02510 | 5.43 |
| 26-31-15-43459-000-6050 | 9980 | GULF BLVD | B02517P | NB02517P | 5.55 |
| 26-31-15-43459-000-6050 | 9980 | GULF BLVD | B02620 | NB02620 | 3.96 |
| 26-31-15-43459-000-6060 | 9980 | GULF BLVD | B02510 | NB02510 | 5.43 |
| 26-31-15-43459-000-6060 | 9980 | GULF BLVD | B02517P | NB02517P | 5.55 |
| 26-31-15-43459-000-6060 | 9980 | GULF BLVD | B02620 | NB02620 | 3.96 |
| 26-31-15-43459-000-6070 | 9980 | GULF BLVD | B02510 | NB02510 | 5.43 |
| 26-31-15-43459-000-6070 | 9980 | GULF BLVD | B02517P | NB02517P | 5.55 |
| 26-31-15-43459-000-6070 | 9980 | GULF BLVD | B02620 | NB02620 | 3.96 |
| 26-31-15-43459-000-6080 | 9980 | GULF BLVD | B02510 | NB02510 | 5.43 |
| 26-31-15-43459-000-6080 | 9980 | GULF BLVD | B02517P | NB02517P | 5.55 |
| 26-31-15-43459-000-6080 | 9980 | GULF BLVD | B02620 | NB02620 | 3.96 |
| 26-31-15-43459-000-6090 | 9980 | GULF BLVD | B02510 | NB02510 | 5.43 |
| 26-31-15-43459-000-6090 | 9980 | GULF BLVD | B02517P | NB02517P | 5.55 |
| 26-31-15-43459-000-6090 | 9980 | GULF BLVD | B02620 | NB02620 | 3.96 |
| 26-31-15-43459-000-6100 | 9980 | GULF BLVD | B02510 | NB02510 | 5.43 |

| Tax Parcel ID | Site Number | Site Road | Basin Name | Node Name | 100-Year Stage EL. |
|---|---|---|---|---|---|
| 26-31-15-43459-000-6100 | 9980 | GULF BLVD | B02517P | NB02517P | 5.55 |
| 26-31-15-43459-000-6100 | 9980 | GULF BLVD | B02620 | NB02620 | 3.96 |
| 26-31-15-43459-000-6110 | 9980 | GULF BLVD | B02510 | NB02510 | 5.43 |
| 26-31-15-43459-000-6110 | 9980 | GULF BLVD | B02517P | NB02517P | 5.55 |
| 26-31-15-43459-000-6110 | 9980 | GULF BLVD | B02620 | NB02620 | 3.96 |
| 26-31-15-43459-000-6120 | 9980 | GULF BLVD | B02510 | NB02510 | 5.43 |
| 26-31-15-43459-000-6120 | 9980 | GULF BLVD | B02517P | NB02517P | 5.55 |
| 26-31-15-43459-000-6120 | 9980 | GULF BLVD | B02620 | NB02620 | 3.96 |
| 26-31-15-43459-000-6140 | 9980 | GULF BLVD | B02510 | NB02510 | 5.43 |
| 26-31-15-43459-000-6140 | 9980 | GULF BLVD | B02517P | NB02517P | 5.55 |
| 26-31-15-43459-000-6140 | 9980 | GULF BLVD | B02620 | NB02620 | 3.96 |
| 26-31-15-43459-000-6150 | 9980 | GULF BLVD | B02510 | NB02510 | 5.43 |
| 26-31-15-43459-000-6150 | 9980 | GULF BLVD | B02517P | NB02517P | 5.55 |
| 26-31-15-43459-000-6150 | 9980 | GULF BLVD | B02620 | NB02620 | 3.96 |
| 26-31-15-43459-000-6160 | 9980 | GULF BLVD | B02510 | NB02510 | 5.43 |
| 26-31-15-43459-000-6160 | 9980 | GULF BLVD | B02517P | NB02517P | 5.55 |
| 26-31-15-43459-000-6160 | 9980 | GULF BLVD | B02620 | NB02620 | 3.96 |
| 26-31-15-43459-000-6200 | 9980 | GULF BLVD | B02510 | NB02510 | 5.43 |
| 26-31-15-43459-000-6200 | 9980 | GULF BLVD | B02517P | NB02517P | 5.55 |
| 26-31-15-43459-000-6200 | 9980 | GULF BLVD | B02620 | NB02620 | 3.96 |
| 26-31-15-55125-000-0001 | 9862 | GULF BLVD | B02427 | NB02427 | 5.23 |
| 26-31-15-55125-000-0001 | 9862 | GULF BLVD | B02430 | NB02430 | 5.18 |
| 26-31-15-55125-000-0001 | 9862 | GULF BLVD | B02455 | NB02455 | 4.71 |
| 26-31-15-55125-000-0010 | 9862 | GULF BLVD | B02427 | NB02427 | 5.23 |
| 26-31-15-55125-000-0010 | 9862 | GULF BLVD | B02430 | NB02430 | 5.18 |
| 26-31-15-55125-000-0010 | 9862 | GULF BLVD | B02455 | NB02455 | 4.71 |
| 26-31-15-55125-000-0020 | 9866 | GULF BLVD | B02427 | NB02427 | 5.23 |
| 26-31-15-55125-000-0020 | 9866 | GULF BLVD | B02430 | NB02430 | 5.18 |
| 26-31-15-55125-000-0020 | 9866 | GULF BLVD | B02455 | NB02455 | 4.71 |
| 26-31-15-55125-000-0030 | 9872 | GULF BLVD | B02427 | NB02427 | 5.23 |
| 26-31-15-55125-000-0030 | 9872 | GULF BLVD | B02430 | NB02430 | 5.18 |
| 26-31-15-55125-000-0030 | 9872 | GULF BLVD | B02455 | NB02455 | 4.71 |
| 26-31-15-55126-000-0001 | | GULF BLVD | B02427 | NB02427 | 5.23 |
| 26-31-15-55126-000-0001 | | GULF BLVD | B02430 | NB02430 | 5.18 |
| 26-31-15-55126-000-0040 | 9880 | GULF BLVD | B02427 | NB02427 | 5.23 |
| 26-31-15-55126-000-0040 | 9880 | GULF BLVD | B02430 | NB02430 | 5.18 |
| 26-31-15-55126-000-0050 | 9890 | GULF BLVD | B02427 | NB02427 | 5.23 |
| 26-31-15-55126-000-0050 | 9890 | GULF BLVD | B02430 | NB02430 | 5.18 |
| 26-31-15-55126-000-0060 | 9898 | GULF BLVD | B02427 | NB02427 | 5.23 |
| 26-31-15-55126-000-0060 | 9898 | GULF BLVD | B02430 | NB02430 | 5.18 |
| 26-31-15-64850-001-0010 | 9701 | 1ST ST E | B02315 | NB02315 | 3.18 |
| 26-31-15-64850-001-0010 | 9701 | 1ST ST E | B02316P | NB02316P | 3.18 |
| 26-31-15-64850-001-0010 | 9701 | 1ST ST E | B02435 | NB02435 | 3.39 |
| 26-31-15-64850-001-0010 | 9701 | 1ST ST E | B02445 | NB02445 | 3.91 |
| 26-31-15-65940-000-0001 | | GULF BLVD | B02910 | NB02910 | 3.7 |
| 26-31-15-65940-000-1010 | 10315 | GULF BLVD | B02910 | NB02910 | 3.7 |
| 26-31-15-65940-000-1020 | 10315 | GULF BLVD | B02910 | NB02910 | 3.7 |
| 26-31-15-65940-000-1030 | 10315 | GULF BLVD | B02910 | NB02910 | 3.7 |
| 26-31-15-65940-000-1040 | 10315 | GULF BLVD | B02910 | NB02910 | 3.7 |
| 26-31-15-65940-000-1050 | 10315 | GULF BLVD | B02910 | NB02910 | 3.7 |
| 26-31-15-65940-000-1060 | 10315 | GULF BLVD | B02910 | NB02910 | 3.7 |
| 26-31-15-65940-000-1070 | 10315 | GULF BLVD | B02910 | NB02910 | 3.7 |
| 26-31-15-65940-000-1080 | 10315 | GULF BLVD | B02910 | NB02910 | 3.7 |
| 26-31-15-65940-000-1090 | 10315 | GULF BLVD | B02910 | NB02910 | 3.7 |
| 26-31-15-65940-000-1100 | 10315 | GULF BLVD | B02910 | NB02910 | 3.7 |
| 26-31-15-65940-000-2010 | 10315 | GULF BLVD | B02910 | NB02910 | 3.7 |
| 26-31-15-65940-000-2020 | 10315 | GULF BLVD | B02910 | NB02910 | 3.7 |
| 26-31-15-65940-000-2030 | 10315 | GULF BLVD | B02910 | NB02910 | 3.7 |
| 26-31-15-65940-000-2040 | 10315 | GULF BLVD | B02910 | NB02910 | 3.7 |
| 26-31-15-65940-000-2050 | 10315 | GULF BLVD | B02910 | NB02910 | 3.7 |
| 26-31-15-65940-000-2060 | 10315 | GULF BLVD | B02910 | NB02910 | 3.7 |
| 26-31-15-65940-000-2070 | 10315 | GULF BLVD | B02910 | NB02910 | 3.7 |

| Tax Parcel ID | Site Number | Site Road | Basin Name | Node Name | 100-Year Stage EL. |
|---|---|---|---|---|---|
| 26-31-15-65940-000-2080 | 10315 | GULF BLVD | B02910 | NB02910 | 3.7 |
| 26-31-15-65940-000-2090 | 10315 | GULF BLVD | B02910 | NB02910 | 3.7 |
| 26-31-15-65940-000-2100 | 10315 | GULF BLVD | B02910 | NB02910 | 3.7 |
| 26-31-15-65940-000-3020 | 10315 | GULF BLVD | B02910 | NB02910 | 3.7 |
| 26-31-15-65940-000-3030 | 10315 | GULF BLVD | B02910 | NB02910 | 3.7 |
| 26-31-15-65940-000-3040 | 10315 | GULF BLVD | B02910 | NB02910 | 3.7 |
| 26-31-15-65940-000-3050 | 10315 | GULF BLVD | B02910 | NB02910 | 3.7 |
| 26-31-15-65940-000-3070 | 10315 | GULF BLVD | B02910 | NB02910 | 3.7 |
| 26-31-15-65940-000-3080 | 10315 | GULF BLVD | B02910 | NB02910 | 3.7 |
| 26-31-15-65940-000-3090 | 10315 | GULF BLVD | B02910 | NB02910 | 3.7 |
| 26-31-15-65940-000-3100 | 10315 | GULF BLVD | B02910 | NB02910 | 3.7 |
| 26-31-15-65940-000-4020 | 10315 | GULF BLVD | B02910 | NB02910 | 3.7 |
| 26-31-15-65940-000-4030 | 10315 | GULF BLVD | B02910 | NB02910 | 3.7 |
| 26-31-15-65940-000-4040 | 10315 | GULF BLVD | B02910 | NB02910 | 3.7 |
| 26-31-15-65940-000-4050 | 10315 | GULF BLVD | B02910 | NB02910 | 3.7 |
| 26-31-15-65940-000-4070 | 10315 | GULF BLVD | B02910 | NB02910 | 3.7 |
| 26-31-15-65940-000-4080 | 10315 | GULF BLVD | B02910 | NB02910 | 3.7 |
| 26-31-15-65940-000-4090 | 10315 | GULF BLVD | B02910 | NB02910 | 3.7 |
| 26-31-15-65940-000-4100 | 10315 | GULF BLVD | B02910 | NB02910 | 3.7 |
| 26-31-15-68398-000-0000 | 10182 | GULF BLVD | B02710 | NB02710 | 3.7 |
| 26-31-15-68398-000-0001 | | GULF BLVD | B02710 | NB02710 | 3.7 |
| 26-31-15-78786-001-0010 | 10356 | GULF BLVD | B02965 | NB02965 | 3.7 |
| 26-31-15-78786-001-0020 | 10348 | GULF BLVD | B02965 | NB02965 | 3.7 |
| 26-31-15-78786-001-0030 | 10332 | GULF BLVD | B02965 | NB02965 | 3.7 |
| 26-31-15-78786-001-0070 | 10300 | GULF BLVD | B02930 | NB02930 | 3.7 |
| 26-31-15-78786-002-0030 | 10264 | GULF BLVD | B02930 | NB02930 | 3.7 |
| 26-31-15-78786-002-0060 | 10248 | GULF BLVD | B02930 | NB02930 | 3.7 |
| 26-31-15-78786-002-0070 | 10240 | GULF BLVD | B02930 | NB02930 | 3.7 |
| 26-31-15-78786-002-0080 | 10232 | GULF BLVD | B02710 | NB02710 | 3.7 |
| 26-31-15-78786-002-0080 | 10232 | GULF BLVD | B02930 | NB02930 | 3.7 |
| 26-31-15-78786-002-0090 | 10224 | GULF BLVD | B02710 | NB02710 | 3.7 |
| 26-31-15-78786-002-0090 | 10224 | GULF BLVD | B02930 | NB02930 | 3.7 |
| 26-31-15-78786-002-0100 | 10220 | GULF BLVD | B02710 | NB02710 | 3.7 |
| 26-31-15-78786-002-0110 | 10218 | GULF BLVD | B02710 | NB02710 | 3.7 |
| 26-31-15-78786-002-0120 | 10200 | GULF BLVD | B02710 | NB02710 | 3.7 |
| 26-31-15-78786-002-0130 | 10201 | GULF BLVD | B02700 | NB02700 | 3.33 |
| 26-31-15-78786-002-0140 | 10209 | GULF BLVD | B02700 | NB02700 | 3.33 |
| 26-31-15-78786-002-0140 | 10209 | GULF BLVD | B02800 | NB02800 | 3.51 |
| 26-31-15-78786-002-0160 | 10225 | GULF BLVD | B02800 | NB02800 | 3.51 |
| 26-31-15-78786-002-0170 | | GULF BLVD | B02800 | NB02800 | 3.51 |
| 26-31-15-78786-002-0220 | 10273 | GULF BLVD | B02800 | NB02800 | 3.51 |
| 26-31-15-78786-002-0220 | 10273 | GULF BLVD | B02910 | NB02910 | 3.7 |
| 26-31-15-78786-003-0030 | 10178 | GULF BLVD | B02710 | NB02710 | 3.7 |
| 26-31-15-78786-003-0040 | 10164 | GULF BLVD | B02710 | NB02710 | 3.7 |
| 26-31-15-78786-003-0070 | 10126 | GULF BLVD | B02622 | NB02622 | 3.72 |
| 26-31-15-78786-003-0070 | 10126 | GULF BLVD | B02710 | NB02710 | 3.7 |
| 26-31-15-78786-003-0090 | 10124 | GULF BLVD | B02622 | NB02622 | 3.72 |
| 26-31-15-78786-003-0091 | 10124 | GULF BLVD | B02622 | NB02622 | 3.72 |
| 26-31-15-78786-003-0091 | 10124 | GULF BLVD | B02710 | NB02710 | 3.7 |
| 26-31-15-78786-003-0100 | 10116 | GULF BLVD | B02620 | NB02620 | 3.96 |
| 26-31-15-78786-003-0100 | 10116 | GULF BLVD | B02622 | NB02622 | 3.72 |
| 26-31-15-78786-003-0130 | 10103 | GULF BLVD | B02600 | NB02600 | 1.33 |
| 26-31-15-78786-003-0130 | 10103 | GULF BLVD | B02610 | NB02610 | 2.39 |
| 26-31-15-78786-003-0130 | 10103 | GULF BLVD | B02615 | NB02615 | 3.09 |
| 26-31-15-78786-003-0130 | 10103 | GULF BLVD | B02618 | NB02618 | 3.11 |
| 26-31-15-78786-003-0190 | 10149 | GULF BLVD | B02707 | NB02707 | 3.2 |
| 26-31-15-78786-003-0210 | 10165 | GULF BLVD | B02707 | NB02707 | 3.2 |
| 26-31-15-78786-003-0230 | 10181 | GULF BLVD | B02700 | NB02700 | 3.33 |
| 26-31-15-78786-003-0230 | 10181 | GULF BLVD | B02706 | NB02706 | 3.29 |
| 26-31-15-78786-003-0230 | 10181 | GULF BLVD | B02707 | NB02707 | 3.2 |
| 26-31-15-78786-004-0060 | 9821 | GULF BLVD | B02410 | NB02410 | 3.22 |
| 26-31-15-78786-004-0060 | 9821 | GULF BLVD | B02427 | NB02427 | 5.23 |

| Tax Parcel ID | Site Number | Site Road | Basin Name | Node Name | 100-Year Stage EL. |
|---|---|---|---|---|---|
| 26-31-15-78786-004-0060 | 9821 | GULF BLVD | B02435 | NB02435 | 3.39 |
| 26-31-15-78786-004-0060 | 9821 | GULF BLVD | B02455 | NB02455 | 4.71 |
| 26-31-15-78786-004-0080 | 9861 | GULF BLVD | B02410 | NB02410 | 3.22 |
| 26-31-15-78786-004-0080 | 9861 | GULF BLVD | B02427 | NB02427 | 5.23 |
| 26-31-15-78786-004-0080 | 9861 | GULF BLVD | B02435 | NB02435 | 3.39 |
| 26-31-15-78786-004-0090 | 9897 | GULF BLVD | B02410 | NB02410 | 3.22 |
| 26-31-15-78786-004-0090 | 9897 | GULF BLVD | B02425 | NB02425 | 4.75 |
| 26-31-15-78786-004-0090 | 9897 | GULF BLVD | B02427 | NB02427 | 5.23 |
| 26-31-15-78786-005-0011 | 115 | 99TH AVE | B02400 | NB02400 | 1.8 |
| 26-31-15-78786-005-0040 | 9815 | 1ST ST E | B02400 | NB02400 | 1.8 |
| 26-31-15-78786-005-0040 | 9815 | 1ST ST E | B02435 | NB02435 | 3.39 |
| 26-31-15-78786-005-0050 | 130 | 98TH AVE | B02400 | NB02400 | 1.8 |
| 26-31-15-78786-005-0050 | 130 | 98TH AVE | B02435 | NB02435 | 3.39 |
| 26-31-15-78786-005-0051 | 120 | 98TH AVE | B02435 | NB02435 | 3.39 |
| 26-31-15-78786-005-0060 | 146 | 98TH AVE | B02310 | NB02310 | 3.16 |
| 26-31-15-78786-005-0060 | 146 | 98TH AVE | B02400 | NB02400 | 1.8 |
| 26-31-15-78786-005-0070 | 148 | 98TH AVE | B02310 | NB02310 | 3.16 |
| 26-31-15-78786-005-0070 | 148 | 98TH AVE | B02400 | NB02400 | 1.8 |
| 26-31-15-78786-005-0080 | 150 | 98TH AVE | B02310 | NB02310 | 3.16 |
| 26-31-15-78786-005-0080 | 150 | 98TH AVE | B02400 | NB02400 | 1.8 |
| 26-31-15-78786-005-0100 | 117 | 99TH AVE | B02400 | NB02400 | 1.8 |
| 26-31-15-78804-006-0050 | 9700 | GULF BLVD | B02245 | NB02245 | 3.39 |
| 26-31-15-78804-006-0050 | 9700 | GULF BLVD | B02260 | NB02260 | 4.14 |
| 26-31-15-78804-006-0050 | 9700 | GULF BLVD | B02445 | NB02445 | 3.91 |
| 26-31-15-78804-006-0050 | 9700 | GULF BLVD | B02455 | NB02455 | 4.71 |
| 26-31-15-78804-006-0110 | 9747 | GULF BLVD | B02435 | NB02435 | 3.39 |
| 26-31-15-78804-006-0110 | 9747 | GULF BLVD | B02445 | NB02445 | 3.91 |
| 26-31-15-78804-006-0110 | 9747 | GULF BLVD | B02455 | NB02455 | 4.71 |
| 26-31-15-78804-006-0130 | 9815 | GULF BLVD | B02435 | NB02435 | 3.39 |
| 26-31-15-78804-006-0130 | 9815 | GULF BLVD | B02455 | NB02455 | 4.71 |
| 26-31-15-78804-007-0020 | 131 | 98TH AVE | B02310 | NB02310 | 3.16 |
| 26-31-15-78804-007-0020 | 131 | 98TH AVE | B02315 | NB02315 | 3.18 |
| 26-31-15-78804-007-0020 | 131 | 98TH AVE | B02435 | NB02435 | 3.39 |
| 26-31-15-78804-007-0030 | | 98TH AVE | B02315 | NB02315 | 3.18 |
| 26-31-15-78804-007-0030 | | 98TH AVE | B02435 | NB02435 | 3.39 |
| 26-31-15-78804-007-0050 | | GULF BLVD | B02315 | NB02315 | 3.18 |
| 26-31-15-78804-007-0050 | | GULF BLVD | B02435 | NB02435 | 3.39 |
| 26-31-15-78804-007-0051 | | GULF BLVD | B02315 | NB02315 | 3.18 |
| 26-31-15-78804-007-0051 | | GULF BLVD | B02435 | NB02435 | 3.39 |
| 26-31-15-78804-007-0052 | | GULF BLVD | B02315 | NB02315 | 3.18 |
| 26-31-15-78804-007-0052 | | GULF BLVD | B02435 | NB02435 | 3.39 |
| 26-31-15-78804-008-0010 | | 97TH AVE | A01855 | NA01855 | 4.69 |
| 26-31-15-78804-008-0090 | | 3RD AVE S | A01855 | NA01855 | 4.69 |
| 26-31-15-78804-008-0130 | | W GULF BLVD | A01855 | NA01855 | 4.69 |
| 26-31-15-78804-008-0140 | | W GULF BLVD | A01855 | NA01855 | 4.69 |
| 26-31-15-78804-008-0150 | | W GULF BLVD | A01855 | NA01855 | 4.69 |
| 26-31-15-78804-008-0160 | 9206 | W GULF BLVD | A01855 | NA01855 | 4.69 |
| 26-31-15-78804-008-0190 | 9546 | W GULF BLVD | A01855 | NA01855 | 4.69 |
| 26-31-15-78804-008-0200 | 9548 | W GULF BLVD | A01855 | NA01855 | 4.69 |
| 26-31-15-78804-008-0210 | 9550 | W GULF BLVD | A01855 | NA01855 | 4.69 |
| 26-31-15-78804-008-0220 | 9560 | W GULF BLVD | A01855 | NA01855 | 4.69 |
| 26-31-15-78804-008-0230 | | W GULF BLVD | A01855 | NA01855 | 4.69 |
| 26-31-15-78804-008-0240 | 9650 | W GULF BLVD | A01855 | NA01855 | 4.69 |
| 26-31-15-78804-008-0250 | 9680 | W GULF BLVD | A01855 | NA01855 | 4.69 |
| 26-31-15-78804-009-0030 | 9695 | W GULF BLVD | A01855 | NA01855 | 4.69 |
| 26-31-15-78804-009-0030 | 9695 | W GULF BLVD | A02120 | NA02120 | 3.62 |
| 26-31-15-78804-009-0030 | 9695 | W GULF BLVD | B02320 | NB02320 | 4.17 |
| 26-31-15-78804-009-0030 | 9695 | W GULF BLVD | B02325 | NB02325 | 4.92 |
| 26-31-15-78804-009-0060 | 9551 | W GULF BLVD | A01855 | NA01855 | 4.69 |
| 26-31-15-78804-009-0060 | 9551 | W GULF BLVD | A02120 | NA02120 | 3.62 |
| 26-31-15-78804-009-0070 | 9541 | W GULF BLVD | A01855 | NA01855 | 4.69 |
| 26-31-15-78804-009-0070 | 9541 | W GULF BLVD | A02120 | NA02120 | 3.62 |

| Tax Parcel ID | Site Number | Site Road | Basin Name | Node Name | 100-Year Stage EL. |
|---|---|---|---|---|---|
| 26-31-15-78804-009-0100 | 9545 | W GULF BLVD | A01816 | NA01816 | 3.1 |
| 26-31-15-78804-009-0100 | 9545 | W GULF BLVD | A01855 | NA01855 | 4.69 |
| 26-31-15-78804-009-0100 | 9545 | W GULF BLVD | A02110 | NA02110 | 3.08 |
| 26-31-15-78804-009-0110 | 9545 | W GULF BLVD | A01816 | NA01816 | 3.1 |
| 26-31-15-78804-009-0110 | 9545 | W GULF BLVD | A02110 | NA02110 | 3.08 |
| 26-31-15-78804-009-0120 | 9201 | W GULF BLVD | A01816 | NA01816 | 3.1 |
| 26-31-15-78804-009-0120 | 9201 | W GULF BLVD | A01855 | NA01855 | 4.69 |
| 26-31-15-78804-009-0121 | 2 | 92ND AVE | A01816 | NA01816 | 3.1 |
| 26-31-15-78804-009-0121 | 2 | 92ND AVE | A01900 | NA01900 | 2.99 |
| 26-31-15-78804-009-0140 | | W GULF BLVD | A01816 | NA01816 | 3.1 |
| 26-31-15-78804-009-0140 | | W GULF BLVD | A01850 | NA01850 | 4.67 |
| 26-31-15-78804-009-0140 | | W GULF BLVD | A01855 | NA01855 | 4.69 |
| 26-31-15-78804-010-0070 | 8800 | W GULF BLVD | A01855 | NA01855 | 4.69 |
| 26-31-15-78804-010-0090 | 9000 | W GULF BLVD | A01855 | NA01855 | 4.69 |
| 26-31-15-78804-010-0110 | | 3RD AVE | A01855 | NA01855 | 4.69 |
| 26-31-15-78804-012-0060 | | 5TH AVE S | A01835 | NA01835 | 2.88 |
| 26-31-15-78804-012-0090 | 8750 | W GULF BLVD | A01835 | NA01835 | 2.88 |
| 26-31-15-78804-012-0090 | 8750 | W GULF BLVD | A01855 | NA01855 | 4.69 |
| 26-31-15-78804-012-0091 | 8708 | W GULF BLVD | A01835 | NA01835 | 2.88 |
| 26-31-15-91945-000-0001 | | 1ST ST E | B02400 | NB02400 | 1.8 |
| 26-31-15-91945-000-0001 | | 1ST ST E | B02410 | NB02410 | 3.22 |
| 26-31-15-91945-000-0001 | | 1ST ST E | B02412 | NB02412 | 3.23 |
| 26-31-15-91945-001-0010 | 9901 | 1ST ST E | B02400 | NB02400 | 1.8 |
| 26-31-15-91945-001-0010 | 9901 | 1ST ST E | B02410 | NB02410 | 3.22 |
| 26-31-15-91945-001-0010 | 9901 | 1ST ST E | B02412 | NB02412 | 3.23 |
| 26-31-15-91945-001-0020 | 9901 | 1ST ST E | B02400 | NB02400 | 1.8 |
| 26-31-15-91945-001-0020 | 9901 | 1ST ST E | B02410 | NB02410 | 3.22 |
| 26-31-15-91945-001-0020 | 9901 | 1ST ST E | B02412 | NB02412 | 3.23 |
| 26-31-15-91945-001-0030 | 9901 | 1ST ST E | B02400 | NB02400 | 1.8 |
| 26-31-15-91945-001-0030 | 9901 | 1ST ST E | B02410 | NB02410 | 3.22 |
| 26-31-15-91945-001-0030 | 9901 | 1ST ST E | B02412 | NB02412 | 3.23 |
| 26-31-15-91945-001-0040 | 9901 | 1ST ST E | B02400 | NB02400 | 1.8 |
| 26-31-15-91945-001-0040 | 9901 | 1ST ST E | B02410 | NB02410 | 3.22 |
| 26-31-15-91945-001-0040 | 9901 | 1ST ST E | B02412 | NB02412 | 3.23 |
| 26-31-15-91945-001-0050 | 9901 | 1ST ST E | B02400 | NB02400 | 1.8 |
| 26-31-15-91945-001-0050 | 9901 | 1ST ST E | B02410 | NB02410 | 3.22 |
| 26-31-15-91945-001-0050 | 9901 | 1ST ST E | B02412 | NB02412 | 3.23 |
| 26-31-15-91945-002-0060 | 9901 | 1ST ST E | B02400 | NB02400 | 1.8 |
| 26-31-15-91945-002-0060 | 9901 | 1ST ST E | B02410 | NB02410 | 3.22 |
| 26-31-15-91945-002-0060 | 9901 | 1ST ST E | B02412 | NB02412 | 3.23 |
| 26-31-15-91945-002-0070 | 9901 | 1ST ST E | B02400 | NB02400 | 1.8 |
| 26-31-15-91945-002-0070 | 9901 | 1ST ST E | B02410 | NB02410 | 3.22 |
| 26-31-15-91945-002-0070 | 9901 | 1ST ST E | B02412 | NB02412 | 3.23 |
| 26-31-15-91945-002-0080 | 9901 | 1ST ST E | B02400 | NB02400 | 1.8 |
| 26-31-15-91945-002-0080 | 9901 | 1ST ST E | B02410 | NB02410 | 3.22 |
| 26-31-15-91945-002-0080 | 9901 | 1ST ST E | B02412 | NB02412 | 3.23 |
| 26-31-15-96925-000-0001 | 10265 | GULF BLVD | B02800 | NB02800 | 3.51 |
| 26-31-15-96925-001-1010 | 10265 | GULF BLVD | B02800 | NB02800 | 3.51 |
| 26-31-15-96925-001-1020 | 10265 | GULF BLVD | B02800 | NB02800 | 3.51 |
| 26-31-15-96925-001-1030 | 10265 | GULF BLVD | B02800 | NB02800 | 3.51 |
| 26-31-15-96925-001-1040 | 10265 | GULF BLVD | B02800 | NB02800 | 3.51 |
| 26-31-15-96925-001-1050 | 10265 | GULF BLVD | B02800 | NB02800 | 3.51 |
| 26-31-15-96925-001-1060 | 10265 | GULF BLVD | B02800 | NB02800 | 3.51 |
| 26-31-15-96925-001-1070 | 10265 | GULF BLVD | B02800 | NB02800 | 3.51 |
| 26-31-15-96925-001-1080 | 10265 | GULF BLVD | B02800 | NB02800 | 3.51 |
| 26-31-15-96925-001-2010 | 10265 | GULF BLVD | B02800 | NB02800 | 3.51 |
| 26-31-15-96925-001-2020 | 10265 | GULF BLVD | B02800 | NB02800 | 3.51 |
| 26-31-15-96925-001-2030 | 10265 | GULF BLVD | B02800 | NB02800 | 3.51 |
| 26-31-15-96925-001-2040 | 10265 | GULF BLVD | B02800 | NB02800 | 3.51 |
| 26-31-15-96925-001-2050 | 10265 | GULF BLVD | B02800 | NB02800 | 3.51 |
| 26-31-15-96925-001-2060 | 10265 | GULF BLVD | B02800 | NB02800 | 3.51 |
| 26-31-15-96925-001-2070 | 10265 | GULF BLVD | B02800 | NB02800 | 3.51 |

| Tax Parcel ID | Site Number | Site Road | Basin Name | Node Name | 100-Year Stage EL. |
|---|---|---|---|---|---|
| 26-31-15-96925-001-2080 | 10265 | GULF BLVD | B02800 | NB02800 | 3.51 |
| 26-31-15-96925-001-3010 | 10265 | GULF BLVD | B02800 | NB02800 | 3.51 |
| 26-31-15-96925-001-3020 | 10265 | GULF BLVD | B02800 | NB02800 | 3.51 |
| 26-31-15-96925-001-3030 | 10265 | GULF BLVD | B02800 | NB02800 | 3.51 |
| 26-31-15-96925-001-3040 | 10265 | GULF BLVD | B02800 | NB02800 | 3.51 |
| 26-31-15-96925-001-3050 | 10265 | GULF BLVD | B02800 | NB02800 | 3.51 |
| 26-31-15-96925-001-3060 | 10265 | GULF BLVD | B02800 | NB02800 | 3.51 |
| 26-31-15-96925-001-3070 | 10265 | GULF BLVD | B02800 | NB02800 | 3.51 |
| 26-31-15-96925-001-3080 | 10265 | GULF BLVD | B02800 | NB02800 | 3.51 |
| 26-31-15-96925-002-2090 | 10265 | GULF BLVD | B02800 | NB02800 | 3.51 |
| 26-31-15-96925-002-2100 | 10265 | GULF BLVD | B02800 | NB02800 | 3.51 |
| 26-31-15-96925-002-2110 | 10265 | GULF BLVD | B02800 | NB02800 | 3.51 |
| 26-31-15-96925-002-2120 | 10265 | GULF BLVD | B02800 | NB02800 | 3.51 |
| 26-31-15-96925-002-2130 | 10265 | GULF BLVD | B02800 | NB02800 | 3.51 |
| 26-31-15-96925-002-3090 | 10265 | GULF BLVD | B02800 | NB02800 | 3.51 |
| 26-31-15-96925-002-3100 | 10265 | GULF BLVD | B02800 | NB02800 | 3.51 |
| 26-31-15-96925-002-3110 | 10265 | GULF BLVD | B02800 | NB02800 | 3.51 |
| 26-31-15-96925-002-3120 | 10265 | GULF BLVD | B02800 | NB02800 | 3.51 |
| 26-31-15-96925-002-3130 | 10265 | GULF BLVD | B02800 | NB02800 | 3.51 |
| 26-31-15-96925-002-3140 | 10265 | GULF BLVD | B02800 | NB02800 | 3.51 |
| 26-31-15-96925-002-3150 | 10265 | GULF BLVD | B02800 | NB02800 | 3.51 |
| 36-31-15-00000-230-0100 | 8099 | BAYSHORE DR | A00605 | NA00605 | 2.85 |
| 36-31-15-00000-230-0300 | 7999 | BAYSHORE DR | A00605 | NA00605 | 2.85 |
| 36-31-15-00000-230-0300 | 7999 | BAYSHORE DR | A00620 | NA00620 | 2.85 |
| 36-31-15-00000-230-0400 | 7999 | BAYSHORE DR | A00510 | NA00510 | 2.8 |
| 36-31-15-00000-230-0400 | 7999 | BAYSHORE DR | A00620 | NA00620 | 2.85 |
| 36-31-15-00000-230-0500 | 7963 | BAYSHORE DR | A00510 | NA00510 | 2.8 |
| 36-31-15-00000-230-0700 | 7953 | BAYSHORE DR | A00510 | NA00510 | 2.8 |
| 36-31-15-00000-230-0800 | 7951 | BAYSHORE DR | A00510 | NA00510 | 2.8 |
| 36-31-15-00000-230-1000 | 7700 | W GULF BLVD | A00370 | NA00370 | 3.62 |
| 36-31-15-00000-230-1000 | 7700 | W GULF BLVD | A00375 | NA00375 | 4.15 |
| 36-31-15-00000-230-1100 | 7901 | BAYSHORE DR | A00335 | NA00335 | 2.32 |
| 36-31-15-00000-230-1100 | 7901 | BAYSHORE DR | A00510 | NA00510 | 2.8 |
| 36-31-15-00000-230-1200 | 7887 | BAYSHORE DR | A00335 | NA00335 | 2.32 |
| 36-31-15-00000-230-1300 | 7827 | BAYSHORE DR | A00335 | NA00335 | 2.32 |
| 36-31-15-00000-230-1500 | 7801 | BAYSHORE DR | A00300 | NA00300 | 2.1 |
| 36-31-15-00000-230-1500 | 7801 | BAYSHORE DR | A00335 | NA00335 | 2.32 |
| 36-31-15-00000-230-1600 | 7675 | BAYSHORE DR | A00300 | NA00300 | 2.1 |
| 36-31-15-00000-310-0200 |  | BAYSHORE DR | A00100 | NA00100 | 2.06 |
| 36-31-15-00000-310-0210 |  | BAYSHORE DR | A00100 | NA00100 | 2.06 |
| 36-31-15-09418-000-0001 |  | 81ST AVE | A00605 | NA00605 | 2.85 |
| 36-31-15-09418-000-0010 | 8105 | W GULF BLVD | A00605 | NA00605 | 2.85 |
| 36-31-15-09418-000-0020 | 8105 | W GULF BLVD | A00605 | NA00605 | 2.85 |
| 36-31-15-09418-000-0030 | 8105 | W GULF BLVD | A00605 | NA00605 | 2.85 |
| 36-31-15-09418-000-0040 | 8105 | W GULF BLVD | A00605 | NA00605 | 2.85 |
| 36-31-15-09418-000-0050 | 8105 | W GULF BLVD | A00605 | NA00605 | 2.85 |
| 36-31-15-09418-000-0060 | 8105 | W GULF BLVD | A00605 | NA00605 | 2.85 |
| 36-31-15-09418-000-0070 | 8105 | W GULF BLVD | A00605 | NA00605 | 2.85 |
| 36-31-15-09418-000-0080 | 8105 | W GULF BLVD | A00605 | NA00605 | 2.85 |
| 36-31-15-09418-000-0090 | 8105 | W GULF BLVD | A00605 | NA00605 | 2.85 |
| 36-31-15-09418-000-0100 | 8105 | W GULF BLVD | A00605 | NA00605 | 2.85 |
| 36-31-15-09418-000-0110 | 8105 | W GULF BLVD | A00605 | NA00605 | 2.85 |
| 36-31-15-09418-000-0120 | 8105 | W GULF BLVD | A00605 | NA00605 | 2.85 |
| 36-31-15-09418-000-0140 | 8105 | W GULF BLVD | A00605 | NA00605 | 2.85 |
| 36-31-15-20011-000-0010 |  | GULF BLVD | A00385 | NA00385 | 4.01 |
| 36-31-15-20011-000-0020 |  | GULF BLVD | A00385 | NA00385 | 4.01 |
| 36-31-15-20011-000-0030 |  | GULF BLVD | A00385 | NA00385 | 4.01 |
| 36-31-15-20011-000-0030 |  | GULF BLVD | A00510 | NA00510 | 2.8 |
| 36-31-15-20011-000-0040 | 8000 | W GULF BLVD | A00370 | NA00370 | 3.62 |
| 36-31-15-20011-000-0040 | 8000 | W GULF BLVD | A00375 | NA00375 | 4.15 |
| 36-31-15-20011-000-0040 | 8000 | W GULF BLVD | A00385 | NA00385 | 4.01 |
| 36-31-15-20011-000-0040 | 8000 | W GULF BLVD | A00510 | NA00510 | 2.8 |

| Tax Parcel ID | Site Number | Site Road | Basin Name | Node Name | 100-Year Stage EL. |
|---|---|---|---|---|---|
| 36-31-15-20763-001-0010 | 8425 | W GULF BLVD | A00800 | NA00800 | 2.15 |
| 36-31-15-20763-001-0010 | 8425 | W GULF BLVD | A00900 | NA00900 | 3.54 |
| 36-31-15-20764-000-0001 | | W GULF BLVD | A00800 | NA00800 | 2.15 |
| 36-31-15-20764-000-0010 | 8411 | W GULF BLVD | A00800 | NA00800 | 2.15 |
| 36-31-15-20764-000-0020 | 8415 | W GULF BLVD | A00800 | NA00800 | 2.15 |
| 36-31-15-20764-000-0030 | 8410 | BAYSHORE DR | A00800 | NA00800 | 2.15 |
| 36-31-15-20764-000-0040 | 8408 | BAYSHORE DR | A00800 | NA00800 | 2.15 |
| 36-31-15-25438-000-0001 | | BAYSHORE DR | A00300 | NA00300 | 2.1 |
| 36-31-15-25438-000-0001 | | BAYSHORE DR | A00335 | NA00335 | 2.32 |
| 36-31-15-25438-000-0010 | 7710 | BAYSHORE DR | A00300 | NA00300 | 2.1 |
| 36-31-15-25438-000-0010 | 7710 | BAYSHORE DR | A00335 | NA00335 | 2.32 |
| 36-31-15-25438-000-0020 | 7710 | BAYSHORE DR | A00300 | NA00300 | 2.1 |
| 36-31-15-25438-000-0020 | 7710 | BAYSHORE DR | A00335 | NA00335 | 2.32 |
| 36-31-15-25438-000-0030 | 7710 | BAYSHORE DR | A00300 | NA00300 | 2.1 |
| 36-31-15-25438-000-0030 | 7710 | BAYSHORE DR | A00335 | NA00335 | 2.32 |
| 36-31-15-25438-000-0040 | 7710 | BAYSHORE DR | A00300 | NA00300 | 2.1 |
| 36-31-15-25438-000-0040 | 7710 | BAYSHORE DR | A00335 | NA00335 | 2.32 |
| 36-31-15-34516-000-0001 | | W GULF BLVD | A00300 | NA00300 | 2.1 |
| 36-31-15-34516-000-0001 | | W GULF BLVD | A00335 | NA00335 | 2.32 |
| 36-31-15-34516-000-0010 | 7797 | W GULF BLVD | A00300 | NA00300 | 2.1 |
| 36-31-15-34516-000-0010 | 7797 | W GULF BLVD | A00335 | NA00335 | 2.32 |
| 36-31-15-34516-000-0020 | 7797 | W GULF BLVD | A00300 | NA00300 | 2.1 |
| 36-31-15-34516-000-0020 | 7797 | W GULF BLVD | A00335 | NA00335 | 2.32 |
| 36-31-15-34516-000-0030 | 7797 | W GULF BLVD | A00300 | NA00300 | 2.1 |
| 36-31-15-34516-000-0030 | 7797 | W GULF BLVD | A00335 | NA00335 | 2.32 |
| 36-31-15-34516-000-0040 | 7797 | W GULF BLVD | A00300 | NA00300 | 2.1 |
| 36-31-15-34516-000-0040 | 7797 | W GULF BLVD | A00335 | NA00335 | 2.32 |
| 36-31-15-34516-000-0050 | 7797 | W GULF BLVD | A00300 | NA00300 | 2.1 |
| 36-31-15-34516-000-0050 | 7797 | W GULF BLVD | A00335 | NA00335 | 2.32 |
| 36-31-15-34516-000-0060 | 7797 | W GULF BLVD | A00300 | NA00300 | 2.1 |
| 36-31-15-34516-000-0060 | 7797 | W GULF BLVD | A00335 | NA00335 | 2.32 |
| 36-31-15-34516-000-0070 | 7797 | W GULF BLVD | A00300 | NA00300 | 2.1 |
| 36-31-15-34516-000-0070 | 7797 | W GULF BLVD | A00335 | NA00335 | 2.32 |
| 36-31-15-34516-000-0080 | 7797 | W GULF BLVD | A00300 | NA00300 | 2.1 |
| 36-31-15-34516-000-0080 | 7797 | W GULF BLVD | A00335 | NA00335 | 2.32 |
| 36-31-15-34516-000-0121 | 7797 | W GULF BLVD | A00300 | NA00300 | 2.1 |
| 36-31-15-34516-000-0121 | 7797 | W GULF BLVD | A00335 | NA00335 | 2.32 |
| 36-31-15-34516-000-0130 | 7797 | W GULF BLVD | A00300 | NA00300 | 2.1 |
| 36-31-15-34516-000-0130 | 7797 | W GULF BLVD | A00335 | NA00335 | 2.32 |
| 36-31-15-34516-001-0010 | 7797 | 78TH AVE | A00300 | NA00300 | 2.1 |
| 36-31-15-34516-001-0010 | 7797 | 78TH AVE | A00335 | NA00335 | 2.32 |
| 36-31-15-34516-001-0020 | 7797 | 78TH AVE | A00300 | NA00300 | 2.1 |
| 36-31-15-34516-001-0020 | 7797 | 78TH AVE | A00335 | NA00335 | 2.32 |
| 36-31-15-34516-001-0030 | 7797 | 78TH AVE | A00300 | NA00300 | 2.1 |
| 36-31-15-34516-001-0030 | 7797 | 78TH AVE | A00335 | NA00335 | 2.32 |
| 36-31-15-36153-000-0001 | 8475 | W GULF BLVD | A00900 | NA00900 | 3.54 |
| 36-31-15-36153-000-0001 | 8475 | W GULF BLVD | A01000 | NA01000 | 3.21 |
| 36-31-15-36153-000-0001 | 8475 | W GULF BLVD | A01100 | NA01100 | 3.34 |
| 36-31-15-36153-000-0010 | 8475 | W GULF BLVD | A00900 | NA00900 | 3.54 |
| 36-31-15-36153-000-0010 | 8475 | W GULF BLVD | A01000 | NA01000 | 3.21 |
| 36-31-15-36153-000-0010 | 8475 | W GULF BLVD | A01100 | NA01100 | 3.34 |
| 36-31-15-36153-000-0020 | 8475 | W GULF BLVD | A00900 | NA00900 | 3.54 |
| 36-31-15-36153-000-0020 | 8475 | W GULF BLVD | A01000 | NA01000 | 3.21 |
| 36-31-15-36153-000-0020 | 8475 | W GULF BLVD | A01100 | NA01100 | 3.34 |
| 36-31-15-36153-000-0030 | 8475 | W GULF BLVD | A00900 | NA00900 | 3.54 |
| 36-31-15-36153-000-0030 | 8475 | W GULF BLVD | A01000 | NA01000 | 3.21 |
| 36-31-15-36153-000-0030 | 8475 | W GULF BLVD | A01100 | NA01100 | 3.34 |
| 36-31-15-36153-000-0040 | 8475 | W GULF BLVD | A00900 | NA00900 | 3.54 |
| 36-31-15-36153-000-0040 | 8475 | W GULF BLVD | A01000 | NA01000 | 3.21 |
| 36-31-15-36153-000-0040 | 8475 | W GULF BLVD | A01100 | NA01100 | 3.34 |
| 36-31-15-36153-000-0050 | 8475 | W GULF BLVD | A00900 | NA00900 | 3.54 |
| 36-31-15-36153-000-0050 | 8475 | W GULF BLVD | A01000 | NA01000 | 3.21 |

| Tax Parcel ID | Site Number | Site Road | Basin Name | Node Name | 100-Year Stage EL. |
|---|---|---|---|---|---|
| 36-31-15-36153-000-0050 | 8475 | W GULF BLVD | A01100 | NA01100 | 3.34 |
| 36-31-15-36153-000-0060 | 8475 | W GULF BLVD | A00900 | NA00900 | 3.54 |
| 36-31-15-36153-000-0060 | 8475 | W GULF BLVD | A01000 | NA01000 | 3.21 |
| 36-31-15-36153-000-0060 | 8475 | W GULF BLVD | A01100 | NA01100 | 3.34 |
| 36-31-15-36153-000-0070 | 8475 | W GULF BLVD | A00900 | NA00900 | 3.54 |
| 36-31-15-36153-000-0070 | 8475 | W GULF BLVD | A01000 | NA01000 | 3.21 |
| 36-31-15-36153-000-0070 | 8475 | W GULF BLVD | A01100 | NA01100 | 3.34 |
| 36-31-15-36153-000-0080 | 8475 | W GULF BLVD | A00900 | NA00900 | 3.54 |
| 36-31-15-36153-000-0080 | 8475 | W GULF BLVD | A01000 | NA01000 | 3.21 |
| 36-31-15-36153-000-0080 | 8475 | W GULF BLVD | A01100 | NA01100 | 3.34 |
| 36-31-15-36153-000-0090 | 8475 | W GULF BLVD | A00900 | NA00900 | 3.54 |
| 36-31-15-36153-000-0090 | 8475 | W GULF BLVD | A01000 | NA01000 | 3.21 |
| 36-31-15-36153-000-0090 | 8475 | W GULF BLVD | A01100 | NA01100 | 3.34 |
| 36-31-15-36153-000-0100 | 8475 | W GULF BLVD | A00900 | NA00900 | 3.54 |
| 36-31-15-36153-000-0100 | 8475 | W GULF BLVD | A01000 | NA01000 | 3.21 |
| 36-31-15-36153-000-0100 | 8475 | W GULF BLVD | A01100 | NA01100 | 3.34 |
| 36-31-15-36153-000-0110 | 8475 | W GULF BLVD | A00900 | NA00900 | 3.54 |
| 36-31-15-36153-000-0110 | 8475 | W GULF BLVD | A01000 | NA01000 | 3.21 |
| 36-31-15-36153-000-0110 | 8475 | W GULF BLVD | A01100 | NA01100 | 3.34 |
| 36-31-15-36153-000-0120 | 8475 | W GULF BLVD | A00900 | NA00900 | 3.54 |
| 36-31-15-36153-000-0120 | 8475 | W GULF BLVD | A01000 | NA01000 | 3.21 |
| 36-31-15-36153-000-0120 | 8475 | W GULF BLVD | A01100 | NA01100 | 3.34 |
| 36-31-15-36153-000-0121 | 8475 | W GULF BLVD | A00900 | NA00900 | 3.54 |
| 36-31-15-36153-000-0121 | 8475 | W GULF BLVD | A01000 | NA01000 | 3.21 |
| 36-31-15-36153-000-0121 | 8475 | W GULF BLVD | A01100 | NA01100 | 3.34 |
| 36-31-15-36153-000-0140 | 8475 | W GULF BLVD | A00900 | NA00900 | 3.54 |
| 36-31-15-36153-000-0140 | 8475 | W GULF BLVD | A01000 | NA01000 | 3.21 |
| 36-31-15-36153-000-0140 | 8475 | W GULF BLVD | A01100 | NA01100 | 3.34 |
| 36-31-15-36153-000-0150 | 8475 | W GULF BLVD | A00900 | NA00900 | 3.54 |
| 36-31-15-36153-000-0150 | 8475 | W GULF BLVD | A01000 | NA01000 | 3.21 |
| 36-31-15-36153-000-0150 | 8475 | W GULF BLVD | A01100 | NA01100 | 3.34 |
| 36-31-15-36153-000-0160 | 8475 | W GULF BLVD | A00900 | NA00900 | 3.54 |
| 36-31-15-36153-000-0160 | 8475 | W GULF BLVD | A01000 | NA01000 | 3.21 |
| 36-31-15-36153-000-0160 | 8475 | W GULF BLVD | A01100 | NA01100 | 3.34 |
| 36-31-15-36153-000-0170 | 8475 | W GULF BLVD | A00900 | NA00900 | 3.54 |
| 36-31-15-36153-000-0170 | 8475 | W GULF BLVD | A01000 | NA01000 | 3.21 |
| 36-31-15-36153-000-0170 | 8475 | W GULF BLVD | A01100 | NA01100 | 3.34 |
| 36-31-15-36153-000-0180 | 8475 | W GULF BLVD | A00900 | NA00900 | 3.54 |
| 36-31-15-36153-000-0180 | 8475 | W GULF BLVD | A01000 | NA01000 | 3.21 |
| 36-31-15-36153-000-0180 | 8475 | W GULF BLVD | A01100 | NA01100 | 3.34 |
| 36-31-15-36153-000-0190 | 8475 | W GULF BLVD | A00900 | NA00900 | 3.54 |
| 36-31-15-36153-000-0190 | 8475 | W GULF BLVD | A01000 | NA01000 | 3.21 |
| 36-31-15-36153-000-0190 | 8475 | W GULF BLVD | A01100 | NA01100 | 3.34 |
| 36-31-15-36153-000-0200 | 8475 | W GULF BLVD | A00900 | NA00900 | 3.54 |
| 36-31-15-36153-000-0200 | 8475 | W GULF BLVD | A01000 | NA01000 | 3.21 |
| 36-31-15-36153-000-0200 | 8475 | W GULF BLVD | A01100 | NA01100 | 3.34 |
| 36-31-15-36153-000-0210 | 8475 | W GULF BLVD | A00900 | NA00900 | 3.54 |
| 36-31-15-36153-000-0210 | 8475 | W GULF BLVD | A01000 | NA01000 | 3.21 |
| 36-31-15-36153-000-0210 | 8475 | W GULF BLVD | A01100 | NA01100 | 3.34 |
| 36-31-15-36153-000-0220 | 8475 | W GULF BLVD | A00900 | NA00900 | 3.54 |
| 36-31-15-36153-000-0220 | 8475 | W GULF BLVD | A01000 | NA01000 | 3.21 |
| 36-31-15-36153-000-0220 | 8475 | W GULF BLVD | A01100 | NA01100 | 3.34 |
| 36-31-15-36153-000-0230 | 8475 | W GULF BLVD | A00900 | NA00900 | 3.54 |
| 36-31-15-36153-000-0230 | 8475 | W GULF BLVD | A01000 | NA01000 | 3.21 |
| 36-31-15-36153-000-0230 | 8475 | W GULF BLVD | A01100 | NA01100 | 3.34 |
| 36-31-15-36153-000-0240 | 8475 | W GULF BLVD | A00900 | NA00900 | 3.54 |
| 36-31-15-36153-000-0240 | 8475 | W GULF BLVD | A01000 | NA01000 | 3.21 |
| 36-31-15-36153-000-0240 | 8475 | W GULF BLVD | A01100 | NA01100 | 3.34 |
| 36-31-15-36153-000-0250 | 8475 | W GULF BLVD | A00900 | NA00900 | 3.54 |
| 36-31-15-36153-000-0250 | 8475 | W GULF BLVD | A01000 | NA01000 | 3.21 |
| 36-31-15-36153-000-0250 | 8475 | W GULF BLVD | A01100 | NA01100 | 3.34 |
| 36-31-15-36153-000-0260 | 8475 | W GULF BLVD | A00900 | NA00900 | 3.54 |

| Tax Parcel ID | Site Number | Site Road | Basin Name | Node Name | 100-Year Stage EL. |
|---|---|---|---|---|---|
| 36-31-15-36153-000-0260 | 8475 | W GULF BLVD | A01000 | NA01000 | 3.21 |
| 36-31-15-36153-000-0260 | 8475 | W GULF BLVD | A01100 | NA01100 | 3.34 |
| 36-31-15-36153-000-0270 | 8475 | W GULF BLVD | A00900 | NA00900 | 3.54 |
| 36-31-15-36153-000-0270 | 8475 | W GULF BLVD | A01000 | NA01000 | 3.21 |
| 36-31-15-36153-000-0270 | 8475 | W GULF BLVD | A01100 | NA01100 | 3.34 |
| 36-31-15-36153-000-0280 | 8475 | W GULF BLVD | A00900 | NA00900 | 3.54 |
| 36-31-15-36153-000-0280 | 8475 | W GULF BLVD | A01000 | NA01000 | 3.21 |
| 36-31-15-36153-000-0280 | 8475 | W GULF BLVD | A01100 | NA01100 | 3.34 |
| 36-31-15-36153-000-0290 | 8475 | W GULF BLVD | A00900 | NA00900 | 3.54 |
| 36-31-15-36153-000-0290 | 8475 | W GULF BLVD | A01000 | NA01000 | 3.21 |
| 36-31-15-36153-000-0290 | 8475 | W GULF BLVD | A01100 | NA01100 | 3.34 |
| 36-31-15-36153-000-0300 | 8475 | W GULF BLVD | A00900 | NA00900 | 3.54 |
| 36-31-15-36153-000-0300 | 8475 | W GULF BLVD | A01000 | NA01000 | 3.21 |
| 36-31-15-36153-000-0300 | 8475 | W GULF BLVD | A01100 | NA01100 | 3.34 |
| 36-31-15-36153-000-0310 | 8465 | W GULF BLVD | A00900 | NA00900 | 3.54 |
| 36-31-15-36153-000-0310 | 8465 | W GULF BLVD | A01000 | NA01000 | 3.21 |
| 36-31-15-36153-000-0310 | 8465 | W GULF BLVD | A01100 | NA01100 | 3.34 |
| 36-31-15-36153-000-0320 | 8465 | W GULF BLVD | A00900 | NA00900 | 3.54 |
| 36-31-15-36153-000-0320 | 8465 | W GULF BLVD | A01000 | NA01000 | 3.21 |
| 36-31-15-36153-000-0320 | 8465 | W GULF BLVD | A01100 | NA01100 | 3.34 |
| 36-31-15-36153-000-0330 | 8465 | W GULF BLVD | A00900 | NA00900 | 3.54 |
| 36-31-15-36153-000-0330 | 8465 | W GULF BLVD | A01000 | NA01000 | 3.21 |
| 36-31-15-36153-000-0330 | 8465 | W GULF BLVD | A01100 | NA01100 | 3.34 |
| 36-31-15-36153-000-0340 | 8465 | W GULF BLVD | A00900 | NA00900 | 3.54 |
| 36-31-15-36153-000-0340 | 8465 | W GULF BLVD | A01000 | NA01000 | 3.21 |
| 36-31-15-36153-000-0340 | 8465 | W GULF BLVD | A01100 | NA01100 | 3.34 |
| 36-31-15-36153-000-0350 | 8465 | W GULF BLVD | A00900 | NA00900 | 3.54 |
| 36-31-15-36153-000-0350 | 8465 | W GULF BLVD | A01000 | NA01000 | 3.21 |
| 36-31-15-36153-000-0350 | 8465 | W GULF BLVD | A01100 | NA01100 | 3.34 |
| 36-31-15-36153-000-0360 | 8465 | W GULF BLVD | A00900 | NA00900 | 3.54 |
| 36-31-15-36153-000-0360 | 8465 | W GULF BLVD | A01000 | NA01000 | 3.21 |
| 36-31-15-36153-000-0360 | 8465 | W GULF BLVD | A01100 | NA01100 | 3.34 |
| 36-31-15-36153-000-0370 | 8465 | W GULF BLVD | A00900 | NA00900 | 3.54 |
| 36-31-15-36153-000-0370 | 8465 | W GULF BLVD | A01000 | NA01000 | 3.21 |
| 36-31-15-36153-000-0370 | 8465 | W GULF BLVD | A01100 | NA01100 | 3.34 |
| 36-31-15-36153-000-0380 | 8465 | W GULF BLVD | A00900 | NA00900 | 3.54 |
| 36-31-15-36153-000-0380 | 8465 | W GULF BLVD | A01000 | NA01000 | 3.21 |
| 36-31-15-36153-000-0380 | 8465 | W GULF BLVD | A01100 | NA01100 | 3.34 |
| 36-31-15-36153-000-0390 | 8465 | W GULF BLVD | A00900 | NA00900 | 3.54 |
| 36-31-15-36153-000-0390 | 8465 | W GULF BLVD | A01000 | NA01000 | 3.21 |
| 36-31-15-36153-000-0390 | 8465 | W GULF BLVD | A01100 | NA01100 | 3.34 |
| 36-31-15-36153-000-0400 | 8465 | W GULF BLVD | A00900 | NA00900 | 3.54 |
| 36-31-15-36153-000-0400 | 8465 | W GULF BLVD | A01000 | NA01000 | 3.21 |
| 36-31-15-36153-000-0400 | 8465 | W GULF BLVD | A01100 | NA01100 | 3.34 |
| 36-31-15-36153-000-0410 | 8465 | W GULF BLVD | A00900 | NA00900 | 3.54 |
| 36-31-15-36153-000-0410 | 8465 | W GULF BLVD | A01000 | NA01000 | 3.21 |
| 36-31-15-36153-000-0410 | 8465 | W GULF BLVD | A01100 | NA01100 | 3.34 |
| 36-31-15-36153-000-0420 | 8465 | W GULF BLVD | A00900 | NA00900 | 3.54 |
| 36-31-15-36153-000-0420 | 8465 | W GULF BLVD | A01000 | NA01000 | 3.21 |
| 36-31-15-36153-000-0420 | 8465 | W GULF BLVD | A01100 | NA01100 | 3.34 |
| 36-31-15-36153-000-0430 | 8465 | W GULF BLVD | A00900 | NA00900 | 3.54 |
| 36-31-15-36153-000-0430 | 8465 | W GULF BLVD | A01000 | NA01000 | 3.21 |
| 36-31-15-36153-000-0430 | 8465 | W GULF BLVD | A01100 | NA01100 | 3.34 |
| 36-31-15-36153-000-0440 | 8465 | W GULF BLVD | A00900 | NA00900 | 3.54 |
| 36-31-15-36153-000-0440 | 8465 | W GULF BLVD | A01000 | NA01000 | 3.21 |
| 36-31-15-36153-000-0440 | 8465 | W GULF BLVD | A01100 | NA01100 | 3.34 |
| 36-31-15-36153-000-0450 | 8465 | W GULF BLVD | A00900 | NA00900 | 3.54 |
| 36-31-15-36153-000-0450 | 8465 | W GULF BLVD | A01000 | NA01000 | 3.21 |
| 36-31-15-36153-000-0450 | 8465 | W GULF BLVD | A01100 | NA01100 | 3.34 |
| 36-31-15-36153-000-0460 | 8465 | W GULF BLVD | A00900 | NA00900 | 3.54 |
| 36-31-15-36153-000-0460 | 8465 | W GULF BLVD | A01000 | NA01000 | 3.21 |
| 36-31-15-36153-000-0460 | 8465 | W GULF BLVD | A01100 | NA01100 | 3.34 |

| Tax Parcel ID | Site Number | Site Road | Basin Name | Node Name | 100-Year Stage EL. |
|---|---|---|---|---|---|
| 36-31-15-36153-000-0470 | 8465 | W GULF BLVD | A00900 | NA00900 | 3.54 |
| 36-31-15-36153-000-0470 | 8465 | W GULF BLVD | A01000 | NA01000 | 3.21 |
| 36-31-15-36153-000-0470 | 8465 | W GULF BLVD | A01100 | NA01100 | 3.34 |
| 36-31-15-36153-000-0480 | 8465 | W GULF BLVD | A00900 | NA00900 | 3.54 |
| 36-31-15-36153-000-0480 | 8465 | W GULF BLVD | A01000 | NA01000 | 3.21 |
| 36-31-15-36153-000-0480 | 8465 | W GULF BLVD | A01100 | NA01100 | 3.34 |
| 36-31-15-36153-000-0490 | 8465 | W GULF BLVD | A00900 | NA00900 | 3.54 |
| 36-31-15-36153-000-0490 | 8465 | W GULF BLVD | A01000 | NA01000 | 3.21 |
| 36-31-15-36153-000-0490 | 8465 | W GULF BLVD | A01100 | NA01100 | 3.34 |
| 36-31-15-36153-000-0500 | 8465 | W GULF BLVD | A00900 | NA00900 | 3.54 |
| 36-31-15-36153-000-0500 | 8465 | W GULF BLVD | A01000 | NA01000 | 3.21 |
| 36-31-15-36153-000-0500 | 8465 | W GULF BLVD | A01100 | NA01100 | 3.34 |
| 36-31-15-36153-000-0510 | 8465 | W GULF BLVD | A00900 | NA00900 | 3.54 |
| 36-31-15-36153-000-0510 | 8465 | W GULF BLVD | A01000 | NA01000 | 3.21 |
| 36-31-15-36153-000-0510 | 8465 | W GULF BLVD | A01100 | NA01100 | 3.34 |
| 36-31-15-36153-000-0520 | 8465 | W GULF BLVD | A00900 | NA00900 | 3.54 |
| 36-31-15-36153-000-0520 | 8465 | W GULF BLVD | A01000 | NA01000 | 3.21 |
| 36-31-15-36153-000-0520 | 8465 | W GULF BLVD | A01100 | NA01100 | 3.34 |
| 36-31-15-36153-000-0530 | 8465 | W GULF BLVD | A00900 | NA00900 | 3.54 |
| 36-31-15-36153-000-0530 | 8465 | W GULF BLVD | A01000 | NA01000 | 3.21 |
| 36-31-15-36153-000-0530 | 8465 | W GULF BLVD | A01100 | NA01100 | 3.34 |
| 36-31-15-36153-000-0540 | 8465 | W GULF BLVD | A00900 | NA00900 | 3.54 |
| 36-31-15-36153-000-0540 | 8465 | W GULF BLVD | A01000 | NA01000 | 3.21 |
| 36-31-15-36153-000-0540 | 8465 | W GULF BLVD | A01100 | NA01100 | 3.34 |
| 36-31-15-36153-000-0550 | 8465 | W GULF BLVD | A00900 | NA00900 | 3.54 |
| 36-31-15-36153-000-0550 | 8465 | W GULF BLVD | A01000 | NA01000 | 3.21 |
| 36-31-15-36153-000-0550 | 8465 | W GULF BLVD | A01100 | NA01100 | 3.34 |
| 36-31-15-36153-000-0560 | 8465 | W GULF BLVD | A00900 | NA00900 | 3.54 |
| 36-31-15-36153-000-0560 | 8465 | W GULF BLVD | A01000 | NA01000 | 3.21 |
| 36-31-15-36153-000-0560 | 8465 | W GULF BLVD | A01100 | NA01100 | 3.34 |
| 36-31-15-36153-000-0570 | 8465 | W GULF BLVD | A00900 | NA00900 | 3.54 |
| 36-31-15-36153-000-0570 | 8465 | W GULF BLVD | A01000 | NA01000 | 3.21 |
| 36-31-15-36153-000-0570 | 8465 | W GULF BLVD | A01100 | NA01100 | 3.34 |
| 36-31-15-36153-000-0580 | 8465 | W GULF BLVD | A00900 | NA00900 | 3.54 |
| 36-31-15-36153-000-0580 | 8465 | W GULF BLVD | A01000 | NA01000 | 3.21 |
| 36-31-15-36153-000-0580 | 8465 | W GULF BLVD | A01100 | NA01100 | 3.34 |
| 36-31-15-36153-000-0590 | 8465 | W GULF BLVD | A00900 | NA00900 | 3.54 |
| 36-31-15-36153-000-0590 | 8465 | W GULF BLVD | A01000 | NA01000 | 3.21 |
| 36-31-15-36153-000-0590 | 8465 | W GULF BLVD | A01100 | NA01100 | 3.34 |
| 36-31-15-36153-000-0600 | 8465 | W GULF BLVD | A00900 | NA00900 | 3.54 |
| 36-31-15-36153-000-0600 | 8465 | W GULF BLVD | A01000 | NA01000 | 3.21 |
| 36-31-15-36153-000-0600 | 8465 | W GULF BLVD | A01100 | NA01100 | 3.34 |
| 36-31-15-49844-000-0001 | | BAYSHORE DR | A00100 | NA00100 | 2.06 |
| 36-31-15-49844-000-0001 | | BAYSHORE DR | A00110 | NA00110 | 2.22 |
| 36-31-15-49844-000-2010 | 7537 | BAYSHORE DR | A00100 | NA00100 | 2.06 |
| 36-31-15-49844-000-2010 | 7537 | BAYSHORE DR | A00110 | NA00110 | 2.22 |
| 36-31-15-49844-000-2020 | 7537 | BAYSHORE DR | A00100 | NA00100 | 2.06 |
| 36-31-15-49844-000-2020 | 7537 | BAYSHORE DR | A00110 | NA00110 | 2.22 |
| 36-31-15-49844-000-2030 | 7537 | BAYSHORE DR | A00100 | NA00100 | 2.06 |
| 36-31-15-49844-000-2030 | 7537 | BAYSHORE DR | A00110 | NA00110 | 2.22 |
| 36-31-15-49844-000-2040 | 7537 | BAYSHORE DR | A00100 | NA00100 | 2.06 |
| 36-31-15-49844-000-2040 | 7537 | BAYSHORE DR | A00110 | NA00110 | 2.22 |
| 36-31-15-49844-000-2050 | 7537 | BAYSHORE DR | A00100 | NA00100 | 2.06 |
| 36-31-15-49844-000-2050 | 7537 | BAYSHORE DR | A00110 | NA00110 | 2.22 |
| 36-31-15-49844-000-2060 | 7537 | BAYSHORE DR | A00100 | NA00100 | 2.06 |
| 36-31-15-49844-000-2060 | 7537 | BAYSHORE DR | A00110 | NA00110 | 2.22 |
| 36-31-15-49844-000-2070 | 7537 | BAYSHORE DR | A00100 | NA00100 | 2.06 |
| 36-31-15-49844-000-2070 | 7537 | BAYSHORE DR | A00110 | NA00110 | 2.22 |
| 36-31-15-49844-000-2080 | 7537 | BAYSHORE DR | A00100 | NA00100 | 2.06 |
| 36-31-15-49844-000-2080 | 7537 | BAYSHORE DR | A00110 | NA00110 | 2.22 |
| 36-31-15-49844-000-3010 | 7537 | BAYSHORE DR | A00100 | NA00100 | 2.06 |
| 36-31-15-49844-000-3010 | 7537 | BAYSHORE DR | A00110 | NA00110 | 2.22 |

| Tax Parcel ID | Site Number | Site Road | Basin Name | Node Name | 100-Year Stage EL. |
|---|---|---|---|---|---|
| 36-31-15-49844-000-3020 | 7537 | BAYSHORE DR | A00100 | NA00100 | 2.06 |
| 36-31-15-49844-000-3020 | 7537 | BAYSHORE DR | A00110 | NA00110 | 2.22 |
| 36-31-15-49844-000-3030 | 7537 | BAYSHORE DR | A00100 | NA00100 | 2.06 |
| 36-31-15-49844-000-3030 | 7537 | BAYSHORE DR | A00110 | NA00110 | 2.22 |
| 36-31-15-49844-000-3040 | 7537 | BAYSHORE DR | A00100 | NA00100 | 2.06 |
| 36-31-15-49844-000-3040 | 7537 | BAYSHORE DR | A00110 | NA00110 | 2.22 |
| 36-31-15-49844-000-3050 | 7537 | BAYSHORE DR | A00100 | NA00100 | 2.06 |
| 36-31-15-49844-000-3050 | 7537 | BAYSHORE DR | A00110 | NA00110 | 2.22 |
| 36-31-15-49844-000-3060 | 7537 | BAYSHORE DR | A00100 | NA00100 | 2.06 |
| 36-31-15-49844-000-3060 | 7537 | BAYSHORE DR | A00110 | NA00110 | 2.22 |
| 36-31-15-49844-000-3070 | 7537 | BAYSHORE DR | A00100 | NA00100 | 2.06 |
| 36-31-15-49844-000-3070 | 7537 | BAYSHORE DR | A00110 | NA00110 | 2.22 |
| 36-31-15-49844-000-3080 | 7537 | BAYSHORE DR | A00100 | NA00100 | 2.06 |
| 36-31-15-49844-000-3080 | 7537 | BAYSHORE DR | A00110 | NA00110 | 2.22 |
| 36-31-15-49844-000-4010 | 7537 | BAYSHORE DR | A00100 | NA00100 | 2.06 |
| 36-31-15-49844-000-4010 | 7537 | BAYSHORE DR | A00110 | NA00110 | 2.22 |
| 36-31-15-49844-000-4020 | 7537 | BAYSHORE DR | A00100 | NA00100 | 2.06 |
| 36-31-15-49844-000-4020 | 7537 | BAYSHORE DR | A00110 | NA00110 | 2.22 |
| 36-31-15-49844-000-4030 | 7537 | BAYSHORE DR | A00100 | NA00100 | 2.06 |
| 36-31-15-49844-000-4030 | 7537 | BAYSHORE DR | A00110 | NA00110 | 2.22 |
| 36-31-15-49844-000-4040 | 7537 | BAYSHORE DR | A00100 | NA00100 | 2.06 |
| 36-31-15-49844-000-4040 | 7537 | BAYSHORE DR | A00110 | NA00110 | 2.22 |
| 36-31-15-49844-000-4050 | 7537 | BAYSHORE DR | A00100 | NA00100 | 2.06 |
| 36-31-15-49844-000-4050 | 7537 | BAYSHORE DR | A00110 | NA00110 | 2.22 |
| 36-31-15-49844-000-4060 | 7537 | BAYSHORE DR | A00100 | NA00100 | 2.06 |
| 36-31-15-49844-000-4060 | 7537 | BAYSHORE DR | A00110 | NA00110 | 2.22 |
| 36-31-15-49844-000-4070 | 7537 | BAYSHORE DR | A00100 | NA00100 | 2.06 |
| 36-31-15-49844-000-4070 | 7537 | BAYSHORE DR | A00110 | NA00110 | 2.22 |
| 36-31-15-49844-000-4080 | 7537 | BAYSHORE DR | A00100 | NA00100 | 2.06 |
| 36-31-15-49844-000-4080 | 7537 | BAYSHORE DR | A00110 | NA00110 | 2.22 |
| 36-31-15-49859-000-0001 | | BAYSHORE DR | A00314P | NA00314P | 3.6 |
| 36-31-15-49859-011-2010 | 7564 | BAYSHORE DR | A00314P | NA00314P | 3.6 |
| 36-31-15-49859-011-2020 | 7564 | BAYSHORE DR | A00314P | NA00314P | 3.6 |
| 36-31-15-49859-011-2030 | 7564 | BAYSHORE DR | A00314P | NA00314P | 3.6 |
| 36-31-15-49859-011-2040 | 7564 | BAYSHORE DR | A00314P | NA00314P | 3.6 |
| 36-31-15-49859-011-2050 | 7564 | BAYSHORE DR | A00314P | NA00314P | 3.6 |
| 36-31-15-49859-011-2060 | 7564 | BAYSHORE DR | A00314P | NA00314P | 3.6 |
| 36-31-15-49859-011-2070 | 7564 | BAYSHORE DR | A00314P | NA00314P | 3.6 |
| 36-31-15-49859-011-3010 | 7564 | BAYSHORE DR | A00314P | NA00314P | 3.6 |
| 36-31-15-49859-011-3020 | 7564 | BAYSHORE DR | A00314P | NA00314P | 3.6 |
| 36-31-15-49859-011-3030 | 7564 | BAYSHORE DR | A00314P | NA00314P | 3.6 |
| 36-31-15-49859-011-3040 | 7564 | BAYSHORE DR | A00314P | NA00314P | 3.6 |
| 36-31-15-49859-011-3050 | 7564 | BAYSHORE DR | A00314P | NA00314P | 3.6 |
| 36-31-15-49859-011-3060 | 7564 | BAYSHORE DR | A00314P | NA00314P | 3.6 |
| 36-31-15-49859-011-3070 | 7564 | BAYSHORE DR | A00314P | NA00314P | 3.6 |
| 36-31-15-49859-011-4010 | 7564 | BAYSHORE DR | A00314P | NA00314P | 3.6 |
| 36-31-15-49859-011-4020 | 7564 | BAYSHORE DR | A00314P | NA00314P | 3.6 |
| 36-31-15-49859-011-4030 | 7564 | BAYSHORE DR | A00314P | NA00314P | 3.6 |
| 36-31-15-49859-011-4040 | 7564 | BAYSHORE DR | A00314P | NA00314P | 3.6 |
| 36-31-15-49859-011-4050 | 7564 | BAYSHORE DR | A00314P | NA00314P | 3.6 |
| 36-31-15-49859-011-4060 | 7564 | BAYSHORE DR | A00314P | NA00314P | 3.6 |
| 36-31-15-49859-011-4070 | 7564 | BAYSHORE DR | A00314P | NA00314P | 3.6 |
| 36-31-15-53982-000-0010 | 8115 | W GULF BLVD | A00605 | NA00605 | 2.85 |
| 36-31-15-53982-000-0010 | 8115 | W GULF BLVD | A00735 | NA00735 | 2.78 |
| 36-31-15-53982-000-0020 | 8125 | W GULF BLVD | A00605 | NA00605 | 2.85 |
| 36-31-15-53982-000-0020 | 8125 | W GULF BLVD | A00735 | NA00735 | 2.78 |
| 36-31-15-53982-000-0030 | 5 | 82ND AVE | A00605 | NA00605 | 2.85 |
| 36-31-15-53982-000-0030 | 5 | 82ND AVE | A00735 | NA00735 | 2.78 |
| 36-31-15-53982-000-0040 | 7 | 82ND AVE | A00605 | NA00605 | 2.85 |
| 36-31-15-53982-000-0040 | 7 | 82ND AVE | A00735 | NA00735 | 2.78 |
| 36-31-15-53982-000-0050 | 9 | 82ND AVE | A00605 | NA00605 | 2.85 |
| 36-31-15-53982-000-0050 | 9 | 82ND AVE | A00735 | NA00735 | 2.78 |

| Tax Parcel ID | Site Number | Site Road | Basin Name | Node Name | 100-Year Stage EL. |
|---|---|---|---|---|---|
| 36-31-15-53982-000-0060 | 11 | 82ND AVE | A00605 | NA00605 | 2.85 |
| 36-31-15-53982-000-0060 | 11 | 82ND AVE | A00735 | NA00735 | 2.78 |
| 36-31-15-53982-000-0080 | 13 | 82ND AVE | A00605 | NA00605 | 2.85 |
| 36-31-15-53982-000-0080 | 13 | 82ND AVE | A00735 | NA00735 | 2.78 |
| 36-31-15-53982-000-0090 | 8150 | BAYSHORE DR | A00605 | NA00605 | 2.85 |
| 36-31-15-53982-000-0090 | 8150 | BAYSHORE DR | A00735 | NA00735 | 2.78 |
| 36-31-15-54964-000-0000 | | | A00100 | NA00100 | 2.06 |
| 36-31-15-54964-000-0000 | | | A00106 | NA00106 | 2.12 |
| 36-31-15-54964-000-0000 | | | A00200 | NA00200 | 1.3 |
| 36-31-15-54964-000-0000 | | | A00300 | NA00300 | 2.1 |
| 36-31-15-54964-000-0000 | | | A00300 | NA00300 | 2.1 |
| 36-31-15-54964-000-0000 | | | A00312 | NA00312 | 2.97 |
| 36-31-15-54964-000-0000 | | | A00314P | NA00314P | 3.6 |
| 36-31-15-54964-000-0000 | | | A00375 | NA00375 | 4.15 |
| 36-31-15-54964-000-0000 | | | A00375 | NA00375 | 4.15 |
| 36-31-15-54964-000-0001 | | BAYSHORE DR | A00100 | NA00100 | 2.06 |
| 36-31-15-54964-000-0001 | | BAYSHORE DR | A00106 | NA00106 | 2.12 |
| 36-31-15-54964-000-0001 | | BAYSHORE DR | A00200 | NA00200 | 1.3 |
| 36-31-15-54964-000-0001 | | BAYSHORE DR | A00300 | NA00300 | 2.1 |
| 36-31-15-54964-000-0001 | | BAYSHORE DR | A00300 | NA00300 | 2.1 |
| 36-31-15-54964-000-0001 | | BAYSHORE DR | A00312 | NA00312 | 2.97 |
| 36-31-15-54964-000-0001 | | BAYSHORE DR | A00314P | NA00314P | 3.6 |
| 36-31-15-54964-000-0001 | | BAYSHORE DR | A00375 | NA00375 | 4.15 |
| 36-31-15-54964-001-0201 | 7600 | BAYSHORE DR | A00300 | NA00300 | 2.1 |
| 36-31-15-54964-001-0201 | 7600 | BAYSHORE DR | A00312 | NA00312 | 2.97 |
| 36-31-15-54964-001-0201 | 7600 | BAYSHORE DR | A00314P | NA00314P | 3.6 |
| 36-31-15-54964-001-0201 | 7600 | BAYSHORE DR | A00375 | NA00375 | 4.15 |
| 36-31-15-54964-001-0202 | 7600 | BAYSHORE DR | A00300 | NA00300 | 2.1 |
| 36-31-15-54964-001-0202 | 7600 | BAYSHORE DR | A00312 | NA00312 | 2.97 |
| 36-31-15-54964-001-0202 | 7600 | BAYSHORE DR | A00314P | NA00314P | 3.6 |
| 36-31-15-54964-001-0202 | 7600 | BAYSHORE DR | A00375 | NA00375 | 4.15 |
| 36-31-15-54964-001-0203 | 7600 | BAYSHORE DR | A00300 | NA00300 | 2.1 |
| 36-31-15-54964-001-0203 | 7600 | BAYSHORE DR | A00312 | NA00312 | 2.97 |
| 36-31-15-54964-001-0203 | 7600 | BAYSHORE DR | A00314P | NA00314P | 3.6 |
| 36-31-15-54964-001-0203 | 7600 | BAYSHORE DR | A00375 | NA00375 | 4.15 |
| 36-31-15-54964-001-0204 | 7600 | BAYSHORE DR | A00300 | NA00300 | 2.1 |
| 36-31-15-54964-001-0204 | 7600 | BAYSHORE DR | A00312 | NA00312 | 2.97 |
| 36-31-15-54964-001-0204 | 7600 | BAYSHORE DR | A00314P | NA00314P | 3.6 |
| 36-31-15-54964-001-0204 | 7600 | BAYSHORE DR | A00375 | NA00375 | 4.15 |
| 36-31-15-54964-001-0205 | 7600 | BAYSHORE DR | A00300 | NA00300 | 2.1 |
| 36-31-15-54964-001-0205 | 7600 | BAYSHORE DR | A00312 | NA00312 | 2.97 |
| 36-31-15-54964-001-0205 | 7600 | BAYSHORE DR | A00314P | NA00314P | 3.6 |
| 36-31-15-54964-001-0205 | 7600 | BAYSHORE DR | A00375 | NA00375 | 4.15 |
| 36-31-15-54964-001-0206 | 7600 | BAYSHORE DR | A00300 | NA00300 | 2.1 |
| 36-31-15-54964-001-0206 | 7600 | BAYSHORE DR | A00312 | NA00312 | 2.97 |
| 36-31-15-54964-001-0206 | 7600 | BAYSHORE DR | A00314P | NA00314P | 3.6 |
| 36-31-15-54964-001-0206 | 7600 | BAYSHORE DR | A00375 | NA00375 | 4.15 |
| 36-31-15-54964-001-0207 | 7600 | BAYSHORE DR | A00300 | NA00300 | 2.1 |
| 36-31-15-54964-001-0207 | 7600 | BAYSHORE DR | A00312 | NA00312 | 2.97 |
| 36-31-15-54964-001-0207 | 7600 | BAYSHORE DR | A00314P | NA00314P | 3.6 |
| 36-31-15-54964-001-0207 | 7600 | BAYSHORE DR | A00375 | NA00375 | 4.15 |
| 36-31-15-54964-001-0208 | 7600 | BAYSHORE DR | A00300 | NA00300 | 2.1 |
| 36-31-15-54964-001-0208 | 7600 | BAYSHORE DR | A00312 | NA00312 | 2.97 |
| 36-31-15-54964-001-0208 | 7600 | BAYSHORE DR | A00314P | NA00314P | 3.6 |
| 36-31-15-54964-001-0208 | 7600 | BAYSHORE DR | A00375 | NA00375 | 4.15 |
| 36-31-15-54964-001-0301 | 7600 | BAYSHORE DR | A00300 | NA00300 | 2.1 |
| 36-31-15-54964-001-0301 | 7600 | BAYSHORE DR | A00312 | NA00312 | 2.97 |
| 36-31-15-54964-001-0301 | 7600 | BAYSHORE DR | A00314P | NA00314P | 3.6 |
| 36-31-15-54964-001-0301 | 7600 | BAYSHORE DR | A00375 | NA00375 | 4.15 |
| 36-31-15-54964-001-0302 | 7600 | BAYSHORE DR | A00300 | NA00300 | 2.1 |
| 36-31-15-54964-001-0302 | 7600 | BAYSHORE DR | A00312 | NA00312 | 2.97 |
| 36-31-15-54964-001-0302 | 7600 | BAYSHORE DR | A00314P | NA00314P | 3.6 |

| Tax Parcel ID | Site Number | Site Road | Basin Name | Node Name | 100-Year Stage EL. |
|---|---|---|---|---|---|
| 36-31-15-54964-001-0302 | 7600 | BAYSHORE DR | A00375 | NA00375 | 4.15 |
| 36-31-15-54964-001-0303 | 7600 | BAYSHORE DR | A00300 | NA00300 | 2.1 |
| 36-31-15-54964-001-0303 | 7600 | BAYSHORE DR | A00312 | NA00312 | 2.97 |
| 36-31-15-54964-001-0303 | 7600 | BAYSHORE DR | A00314P | NA00314P | 3.6 |
| 36-31-15-54964-001-0303 | 7600 | BAYSHORE DR | A00375 | NA00375 | 4.15 |
| 36-31-15-54964-001-0304 | 7600 | BAYSHORE DR | A00300 | NA00300 | 2.1 |
| 36-31-15-54964-001-0304 | 7600 | BAYSHORE DR | A00312 | NA00312 | 2.97 |
| 36-31-15-54964-001-0304 | 7600 | BAYSHORE DR | A00314P | NA00314P | 3.6 |
| 36-31-15-54964-001-0304 | 7600 | BAYSHORE DR | A00375 | NA00375 | 4.15 |
| 36-31-15-54964-001-0305 | 7600 | BAYSHORE DR | A00300 | NA00300 | 2.1 |
| 36-31-15-54964-001-0305 | 7600 | BAYSHORE DR | A00312 | NA00312 | 2.97 |
| 36-31-15-54964-001-0305 | 7600 | BAYSHORE DR | A00314P | NA00314P | 3.6 |
| 36-31-15-54964-001-0305 | 7600 | BAYSHORE DR | A00375 | NA00375 | 4.15 |
| 36-31-15-54964-001-0306 | 7600 | BAYSHORE DR | A00300 | NA00300 | 2.1 |
| 36-31-15-54964-001-0306 | 7600 | BAYSHORE DR | A00312 | NA00312 | 2.97 |
| 36-31-15-54964-001-0306 | 7600 | BAYSHORE DR | A00314P | NA00314P | 3.6 |
| 36-31-15-54964-001-0306 | 7600 | BAYSHORE DR | A00375 | NA00375 | 4.15 |
| 36-31-15-54964-001-0307 | 7600 | BAYSHORE DR | A00300 | NA00300 | 2.1 |
| 36-31-15-54964-001-0307 | 7600 | BAYSHORE DR | A00312 | NA00312 | 2.97 |
| 36-31-15-54964-001-0307 | 7600 | BAYSHORE DR | A00314P | NA00314P | 3.6 |
| 36-31-15-54964-001-0307 | 7600 | BAYSHORE DR | A00375 | NA00375 | 4.15 |
| 36-31-15-54964-001-0308 | 7600 | BAYSHORE DR | A00300 | NA00300 | 2.1 |
| 36-31-15-54964-001-0308 | 7600 | BAYSHORE DR | A00312 | NA00312 | 2.97 |
| 36-31-15-54964-001-0308 | 7600 | BAYSHORE DR | A00314P | NA00314P | 3.6 |
| 36-31-15-54964-001-0308 | 7600 | BAYSHORE DR | A00375 | NA00375 | 4.15 |
| 36-31-15-54964-001-0401 | 7600 | BAYSHORE DR | A00300 | NA00300 | 2.1 |
| 36-31-15-54964-001-0401 | 7600 | BAYSHORE DR | A00312 | NA00312 | 2.97 |
| 36-31-15-54964-001-0401 | 7600 | BAYSHORE DR | A00314P | NA00314P | 3.6 |
| 36-31-15-54964-001-0401 | 7600 | BAYSHORE DR | A00375 | NA00375 | 4.15 |
| 36-31-15-54964-001-0402 | 7600 | BAYSHORE DR | A00300 | NA00300 | 2.1 |
| 36-31-15-54964-001-0402 | 7600 | BAYSHORE DR | A00312 | NA00312 | 2.97 |
| 36-31-15-54964-001-0402 | 7600 | BAYSHORE DR | A00314P | NA00314P | 3.6 |
| 36-31-15-54964-001-0402 | 7600 | BAYSHORE DR | A00375 | NA00375 | 4.15 |
| 36-31-15-54964-001-0403 | 7600 | BAYSHORE DR | A00300 | NA00300 | 2.1 |
| 36-31-15-54964-001-0403 | 7600 | BAYSHORE DR | A00312 | NA00312 | 2.97 |
| 36-31-15-54964-001-0403 | 7600 | BAYSHORE DR | A00314P | NA00314P | 3.6 |
| 36-31-15-54964-001-0403 | 7600 | BAYSHORE DR | A00375 | NA00375 | 4.15 |
| 36-31-15-54964-001-0404 | 7600 | BAYSHORE DR | A00300 | NA00300 | 2.1 |
| 36-31-15-54964-001-0404 | 7600 | BAYSHORE DR | A00312 | NA00312 | 2.97 |
| 36-31-15-54964-001-0404 | 7600 | BAYSHORE DR | A00314P | NA00314P | 3.6 |
| 36-31-15-54964-001-0404 | 7600 | BAYSHORE DR | A00375 | NA00375 | 4.15 |
| 36-31-15-54964-001-0405 | 7600 | BAYSHORE DR | A00300 | NA00300 | 2.1 |
| 36-31-15-54964-001-0405 | 7600 | BAYSHORE DR | A00312 | NA00312 | 2.97 |
| 36-31-15-54964-001-0405 | 7600 | BAYSHORE DR | A00314P | NA00314P | 3.6 |
| 36-31-15-54964-001-0405 | 7600 | BAYSHORE DR | A00375 | NA00375 | 4.15 |
| 36-31-15-54964-001-0406 | 7600 | BAYSHORE DR | A00300 | NA00300 | 2.1 |
| 36-31-15-54964-001-0406 | 7600 | BAYSHORE DR | A00312 | NA00312 | 2.97 |
| 36-31-15-54964-001-0406 | 7600 | BAYSHORE DR | A00314P | NA00314P | 3.6 |
| 36-31-15-54964-001-0406 | 7600 | BAYSHORE DR | A00375 | NA00375 | 4.15 |
| 36-31-15-54964-001-0501 | 7600 | BAYSHORE DR | A00300 | NA00300 | 2.1 |
| 36-31-15-54964-001-0501 | 7600 | BAYSHORE DR | A00312 | NA00312 | 2.97 |
| 36-31-15-54964-001-0501 | 7600 | BAYSHORE DR | A00314P | NA00314P | 3.6 |
| 36-31-15-54964-001-0501 | 7600 | BAYSHORE DR | A00375 | NA00375 | 4.15 |
| 36-31-15-54964-001-0502 | 7600 | BAYSHORE DR | A00300 | NA00300 | 2.1 |
| 36-31-15-54964-001-0502 | 7600 | BAYSHORE DR | A00312 | NA00312 | 2.97 |
| 36-31-15-54964-001-0502 | 7600 | BAYSHORE DR | A00314P | NA00314P | 3.6 |
| 36-31-15-54964-001-0502 | 7600 | BAYSHORE DR | A00375 | NA00375 | 4.15 |
| 36-31-15-54964-001-0503 | 7600 | BAYSHORE DR | A00300 | NA00300 | 2.1 |
| 36-31-15-54964-001-0503 | 7600 | BAYSHORE DR | A00312 | NA00312 | 2.97 |
| 36-31-15-54964-001-0503 | 7600 | BAYSHORE DR | A00314P | NA00314P | 3.6 |
| 36-31-15-54964-001-0503 | 7600 | BAYSHORE DR | A00375 | NA00375 | 4.15 |
| 36-31-15-54964-001-0504 | 7600 | BAYSHORE DR | A00300 | NA00300 | 2.1 |

| Tax Parcel ID | Site Number | Site Road | Basin Name | Node Name | 100-Year Stage EL. |
|---|---|---|---|---|---|
| 36-31-15-54964-001-0504 | 7600 | BAYSHORE DR | A00312 | NA00312 | 2.97 |
| 36-31-15-54964-001-0504 | 7600 | BAYSHORE DR | A00314P | NA00314P | 3.6 |
| 36-31-15-54964-001-0504 | 7600 | BAYSHORE DR | A00375 | NA00375 | 4.15 |
| 36-31-15-54964-001-0505 | 7600 | BAYSHORE DR | A00300 | NA00300 | 2.1 |
| 36-31-15-54964-001-0505 | 7600 | BAYSHORE DR | A00312 | NA00312 | 2.97 |
| 36-31-15-54964-001-0505 | 7600 | BAYSHORE DR | A00314P | NA00314P | 3.6 |
| 36-31-15-54964-001-0505 | 7600 | BAYSHORE DR | A00375 | NA00375 | 4.15 |
| 36-31-15-54964-001-0506 | 7600 | BAYSHORE DR | A00300 | NA00300 | 2.1 |
| 36-31-15-54964-001-0506 | 7600 | BAYSHORE DR | A00312 | NA00312 | 2.97 |
| 36-31-15-54964-001-0506 | 7600 | BAYSHORE DR | A00314P | NA00314P | 3.6 |
| 36-31-15-54964-001-0506 | 7600 | BAYSHORE DR | A00375 | NA00375 | 4.15 |
| 36-31-15-54964-001-0601 | 7600 | BAYSHORE DR | A00300 | NA00300 | 2.1 |
| 36-31-15-54964-001-0601 | 7600 | BAYSHORE DR | A00312 | NA00312 | 2.97 |
| 36-31-15-54964-001-0601 | 7600 | BAYSHORE DR | A00314P | NA00314P | 3.6 |
| 36-31-15-54964-001-0601 | 7600 | BAYSHORE DR | A00375 | NA00375 | 4.15 |
| 36-31-15-54964-001-0602 | 7600 | BAYSHORE DR | A00300 | NA00300 | 2.1 |
| 36-31-15-54964-001-0602 | 7600 | BAYSHORE DR | A00312 | NA00312 | 2.97 |
| 36-31-15-54964-001-0602 | 7600 | BAYSHORE DR | A00314P | NA00314P | 3.6 |
| 36-31-15-54964-001-0602 | 7600 | BAYSHORE DR | A00375 | NA00375 | 4.15 |
| 36-31-15-54964-001-0603 | 7600 | BAYSHORE DR | A00300 | NA00300 | 2.1 |
| 36-31-15-54964-001-0603 | 7600 | BAYSHORE DR | A00312 | NA00312 | 2.97 |
| 36-31-15-54964-001-0603 | 7600 | BAYSHORE DR | A00314P | NA00314P | 3.6 |
| 36-31-15-54964-001-0603 | 7600 | BAYSHORE DR | A00375 | NA00375 | 4.15 |
| 36-31-15-54964-001-0604 | 7600 | BAYSHORE DR | A00300 | NA00300 | 2.1 |
| 36-31-15-54964-001-0604 | 7600 | BAYSHORE DR | A00312 | NA00312 | 2.97 |
| 36-31-15-54964-001-0604 | 7600 | BAYSHORE DR | A00314P | NA00314P | 3.6 |
| 36-31-15-54964-001-0604 | 7600 | BAYSHORE DR | A00375 | NA00375 | 4.15 |
| 36-31-15-54964-001-0605 | 7600 | BAYSHORE DR | A00300 | NA00300 | 2.1 |
| 36-31-15-54964-001-0605 | 7600 | BAYSHORE DR | A00312 | NA00312 | 2.97 |
| 36-31-15-54964-001-0605 | 7600 | BAYSHORE DR | A00314P | NA00314P | 3.6 |
| 36-31-15-54964-001-0605 | 7600 | BAYSHORE DR | A00375 | NA00375 | 4.15 |
| 36-31-15-54964-001-0606 | 7600 | BAYSHORE DR | A00300 | NA00300 | 2.1 |
| 36-31-15-54964-001-0606 | 7600 | BAYSHORE DR | A00312 | NA00312 | 2.97 |
| 36-31-15-54964-001-0606 | 7600 | BAYSHORE DR | A00314P | NA00314P | 3.6 |
| 36-31-15-54964-001-0606 | 7600 | BAYSHORE DR | A00375 | NA00375 | 4.15 |
| 36-31-15-54964-001-0701 | 7600 | BAYSHORE DR | A00300 | NA00300 | 2.1 |
| 36-31-15-54964-001-0701 | 7600 | BAYSHORE DR | A00312 | NA00312 | 2.97 |
| 36-31-15-54964-001-0701 | 7600 | BAYSHORE DR | A00314P | NA00314P | 3.6 |
| 36-31-15-54964-001-0701 | 7600 | BAYSHORE DR | A00375 | NA00375 | 4.15 |
| 36-31-15-54964-001-0702 | 7600 | BAYSHORE DR | A00300 | NA00300 | 2.1 |
| 36-31-15-54964-001-0702 | 7600 | BAYSHORE DR | A00312 | NA00312 | 2.97 |
| 36-31-15-54964-001-0702 | 7600 | BAYSHORE DR | A00314P | NA00314P | 3.6 |
| 36-31-15-54964-001-0702 | 7600 | BAYSHORE DR | A00375 | NA00375 | 4.15 |
| 36-31-15-54964-001-0703 | 7600 | BAYSHORE DR | A00300 | NA00300 | 2.1 |
| 36-31-15-54964-001-0703 | 7600 | BAYSHORE DR | A00312 | NA00312 | 2.97 |
| 36-31-15-54964-001-0703 | 7600 | BAYSHORE DR | A00314P | NA00314P | 3.6 |
| 36-31-15-54964-001-0703 | 7600 | BAYSHORE DR | A00375 | NA00375 | 4.15 |
| 36-31-15-54964-001-0704 | 7600 | BAYSHORE DR | A00300 | NA00300 | 2.1 |
| 36-31-15-54964-001-0704 | 7600 | BAYSHORE DR | A00312 | NA00312 | 2.97 |
| 36-31-15-54964-001-0704 | 7600 | BAYSHORE DR | A00314P | NA00314P | 3.6 |
| 36-31-15-54964-001-0704 | 7600 | BAYSHORE DR | A00375 | NA00375 | 4.15 |
| 36-31-15-54964-001-0705 | 7600 | BAYSHORE DR | A00300 | NA00300 | 2.1 |
| 36-31-15-54964-001-0705 | 7600 | BAYSHORE DR | A00312 | NA00312 | 2.97 |
| 36-31-15-54964-001-0705 | 7600 | BAYSHORE DR | A00314P | NA00314P | 3.6 |
| 36-31-15-54964-001-0705 | 7600 | BAYSHORE DR | A00375 | NA00375 | 4.15 |
| 36-31-15-54964-001-0706 | 7600 | BAYSHORE DR | A00300 | NA00300 | 2.1 |
| 36-31-15-54964-001-0706 | 7600 | BAYSHORE DR | A00312 | NA00312 | 2.97 |
| 36-31-15-54964-001-0706 | 7600 | BAYSHORE DR | A00314P | NA00314P | 3.6 |
| 36-31-15-54964-001-0706 | 7600 | BAYSHORE DR | A00375 | NA00375 | 4.15 |
| 36-31-15-54964-001-0801 | 7600 | BAYSHORE DR | A00300 | NA00300 | 2.1 |
| 36-31-15-54964-001-0801 | 7600 | BAYSHORE DR | A00312 | NA00312 | 2.97 |
| 36-31-15-54964-001-0801 | 7600 | BAYSHORE DR | A00314P | NA00314P | 3.6 |

| Tax Parcel ID | Site Number | Site Road | Basin Name | Node Name | 100-Year Stage EL. |
|---|---|---|---|---|---|
| 36-31-15-54964-001-0801 | 7600 | BAYSHORE DR | A00375 | NA00375 | 4.15 |
| 36-31-15-54964-001-0802 | 7600 | BAYSHORE DR | A00300 | NA00300 | 2.1 |
| 36-31-15-54964-001-0802 | 7600 | BAYSHORE DR | A00312 | NA00312 | 2.97 |
| 36-31-15-54964-001-0802 | 7600 | BAYSHORE DR | A00314P | NA00314P | 3.6 |
| 36-31-15-54964-001-0802 | 7600 | BAYSHORE DR | A00375 | NA00375 | 4.15 |
| 36-31-15-54964-001-0803 | 7600 | BAYSHORE DR | A00300 | NA00300 | 2.1 |
| 36-31-15-54964-001-0803 | 7600 | BAYSHORE DR | A00312 | NA00312 | 2.97 |
| 36-31-15-54964-001-0803 | 7600 | BAYSHORE DR | A00314P | NA00314P | 3.6 |
| 36-31-15-54964-001-0803 | 7600 | BAYSHORE DR | A00375 | NA00375 | 4.15 |
| 36-31-15-54964-001-0804 | 7600 | BAYSHORE DR | A00300 | NA00300 | 2.1 |
| 36-31-15-54964-001-0804 | 7600 | BAYSHORE DR | A00312 | NA00312 | 2.97 |
| 36-31-15-54964-001-0804 | 7600 | BAYSHORE DR | A00314P | NA00314P | 3.6 |
| 36-31-15-54964-001-0804 | 7600 | BAYSHORE DR | A00375 | NA00375 | 4.15 |
| 36-31-15-54964-001-0805 | 7600 | BAYSHORE DR | A00300 | NA00300 | 2.1 |
| 36-31-15-54964-001-0805 | 7600 | BAYSHORE DR | A00312 | NA00312 | 2.97 |
| 36-31-15-54964-001-0805 | 7600 | BAYSHORE DR | A00314P | NA00314P | 3.6 |
| 36-31-15-54964-001-0805 | 7600 | BAYSHORE DR | A00375 | NA00375 | 4.15 |
| 36-31-15-54964-001-0806 | 7600 | BAYSHORE DR | A00300 | NA00300 | 2.1 |
| 36-31-15-54964-001-0806 | 7600 | BAYSHORE DR | A00312 | NA00312 | 2.97 |
| 36-31-15-54964-001-0806 | 7600 | BAYSHORE DR | A00314P | NA00314P | 3.6 |
| 36-31-15-54964-001-0806 | 7600 | BAYSHORE DR | A00375 | NA00375 | 4.15 |
| 36-31-15-54964-001-0901 | 7600 | BAYSHORE DR | A00300 | NA00300 | 2.1 |
| 36-31-15-54964-001-0901 | 7600 | BAYSHORE DR | A00312 | NA00312 | 2.97 |
| 36-31-15-54964-001-0901 | 7600 | BAYSHORE DR | A00314P | NA00314P | 3.6 |
| 36-31-15-54964-001-0901 | 7600 | BAYSHORE DR | A00375 | NA00375 | 4.15 |
| 36-31-15-54964-001-0902 | 7600 | BAYSHORE DR | A00300 | NA00300 | 2.1 |
| 36-31-15-54964-001-0902 | 7600 | BAYSHORE DR | A00312 | NA00312 | 2.97 |
| 36-31-15-54964-001-0902 | 7600 | BAYSHORE DR | A00314P | NA00314P | 3.6 |
| 36-31-15-54964-001-0902 | 7600 | BAYSHORE DR | A00375 | NA00375 | 4.15 |
| 36-31-15-54964-001-0903 | 7600 | BAYSHORE DR | A00300 | NA00300 | 2.1 |
| 36-31-15-54964-001-0903 | 7600 | BAYSHORE DR | A00312 | NA00312 | 2.97 |
| 36-31-15-54964-001-0903 | 7600 | BAYSHORE DR | A00314P | NA00314P | 3.6 |
| 36-31-15-54964-001-0903 | 7600 | BAYSHORE DR | A00375 | NA00375 | 4.15 |
| 36-31-15-54964-001-0904 | 7600 | BAYSHORE DR | A00300 | NA00300 | 2.1 |
| 36-31-15-54964-001-0904 | 7600 | BAYSHORE DR | A00312 | NA00312 | 2.97 |
| 36-31-15-54964-001-0904 | 7600 | BAYSHORE DR | A00314P | NA00314P | 3.6 |
| 36-31-15-54964-001-0904 | 7600 | BAYSHORE DR | A00375 | NA00375 | 4.15 |
| 36-31-15-54964-001-0905 | 7600 | BAYSHORE DR | A00300 | NA00300 | 2.1 |
| 36-31-15-54964-001-0905 | 7600 | BAYSHORE DR | A00312 | NA00312 | 2.97 |
| 36-31-15-54964-001-0905 | 7600 | BAYSHORE DR | A00314P | NA00314P | 3.6 |
| 36-31-15-54964-001-0905 | 7600 | BAYSHORE DR | A00375 | NA00375 | 4.15 |
| 36-31-15-54964-001-0906 | 7600 | BAYSHORE DR | A00300 | NA00300 | 2.1 |
| 36-31-15-54964-001-0906 | 7600 | BAYSHORE DR | A00312 | NA00312 | 2.97 |
| 36-31-15-54964-001-0906 | 7600 | BAYSHORE DR | A00314P | NA00314P | 3.6 |
| 36-31-15-54964-001-0906 | 7600 | BAYSHORE DR | A00375 | NA00375 | 4.15 |
| 36-31-15-54964-001-1001 | 7600 | BAYSHORE DR | A00300 | NA00300 | 2.1 |
| 36-31-15-54964-001-1001 | 7600 | BAYSHORE DR | A00312 | NA00312 | 2.97 |
| 36-31-15-54964-001-1001 | 7600 | BAYSHORE DR | A00314P | NA00314P | 3.6 |
| 36-31-15-54964-001-1001 | 7600 | BAYSHORE DR | A00375 | NA00375 | 4.15 |
| 36-31-15-54964-001-1002 | 7600 | BAYSHORE DR | A00300 | NA00300 | 2.1 |
| 36-31-15-54964-001-1002 | 7600 | BAYSHORE DR | A00312 | NA00312 | 2.97 |
| 36-31-15-54964-001-1002 | 7600 | BAYSHORE DR | A00314P | NA00314P | 3.6 |
| 36-31-15-54964-001-1002 | 7600 | BAYSHORE DR | A00375 | NA00375 | 4.15 |
| 36-31-15-54964-001-1003 | 7600 | BAYSHORE DR | A00300 | NA00300 | 2.1 |
| 36-31-15-54964-001-1003 | 7600 | BAYSHORE DR | A00312 | NA00312 | 2.97 |
| 36-31-15-54964-001-1003 | 7600 | BAYSHORE DR | A00314P | NA00314P | 3.6 |
| 36-31-15-54964-001-1003 | 7600 | BAYSHORE DR | A00375 | NA00375 | 4.15 |
| 36-31-15-54964-001-1004 | 7600 | BAYSHORE DR | A00300 | NA00300 | 2.1 |
| 36-31-15-54964-001-1004 | 7600 | BAYSHORE DR | A00312 | NA00312 | 2.97 |
| 36-31-15-54964-001-1004 | 7600 | BAYSHORE DR | A00314P | NA00314P | 3.6 |
| 36-31-15-54964-001-1004 | 7600 | BAYSHORE DR | A00375 | NA00375 | 4.15 |
| 36-31-15-54964-001-1005 | 7600 | BAYSHORE DR | A00300 | NA00300 | 2.1 |

| Tax Parcel ID | Site Number | Site Road | Basin Name | Node Name | 100-Year Stage EL. |
|---|---|---|---|---|---|
| 36-31-15-54964-001-1005 | 7600 | BAYSHORE DR | A00312 | NA00312 | 2.97 |
| 36-31-15-54964-001-1005 | 7600 | BAYSHORE DR | A00314P | NA00314P | 3.6 |
| 36-31-15-54964-001-1005 | 7600 | BAYSHORE DR | A00375 | NA00375 | 4.15 |
| 36-31-15-54964-001-1006 | 7600 | BAYSHORE DR | A00300 | NA00300 | 2.1 |
| 36-31-15-54964-001-1006 | 7600 | BAYSHORE DR | A00312 | NA00312 | 2.97 |
| 36-31-15-54964-001-1006 | 7600 | BAYSHORE DR | A00314P | NA00314P | 3.6 |
| 36-31-15-54964-001-1006 | 7600 | BAYSHORE DR | A00375 | NA00375 | 4.15 |
| 36-31-15-54964-001-1101 | 7600 | BAYSHORE DR | A00300 | NA00300 | 2.1 |
| 36-31-15-54964-001-1101 | 7600 | BAYSHORE DR | A00312 | NA00312 | 2.97 |
| 36-31-15-54964-001-1101 | 7600 | BAYSHORE DR | A00314P | NA00314P | 3.6 |
| 36-31-15-54964-001-1101 | 7600 | BAYSHORE DR | A00375 | NA00375 | 4.15 |
| 36-31-15-54964-001-1102 | 7600 | BAYSHORE DR | A00300 | NA00300 | 2.1 |
| 36-31-15-54964-001-1102 | 7600 | BAYSHORE DR | A00312 | NA00312 | 2.97 |
| 36-31-15-54964-001-1102 | 7600 | BAYSHORE DR | A00314P | NA00314P | 3.6 |
| 36-31-15-54964-001-1102 | 7600 | BAYSHORE DR | A00375 | NA00375 | 4.15 |
| 36-31-15-54964-001-1103 | 7600 | BAYSHORE DR | A00300 | NA00300 | 2.1 |
| 36-31-15-54964-001-1103 | 7600 | BAYSHORE DR | A00312 | NA00312 | 2.97 |
| 36-31-15-54964-001-1103 | 7600 | BAYSHORE DR | A00314P | NA00314P | 3.6 |
| 36-31-15-54964-001-1103 | 7600 | BAYSHORE DR | A00375 | NA00375 | 4.15 |
| 36-31-15-54964-001-1104 | 7600 | BAYSHORE DR | A00300 | NA00300 | 2.1 |
| 36-31-15-54964-001-1104 | 7600 | BAYSHORE DR | A00312 | NA00312 | 2.97 |
| 36-31-15-54964-001-1104 | 7600 | BAYSHORE DR | A00314P | NA00314P | 3.6 |
| 36-31-15-54964-001-1104 | 7600 | BAYSHORE DR | A00375 | NA00375 | 4.15 |
| 36-31-15-54964-001-1105 | 7600 | BAYSHORE DR | A00300 | NA00300 | 2.1 |
| 36-31-15-54964-001-1105 | 7600 | BAYSHORE DR | A00312 | NA00312 | 2.97 |
| 36-31-15-54964-001-1105 | 7600 | BAYSHORE DR | A00314P | NA00314P | 3.6 |
| 36-31-15-54964-001-1105 | 7600 | BAYSHORE DR | A00375 | NA00375 | 4.15 |
| 36-31-15-54964-001-1106 | 7600 | BAYSHORE DR | A00300 | NA00300 | 2.1 |
| 36-31-15-54964-001-1106 | 7600 | BAYSHORE DR | A00312 | NA00312 | 2.97 |
| 36-31-15-54964-001-1106 | 7600 | BAYSHORE DR | A00314P | NA00314P | 3.6 |
| 36-31-15-54964-001-1106 | 7600 | BAYSHORE DR | A00375 | NA00375 | 4.15 |
| 36-31-15-54964-001-1201 | 7600 | BAYSHORE DR | A00300 | NA00300 | 2.1 |
| 36-31-15-54964-001-1201 | 7600 | BAYSHORE DR | A00312 | NA00312 | 2.97 |
| 36-31-15-54964-001-1201 | 7600 | BAYSHORE DR | A00314P | NA00314P | 3.6 |
| 36-31-15-54964-001-1201 | 7600 | BAYSHORE DR | A00375 | NA00375 | 4.15 |
| 36-31-15-54964-001-1203 | 7600 | BAYSHORE DR | A00300 | NA00300 | 2.1 |
| 36-31-15-54964-001-1203 | 7600 | BAYSHORE DR | A00312 | NA00312 | 2.97 |
| 36-31-15-54964-001-1203 | 7600 | BAYSHORE DR | A00314P | NA00314P | 3.6 |
| 36-31-15-54964-001-1203 | 7600 | BAYSHORE DR | A00375 | NA00375 | 4.15 |
| 36-31-15-54964-001-1204 | 7600 | BAYSHORE DR | A00300 | NA00300 | 2.1 |
| 36-31-15-54964-001-1204 | 7600 | BAYSHORE DR | A00312 | NA00312 | 2.97 |
| 36-31-15-54964-001-1204 | 7600 | BAYSHORE DR | A00314P | NA00314P | 3.6 |
| 36-31-15-54964-001-1204 | 7600 | BAYSHORE DR | A00375 | NA00375 | 4.15 |
| 36-31-15-54964-001-1205 | 7600 | BAYSHORE DR | A00300 | NA00300 | 2.1 |
| 36-31-15-54964-001-1205 | 7600 | BAYSHORE DR | A00312 | NA00312 | 2.97 |
| 36-31-15-54964-001-1205 | 7600 | BAYSHORE DR | A00314P | NA00314P | 3.6 |
| 36-31-15-54964-001-1205 | 7600 | BAYSHORE DR | A00375 | NA00375 | 4.15 |
| 36-31-15-54964-001-1206 | 7600 | BAYSHORE DR | A00300 | NA00300 | 2.1 |
| 36-31-15-54964-001-1206 | 7600 | BAYSHORE DR | A00312 | NA00312 | 2.97 |
| 36-31-15-54964-001-1206 | 7600 | BAYSHORE DR | A00314P | NA00314P | 3.6 |
| 36-31-15-54964-001-1206 | 7600 | BAYSHORE DR | A00375 | NA00375 | 4.15 |
| 36-31-15-54964-002-0201 | 7650 | BAYSHORE DR | A00300 | NA00300 | 2.1 |
| 36-31-15-54964-002-0201 | 7650 | BAYSHORE DR | A00312 | NA00312 | 2.97 |
| 36-31-15-54964-002-0201 | 7650 | BAYSHORE DR | A00314P | NA00314P | 3.6 |
| 36-31-15-54964-002-0201 | 7650 | BAYSHORE DR | A00375 | NA00375 | 4.15 |
| 36-31-15-54964-002-0202 | 7650 | BAYSHORE DR | A00300 | NA00300 | 2.1 |
| 36-31-15-54964-002-0202 | 7650 | BAYSHORE DR | A00312 | NA00312 | 2.97 |
| 36-31-15-54964-002-0202 | 7650 | BAYSHORE DR | A00314P | NA00314P | 3.6 |
| 36-31-15-54964-002-0202 | 7650 | BAYSHORE DR | A00375 | NA00375 | 4.15 |
| 36-31-15-54964-002-0203 | 7650 | BAYSHORE DR | A00300 | NA00300 | 2.1 |
| 36-31-15-54964-002-0203 | 7650 | BAYSHORE DR | A00312 | NA00312 | 2.97 |
| 36-31-15-54964-002-0203 | 7650 | BAYSHORE DR | A00314P | NA00314P | 3.6 |

| Tax Parcel ID | Site Number | Site Road | Basin Name | Node Name | 100-Year Stage EL. |
|---|---|---|---|---|---|
| 36-31-15-54964-002-0203 | 7650 | BAYSHORE DR | A00375 | NA00375 | 4.15 |
| 36-31-15-54964-002-0204 | 7650 | BAYSHORE DR | A00300 | NA00300 | 2.1 |
| 36-31-15-54964-002-0204 | 7650 | BAYSHORE DR | A00312 | NA00312 | 2.97 |
| 36-31-15-54964-002-0204 | 7650 | BAYSHORE DR | A00314P | NA00314P | 3.6 |
| 36-31-15-54964-002-0204 | 7650 | BAYSHORE DR | A00375 | NA00375 | 4.15 |
| 36-31-15-54964-002-0205 | 7650 | BAYSHORE DR | A00300 | NA00300 | 2.1 |
| 36-31-15-54964-002-0205 | 7650 | BAYSHORE DR | A00312 | NA00312 | 2.97 |
| 36-31-15-54964-002-0205 | 7650 | BAYSHORE DR | A00314P | NA00314P | 3.6 |
| 36-31-15-54964-002-0205 | 7650 | BAYSHORE DR | A00375 | NA00375 | 4.15 |
| 36-31-15-54964-002-0206 | 7650 | BAYSHORE DR | A00300 | NA00300 | 2.1 |
| 36-31-15-54964-002-0206 | 7650 | BAYSHORE DR | A00312 | NA00312 | 2.97 |
| 36-31-15-54964-002-0206 | 7650 | BAYSHORE DR | A00314P | NA00314P | 3.6 |
| 36-31-15-54964-002-0206 | 7650 | BAYSHORE DR | A00375 | NA00375 | 4.15 |
| 36-31-15-54964-002-0207 | 7650 | BAYSHORE DR | A00300 | NA00300 | 2.1 |
| 36-31-15-54964-002-0207 | 7650 | BAYSHORE DR | A00312 | NA00312 | 2.97 |
| 36-31-15-54964-002-0207 | 7650 | BAYSHORE DR | A00314P | NA00314P | 3.6 |
| 36-31-15-54964-002-0207 | 7650 | BAYSHORE DR | A00375 | NA00375 | 4.15 |
| 36-31-15-54964-002-0208 | 7650 | BAYSHORE DR | A00300 | NA00300 | 2.1 |
| 36-31-15-54964-002-0208 | 7650 | BAYSHORE DR | A00312 | NA00312 | 2.97 |
| 36-31-15-54964-002-0208 | 7650 | BAYSHORE DR | A00314P | NA00314P | 3.6 |
| 36-31-15-54964-002-0208 | 7650 | BAYSHORE DR | A00375 | NA00375 | 4.15 |
| 36-31-15-54964-002-0301 | 7650 | BAYSHORE DR | A00300 | NA00300 | 2.1 |
| 36-31-15-54964-002-0301 | 7650 | BAYSHORE DR | A00312 | NA00312 | 2.97 |
| 36-31-15-54964-002-0301 | 7650 | BAYSHORE DR | A00314P | NA00314P | 3.6 |
| 36-31-15-54964-002-0301 | 7650 | BAYSHORE DR | A00375 | NA00375 | 4.15 |
| 36-31-15-54964-002-0302 | 7650 | BAYSHORE DR | A00300 | NA00300 | 2.1 |
| 36-31-15-54964-002-0302 | 7650 | BAYSHORE DR | A00312 | NA00312 | 2.97 |
| 36-31-15-54964-002-0302 | 7650 | BAYSHORE DR | A00314P | NA00314P | 3.6 |
| 36-31-15-54964-002-0302 | 7650 | BAYSHORE DR | A00375 | NA00375 | 4.15 |
| 36-31-15-54964-002-0303 | 7650 | BAYSHORE DR | A00300 | NA00300 | 2.1 |
| 36-31-15-54964-002-0303 | 7650 | BAYSHORE DR | A00312 | NA00312 | 2.97 |
| 36-31-15-54964-002-0303 | 7650 | BAYSHORE DR | A00314P | NA00314P | 3.6 |
| 36-31-15-54964-002-0303 | 7650 | BAYSHORE DR | A00375 | NA00375 | 4.15 |
| 36-31-15-54964-002-0304 | 7650 | BAYSHORE DR | A00300 | NA00300 | 2.1 |
| 36-31-15-54964-002-0304 | 7650 | BAYSHORE DR | A00312 | NA00312 | 2.97 |
| 36-31-15-54964-002-0304 | 7650 | BAYSHORE DR | A00314P | NA00314P | 3.6 |
| 36-31-15-54964-002-0304 | 7650 | BAYSHORE DR | A00375 | NA00375 | 4.15 |
| 36-31-15-54964-002-0305 | 7650 | BAYSHORE DR | A00300 | NA00300 | 2.1 |
| 36-31-15-54964-002-0305 | 7650 | BAYSHORE DR | A00312 | NA00312 | 2.97 |
| 36-31-15-54964-002-0305 | 7650 | BAYSHORE DR | A00314P | NA00314P | 3.6 |
| 36-31-15-54964-002-0305 | 7650 | BAYSHORE DR | A00375 | NA00375 | 4.15 |
| 36-31-15-54964-002-0306 | 7650 | BAYSHORE DR | A00300 | NA00300 | 2.1 |
| 36-31-15-54964-002-0306 | 7650 | BAYSHORE DR | A00312 | NA00312 | 2.97 |
| 36-31-15-54964-002-0306 | 7650 | BAYSHORE DR | A00314P | NA00314P | 3.6 |
| 36-31-15-54964-002-0306 | 7650 | BAYSHORE DR | A00375 | NA00375 | 4.15 |
| 36-31-15-54964-002-0307 | 7650 | BAYSHORE DR | A00300 | NA00300 | 2.1 |
| 36-31-15-54964-002-0307 | 7650 | BAYSHORE DR | A00312 | NA00312 | 2.97 |
| 36-31-15-54964-002-0307 | 7650 | BAYSHORE DR | A00314P | NA00314P | 3.6 |
| 36-31-15-54964-002-0307 | 7650 | BAYSHORE DR | A00375 | NA00375 | 4.15 |
| 36-31-15-54964-002-0308 | 7650 | BAYSHORE DR | A00300 | NA00300 | 2.1 |
| 36-31-15-54964-002-0308 | 7650 | BAYSHORE DR | A00312 | NA00312 | 2.97 |
| 36-31-15-54964-002-0308 | 7650 | BAYSHORE DR | A00314P | NA00314P | 3.6 |
| 36-31-15-54964-002-0308 | 7650 | BAYSHORE DR | A00375 | NA00375 | 4.15 |
| 36-31-15-54964-002-0401 | 7650 | BAYSHORE DR | A00300 | NA00300 | 2.1 |
| 36-31-15-54964-002-0401 | 7650 | BAYSHORE DR | A00312 | NA00312 | 2.97 |
| 36-31-15-54964-002-0401 | 7650 | BAYSHORE DR | A00314P | NA00314P | 3.6 |
| 36-31-15-54964-002-0401 | 7650 | BAYSHORE DR | A00375 | NA00375 | 4.15 |
| 36-31-15-54964-002-0402 | 7650 | BAYSHORE DR | A00300 | NA00300 | 2.1 |
| 36-31-15-54964-002-0402 | 7650 | BAYSHORE DR | A00312 | NA00312 | 2.97 |
| 36-31-15-54964-002-0402 | 7650 | BAYSHORE DR | A00314P | NA00314P | 3.6 |
| 36-31-15-54964-002-0402 | 7650 | BAYSHORE DR | A00375 | NA00375 | 4.15 |
| 36-31-15-54964-002-0403 | 7650 | BAYSHORE DR | A00300 | NA00300 | 2.1 |

| Tax Parcel ID | Site Number | Site Road | Basin Name | Node Name | 100-Year Stage EL. |
|---|---|---|---|---|---|
| 36-31-15-54964-002-0403 | 7650 | BAYSHORE DR | A00312 | NA00312 | 2.97 |
| 36-31-15-54964-002-0403 | 7650 | BAYSHORE DR | A00314P | NA00314P | 3.6 |
| 36-31-15-54964-002-0403 | 7650 | BAYSHORE DR | A00375 | NA00375 | 4.15 |
| 36-31-15-54964-002-0405 | 7650 | BAYSHORE DR | A00300 | NA00300 | 2.1 |
| 36-31-15-54964-002-0405 | 7650 | BAYSHORE DR | A00312 | NA00312 | 2.97 |
| 36-31-15-54964-002-0405 | 7650 | BAYSHORE DR | A00314P | NA00314P | 3.6 |
| 36-31-15-54964-002-0405 | 7650 | BAYSHORE DR | A00375 | NA00375 | 4.15 |
| 36-31-15-54964-002-0406 | 7650 | BAYSHORE DR | A00300 | NA00300 | 2.1 |
| 36-31-15-54964-002-0406 | 7650 | BAYSHORE DR | A00312 | NA00312 | 2.97 |
| 36-31-15-54964-002-0406 | 7650 | BAYSHORE DR | A00314P | NA00314P | 3.6 |
| 36-31-15-54964-002-0406 | 7650 | BAYSHORE DR | A00375 | NA00375 | 4.15 |
| 36-31-15-54964-002-0501 | 7650 | BAYSHORE DR | A00300 | NA00300 | 2.1 |
| 36-31-15-54964-002-0501 | 7650 | BAYSHORE DR | A00312 | NA00312 | 2.97 |
| 36-31-15-54964-002-0501 | 7650 | BAYSHORE DR | A00314P | NA00314P | 3.6 |
| 36-31-15-54964-002-0501 | 7650 | BAYSHORE DR | A00375 | NA00375 | 4.15 |
| 36-31-15-54964-002-0502 | 7650 | BAYSHORE DR | A00300 | NA00300 | 2.1 |
| 36-31-15-54964-002-0502 | 7650 | BAYSHORE DR | A00312 | NA00312 | 2.97 |
| 36-31-15-54964-002-0502 | 7650 | BAYSHORE DR | A00314P | NA00314P | 3.6 |
| 36-31-15-54964-002-0502 | 7650 | BAYSHORE DR | A00375 | NA00375 | 4.15 |
| 36-31-15-54964-002-0503 | 7650 | BAYSHORE DR | A00300 | NA00300 | 2.1 |
| 36-31-15-54964-002-0503 | 7650 | BAYSHORE DR | A00312 | NA00312 | 2.97 |
| 36-31-15-54964-002-0503 | 7650 | BAYSHORE DR | A00314P | NA00314P | 3.6 |
| 36-31-15-54964-002-0503 | 7650 | BAYSHORE DR | A00375 | NA00375 | 4.15 |
| 36-31-15-54964-002-0504 | 7650 | BAYSHORE DR | A00300 | NA00300 | 2.1 |
| 36-31-15-54964-002-0504 | 7650 | BAYSHORE DR | A00312 | NA00312 | 2.97 |
| 36-31-15-54964-002-0504 | 7650 | BAYSHORE DR | A00314P | NA00314P | 3.6 |
| 36-31-15-54964-002-0504 | 7650 | BAYSHORE DR | A00375 | NA00375 | 4.15 |
| 36-31-15-54964-002-0505 | 7650 | BAYSHORE DR | A00300 | NA00300 | 2.1 |
| 36-31-15-54964-002-0505 | 7650 | BAYSHORE DR | A00312 | NA00312 | 2.97 |
| 36-31-15-54964-002-0505 | 7650 | BAYSHORE DR | A00314P | NA00314P | 3.6 |
| 36-31-15-54964-002-0505 | 7650 | BAYSHORE DR | A00375 | NA00375 | 4.15 |
| 36-31-15-54964-002-0506 | 7650 | BAYSHORE DR | A00300 | NA00300 | 2.1 |
| 36-31-15-54964-002-0506 | 7650 | BAYSHORE DR | A00312 | NA00312 | 2.97 |
| 36-31-15-54964-002-0506 | 7650 | BAYSHORE DR | A00314P | NA00314P | 3.6 |
| 36-31-15-54964-002-0506 | 7650 | BAYSHORE DR | A00375 | NA00375 | 4.15 |
| 36-31-15-54964-002-0601 | 7650 | BAYSHORE DR | A00300 | NA00300 | 2.1 |
| 36-31-15-54964-002-0601 | 7650 | BAYSHORE DR | A00312 | NA00312 | 2.97 |
| 36-31-15-54964-002-0601 | 7650 | BAYSHORE DR | A00314P | NA00314P | 3.6 |
| 36-31-15-54964-002-0601 | 7650 | BAYSHORE DR | A00375 | NA00375 | 4.15 |
| 36-31-15-54964-002-0602 | 7650 | BAYSHORE DR | A00300 | NA00300 | 2.1 |
| 36-31-15-54964-002-0602 | 7650 | BAYSHORE DR | A00312 | NA00312 | 2.97 |
| 36-31-15-54964-002-0602 | 7650 | BAYSHORE DR | A00314P | NA00314P | 3.6 |
| 36-31-15-54964-002-0602 | 7650 | BAYSHORE DR | A00375 | NA00375 | 4.15 |
| 36-31-15-54964-002-0603 | 7650 | BAYSHORE DR | A00300 | NA00300 | 2.1 |
| 36-31-15-54964-002-0603 | 7650 | BAYSHORE DR | A00312 | NA00312 | 2.97 |
| 36-31-15-54964-002-0603 | 7650 | BAYSHORE DR | A00314P | NA00314P | 3.6 |
| 36-31-15-54964-002-0603 | 7650 | BAYSHORE DR | A00375 | NA00375 | 4.15 |
| 36-31-15-54964-002-0604 | 7650 | BAYSHORE DR | A00300 | NA00300 | 2.1 |
| 36-31-15-54964-002-0604 | 7650 | BAYSHORE DR | A00312 | NA00312 | 2.97 |
| 36-31-15-54964-002-0604 | 7650 | BAYSHORE DR | A00314P | NA00314P | 3.6 |
| 36-31-15-54964-002-0604 | 7650 | BAYSHORE DR | A00375 | NA00375 | 4.15 |
| 36-31-15-54964-002-0605 | 7650 | BAYSHORE DR | A00300 | NA00300 | 2.1 |
| 36-31-15-54964-002-0605 | 7650 | BAYSHORE DR | A00312 | NA00312 | 2.97 |
| 36-31-15-54964-002-0605 | 7650 | BAYSHORE DR | A00314P | NA00314P | 3.6 |
| 36-31-15-54964-002-0605 | 7650 | BAYSHORE DR | A00375 | NA00375 | 4.15 |
| 36-31-15-54964-002-0606 | 7650 | BAYSHORE DR | A00300 | NA00300 | 2.1 |
| 36-31-15-54964-002-0606 | 7650 | BAYSHORE DR | A00312 | NA00312 | 2.97 |
| 36-31-15-54964-002-0606 | 7650 | BAYSHORE DR | A00314P | NA00314P | 3.6 |
| 36-31-15-54964-002-0606 | 7650 | BAYSHORE DR | A00375 | NA00375 | 4.15 |
| 36-31-15-54964-002-0701 | 7650 | BAYSHORE DR | A00300 | NA00300 | 2.1 |
| 36-31-15-54964-002-0701 | 7650 | BAYSHORE DR | A00312 | NA00312 | 2.97 |
| 36-31-15-54964-002-0701 | 7650 | BAYSHORE DR | A00314P | NA00314P | 3.6 |

| Tax Parcel ID | Site Number | Site Road | Basin Name | Node Name | 100-Year Stage EL. |
|---|---|---|---|---|---|
| 36-31-15-54964-002-0701 | 7650 | BAYSHORE DR | A00375 | NA00375 | 4.15 |
| 36-31-15-54964-002-0702 | 7650 | BAYSHORE DR | A00300 | NA00300 | 2.1 |
| 36-31-15-54964-002-0702 | 7650 | BAYSHORE DR | A00312 | NA00312 | 2.97 |
| 36-31-15-54964-002-0702 | 7650 | BAYSHORE DR | A00314P | NA00314P | 3.6 |
| 36-31-15-54964-002-0702 | 7650 | BAYSHORE DR | A00375 | NA00375 | 4.15 |
| 36-31-15-54964-002-0703 | 7650 | BAYSHORE DR | A00300 | NA00300 | 2.1 |
| 36-31-15-54964-002-0703 | 7650 | BAYSHORE DR | A00312 | NA00312 | 2.97 |
| 36-31-15-54964-002-0703 | 7650 | BAYSHORE DR | A00314P | NA00314P | 3.6 |
| 36-31-15-54964-002-0703 | 7650 | BAYSHORE DR | A00375 | NA00375 | 4.15 |
| 36-31-15-54964-002-0704 | 7650 | BAYSHORE DR | A00300 | NA00300 | 2.1 |
| 36-31-15-54964-002-0704 | 7650 | BAYSHORE DR | A00312 | NA00312 | 2.97 |
| 36-31-15-54964-002-0704 | 7650 | BAYSHORE DR | A00314P | NA00314P | 3.6 |
| 36-31-15-54964-002-0704 | 7650 | BAYSHORE DR | A00375 | NA00375 | 4.15 |
| 36-31-15-54964-002-0705 | 7650 | BAYSHORE DR | A00300 | NA00300 | 2.1 |
| 36-31-15-54964-002-0705 | 7650 | BAYSHORE DR | A00312 | NA00312 | 2.97 |
| 36-31-15-54964-002-0705 | 7650 | BAYSHORE DR | A00314P | NA00314P | 3.6 |
| 36-31-15-54964-002-0705 | 7650 | BAYSHORE DR | A00375 | NA00375 | 4.15 |
| 36-31-15-54964-002-0706 | 7650 | BAYSHORE DR | A00300 | NA00300 | 2.1 |
| 36-31-15-54964-002-0706 | 7650 | BAYSHORE DR | A00312 | NA00312 | 2.97 |
| 36-31-15-54964-002-0706 | 7650 | BAYSHORE DR | A00314P | NA00314P | 3.6 |
| 36-31-15-54964-002-0706 | 7650 | BAYSHORE DR | A00375 | NA00375 | 4.15 |
| 36-31-15-54964-002-0801 | 7650 | BAYSHORE DR | A00300 | NA00300 | 2.1 |
| 36-31-15-54964-002-0801 | 7650 | BAYSHORE DR | A00312 | NA00312 | 2.97 |
| 36-31-15-54964-002-0801 | 7650 | BAYSHORE DR | A00314P | NA00314P | 3.6 |
| 36-31-15-54964-002-0801 | 7650 | BAYSHORE DR | A00375 | NA00375 | 4.15 |
| 36-31-15-54964-002-0802 | 7650 | BAYSHORE DR | A00300 | NA00300 | 2.1 |
| 36-31-15-54964-002-0802 | 7650 | BAYSHORE DR | A00312 | NA00312 | 2.97 |
| 36-31-15-54964-002-0802 | 7650 | BAYSHORE DR | A00314P | NA00314P | 3.6 |
| 36-31-15-54964-002-0802 | 7650 | BAYSHORE DR | A00375 | NA00375 | 4.15 |
| 36-31-15-54964-002-0803 | 7650 | BAYSHORE DR | A00300 | NA00300 | 2.1 |
| 36-31-15-54964-002-0803 | 7650 | BAYSHORE DR | A00312 | NA00312 | 2.97 |
| 36-31-15-54964-002-0803 | 7650 | BAYSHORE DR | A00314P | NA00314P | 3.6 |
| 36-31-15-54964-002-0803 | 7650 | BAYSHORE DR | A00375 | NA00375 | 4.15 |
| 36-31-15-54964-002-0804 | 7650 | BAYSHORE DR | A00300 | NA00300 | 2.1 |
| 36-31-15-54964-002-0804 | 7650 | BAYSHORE DR | A00312 | NA00312 | 2.97 |
| 36-31-15-54964-002-0804 | 7650 | BAYSHORE DR | A00314P | NA00314P | 3.6 |
| 36-31-15-54964-002-0804 | 7650 | BAYSHORE DR | A00375 | NA00375 | 4.15 |
| 36-31-15-54964-002-0805 | 7650 | BAYSHORE DR | A00300 | NA00300 | 2.1 |
| 36-31-15-54964-002-0805 | 7650 | BAYSHORE DR | A00312 | NA00312 | 2.97 |
| 36-31-15-54964-002-0805 | 7650 | BAYSHORE DR | A00314P | NA00314P | 3.6 |
| 36-31-15-54964-002-0805 | 7650 | BAYSHORE DR | A00375 | NA00375 | 4.15 |
| 36-31-15-54964-002-0806 | 7650 | BAYSHORE DR | A00300 | NA00300 | 2.1 |
| 36-31-15-54964-002-0806 | 7650 | BAYSHORE DR | A00312 | NA00312 | 2.97 |
| 36-31-15-54964-002-0806 | 7650 | BAYSHORE DR | A00314P | NA00314P | 3.6 |
| 36-31-15-54964-002-0806 | 7650 | BAYSHORE DR | A00375 | NA00375 | 4.15 |
| 36-31-15-54964-002-0901 | 7650 | BAYSHORE DR | A00300 | NA00300 | 2.1 |
| 36-31-15-54964-002-0901 | 7650 | BAYSHORE DR | A00312 | NA00312 | 2.97 |
| 36-31-15-54964-002-0901 | 7650 | BAYSHORE DR | A00314P | NA00314P | 3.6 |
| 36-31-15-54964-002-0901 | 7650 | BAYSHORE DR | A00375 | NA00375 | 4.15 |
| 36-31-15-54964-002-0902 | 7650 | BAYSHORE DR | A00300 | NA00300 | 2.1 |
| 36-31-15-54964-002-0902 | 7650 | BAYSHORE DR | A00312 | NA00312 | 2.97 |
| 36-31-15-54964-002-0902 | 7650 | BAYSHORE DR | A00314P | NA00314P | 3.6 |
| 36-31-15-54964-002-0902 | 7650 | BAYSHORE DR | A00375 | NA00375 | 4.15 |
| 36-31-15-54964-002-0903 | 7650 | BAYSHORE DR | A00300 | NA00300 | 2.1 |
| 36-31-15-54964-002-0903 | 7650 | BAYSHORE DR | A00312 | NA00312 | 2.97 |
| 36-31-15-54964-002-0903 | 7650 | BAYSHORE DR | A00314P | NA00314P | 3.6 |
| 36-31-15-54964-002-0903 | 7650 | BAYSHORE DR | A00375 | NA00375 | 4.15 |
| 36-31-15-54964-002-0904 | 7650 | BAYSHORE DR | A00300 | NA00300 | 2.1 |
| 36-31-15-54964-002-0904 | 7650 | BAYSHORE DR | A00312 | NA00312 | 2.97 |
| 36-31-15-54964-002-0904 | 7650 | BAYSHORE DR | A00314P | NA00314P | 3.6 |
| 36-31-15-54964-002-0904 | 7650 | BAYSHORE DR | A00375 | NA00375 | 4.15 |
| 36-31-15-54964-002-0905 | 7650 | BAYSHORE DR | A00300 | NA00300 | 2.1 |

| Tax Parcel ID | Site Number | Site Road | Basin Name | Node Name | 100-Year Stage EL. |
|---|---|---|---|---|---|
| 36-31-15-54964-002-0905 | 7650 | BAYSHORE DR | A00312 | NA00312 | 2.97 |
| 36-31-15-54964-002-0905 | 7650 | BAYSHORE DR | A00314P | NA00314P | 3.6 |
| 36-31-15-54964-002-0905 | 7650 | BAYSHORE DR | A00375 | NA00375 | 4.15 |
| 36-31-15-54964-002-0906 | 7650 | BAYSHORE DR | A00300 | NA00300 | 2.1 |
| 36-31-15-54964-002-0906 | 7650 | BAYSHORE DR | A00312 | NA00312 | 2.97 |
| 36-31-15-54964-002-0906 | 7650 | BAYSHORE DR | A00314P | NA00314P | 3.6 |
| 36-31-15-54964-002-0906 | 7650 | BAYSHORE DR | A00375 | NA00375 | 4.15 |
| 36-31-15-54964-002-1001 | 7650 | BAYSHORE DR | A00300 | NA00300 | 2.1 |
| 36-31-15-54964-002-1001 | 7650 | BAYSHORE DR | A00312 | NA00312 | 2.97 |
| 36-31-15-54964-002-1001 | 7650 | BAYSHORE DR | A00314P | NA00314P | 3.6 |
| 36-31-15-54964-002-1001 | 7650 | BAYSHORE DR | A00375 | NA00375 | 4.15 |
| 36-31-15-54964-002-1002 | 7650 | BAYSHORE DR | A00300 | NA00300 | 2.1 |
| 36-31-15-54964-002-1002 | 7650 | BAYSHORE DR | A00312 | NA00312 | 2.97 |
| 36-31-15-54964-002-1002 | 7650 | BAYSHORE DR | A00314P | NA00314P | 3.6 |
| 36-31-15-54964-002-1002 | 7650 | BAYSHORE DR | A00375 | NA00375 | 4.15 |
| 36-31-15-54964-002-1003 | 7650 | BAYSHORE DR | A00300 | NA00300 | 2.1 |
| 36-31-15-54964-002-1003 | 7650 | BAYSHORE DR | A00312 | NA00312 | 2.97 |
| 36-31-15-54964-002-1003 | 7650 | BAYSHORE DR | A00314P | NA00314P | 3.6 |
| 36-31-15-54964-002-1003 | 7650 | BAYSHORE DR | A00375 | NA00375 | 4.15 |
| 36-31-15-54964-002-1004 | 7650 | BAYSHORE DR | A00300 | NA00300 | 2.1 |
| 36-31-15-54964-002-1004 | 7650 | BAYSHORE DR | A00312 | NA00312 | 2.97 |
| 36-31-15-54964-002-1004 | 7650 | BAYSHORE DR | A00314P | NA00314P | 3.6 |
| 36-31-15-54964-002-1004 | 7650 | BAYSHORE DR | A00375 | NA00375 | 4.15 |
| 36-31-15-54964-002-1005 | 7650 | BAYSHORE DR | A00300 | NA00300 | 2.1 |
| 36-31-15-54964-002-1005 | 7650 | BAYSHORE DR | A00312 | NA00312 | 2.97 |
| 36-31-15-54964-002-1005 | 7650 | BAYSHORE DR | A00314P | NA00314P | 3.6 |
| 36-31-15-54964-002-1005 | 7650 | BAYSHORE DR | A00375 | NA00375 | 4.15 |
| 36-31-15-54964-002-1006 | 7650 | BAYSHORE DR | A00300 | NA00300 | 2.1 |
| 36-31-15-54964-002-1006 | 7650 | BAYSHORE DR | A00312 | NA00312 | 2.97 |
| 36-31-15-54964-002-1006 | 7650 | BAYSHORE DR | A00314P | NA00314P | 3.6 |
| 36-31-15-54964-002-1006 | 7650 | BAYSHORE DR | A00375 | NA00375 | 4.15 |
| 36-31-15-54964-002-1101 | 7650 | BAYSHORE DR | A00300 | NA00300 | 2.1 |
| 36-31-15-54964-002-1101 | 7650 | BAYSHORE DR | A00312 | NA00312 | 2.97 |
| 36-31-15-54964-002-1101 | 7650 | BAYSHORE DR | A00314P | NA00314P | 3.6 |
| 36-31-15-54964-002-1101 | 7650 | BAYSHORE DR | A00375 | NA00375 | 4.15 |
| 36-31-15-54964-002-1102 | 7650 | BAYSHORE DR | A00300 | NA00300 | 2.1 |
| 36-31-15-54964-002-1102 | 7650 | BAYSHORE DR | A00312 | NA00312 | 2.97 |
| 36-31-15-54964-002-1102 | 7650 | BAYSHORE DR | A00314P | NA00314P | 3.6 |
| 36-31-15-54964-002-1102 | 7650 | BAYSHORE DR | A00375 | NA00375 | 4.15 |
| 36-31-15-54964-002-1103 | 7650 | BAYSHORE DR | A00300 | NA00300 | 2.1 |
| 36-31-15-54964-002-1103 | 7650 | BAYSHORE DR | A00312 | NA00312 | 2.97 |
| 36-31-15-54964-002-1103 | 7650 | BAYSHORE DR | A00314P | NA00314P | 3.6 |
| 36-31-15-54964-002-1103 | 7650 | BAYSHORE DR | A00375 | NA00375 | 4.15 |
| 36-31-15-54964-002-1104 | 7650 | BAYSHORE DR | A00300 | NA00300 | 2.1 |
| 36-31-15-54964-002-1104 | 7650 | BAYSHORE DR | A00312 | NA00312 | 2.97 |
| 36-31-15-54964-002-1104 | 7650 | BAYSHORE DR | A00314P | NA00314P | 3.6 |
| 36-31-15-54964-002-1104 | 7650 | BAYSHORE DR | A00375 | NA00375 | 4.15 |
| 36-31-15-54964-002-1105 | 7650 | BAYSHORE DR | A00300 | NA00300 | 2.1 |
| 36-31-15-54964-002-1105 | 7650 | BAYSHORE DR | A00312 | NA00312 | 2.97 |
| 36-31-15-54964-002-1105 | 7650 | BAYSHORE DR | A00314P | NA00314P | 3.6 |
| 36-31-15-54964-002-1105 | 7650 | BAYSHORE DR | A00375 | NA00375 | 4.15 |
| 36-31-15-54964-002-1201 | 7650 | BAYSHORE DR | A00300 | NA00300 | 2.1 |
| 36-31-15-54964-002-1201 | 7650 | BAYSHORE DR | A00312 | NA00312 | 2.97 |
| 36-31-15-54964-002-1201 | 7650 | BAYSHORE DR | A00314P | NA00314P | 3.6 |
| 36-31-15-54964-002-1201 | 7650 | BAYSHORE DR | A00375 | NA00375 | 4.15 |
| 36-31-15-54964-002-1202 | 7650 | BAYSHORE DR | A00300 | NA00300 | 2.1 |
| 36-31-15-54964-002-1202 | 7650 | BAYSHORE DR | A00312 | NA00312 | 2.97 |
| 36-31-15-54964-002-1202 | 7650 | BAYSHORE DR | A00314P | NA00314P | 3.6 |
| 36-31-15-54964-002-1202 | 7650 | BAYSHORE DR | A00375 | NA00375 | 4.15 |
| 36-31-15-54964-002-1203 | 7650 | BAYSHORE DR | A00300 | NA00300 | 2.1 |
| 36-31-15-54964-002-1203 | 7650 | BAYSHORE DR | A00312 | NA00312 | 2.97 |
| 36-31-15-54964-002-1203 | 7650 | BAYSHORE DR | A00314P | NA00314P | 3.6 |

| Tax Parcel ID | Site Number | Site Road | Basin Name | Node Name | 100-Year Stage EL. |
|---|---|---|---|---|---|
| 36-31-15-54964-002-1203 | 7650 | BAYSHORE DR | A00375 | NA00375 | 4.15 |
| 36-31-15-54964-002-1205 | 7650 | BAYSHORE DR | A00300 | NA00300 | 2.1 |
| 36-31-15-54964-002-1205 | 7650 | BAYSHORE DR | A00312 | NA00312 | 2.97 |
| 36-31-15-54964-002-1205 | 7650 | BAYSHORE DR | A00314P | NA00314P | 3.6 |
| 36-31-15-54964-002-1205 | 7650 | BAYSHORE DR | A00375 | NA00375 | 4.15 |
| 36-31-15-54964-002-1206 | 7650 | BAYSHORE DR | A00300 | NA00300 | 2.1 |
| 36-31-15-54964-002-1206 | 7650 | BAYSHORE DR | A00312 | NA00312 | 2.97 |
| 36-31-15-54964-002-1206 | 7650 | BAYSHORE DR | A00314P | NA00314P | 3.6 |
| 36-31-15-54964-002-1206 | 7650 | BAYSHORE DR | A00375 | NA00375 | 4.15 |
| 36-31-15-58450-000-0001 | | W GULF BLVD | A00765 | NA00765 | 4.79 |
| 36-31-15-58450-000-0010 | 8422 | W GULF BLVD | A00765 | NA00765 | 4.79 |
| 36-31-15-58450-000-0020 | 8422 | W GULF BLVD | A00765 | NA00765 | 4.79 |
| 36-31-15-58558-000-0001 | | GULF BLVD | A00745 | NA00745 | 3.51 |
| 36-31-15-58558-000-0001 | | GULF BLVD | A00745 | NA00745 | 3.51 |
| 36-31-15-58558-000-0001 | | GULF BLVD | A00750 | NA00750 | 3.94 |
| 36-31-15-58558-000-0001 | | GULF BLVD | A00750 | NA00750 | 3.94 |
| 36-31-15-58558-000-0010 | 8226 | W GULF BLVD | A00745 | NA00745 | 3.51 |
| 36-31-15-58558-000-0010 | 8226 | W GULF BLVD | A00750 | NA00750 | 3.94 |
| 36-31-15-58558-000-0020 | 8226 | W GULF BLVD | A00745 | NA00745 | 3.51 |
| 36-31-15-58558-000-0020 | 8226 | W GULF BLVD | A00750 | NA00750 | 3.94 |
| 36-31-15-58558-000-0030 | 8226 | W GULF BLVD | A00745 | NA00745 | 3.51 |
| 36-31-15-58558-000-0030 | 8226 | W GULF BLVD | A00750 | NA00750 | 3.94 |
| 36-31-15-58558-000-0040 | 8226 | W GULF BLVD | A00745 | NA00745 | 3.51 |
| 36-31-15-58558-000-0040 | 8226 | W GULF BLVD | A00750 | NA00750 | 3.94 |
| 36-31-15-68283-000-0010 | 6 | 80TH TER | A00620 | NA00620 | 2.85 |
| 36-31-15-68283-000-0020 | 12 | 80TH TER | A00620 | NA00620 | 2.85 |
| 36-31-15-68283-000-0030 | 18 | 80TH TER | A00620 | NA00620 | 2.85 |
| 36-31-15-68283-000-0040 | 24 | 80TH TER | A00620 | NA00620 | 2.85 |
| 36-31-15-68283-000-0050 | 30 | 80TH TER | A00620 | NA00620 | 2.85 |
| 36-31-15-68283-000-0060 | 36 | 80TH TER | A00620 | NA00620 | 2.85 |
| 36-31-15-68283-000-0070 | 48 | 80TH TER | A00605 | NA00605 | 2.85 |
| 36-31-15-68283-000-0070 | 48 | 80TH TER | A00620 | NA00620 | 2.85 |
| 36-31-15-68283-000-0100 | 8000 | BAYSHORE DR | A00510 | NA00510 | 2.8 |
| 36-31-15-68283-000-0100 | 8000 | BAYSHORE DR | A00620 | NA00620 | 2.85 |
| 36-31-15-68283-000-0130 | 37 | 80TH TER | A00510 | NA00510 | 2.8 |
| 36-31-15-68283-000-0130 | 37 | 80TH TER | A00620 | NA00620 | 2.85 |
| 36-31-15-68283-000-0150 | 25 | 80TH TER | A00510 | NA00510 | 2.8 |
| 36-31-15-68283-000-0150 | 25 | 80TH TER | A00620 | NA00620 | 2.85 |
| 36-31-15-68283-000-0160 | 19 | 80TH TER | A00510 | NA00510 | 2.8 |
| 36-31-15-68283-000-0160 | 19 | 80TH TER | A00620 | NA00620 | 2.85 |
| 36-31-15-68283-000-0170 | 15 | 80TH TER | A00510 | NA00510 | 2.8 |
| 36-31-15-68283-000-0170 | 15 | 80TH TER | A00620 | NA00620 | 2.85 |
| 36-31-15-68283-000-0200 | | 80TH AVE | A00510 | NA00510 | 2.8 |
| 36-31-15-68283-000-0210 | 21 | 80TH AVE | A00510 | NA00510 | 2.8 |
| 36-31-15-68283-000-0220 | 22 | 80TH AVE | A00510 | NA00510 | 2.8 |
| 36-31-15-68283-000-0230 | 23 | 80TH AVE | A00510 | NA00510 | 2.8 |
| 36-31-15-68283-000-0240 | 24 | 80TH AVE | A00510 | NA00510 | 2.8 |
| 36-31-15-68283-000-0240 | 24 | 80TH AVE | A00620 | NA00620 | 2.85 |
| 36-31-15-68283-000-0250 | 25 | 80TH AVE | A00510 | NA00510 | 2.8 |
| 36-31-15-68283-000-0250 | 25 | 80TH AVE | A00620 | NA00620 | 2.85 |
| 36-31-15-68283-000-0260 | 27 | 80TH AVE | A00510 | NA00510 | 2.8 |
| 36-31-15-68283-000-0280 | 28 | 80TH AVE | A00510 | NA00510 | 2.8 |
| 36-31-15-68283-000-0300 | | 80TH AVE | A00510 | NA00510 | 2.8 |
| 36-31-15-68283-000-0310 | 31 | 80TH AVE | A00510 | NA00510 | 2.8 |
| 36-31-15-68283-000-0320 | | 80TH AVE | A00510 | NA00510 | 2.8 |
| 36-31-15-68283-000-0330 | 33 | 80TH AVE | A00510 | NA00510 | 2.8 |
| 36-31-15-68283-000-0340 | 7925 | W GULF BLVD | A00360 | NA00360 | 2.55 |
| 36-31-15-68283-000-0340 | 7925 | W GULF BLVD | A00510 | NA00510 | 2.8 |
| 36-31-15-68283-000-0390 | 26 | 79TH TER | A00360 | NA00360 | 2.55 |
| 36-31-15-68283-000-0390 | 26 | 79TH TER | A00510 | NA00510 | 2.8 |
| 36-31-15-68283-000-0420 | 40 | 79TH TER | A00360 | NA00360 | 2.55 |
| 36-31-15-68283-000-0420 | 40 | 79TH TER | A00510 | NA00510 | 2.8 |

| Tax Parcel ID | Site Number | Site Road | Basin Name | Node Name | 100-Year Stage EL. |
|---|---|---|---|---|---|
| 36-31-15-68283-000-0430 | 48 | 79TH TER | A00360 | NA00360 | 2.55 |
| 36-31-15-68283-000-0430 | 48 | 79TH TER | A00510 | NA00510 | 2.8 |
| 36-31-15-68283-000-0440 | 55 | 79TH TER | A00335 | NA00335 | 2.32 |
| 36-31-15-68283-000-0440 | 55 | 79TH TER | A00360 | NA00360 | 2.55 |
| 36-31-15-68283-000-0460 | 35 | 79TH TER | A00335 | NA00335 | 2.32 |
| 36-31-15-68283-000-0460 | 35 | 79TH TER | A00360 | NA00360 | 2.55 |
| 36-31-15-68283-000-0470 | 27 | 79TH TER | A00335 | NA00335 | 2.32 |
| 36-31-15-68283-000-0470 | 27 | 79TH TER | A00360 | NA00360 | 2.55 |
| 36-31-15-68283-000-0490 | 25 | 79TH TER | A00335 | NA00335 | 2.32 |
| 36-31-15-68283-000-0490 | 25 | 79TH TER | A00360 | NA00360 | 2.55 |
| 36-31-15-68283-000-0500 | | 79TH TER | A00335 | NA00335 | 2.32 |
| 36-31-15-68283-000-0500 | | 79TH TER | A00360 | NA00360 | 2.55 |
| 36-31-15-68283-000-0510 | 7901 | W GULF BLVD | A00335 | NA00335 | 2.32 |
| 36-31-15-68283-000-0510 | 7901 | W GULF BLVD | A00360 | NA00360 | 2.55 |
| 36-31-15-68283-000-0520 | 7901 | W GULF BLVD | A00335 | NA00335 | 2.32 |
| 36-31-15-68283-000-0530 | 14 | 79TH AVE | A00335 | NA00335 | 2.32 |
| 36-31-15-68283-000-0530 | 14 | 79TH AVE | A00360 | NA00360 | 2.55 |
| 36-31-15-68283-000-0540 | 16 | 79TH AVE | A00335 | NA00335 | 2.32 |
| 36-31-15-68283-000-0540 | 16 | 79TH AVE | A00360 | NA00360 | 2.55 |
| 36-31-15-68283-000-0550 | 30 | 79TH AVE | A00335 | NA00335 | 2.32 |
| 36-31-15-68283-000-0550 | 30 | 79TH AVE | A00360 | NA00360 | 2.55 |
| 36-31-15-68283-000-0570 | 36 | 79TH AVE | A00335 | NA00335 | 2.32 |
| 36-31-15-68283-000-0570 | 36 | 79TH AVE | A00360 | NA00360 | 2.55 |
| 36-31-15-68283-000-0580 | 146 | 79TH AVE | A00335 | NA00335 | 2.32 |
| 36-31-15-68283-000-0580 | 146 | 79TH AVE | A00360 | NA00360 | 2.55 |
| 36-31-15-68283-000-0600 | 145 | 79TH AVE | A00335 | NA00335 | 2.32 |
| 36-31-15-68283-000-0620 | 35 | 79TH AVE | A00335 | NA00335 | 2.32 |
| 36-31-15-68283-000-0640 | 25 | 79TH AVE | A00335 | NA00335 | 2.32 |
| 36-31-15-68283-000-0650 | | * * * * | A00335 | NA00335 | 2.32 |
| 36-31-15-68283-000-0660 | 7801 | W GULF BLVD | A00335 | NA00335 | 2.32 |
| 36-31-15-87390-001-0010 | 8432 | W GULF BLVD | A00765 | NA00765 | 4.79 |
| 36-31-15-87390-001-0020 | 8430 | W GULF BLVD | A00765 | NA00765 | 4.79 |
| 36-31-15-87390-001-0030 | 8426 | W GULF BLVD | A00765 | NA00765 | 4.79 |
| 36-31-15-87390-001-0050 | 8416 | W GULF BLVD | A00765 | NA00765 | 4.79 |
| 36-31-15-87390-001-0060 | 8410 | W GULF BLVD | A00765 | NA00765 | 4.79 |
| 36-31-15-87390-001-0070 | 8406 | W GULF BLVD | A00765 | NA00765 | 4.79 |
| 36-31-15-87390-001-0080 | 8380 | W GULF BLVD | A00710 | NA00710 | 2.69 |
| 36-31-15-87390-001-0080 | 8380 | W GULF BLVD | A00765 | NA00765 | 4.79 |
| 36-31-15-87390-001-0110 | 8304 | W GULF BLVD | A00710 | NA00710 | 2.69 |
| 36-31-15-87390-001-0110 | 8304 | W GULF BLVD | A00745 | NA00745 | 3.51 |
| 36-31-15-87390-001-0120 | 8302 | W GULF BLVD | A00710 | NA00710 | 2.69 |
| 36-31-15-87390-001-0120 | 8302 | W GULF BLVD | A00745 | NA00745 | 3.51 |
| 36-31-15-87390-002-0060 | 8405 | W GULF BLVD | A00765 | NA00765 | 4.79 |
| 36-31-15-87390-002-0060 | 8405 | W GULF BLVD | A00800 | NA00800 | 2.15 |
| 36-31-15-87390-002-0070 | 8403 | W GULF BLVD | A00765 | NA00765 | 4.79 |
| 36-31-15-87390-002-0070 | 8403 | W GULF BLVD | A00800 | NA00800 | 2.15 |
| 36-31-15-87390-002-0080 | 8401 | W GULF BLVD | A00765 | NA00765 | 4.79 |
| 36-31-15-87390-002-0080 | 8401 | W GULF BLVD | A00800 | NA00800 | 2.15 |
| 36-31-15-87390-002-0090 | 60 | 84TH AVE | A00800 | NA00800 | 2.15 |
| 36-31-15-87390-002-0110 | 8404 | BAYSHORE DR | A00800 | NA00800 | 2.15 |
| 36-31-15-87390-003-0010 | 8341 | W GULF BLVD | A00710 | NA00710 | 2.69 |
| 36-31-15-87390-003-0010 | 8341 | W GULF BLVD | A00800 | NA00800 | 2.15 |
| 36-31-15-87390-003-0030 | | 83RD AVE | A00710 | NA00710 | 2.69 |
| 36-31-15-87390-003-0030 | | 83RD AVE | A00800 | NA00800 | 2.15 |
| 36-31-15-87390-003-0031 | 8301 | W GULF BLVD | A00710 | NA00710 | 2.69 |
| 36-31-15-87390-003-0050 | 30 | 83RD AVE | A00710 | NA00710 | 2.69 |
| 36-31-15-87390-003-0050 | 30 | 83RD AVE | A00800 | NA00800 | 2.15 |
| 36-31-15-87390-003-0060 | 40 | 83RD AVE | A00710 | NA00710 | 2.69 |
| 36-31-15-87390-003-0060 | 40 | 83RD AVE | A00800 | NA00800 | 2.15 |
| 36-31-15-87390-003-0070 | 50 | 83RD AVE | A00710 | NA00710 | 2.69 |
| 36-31-15-87390-003-0070 | 50 | 83RD AVE | A00800 | NA00800 | 2.15 |
| 36-31-15-87390-003-0080 | 60 | 83RD AVE | A00710 | NA00710 | 2.69 |

| Tax Parcel ID | Site Number | Site Road | Basin Name | Node Name | 100-Year Stage EL. |
|---|---|---|---|---|---|
| 36-31-15-87390-003-0080 | 60 | 83RD AVE | A00800 | NA00800 | 2.15 |
| 36-31-15-87390-003-0090 | 8300 | BAYSHORE DR | A00710 | NA00710 | 2.69 |
| 36-31-15-87390-003-0100 | 8350 | BAYSHORE DR | A00710 | NA00710 | 2.69 |
| 36-31-15-87390-003-0110 | 8374 | BAYSHORE DR | A00710 | NA00710 | 2.69 |
| 36-31-15-87390-003-0110 | 8374 | BAYSHORE DR | A00800 | NA00800 | 2.15 |
| 36-31-15-87390-003-0121 | 91 | 84TH AVE | A00710 | NA00710 | 2.69 |
| 36-31-15-87390-003-0121 | 91 | 84TH AVE | A00800 | NA00800 | 2.15 |
| 36-31-15-87390-003-0130 | 61 | 84TH AVE | A00800 | NA00800 | 2.15 |
| 36-31-15-87390-003-0140 | 51 | 84TH AVE | A00800 | NA00800 | 2.15 |
| 36-31-15-87390-003-0150 | 41 | 84TH AVE | A00800 | NA00800 | 2.15 |
| 36-31-15-87390-004-0010 | 8383 | BAYSHORE DR | A00710 | NA00710 | 2.69 |
| 36-31-15-87390-004-0010 | 8383 | BAYSHORE DR | A00800 | NA00800 | 2.15 |
| 36-31-15-87390-004-0020 | 8373 | BAYSHORE DR | A00710 | NA00710 | 2.69 |
| 36-31-15-87390-004-0030 | 8353 | BAYSHORE DR | A00710 | NA00710 | 2.69 |
| 36-31-15-87390-004-0050 | 8333 | BAYSHORE DR | A00700 | NA00700 | 2.68 |
| 36-31-15-87390-004-0050 | 8333 | BAYSHORE DR | A00710 | NA00710 | 2.69 |
| 36-31-15-87390-004-0060 | 8301 | BAYSHORE DR | A00710 | NA00710 | 2.69 |
| 36-31-15-87390-005-0010 | 8443 | BAYSHORE DR | A00800 | NA00800 | 2.15 |
| 36-31-15-87390-005-0020 | 8441 | BAYSHORE DR | A00800 | NA00800 | 2.15 |
| 36-31-15-87390-005-0030 | 8435 | BAYSHORE DR | A00800 | NA00800 | 2.15 |
| 36-31-15-87390-005-0040 | 8425 | BAYSHORE DR | A00800 | NA00800 | 2.15 |
| 36-31-15-87390-005-0050 | 8415 | BAYSHORE DR | A00800 | NA00800 | 2.15 |
| 36-31-15-87390-005-0060 | 8405 | BAYSHORE DR | A00800 | NA00800 | 2.15 |
| 36-31-15-87390-005-0070 | 8403 | BAYSHORE DR | A00800 | NA00800 | 2.15 |
| 36-31-15-87390-005-0080 | 8401 | BAYSHORE DR | A00800 | NA00800 | 2.15 |
| 36-31-15-87408-001-0050 | 8490 | W GULF BLVD | A01010 | NA01010 | 5.39 |
| 36-31-15-87408-001-0060 | 8484 | W GULF BLVD | A01010 | NA01010 | 5.39 |
| 36-31-15-87408-001-0070 | 8478 | W GULF BLVD | A01010 | NA01010 | 5.39 |
| 36-31-15-87408-001-0081 |  | GULF BLVD | A01010 | NA01010 | 5.39 |
| 36-31-15-87408-001-0160 | 8456 | W GULF BLVD | A00765 | NA00765 | 4.79 |
| 36-31-15-87408-001-0160 | 8456 | W GULF BLVD | A01010 | NA01010 | 5.39 |
| 36-31-15-87408-001-0170 |  | GULF BLVD | A00765 | NA00765 | 4.79 |
| 36-31-15-87408-001-0170 |  | GULF BLVD | A01010 | NA01010 | 5.39 |
| 36-31-15-87408-001-0180 | 8444 | W GULF BLVD | A00765 | NA00765 | 4.79 |
| 36-31-15-87408-001-0180 | 8444 | W GULF BLVD | A01010 | NA01010 | 5.39 |
| 36-31-15-87408-001-0190 | 8440 | W GULF BLVD | A00765 | NA00765 | 4.79 |
| 36-31-15-87408-002-0010 | 8541 | W GULF BLVD | A01100 | NA01100 | 3.34 |
| 36-31-15-87408-004-0040 | 8475 | BLIND PASS DR | A01000 | NA01000 | 3.21 |
| 36-31-15-87408-004-0050 | 8465 | BLIND PASS DR | A01000 | NA01000 | 3.21 |
| 36-31-15-87408-004-0060 | 8455 | BLIND PASS DR | A01000 | NA01000 | 3.21 |
| 36-31-15-87408-004-0070 | 8453 | BLIND PASS DR | A00900 | NA00900 | 3.54 |
| 36-31-15-87408-004-0070 | 8453 | BLIND PASS DR | A01000 | NA01000 | 3.21 |
| 36-31-15-87408-004-0080 | 8451 | BLIND PASS DR | A00900 | NA00900 | 3.54 |
| 36-31-15-87408-004-0090 | 8449 | BLIND PASS DR | A00900 | NA00900 | 3.54 |
| 36-31-15-87426-001-0010 | 8300 | W GULF BLVD | A00745 | NA00745 | 3.51 |
| 36-31-15-87426-001-0020 | 8250 | W GULF BLVD | A00745 | NA00745 | 3.51 |
| 36-31-15-87426-001-0050 | 8210 | W GULF BLVD | A00750 | NA00750 | 3.94 |
| 36-31-15-87426-001-0060 | 8200 | W GULF BLVD | A00750 | NA00750 | 3.94 |
| 36-31-15-87426-002-0010 | 25 | 83RD AVE | A00710 | NA00710 | 2.69 |
| 36-31-15-87426-002-0010 | 25 | 83RD AVE | A00735 | NA00735 | 2.78 |
| 36-31-15-87426-002-0010 | 25 | 83RD AVE | A00745 | NA00745 | 3.51 |
| 36-31-15-87426-002-0020 | 8205 | W GULF BLVD | A00710 | NA00710 | 2.69 |
| 36-31-15-87426-002-0020 | 8205 | W GULF BLVD | A00735 | NA00735 | 2.78 |
| 36-31-15-87426-002-0020 | 8205 | W GULF BLVD | A00745 | NA00745 | 3.51 |
| 36-31-15-87426-002-0030 | 8203 | W GULF BLVD | A00710 | NA00710 | 2.69 |
| 36-31-15-87426-002-0030 | 8203 | W GULF BLVD | A00735 | NA00735 | 2.78 |
| 36-31-15-87426-002-0040 | 8201 | W GULF BLVD | A00710 | NA00710 | 2.69 |
| 36-31-15-87426-002-0040 | 8201 | W GULF BLVD | A00735 | NA00735 | 2.78 |
| 36-31-15-87426-002-0050 | 30 | 82ND AVE | A00710 | NA00710 | 2.69 |
| 36-31-15-87426-002-0050 | 30 | 82ND AVE | A00735 | NA00735 | 2.78 |
| 36-31-15-87426-002-0060 | 36 | 82ND AVE | A00710 | NA00710 | 2.69 |
| 36-31-15-87426-002-0060 | 36 | 82ND AVE | A00735 | NA00735 | 2.78 |

| Tax Parcel ID | Site Number | Site Road | Basin Name | Node Name | 100-Year Stage EL. |
|---|---|---|---|---|---|
| 36-31-15-87426-002-0070 | 40 | 82ND AVE | A00710 | NA00710 | 2.69 |
| 36-31-15-87426-002-0070 | 40 | 82ND AVE | A00735 | NA00735 | 2.78 |
| 36-31-15-87426-002-0080 | 50 | 82ND AVE | A00710 | NA00710 | 2.69 |
| 36-31-15-87426-002-0080 | 50 | 82ND AVE | A00735 | NA00735 | 2.78 |
| 36-31-15-87426-002-0110 | 8250 | BAYSHORE DR | A00710 | NA00710 | 2.69 |
| 36-31-15-87426-002-0120 | 98 | 83RD AVE | A00710 | NA00710 | 2.69 |
| 36-31-15-87426-002-0130 | 94 | 83RD AVE | A00710 | NA00710 | 2.69 |
| 36-31-15-87426-002-0140 | 90 | 83RD AVE | A00710 | NA00710 | 2.69 |
| 36-31-15-87426-002-0150 | 45 | 83RD AVE | A00710 | NA00710 | 2.69 |
| 36-31-15-87426-002-0160 | 31 | 83RD AVE | A00710 | NA00710 | 2.69 |
| 36-31-15-87426-003-0010 | 8295 | BAYSHORE DR | A00710 | NA00710 | 2.69 |
| 36-31-15-87426-003-0020 | 8251 | BAYSHORE DR | A00710 | NA00710 | 2.69 |
| 36-31-15-87426-003-0040 | 8201 | BAYSHORE DR | A00710 | NA00710 | 2.69 |
| 36-31-15-87426-003-0040 | 8201 | BAYSHORE DR | A00735 | NA00735 | 2.78 |
| 36-31-15-87426-003-0050 |  | BAYSHORE DR | A00735 | NA00735 | 2.78 |
| 36-31-15-87444-001-0010 | 8150 | W GULF BLVD | A00750 | NA00750 | 3.94 |
| 36-31-15-87444-001-0020 | 8106 | W GULF BLVD | A00750 | NA00750 | 3.94 |
| 36-31-15-87444-001-0030 | 8104 | W GULF BLVD | A00750 | NA00750 | 3.94 |
| 36-31-15-87444-001-0040 | 8100 | W GULF BLVD | A00605 | NA00605 | 2.85 |
| 36-31-15-87444-001-0040 | 8100 | W GULF BLVD | A00750 | NA00750 | 3.94 |
| 36-31-15-87444-001-0050 | 8006 | W GULF BLVD | A00605 | NA00605 | 2.85 |
| 36-31-15-87444-001-0050 | 8006 | W GULF BLVD | A00750 | NA00750 | 3.94 |
| 36-31-15-87444-001-0060 | 8004 | W GULF BLVD | A00605 | NA00605 | 2.85 |
| 36-31-15-87444-001-0070 | 8002 | W GULF BLVD | A00385 | NA00385 | 4.01 |
| 36-31-15-87444-001-0070 | 8002 | W GULF BLVD | A00605 | NA00605 | 2.85 |
| 36-31-15-87444-002-0001 | 8102 | BAYSHORE DR | A00735 | NA00735 | 2.78 |
| 36-31-15-87444-002-0002 | 8100 | BAYSHORE DR | A00605 | NA00605 | 2.85 |
| 36-31-15-87444-002-0002 | 8100 | BAYSHORE DR | A00735 | NA00735 | 2.78 |
| 36-31-15-87444-002-0003 | 50 | 81ST AVE | A00605 | NA00605 | 2.85 |
| 36-31-15-87444-002-0003 | 50 | 81ST AVE | A00735 | NA00735 | 2.78 |
| 36-31-15-87444-002-0004 | 50 | 81ST AVE | A00605 | NA00605 | 2.85 |
| 36-31-15-87444-002-0004 | 50 | 81ST AVE | A00735 | NA00735 | 2.78 |
| 36-31-15-87444-002-0005 | 44 | 81ST AVE | A00605 | NA00605 | 2.85 |
| 36-31-15-87444-002-0006 | 40 | 81ST AVE | A00605 | NA00605 | 2.85 |
| 36-31-15-87444-003-0030 | 21 | 81ST AVE | A00605 | NA00605 | 2.85 |
| 36-31-15-87444-003-0030 | 21 | 81ST AVE | A00620 | NA00620 | 2.85 |
| 36-31-15-87444-003-0040 | 31 | 81ST AVE | A00605 | NA00605 | 2.85 |
| 36-31-15-87444-003-0040 | 31 | 81ST AVE | A00620 | NA00620 | 2.85 |
| 36-31-15-87444-003-0050 | 41 | 81ST AVE | A00605 | NA00605 | 2.85 |
| 36-31-15-87444-003-0050 | 41 | 81ST AVE | A00620 | NA00620 | 2.85 |
| 36-31-15-87444-003-0060 | 8050 | BAYSHORE DR | A00605 | NA00605 | 2.85 |
| 36-31-15-87444-003-0070 | 54 | 80TH TER | A00605 | NA00605 | 2.85 |
| 36-31-15-87444-003-0070 | 54 | 80TH TER | A00620 | NA00620 | 2.85 |
| 36-31-15-87444-004-0010 | 8151 | BAYSHORE DR | A00735 | NA00735 | 2.78 |
| 36-31-15-87444-004-0020 | 8135 | BAYSHORE DR | A00735 | NA00735 | 2.78 |
| 36-31-15-87444-004-0030 | 8125 | BAYSHORE DR | A00735 | NA00735 | 2.78 |
| 36-31-15-87444-004-0040 | 8121 | BAYSHORE DR | A00605 | NA00605 | 2.85 |
| 36-31-15-87444-004-0040 | 8121 | BAYSHORE DR | A00735 | NA00735 | 2.78 |
| 36-31-15-87444-004-0050 | 8101 | BAYSHORE DR | A00605 | NA00605 | 2.85 |
| 36-31-15-87462-000-0030 | 26 | 78TH AVE | A00335 | NA00335 | 2.32 |
| 36-31-15-87462-000-0040 | 32 | 78TH AVE | A00335 | NA00335 | 2.32 |
| 36-31-15-87462-000-0050 | 36 | 78TH AVE | A00335 | NA00335 | 2.32 |
| 36-31-15-87462-000-0060 | 40 | 78TH AVE | A00335 | NA00335 | 2.32 |
| 36-31-15-87462-000-0080 | 50 | 78TH AVE | A00335 | NA00335 | 2.32 |
| 36-31-15-87462-000-0150 | 7799 | W GULF BLVD | A00335 | NA00335 | 2.32 |
| 36-31-15-87462-000-0170 | 7791 | W GULF BLVD | A00312 | NA00312 | 2.97 |
| 36-31-15-87462-000-0170 | 7791 | W GULF BLVD | A00335 | NA00335 | 2.32 |
| 36-31-15-87462-000-0180 | 7701 | W GULF BLVD | A00312 | NA00312 | 2.97 |
| 36-31-15-87462-000-0180 | 7701 | W GULF BLVD | A00335 | NA00335 | 2.32 |
| 36-31-15-87462-000-0190 | 38 | 77TH AVE | A00312 | NA00312 | 2.97 |
| 36-31-15-87462-000-0190 | 38 | 77TH AVE | A00335 | NA00335 | 2.32 |
| 36-31-15-87462-000-0200 | 44 | 77TH AVE | A00312 | NA00312 | 2.97 |

| Tax Parcel ID | Site Number | Site Road | Basin Name | Node Name | 100-Year Stage EL. |
|---|---|---|---|---|---|
| 36-31-15-87462-000-0200 | 44 | 77TH AVE | A00335 | NA00335 | 2.32 |
| 36-31-15-87462-000-0220 | 40 | 77TH AVE | A00300 | NA00300 | 2.1 |
| 36-31-15-87462-000-0220 | 40 | 77TH AVE | A00312 | NA00312 | 2.97 |
| 36-31-15-87462-000-0220 | 40 | 77TH AVE | A00335 | NA00335 | 2.32 |
| 36-31-15-87462-000-0230 | 52 | 77TH AVE | A00300 | NA00300 | 2.1 |
| 36-31-15-87462-000-0240 | 7702 | BAYSHORE DR | A00300 | NA00300 | 2.1 |
| 36-31-15-87462-000-0250 | 7700 | BAYSHORE DR | A00300 | NA00300 | 2.1 |
| 36-31-15-87462-000-0260 | 7701 | BAYSHORE DR | A00300 | NA00300 | 2.1 |
| 36-31-15-87462-000-0270 | 7703 | BAYSHORE DR | A00300 | NA00300 | 2.1 |
| 36-31-15-87462-000-0280 | 7777 | BAYSHORE DR | A00300 | NA00300 | 2.1 |
| 36-31-15-87462-000-0280 | 7777 | BAYSHORE DR | A00335 | NA00335 | 2.32 |
| 36-31-15-87462-000-0281 | 7711 | BAYSHORE DR | A00300 | NA00300 | 2.1 |
| 36-31-15-87480-000-0010 | 7545 | BAYSHORE DR | A00100 | NA00100 | 2.06 |
| 36-31-15-87480-000-0030 |  | BAYSHORE DR | A00110 | NA00110 | 2.22 |
| 36-31-15-87480-000-0030 |  | BAYSHORE DR | A00314P | NA00314P | 3.6 |
| 36-31-15-87663-000-0001 |  | GULF BLVD | A00605 | NA00605 | 2.85 |
| 36-31-15-87663-000-0001 |  | GULF BLVD | A00620 | NA00620 | 2.85 |
| 36-31-15-87663-000-1010 | 8085 | W GULF BLVD | A00605 | NA00605 | 2.85 |
| 36-31-15-87663-000-1010 | 8085 | W GULF BLVD | A00620 | NA00620 | 2.85 |
| 36-31-15-87663-000-1020 | 8085 | W GULF BLVD | A00605 | NA00605 | 2.85 |
| 36-31-15-87663-000-1020 | 8085 | W GULF BLVD | A00620 | NA00620 | 2.85 |
| 36-31-15-87663-000-2010 | 8085 | W GULF BLVD | A00605 | NA00605 | 2.85 |
| 36-31-15-87663-000-2010 | 8085 | W GULF BLVD | A00620 | NA00620 | 2.85 |
| 36-31-15-87663-000-2020 | 8085 | W GULF BLVD | A00605 | NA00605 | 2.85 |
| 36-31-15-87663-000-2020 | 8085 | W GULF BLVD | A00620 | NA00620 | 2.85 |
| 36-31-15-87669-000-0001 |  | W GULF BLVD | A01010 | NA01010 | 5.39 |
| 36-31-15-87669-000-0001 |  | W GULF BLVD | A01010 | NA01010 | 5.39 |
| 36-31-15-87669-000-2010 | 8470 | W GULF BLVD | A01010 | NA01010 | 5.39 |
| 36-31-15-87669-000-2020 | 8470 | W GULF BLVD | A01010 | NA01010 | 5.39 |
| 36-31-15-87669-000-2030 | 8470 | W GULF BLVD | A01010 | NA01010 | 5.39 |
| 36-31-15-87669-000-2040 | 8470 | W GULF BLVD | A01010 | NA01010 | 5.39 |
| 36-31-15-87669-000-2050 | 8470 | W GULF BLVD | A01010 | NA01010 | 5.39 |
| 36-31-15-87669-000-2060 | 8470 | W GULF BLVD | A01010 | NA01010 | 5.39 |
| 36-31-15-87669-000-2070 | 8470 | W GULF BLVD | A01010 | NA01010 | 5.39 |
| 36-31-15-87669-000-2080 | 8470 | W GULF BLVD | A01010 | NA01010 | 5.39 |
| 36-31-15-87669-000-2090 | 8470 | W GULF BLVD | A01010 | NA01010 | 5.39 |
| 36-31-15-87669-000-2100 | 8470 | W GULF BLVD | A01010 | NA01010 | 5.39 |
| 36-31-15-87669-000-2110 | 8470 | W GULF BLVD | A01010 | NA01010 | 5.39 |
| 36-31-15-87669-000-2120 | 8470 | W GULF BLVD | A01010 | NA01010 | 5.39 |
| 36-31-15-87669-000-2130 | 8470 | W GULF BLVD | A01010 | NA01010 | 5.39 |
| 36-31-15-87669-000-2140 | 8470 | W GULF BLVD | A01010 | NA01010 | 5.39 |
| 36-31-15-87669-000-2150 | 8470 | W GULF BLVD | A01010 | NA01010 | 5.39 |
| 36-31-15-87669-000-3010 | 8470 | W GULF BLVD | A01010 | NA01010 | 5.39 |
| 36-31-15-87669-000-3020 | 8470 | W GULF BLVD | A01010 | NA01010 | 5.39 |
| 36-31-15-87669-000-3030 | 8470 | W GULF BLVD | A01010 | NA01010 | 5.39 |
| 36-31-15-87669-000-3040 | 8470 | W GULF BLVD | A01010 | NA01010 | 5.39 |
| 36-31-15-87669-000-3050 | 8470 | W GULF BLVD | A01010 | NA01010 | 5.39 |
| 36-31-15-87669-000-3060 | 8470 | W GULF BLVD | A01010 | NA01010 | 5.39 |
| 36-31-15-87669-000-3070 | 8470 | W GULF BLVD | A01010 | NA01010 | 5.39 |
| 36-31-15-87669-000-3080 | 8470 | W GULF BLVD | A01010 | NA01010 | 5.39 |
| 36-31-15-87669-000-3090 | 8470 | W GULF BLVD | A01010 | NA01010 | 5.39 |
| 36-31-15-87669-000-3100 | 8470 | W GULF BLVD | A01010 | NA01010 | 5.39 |
| 36-31-15-87669-000-3110 | 8470 | W GULF BLVD | A01010 | NA01010 | 5.39 |
| 36-31-15-87669-000-3120 | 8470 | W GULF BLVD | A01010 | NA01010 | 5.39 |
| 36-31-15-87669-000-3130 | 8470 | W GULF BLVD | A01010 | NA01010 | 5.39 |
| 36-31-15-87669-000-3140 | 8470 | W GULF BLVD | A01010 | NA01010 | 5.39 |
| 36-31-15-87669-000-3150 | 8470 | W GULF BLVD | A01010 | NA01010 | 5.39 |
| 36-31-15-87669-000-4010 | 8470 | W GULF BLVD | A01010 | NA01010 | 5.39 |
| 36-31-15-87669-000-4020 | 8470 | W GULF BLVD | A01010 | NA01010 | 5.39 |
| 36-31-15-87669-000-4030 | 8470 | W GULF BLVD | A01010 | NA01010 | 5.39 |
| 36-31-15-87669-000-4040 | 8470 | W GULF BLVD | A01010 | NA01010 | 5.39 |
| 36-31-15-87669-000-4050 | 8470 | W GULF BLVD | A01010 | NA01010 | 5.39 |

| Tax Parcel ID | Site Number | Site Road | Basin Name | Node Name | 100-Year Stage EL. |
|---|---|---|---|---|---|
| 36-31-15-87669-000-4060 | 8470 | W GULF BLVD | A01010 | NA01010 | 5.39 |
| 36-31-15-87669-000-4070 | 8470 | W GULF BLVD | A01010 | NA01010 | 5.39 |
| 36-31-15-87669-000-4080 | 8470 | W GULF BLVD | A01010 | NA01010 | 5.39 |
| 36-31-15-87669-000-4090 | 8470 | W GULF BLVD | A01010 | NA01010 | 5.39 |
| 36-31-15-87669-000-4100 | 8470 | W GULF BLVD | A01010 | NA01010 | 5.39 |
| 36-31-15-87669-000-4110 | 8470 | W GULF BLVD | A01010 | NA01010 | 5.39 |
| 36-31-15-87669-000-4120 | 8470 | W GULF BLVD | A01010 | NA01010 | 5.39 |
| 36-31-15-87669-000-4130 | 8470 | W GULF BLVD | A01010 | NA01010 | 5.39 |
| 36-31-15-87669-000-4140 | 8470 | W GULF BLVD | A01010 | NA01010 | 5.39 |
| 36-31-15-87669-000-4150 | 8470 | W GULF BLVD | A01010 | NA01010 | 5.39 |
| 36-31-15-87669-000-5010 | 8470 | W GULF BLVD | A01010 | NA01010 | 5.39 |
| 36-31-15-87669-000-5020 | 8470 | W GULF BLVD | A01010 | NA01010 | 5.39 |
| 36-31-15-87669-000-5030 | 8470 | W GULF BLVD | A01010 | NA01010 | 5.39 |
| 36-31-15-87669-000-5040 | 8470 | W GULF BLVD | A01010 | NA01010 | 5.39 |
| 36-31-15-87669-000-5050 | 8470 | W GULF BLVD | A01010 | NA01010 | 5.39 |
| 36-31-15-87669-000-5060 | 8470 | W GULF BLVD | A01010 | NA01010 | 5.39 |
| 36-31-15-87669-000-5070 | 8470 | W GULF BLVD | A01010 | NA01010 | 5.39 |
| 36-31-15-87669-000-5080 | 8470 | W GULF BLVD | A01010 | NA01010 | 5.39 |
| 36-31-15-87669-000-5090 | 8470 | W GULF BLVD | A01010 | NA01010 | 5.39 |
| 36-31-15-87669-000-5100 | 8470 | W GULF BLVD | A01010 | NA01010 | 5.39 |
| 36-31-15-87669-000-5110 | 8470 | W GULF BLVD | A01010 | NA01010 | 5.39 |
| 36-31-15-87669-000-5120 | 8470 | W GULF BLVD | A01010 | NA01010 | 5.39 |
| 36-31-15-87669-000-5130 | 8470 | W GULF BLVD | A01010 | NA01010 | 5.39 |
| 36-31-15-87669-000-5140 | 8470 | W GULF BLVD | A01010 | NA01010 | 5.39 |
| 36-31-15-87669-000-5150 | 8470 | W GULF BLVD | A01010 | NA01010 | 5.39 |
| 36-31-15-87669-000-6010 | 8470 | W GULF BLVD | A01010 | NA01010 | 5.39 |
| 36-31-15-87669-000-6020 | 8470 | W GULF BLVD | A01010 | NA01010 | 5.39 |
| 36-31-15-87669-000-6030 | 8470 | W GULF BLVD | A01010 | NA01010 | 5.39 |
| 36-31-15-87669-000-6040 | 8470 | W GULF BLVD | A01010 | NA01010 | 5.39 |
| 36-31-15-87669-000-6050 | 8470 | W GULF BLVD | A01010 | NA01010 | 5.39 |
| 36-31-15-87669-000-6060 | 8470 | W GULF BLVD | A01010 | NA01010 | 5.39 |
| 36-31-15-87669-000-6070 | 8470 | W GULF BLVD | A01010 | NA01010 | 5.39 |
| 36-31-15-87669-000-6080 | 8470 | W GULF BLVD | A01010 | NA01010 | 5.39 |
| 36-31-15-87669-000-6090 | 8470 | W GULF BLVD | A01010 | NA01010 | 5.39 |
| 36-31-15-87669-000-6100 | 8470 | W GULF BLVD | A01010 | NA01010 | 5.39 |
| 36-31-15-87669-000-6110 | 8470 | W GULF BLVD | A01010 | NA01010 | 5.39 |
| 36-31-15-87669-000-6120 | 8470 | W GULF BLVD | A01010 | NA01010 | 5.39 |
| 36-31-15-87669-000-6130 | 8470 | W GULF BLVD | A01010 | NA01010 | 5.39 |
| 36-31-15-87669-000-6140 | 8470 | W GULF BLVD | A01010 | NA01010 | 5.39 |
| 36-31-15-87669-000-6150 | 8470 | W GULF BLVD | A01010 | NA01010 | 5.39 |
| 36-31-15-87993-000-0010 | 8515 | BLIND PASS DR | A01000 | NA01000 | 3.21 |
| 36-31-15-87993-000-0020 | 8505 | BLIND PASS DR | A01000 | NA01000 | 3.21 |
| 36-31-15-87993-000-0030 | 8489 | BLIND PASS DR | A01000 | NA01000 | 3.21 |
| 36-31-15-87993-000-0040 | 8485 | BLIND PASS DR | A01000 | NA01000 | 3.21 |
| 36-31-15-88240-000-0001 | | BAYSHORE DR | A00700 | NA00700 | 2.68 |
| 36-31-15-88240-000-0001 | | BAYSHORE DR | A00710 | NA00710 | 2.69 |
| 36-31-15-88240-000-8341 | 8341 | BAYSHORE DR | A00700 | NA00700 | 2.68 |
| 36-31-15-88240-000-8341 | 8341 | BAYSHORE DR | A00710 | NA00710 | 2.69 |
| 36-31-15-88240-000-8343 | 8343 | BAYSHORE DR | A00700 | NA00700 | 2.68 |
| 36-31-15-88240-000-8343 | 8343 | BAYSHORE DR | A00710 | NA00710 | 2.69 |
| 36-31-15-91108-001-0010 | 8310 | W GULF BLVD | A00710 | NA00710 | 2.69 |
| 36-31-15-91108-001-0010 | 8310 | W GULF BLVD | A00765 | NA00765 | 4.79 |
| 36-31-15-99635-000-0001 | | BAYSHORE DR | A00710 | NA00710 | 2.69 |
| 36-31-15-99635-000-0001 | | BAYSHORE DR | A00735 | NA00735 | 2.78 |
| 36-31-15-99635-000-0010 | 8200 | BAYSHORE DR | A00710 | NA00710 | 2.69 |
| 36-31-15-99635-000-0010 | 8200 | BAYSHORE DR | A00735 | NA00735 | 2.78 |
| 36-31-15-99635-000-0020 | 8200 | BAYSHORE DR | A00710 | NA00710 | 2.69 |
| 36-31-15-99635-000-0020 | 8200 | BAYSHORE DR | A00735 | NA00735 | 2.78 |
| 36-31-15-99635-000-0030 | 8200 | BAYSHORE DR | A00710 | NA00710 | 2.69 |
| 36-31-15-99635-000-0030 | 8200 | BAYSHORE DR | A00735 | NA00735 | 2.78 |
| 36-31-15-99635-000-0040 | 8200 | BAYSHORE DR | A00710 | NA00710 | 2.69 |
| 36-31-15-99635-000-0040 | 8200 | BAYSHORE DR | A00735 | NA00735 | 2.78 |

| Tax Parcel ID | Site Number | Site Road | Basin Name | Node Name | 100-Year Stage EL. |
|---|---|---|---|---|---|
| 36-31-15-99635-000-0050 | 8200 | BAYSHORE DR | A00710 | NA00710 | 2.69 |
| 36-31-15-99635-000-0050 | 8200 | BAYSHORE DR | A00735 | NA00735 | 2.78 |
| 36-31-15-99635-000-0060 | 8200 | BAYSHORE DR | A00710 | NA00710 | 2.69 |
| 36-31-15-99635-000-0060 | 8200 | BAYSHORE DR | A00735 | NA00735 | 2.78 |
| 36-31-15-99635-000-0070 | 8200 | BAYSHORE DR | A00710 | NA00710 | 2.69 |
| 36-31-15-99635-000-0070 | 8200 | BAYSHORE DR | A00735 | NA00735 | 2.78 |
| 36-31-15-99635-000-0080 | 8200 | BAYSHORE DR | A00710 | NA00710 | 2.69 |
| 36-31-15-99635-000-0080 | 8200 | BAYSHORE DR | A00735 | NA00735 | 2.78 |
| 36-31-15-99635-000-0090 | 8200 | BAYSHORE DR | A00710 | NA00710 | 2.69 |
| 36-31-15-99635-000-0090 | 8200 | BAYSHORE DR | A00735 | NA00735 | 2.78 |
| 36-31-15-99635-000-0100 | 8200 | BAYSHORE DR | A00710 | NA00710 | 2.69 |
| 36-31-15-99635-000-0100 | 8200 | BAYSHORE DR | A00735 | NA00735 | 2.78 |
| 36-31-15-99635-000-0110 | 8200 | BAYSHORE DR | A00710 | NA00710 | 2.69 |
| 36-31-15-99635-000-0110 | 8200 | BAYSHORE DR | A00735 | NA00735 | 2.78 |
| 36-31-15-99635-000-0120 | 8200 | BAYSHORE DR | A00710 | NA00710 | 2.69 |
| 36-31-15-99635-000-0120 | 8200 | BAYSHORE DR | A00735 | NA00735 | 2.78 |

# APPENDIX E

## Frequently Asked Questions

# APPENDIX E

Elevate Treasure Island is a public outreach campaign centered around the Terrain Modification Program. Please visit the below website to view official responses to Frequently Asked Questions (FAQs). It shall be noted that FAQs may be added to the referenced website after Manual completion.

**www.ElevateTI.com**

# APPENDIX F

## Floodplain Boundaries*

** Floodplain boundaries will be provided in March 2024 Watershed Management Plan update. A shapefile will be available for download upon completion.*

# APPENDIX G

## Responses to Peer Review Commentary

# APPENDIX G

A peer review of the draft Terrain Modification Manual was performed by industry professionals. The City held a virtual presentation on March 23, 2023 to introduce the Manual and discuss the contents contained within. Below is a list of presentation attendees:

Stacy Boyles, P.E., LEED AP, ENV SP, City of Treasure Island
Michael Helfrich, P.E., City of Treasure Island
Kathryn Younkin. AICP, LEED AP BD C, City of Treasure Island
Vickie Pless, PL/SQL, SCRUM, BAS, MS, City of Treasure Island
Jamie Viveiros, CFM, City of Treasure Island
Kelli Hammer Levy, Pinellas County
Lisa Foster, CFM, Pinellas County
Kevin McAndrew, RLA, AICP, CFM, ,LEED AP, Pinellas County
Hank Hodde, CFM, ENV SP, Pinellas County
Cara Woods Serra, AICP, CFM, Tampa Bay Regional Planning Council
Brett Warner, P.E., City of St. Pete Beach
Shelby Hughes, P.E., Kimley-Horn
Chris Niforatos, P.E, Kimley-Horn
Dustin Ballard, P.E., Kimley-Horn
Scott Gilner, P.E., Kimley-Horn
Erin Guby, Kimley-Horn
John Sutton, E.I., Kimley-Horn
Elie Araj, P.E., CFM, ENV SP, D.WRE, Applied Sciences Consulting, Inc.
David Brown, P.E., Applied Sciences Consulting, Inc.
Taylor Lankford, P.E., Applied Sciences Consulting, Inc.
Brian Cook, PLA, ASLA, Applied Sciences Consulting, Inc.
Al Carrier, P.E., TranSystems
Rafal Kadaj, P.E., ENV SP, Advanced Engineering & Design, Inc.
Justin Keller, P.E., CFM, ENV SP, Advanced Engineering & Design, Inc.

Commentary received by peer reviewers is summarized on the following pages with responses provided.

# City of Treasure Island
## Terrain Modification Manual
## Phase II - Peer Review
## Commentary Tracking Database

| *Comment No.* | *Date* | *Reviewer* | *Section* | *Comment* | *Response* |
|---|---|---|---|---|---|
| 1 | 3/27/2023 | KHA | 2.4 | This Program functions largely on current standards holding true to the target year. Can you elaborate on the Program's flexibility to adapt to future requirements (NFIP, Building Code, DEP, etc.)? The step-wise improvement schema provides some measure of latitude, but I think that additional room may need to be included for future code improvements. | Please reference Section 9 to view Program Maintenance Recommendations. It is recognized that the Program must be able to pivot when new projections or requirements are issued. |
| 2 | 3/27/2023 | KHA | 5.6.5 & 5.6.6 | Can you elaborate on fringe cases? Including where Design Exception No. 1 of Sec. 5.6.5 may interfere with the flow equivalency requirements in Sec. 5.6.6 (compensatory volume, H&H modelling, etc.)? Property border swales may create avenues for severe storm events to reach further inland than is necessary and may exacerbate scouring. Will fill limitations impact the roadway elevation timeline? | Property border swales are not anticipated to allow this since lost area will be recovered horizontally in lieu of vertically. |
| 3 | 3/27/2023 | KHA | Figure 6-3 | Can you elaborate on conditions that prohibit adding fill such as a high SHGWT? Will the compensatory requirements be the limiting factor for (D.2) T.3-02 prior to slope factors in some cases? | While recognizing that a high SHGWT will impact how fill is placed and the types of foundations used, it is not believed that the groundwater elevations throughout the City will be a barrier to reaching the terrain modification goals. With the City a dense urban environment, space is at a premium. As such, it is believed that once an equivalent area is provided for overland flow transfers the slope requirements would be the resulting challenge. We can see a scenario where holding the flow transfer area actually supports a reduced usage of fill in these areas. |
| 4 | 3/27/2023 | KHA | 6.6.5 Compliance Determination | Will an identical cross sectional area be strictly required, or will a greater area be allowable? | The area will govern. We foresee many scenarios where the use of walls along side property lines will be needed and triangular weir sections will become more rectangular. It shall be noted that the 100-year floodplain elevation (as defined in the Manual) will be the vertical basis of area calculations. |
| 5 | 3/27/2023 | KHA | 6.6.4 & 6.6.5 | How will Section 6.6.4 Design Exception 1A and 1B mesh with the requirements of Section 6.6.5? | Those Design Exceptions allow for alternate means to address floodplain volume encumbrances. A site will still need to adhere to both Requirements. |
| 6 | 3/27/2023 | KHA | General | This process relies on redevelopment of private properties to a great degree. Barring a natural disaster, there are several plausible scenarios whereby certain properties may take longer to redevelop or fail to redevelop within the desired timeline. How does this system plan to lay the groundwork for an equitable future for all citizens? | Our timeline is the Year 2100 due to the understanding that all properties will not be redeveloped within the near future. This Program provides a path to stay on the island as sea levels continue to rise. We are protecting investments made within the community by looking towards the future and preparing for tomorrow's risks. |
| 7 | 3/27/2023 | KHA | Table 6-12 | Consider that SLR projections may change throughout the course of this process. Perhaps include language allowing this document to be updated pursuant to those changes. Under what schedule will this document be reviewed and updated? | Please reference Section 9 to view Program Maintenance Recommendations. It is recognized that the Program must be able to pivot when new projections or requirements are issued. |
| 8 | 3/27/2023 | KHA | General/ Sec. 5.0 | Will the improvements necessary at the D.1 classification hinder redevelopment? | The need to adhere to SFHA finished floor criteria represents a far more significant financial commitment and this has not hindered development on the island. As such, we do not see this Program as a barrier to development. |
| 9 | 3/27/2023 | KHA | 7.6.3 | Will sizing future MS4 improvements for the 100-year/24-hour be feasible from a cost/benefit perspective? Especially with the potential of having to perform said improvements twice to achieve the resiliency target goals? Will Design Exception No.1 essentially conclude the Program within that area? | We can not promote fill and look to pursue traditional floodplain comp without ending up in the same place that we started. Therefore, floodplain comp must be done using alternate means. We will be recommending that a public infrastructure designer evaluate opportunities to address future floodplain comp needs at the time of initial design recognizing the cost concerns presented. For this Requirement, Design Exception No. 1 does not conclude the Program but rather recognize that addressing offsite flows are difficult to handle beyond the initial point of generation. |
| 10 | 3/27/2023 | KHA | 5.6.6 & 7.6.5 *Compliance Determination* | Can you elaborate on why D.1 assets should not be required to meet rate equivalence in addition to stage (volume) equivalence? Also, vice versa for D.3 assets. | The Program is tailored to the design professional most likely to perform work for a certain type of project. By meeting cross section area requirements, D.1 assets are implied to be providing similar flows to the pre-improvement condition without the need for H&H modeling. A designer for D.3 assets is oftentimes more skilled at watershed-wide modeling tasks and can perform a complex analysis to confirm that the improvements do not result in adverse impacts. Holding a D.3 designer to more simplistic cross sectional area equivalence requirements "handcuffs" them and decreases the chances of the City reaching their roadway elevation goals. |
| 11 | 3/27/2023 | KHA | General | Minor spelling errors throughout (7.6.8 *Applicability to Tenet)* | This has been noted. |

# City of Treasure Island
## Terrain Modification Manual
## Phase II - Peer Review
## Commentary Tracking Database

| *Comment No.* | *Date* | *Reviewer* | *Section* | *Comment* | *Response* |
|---|---|---|---|---|---|
| 12 | 3/27/2023 | KHA | 7.6.9 | Modified Goal No. 2 may significantly compliant accessibility from D.1 and D.2 redeveloped properties once D.3 is ready for second lift | This Manual recognizes the correlation between low roads, a specified minimum garage or low floor elevation, and the resulting access concerns. It shall be noted that structure adaptability recommendations are intended to mitigate for this concern. |
| 13 | 3/28/2023 | KHA | General | The process illustrated in this Program suggest that the City must take the first step by raising the roads. As such, this process will likely not occur across the whole community within the same timeframe. What methods have you considered for targeting specific areas? | Please see Section 10 for Program Implementation Recommendations. The Program supports either the road or structure being developed first. |
| 14 | 3/28/2023 | KHA | D.3, General | In terms of elevating city infrastructure (D.3), do you think the City would benefit from a study on FFEs in support of raising the roads to the maximum allowable elevation? Further, what (if any) complications do you foresee in adapting D.3 for uncertain future conditions? | An understanding of the limitations existing structure elevations present is certainly an important first step. We recognize that the future is uncertain and the Program will need to adjust with the science. Pursuing these goals will be challenging and changes to the Program and expected and encouraged. |
| 15 | 3/28/2023 | KHA | D.3, General | When examining the proposed MS4 improvements in support of D.3 modifications, consider sizing the MS4 for long term conditions to avoid replacement/upsizing/realignment costs during the second/third phase of terrain modification. This may involve strategic design and slight redundancy as needed. | This point is well taken and recommendations to consider designing for the end scenario is now included. |
| 16 | 3/28/2023 | KHA | General | The existing land development code may not easily adapt to future conditions in a manner that will capture this Program. Consider approach to ensuring that this document is resilient from a policy perspective. | Significant LDR revisions are underway as part of the Program. |
| 17 | 3/28/2023 | KHA | General | What happens with this process as SLR rates change? What contingency plans exist in the case that the prescribed target elevations no longer hold true? Consider a specified time-frame for re-evaluation - possibly every 5 years/10 years. | Please see Section 9 for Program Maintenance Recommendations. |
| 18 | 3/28/2023 | KHA | General | What mechanism exists for updating this plan and to a degree, the land development code? Consider addressing in the Comp Plan GOPs. | Please see Section 9 for Program Maintenance Recommendations. |
| 19 | 5/1/2023 | PC | General | Although a lot of thought was put into this plan, it only addresses a single resilience strategy, fill/"terrain modification". Though it appears to be modeled after City of Miami Beach 'Rising Above', it neglects to address improvements to water quality, improvements to urban forestry, incorporation of blue-green infrastructure like bioswales and living shorelines, and addition of open space, especially along the waterfrontages, all of which are priorities in Miami Beach's program. Additionally, the Resilient Pinellas Plan, which is under development, includes goals to protect the natural environment and reduce energy use. The lack of environmental strategies is not in line with the County goals. Generally, this is a terrain modification implementation plan for improved resiliency and should not be titled as a resiliency plan. | The original title centered around the City's predominant means of providing a degree of resiliency to sea level rise, terrain modification. This was not intended to be a Resiliency Plan as specifically noted in multiple sections of the Manual. However, with the sole focus of the Manual terrain modification, we concur a name change is warranted. |
| 20 | 5/1/2023 | PC | General | Overall this particular strategy of filling was well thought out. Of concern, though, are the impacts to existing development, lack of water quality treatment, lack of recommendations for green-blue infrastructure, and lack of recommendations (or requirements) for higher construction standards (Eg future conditions elevations from the County Vulnerability Assessment and VE zone structure construction (not VE/CAZ fill restriction)), and indication of increasing density in the CHHA (as defined in the Comp Plan) rather than transferring densities away from the water frontages. | As noted above, the intent of the Manual is to provide a system of checks and balances to support the City's transition away from no-fill policies. This document was not intended to address any of the listed concerns. Rather, this document was intended to be a technical guide for how to incorporate fill in new construction. |
| 21 | 5/1/2023 | PC | 1.2 | Why is there only one adaptation strategy? " Terrain modification, or elevating low lying public and private lands, was identified as the recommended adaptation strategy. " | The purpose of the Manual is to provide technical guidance on how to incorporate fill in new construction. This document was not intended to be an adaptation plan. |
| 22 | 5/1/2023 | PC | 1.2 | What NFIP restrictions? The NFIP should be lower standards than any resiliency plan. "These challenges vary from regulatory restrictions (most notably the National Flood Insurance Program)" | This sentence is intended to recognize that remaining compliant with the NFIP is essential and, when using fill, it shall be done in a compliant manner. |

# City of Treasure Island
## Terrain Modification Manual
## Phase II - Peer Review
## Commentary Tracking Database

| Comment No. | Date | Reviewer | Section | Comment | Response |
|---|---|---|---|---|---|
| 23 | 5/1/2023 | PC | 1.2 | Why will development intensify? It was stated that a priority was to maintain the character of the city. The city is also CHHA, as such is that in line with your comp plan?<br>"Revisions to the Program (as well as this Manual) will be needed as development intensifies" | By recognizing that development (and more specifically redevelopment) will occur more frequently in the future as older structures are deemed functionally obsolete, we are not suggesting that a forthcoming change in the comp plan will purposely intensify development. |
| 24 | 5/1/2023 | PC | 1.3 | If there is only one option to become more resilient, then this should be renamed to "terrain modification implementation plan"<br>"The City of Treasure Island Resiliency Implementation Program provides the framework to accomplish the City's terrain modification goals. " | As noted above, we concur that a name change is warranted. |
| 25 | 5/1/2023 | PC | 1.4 | Write out the comp plan policies cited or add comp plan as an appendix<br>"The Program supports the following policies presented within the Comprehensive Plan: " | This document is intended to provide guidance to designers, contractors, owners and permit review technicians on how to properly incorporate fill into future development. It is our opinion that expanding upon the comp plan or providing it within an appendix is not needed to achieve the document's intent. |
| 26 | 5/1/2023 | PC | 2.2 | Add FEMA for FIS/FIRM, CLOMRs/LOMRs; Add FWS for ESA compliance which is required for floodplain development; Add PC Emergency Management for evacuation/shelter/density changes, etc;<br>"...authorization from other agencies with jurisdictional authority within the City. These agencies include, but are not limited to, the following: " | Additional entities having jurisdiction have been noted. |
| 27 | 5/1/2023 | PC | 2.5 | The comp plan is referenced in 1.4, so the comp plan (state statute) definition for "Coastal High Hazard Area" should be added | For the purposes of the Manual, the NFIP definition is more applicable. |
| 28 | 5/1/2023 | PC | 3.3 | What does this mean?<br>"Adherence to the Program will always be prioritized over a project meeting its resiliency goal." | In certain situations, a Goal may not be able to be achieved without deviating from the Program Tenets. This statement says that when presented with this situation the Goal must be modified in lieu of deviating from a Tenet. |
| 29 | 5/1/2023 | PC | 3.4 | There is no discussion or any strategies for the natural environment in the plan. (Eg Adaptation Action Areas, habitat migration, hybrid or living shorelines (see TBRPC Shoreline model ordinance: https://tbrpc.org/shoreline-model/), urban forestry/FL friendly landscaping; recharge areas/freshwater lens, etc..)<br>"The Resiliency Implementation Program does not intend to represent the totally of resiliency measures being pursued by the City but rather focus on the resiliency<br>measures specifically pertaining to impacts sea level rise will have on the built and natural environment. " | This is outside the purview of this document. |
| 30 | 5/1/2023 | PC | 4.1 | Concern is wave deflection and runup onto adjacent existing properties/structures (even if not a VE/CAZ, it is a barrier island and there will be wave action); and the creation of 'bowls' which would cause drainage issues and flooding of existing structures and garages of newer homes that were built during the 'no fill' days<br>'it is recognized that improvements implementing the recommendations contained within this Manual will abut properties in their original state in<br>many locations.' | A series of checks and specific design requirements are outlined within the Manual to mitigate for these concerns. |
| 31 | 5/1/2023 | PC | 4.5 | Is this permitted under the MS4? (illicit Q?)<br>"In certain locations, excess water will be discharged directly to the City's boundary waters. " | This section discusses overland flow patterns when a basin has no more storage volume. The subsequent runoff that leaves the basin is deemed the "excess". This statement does not state that we are generating additional Q. |
| 32 | 5/1/2023 | PC | 4.7 | What does this mean?<br>"Design exceptions are presented where alternate are present when achieving a resiliency goal may be within reach. " | This sentence has been revised to read "Design exceptions, when authorized, can be utilized to increase the likelihood of achieving a Goal." |
| 33 | 5/1/2023 | PC | Table 4-5 | Excluding compensatory storage for SFR will result in cumulative loss of floodplain storage that will likely adversely affect existing structures built during the no fill era. Suggest catchment by catchment comp storage until all structures reach the proposed minimum elevation, after which the remainer of the properties my be filled. (eg phased approach by catchment - structure first, yard later after all buildings are up); Quadraplexes being included as SFR to exclude water quality and compensating stormwater storage will have an even greater adverse impact.<br>T.2-03 Maintenance of Floodplain Volume | For Type D.1 development, prescriptive means will be used to conserve floodplain storage capabilities. |

# City of Treasure Island
## Terrain Modification Manual
## Phase II - Peer Review
## Commentary Tracking Database

| *Comment No.* | *Date* | *Reviewer* | *Section* | *Comment* | *Response* |
|---|---|---|---|---|---|
| 34 | 5/1/2023 | PC | 7.6.3 | What about water quality issues associated with increasing discharge?<br>"improvements to the City's MS4 done in conjunction with terrain modification serve as the vehicle to mitigate for this volumetric encumbrance"…."floodplain mitigation is to be accomplished through improved hydraulic efficiency of the MS4" | The City's new stormwater code will outline water quality requirements. |
| 35 | 5/1/2023 | PC | 5.2 | Cumulative impact concerns. Has an analysis been done to evaluate the cumulative impacts of not requiring Water Quality treatment?<br>Residential Medium future land use designation (and RM-15 zoning district) can support development densities greater than those classified….often exempt from permitting through the Southwest Florida Water Management District (SWFWMD) | This Manual is not intending to address stormwater quality. This will be handled in the City's new stormwater code. |
| 36 | 5/1/2023 | PC | 5.3 | How will this be achieved in coastal zones if this is greater than 2 ft of fill required? Will the city perform wave and runup analyses to evaluate impact to adjacent properties? Is there a max elevation? Consider limiting difference in seawall and low floor elevations to be within a height of the adjacent property (eg 18 inches or 2 ft); without a max elevation (based on science - eg king tide in 2100) of concern is wave deflection and runup onto adjacent existing properties/structures (even if not a VE/CAZ, it is a barrier island and there will be wave action); and the creation of 'bowls' which would cause drainage issues and flooding of existing structures and garages of newer homes that were built during the 'no fill' days<br>The Resiliency Goal for type D.1 development shall be achieving a minimum low floor elevation of 7.60'. | No more than 2' of fill will be permitted resulting in this being a ceiling rather than a floor. |
| 37 | 5/1/2023 | PC | 3.3 | Has there been any analysis to evaluate the impacts of the proposed terrain alteration? | All filling will be done within tidal floodplains. |
| 38 | 5/1/2023 | PC | 3.3 | What are the estimated current elevations of the roadways throughout the city? How many miles are within one foot of the desired elevation? How much work is there to do? How will it be prioritized? Where is the funding coming from? | Section 10 includes Program Implementation Recommendations. One of these recommendations centers around the need to develop a project evaluation rubric to determine priorities. Additionally, the preparation of a financing plan will be needed. |
| 39 | 5/1/2023 | PC | 5.2 | This is a CHHA; is this consistent with the comprehensive plan? Has this been sent to Pinellas County Emergency Management? What is the sheltering plan for the additional density? Cumulatively, there will be significant water quality and floodplain compensation issues. | This Manual does not suggest that additional density is forthcoming. |

**AGENDA ITEM NO. 6.B**

# Item Cover Page

**LOCAL PLANNING AGENCY AGENDA ITEM REPORT**

| | |
|---|---|
| **DATE:** | December 21, 2023 |
| **SUBMITTED BY:** | Kathryn Younkin, Community Development |
| **ITEM TYPE:** | Resolutions |
| **AGENDA SECTION:** | PRESENTATION OF ITEMS |
| **SUBJECT:** | Review LPA Resolution 2023-03 which recommends approval of Ordinance 2023-20 to the City Commission. This ordinance clarifies the regulations for signs by revising Sec. 73-35 “Permits Required” of the City’s Land Development Regulations. |
| **BACKGROUND:** | Comprehensive Plans and Land Development Regulations are the fundamental policy tools of municipalities.<br><br>The current Land Development Regulations for signs which were adopted in September of 2022 specify that permits are required and outline the submittals required. This Ordinance adds a section entitled application review which outlines the timelines and responsibilities for permit review and references the applicable state statutes which establish the timeline for that review. The Ordinance also adds information on appeals, which indicates that appeals for a denial of a permit will be heard by the Planning and Zoning Board. |
| **POLICY/PURPOSE:** | To clarify the Land Development Regulations by removing conflicts and providing clarity. |
| **STRATEGIC PLAN RELEVANCE:** | Financial and Economic Development Road Map<br>Goal 1: Foster a vibrant business community<br>Objective 2<br>Bold Action 1: Perform a review of local ordinances and Land Development Regulations<br>Bold Action 2: Update the City's Comprehensive Plan, local ordinances, and Land Development Regulations |

| | |
|---|---|
| **ANALYSIS/DISCUSSION:** | Florida Statutes have a process and timeline for review of permits, which has been incorporated into the City's Land Development Regulations. |
| **FUNDING:** | Not Applicable |
| **MOTION:** | I move to (approve/deny) Resolution LPA 2023-03, which recommends adoption of Ordinance 2023-20 to the City Commission. |

---

**ATTACHMENTS:**
2023 1221 Resolution 2023-03 Sign Regulations.pdf
2023 1211 Ordinance 2023-20 (adding statutory timeframes to sign permitting) (02647240).pdf

**LOCAL PLANNING AGENCY**
**RESOLUTION NO. 2023-03**

**A RECOMMENDATION TO THE CITY OF TREASURE ISLAND CITY COMMISSION FOR THE APPROVAL OF AN ORDINANCE OF THE CITY OF TREASURE ISLAND, FLORIDA, AMENDING CHAPTER 73 "SIGNS" OF THE CITY OF TREASURE ISLAND CODE OF ORDINANCES BY REVISING SECTION 73-35 "PERMIT REQUIRED" IN ORDER TO CODIFY APPLICABLE STATUTORY TIMEFRAMES FOR PERMIT APPLICATION REVIEW.**

**WHEREAS,** Section 163.3174, Fla. Stat., provides for the establishment of a "local planning agency"; and

**WHEREAS,** Section 163.3174, Fla. Stat., describes the duties and responsibilities of a Local Planning Agency, which include preparing and making recommendations of comprehensive plan amendments and proposed land development regulation amendments; and

**WHEREAS,** on December 21, 2023, the Planning and Zoning Board, sitting as the Local Planning Agency, reviewed the proposed amendments provided herein and found the amendments consistent with the Treasure Island Comprehensive Plan and its elements; and

**WHEREAS,** on December 21, 2023, the Planning and Zoning Board, sitting as the Local Planning Agency, held a public hearing on Ordinance 2023-20 amending Chapter 73, Signs and has considered the information received at said public hearing; and

**WHEREAS,** on December 21, 2023, the Planning and Zoning Board, sitting as the Local Planning Agency, recommended approval of Ordinance 2023-20 to the City Commission; and

**NOW, THEREFORE, BE IT RESOLVED** by the Local Planning Agency of the City of Treasure Island, Florida, in a public meeting assembled:

REMAINDER OF PAGE INTENTIONALLY LEFT BLANK

The City of Treasure Island Local Planning Agency hereby transmits to the City Commission the proposed amendments to the Land Development Regulations, as set forth in Exhibit “A”, Ordinance 2023-20, with the recommendation to approve said amendments.

**PASSED AND DULY ADOPTED BY THE CITY OF TREASURE ISLAND LOCAL PLANNING AGENCY, 21st Day of December 2023.**

TREASURE ISLAND LOCAL PLANNING AGENCY

_____ _____

Richard Harris, Chair Date
Local Planning Agency

**ORDINANCE 2023-20**

**AN ORDINANCE OF THE CITY OF TREASURE ISLAND, FLORIDA, AMENDING CHAPTER 73 "SIGNS" OF THE CITY OF TREASURE ISLAND CODE OF ORDINANCES BY REVISING SECTION 73-35 "PERMIT REQUIRED" IN ORDER TO CODIFY APPLICABLE STATUTORY TIMEFRAMES FOR PERMIT APPLICATION REVIEW; PROVIDING FOR SEVERABILITY; PROVIDING FOR CONFLICT, PROVIDING FOR CODIFICATION, AND PROVIDING FOR AN EFFECTIVE DATE.**

**WHEREAS,** Chapter 73 of the City Code of Ordinances ("Code"), entitled "Signs," regulates land development pursuant to Chapter 163, F.S. related to signage; and

**WHEREAS**, Chapter 73 contains requirements for sign permits, which must be applied for; and

**WHEREAS**, applications for sign permits are required by statutory law to be reviewed in accordance with the timeframes established in section 166.033, Florida Statutes, which has been applied by the City since the statute has been effective; and

**WHEREAS,** the requirement for sign permit applications contained in Chapter 73 does not expressly reference the applicable statutory timeframes for reviewing applications for such permits under section 166.033, Florida Statutes; and

**WHEREAS**, the City desires to amend Section 73-35 of the Code to expressly include the applicable statutory timeframes; and

**WHEREAS,** the City Commission has reviewed the relevant current Code provisions of the City of Treasure Island and finds that certain modifications are necessary and desirable to clarify various requirements in the Code; and

**WHEREAS,** the City Commission determines that the adoption of this Ordinance is in the interests of the public health, safety and welfare of the City and its residents.

**NOW, THEREFORE, THE CITY OF TREASURE ISLAND, FLORIDA DOES ORDAIN:**

**SECTION 1.** The recitals set forth in the "Whereas" clauses above are ratified and confirmed as true and correct and are hereby adopted as legislative findings by the City Commission of the City of Treasure Island, Florida, for the adoption of this Ordinance.

**SECTION 2.** That section 73-35 of the Code of Ordinances of the City of Treasure Island, Florida, is hereby amended to read as follows:

Sec. 73-35. Permit required.

(a) *Permitted signs.*

(1) No person shall paint, erect, demolish, alter, rebuild, enlarge, extend, relocate, demolish, repair, do any work upon, attach to, or suspend from a building or structure, any sign unless a permit for such sign has been issued by the building official or unless such sign is specifically exempted from permit requirements.

(2) No permit shall be required to change the copy or message on signs which are specifically designed for the use of replaceable copy. This shall not include the replacement of sign panels.

(3) It shall be unlawful to change, modify, alter, or otherwise deviate from the terms or conditions of a sign permit without the prior written approval of the building official. A written record of such approval shall be entered upon the original permit application and maintained in the files of the building official.

(4) Applications for permits required by this article shall be in writing upon forms to be furnished by the building official.

(5) Any repair work on a sign of a structural nature shall require a separate permit. Simple, non-structural maintenance of a sign shall not require a permit.

(b) *Permitting process.*

(1) All signs, except those specifically exempted, shall require a zoning clearance and permit prior to erection.

(2) Applicants for sign permits shall provide the following information:

a. Detailed scale drawing of the sign showing all dimensions.

b. Accurate plot plan drawn to scale showing location of the sign on site. Such plan shall show location of all uses on site, including but not limited to structures, parking areas, driveways, green areas, walkways and roadways.

c. Survey of the parcel on which the sign is to be placed (this may be waived for attached signs).

d. Statement signed by the permit applicant as to the number and size of existing on-site signs.

e. Application for attached signs shall include a plan showing dimensions and layout of the building.

f. Information as may be required by the city building department.

g. Other appropriate information relative to the sign and its location.

h. Signs of a height greater than six feet and within ten feet of current or proposed right-of-way lines shall require a letter of no objection from the local electric power company to ensure current and future compliance to applicable codes and to protect the safety of the public.

(c) *Application review.*

(1) Within 30 days after receiving an application for a sign permit, the city will review the application for completeness and issue a letter indicating that all required information is submitted or specifying with particularity any areas that are deficient. If the application is deficient, the applicant has 30 days to address the deficiencies by submitting the required additional information. Within 120 days, the city will approve, approve with conditions, or deny the application for a sign permit. The city and applicant may agree to a reasonable request for an extension of time, particularly in the event of a force majeure or other extraordinary circumstance. An approval, approval with conditions, or denial of the application for a sign permit will include written findings supporting the city's decision. The timeframes contained in this subsection do not apply in an area of critical state concern, as designated in s. 380.0552, Florida Statutes or chapter 28-36, Florida Administrative Code.

(2) When reviewing an application for a development permit or development order that is certified by a professional listed in s. 403.0877, Florida Statutes the city may not request additional information from the applicant more than three times, unless the applicant waives the limitation in writing.

a. If the city makes a request for additional information and the applicant submits the required additional information within 30 days after receiving the request, the city will review the application for completeness and issue a letter indicating that all required information has been submitted or specify with particularity any areas that are deficient within 30 days after receiving the additional information.

b. If the city makes a second request for additional information and the applicant submits the required additional information within 30 days after receiving the request, the city will review the application for completeness and issue a letter indicating that all required information has been submitted or specify with particularity any areas that are deficient within 10 days after receiving the additional information.

c. Before a third request for additional information, the applicant must be offered a meeting to attempt to resolve outstanding issues. If the city makes a third request for additional information and the applicant submits the required additional information within 30 days after receiving the request, the city must deem the application complete within 10 days after receiving the additional information or proceed to process the application for approval or denial unless the applicant waived the city's limitation in writing.

(3) If an application for a sign permit is denied by the city, the applicant may appeal the administrative decision of denial to the planning and zoning board for a quasi-judicial public hearing in accordance with section 70-181 of the code. If the applicant is aggrieved by the final decision of the planning and zoning board, it may then appeal the planning and zoning board's final decision to circuit court within 30 days after rendition of its decision in accordance with section 70-243 of the code.

(~~c~~d) *Permit fees.*

(1) Before any permit is issued under the provisions of this article, the applicant shall pay a fee as provided by a schedule of fees in appendix A, as set by the city commission.

(2) Should any person, firm, or corporation start work without first obtaining a permit, the building official shall ensure that the proper permitting procedure is henceforth followed, charging the fee required for such work without a permit.

(~~d~~e) *Variance.*

(1) *Requests authorized.* Requests for variances from any provisions of this article are hereby authorized and shall be processed by the planning and zoning board pursuant to section 70-221.

(2) *Criteria.* Variances from the terms of these regulations may not be contrary to the public interest. Variances may be granted where, owing to special conditions, the literal enforcement of the provisions would result in unnecessary hardship, not to include economic hardship. However, no variance shall be granted unless the criteria of section 70-221 are met. In addition to these usual criteria for variances to the provisions of this article, any additional signage allowed pursuant to variances shall be conditioned in such a way that, taking into consideration existing allowable signage in the area, the additional signage does not exacerbate visual clutter, driver distraction or traffic safety in the area.

**SECTION 3. SEVERABILITY.**
It is the intention of the City Commission that each provision hereof be considered severable, and, if any section, subsection, sentence, or provision of this ordinance is held invalid, the remainder of the Ordinance shall not be affected.

**SECTION 4. CONFLICT.**
All ordinance or portions of ordinances in conflict with or inconsistent with this Ordinance are hereby repealed to the extent of such inconsistency or conflict.

**SECTION 5. CODIFICATION.**
Sections 2 of this Ordinance shall be codified in the Code of Ordinances for the City of Treasure Island, Florida. The codifier is authorized to renumber or reclassify such other provision of the Code of Ordinance to accomplish such intention. The codifier is also authorized to make editorial changes not affecting the substance of this Ordinance in the substitution of article, ordinance, section, paragraph, or such other appropriate word or phrase in order to accomplish such intention.

**SECTION 6. EFFECTIVE DATE.**
This ordinance shall take effect immediately upon its final passage.

**FIRST READING and PUBLIC HEARING on the ____ day of _____, 2023.**

**SECOND READING and PUBLIC HEARING on the ____ day of _____, 2023.**

**PUBLISHED in the Tampa Bay Times on the ____ day of _____, 2023.**

The foregoing ordinance was offered during the meeting of the City Commission of the City of Treasure Island, Florida, sitting on the ____ day of _____, 2023 by Commissioner _____ who moved its adoption; was seconded by Commissioner _____ and upon roll call, the vote was:

**YEAS:**

**NAYS:**

**ABSENT OR ABSTAINING:**

_____
J. Tyler Payne, Mayor

ATTEST:

_____
Celine Kidwell, City Clerk

**Approved as to form:**

_____
Jennifer R. Cowan, City Attorney